LIBRARY
OF THE
UNIVERSITY
OF ILLINOIS

q 317.3
Un 311c
v.1

~~REFERENCE~~

The person charging this material is responsible for its return to the library from which it was withdrawn on or before the **Latest Date** stamped below.

Theft, mutilation, and underlining of books are reasons for disciplinary action and may result in dismissal from the University.

UNIVERSITY OF ILLINOIS LIBRARY AT URBANA-CHAMPAIGN

DEC - 4 1973
NOV 1 3 1973
DEC 2 4 1973
DEC 1 0 1974
JAN 6 1975
MAY 1 1 1975
JAN 9 1979
NOV 2 9 1979
JUN 2 8 1980
APR 0 3 1986

L161—O-1096

Digitized by the Internet Archive
in 2013

http://archive.org/details/compendiumofelev01unit

DEPARTMENT OF THE INTERIOR,
CENSUS OFFICE.

COMPENDIUM

OF

THE ELEVENTH CENSUS: 1890.

PART I.—POPULATION.

ROBERT P. PORTER,
SUPERINTENDENT.

WASHINGTON, D. C.:
GOVERNMENT PRINTING OFFICE.
1892.

317.3
Wo:Ill
8
N

317.3
Un 31c
V.1

CONTENTS—PART I.

Page.
Letter of transmittal of the Superintendent of Census to the Secretary of the Interior vii
Introduction ..... ix-xxxiii
Progress of the nation ..... xxxv-cxxvii
Form of schedule used by enumerators ..... cxxviii, cxxix
Public acts pertaining to the Eleventh Census ..... cxxx-cxl

POPULATION.

Table 1*a*.—Aggregate population for each state and territory as constituted at the date of each census: 1790 to 1890 ..... 2, 3
Table 1*b*.—Increase of population for each state and territory as constituted at the date of each census: 1790 to 1890 ..... 4, 5
Table 1*c*.—Density of population for each state and territory as constituted at the date of each census: 1790 to 1890 6
Table 2.—Aggregate population by counties for each state and territory as constituted at the date of each census: 1790 to 1890 7-47
Table 3.—Aggregate population by minor civil divisions: 1880 and 1890 48-433
Table 4*a*.—Aggregate population of cities having 25,000 inhabitants or more in 1890, as constituted at the date of each census: 1790 to 1890 434-437
Table 4*b*.—Increase of population of cities having 25,000 inhabitants or more in 1890, as constituted at the date of each census: 1790 to 1890 438-441
Table 5.—Aggregate population of cities, towns, villages, and boroughs having 2,500 inhabitants or more in 1890, with population for 1880 and increase during the decade 442-452
Table 6.—Aggregate population of cities, towns, villages, and boroughs having from 1,000 to 2,500 inhabitants in 1890, with population for 1880 453-467
Table 7.—Population by sex, nativity, and color, by states and territories: 1890 ..... 468, 469
Table 8.—The colored population classified as blacks, mulattoes, quadroons, octoroons, Chinese, Japanese, and civilized Indians, by states and territories: 1890 470
Table 9.—Population as males and females, by states and territories: 1850 to 1890 471
Table 10.—Population as native and foreign born, by states and territories: 1850 to 1890 472
Table 11.—Population as white and colored, by states and territories: 1850 to 1890 473
Table 12.—The Chinese, Japanese, and civilized Indian population, by states and territories: 1860 to 1890 474
Table 13.—Population as native and foreign born and white and colored, by counties: 1890, 1880, and 1870 475-515
Table 14.—The Chinese population, by counties: 1890, 1880, and 1870 516-524
Table 15.—The Japanese population, by counties: 1890, 1880, and 1870 525-527
Table 16.—The civilized Indian population, by counties: 1890, 1880, and 1870 528-539
Table 17.—Population by sex, nativity, and color for places of 2,500 inhabitants or more: 1890 540-579
Table 18.—Population as native and foreign born and white and colored, classified by sex, by states and territories: 1890 ..... 580, 581
Table 19.—Population as native and foreign born and white and colored, classified by sex, by counties: 1890 582-665
Table 20.—Population as native and foreign born and white and colored, classified by sex, for places of 2,500 inhabitants or more: 1890 666-745
Table 21*a*.—Persons of school age, 5 to 17 years, inclusive, by sex, nativity, and color, by states and territories: 1890—aggregate 746

230393

Page

Table 21*b*.—Persons of school age, 18 to 20 years, inclusive, by sex, nativity, and color, by states and territories: 1890—aggregate 747
Table 21*c*.—Persons of school age, 5 to 20 years, inclusive, by sex, nativity, and color, by states and territories: 1890—aggregate 748
Table 21*d*.—Persons of school age, 5 to 17 years, inclusive, by sex, nativity, and color, by states and territories: 1890—males 749
Table 21*e*.—Persons of school age, 5 to 17 years, inclusive, by sex, nativity, and color, by states and territories: 1890—females 750
Table 21*f*.—Persons of school age, 18 to 20 years, inclusive, by sex, nativity, and color, by states and territories: 1890—males 751
Table 21*g*.—Persons of school age, 18 to 20 years, inclusive, by sex, nativity, and color, by states and territories: 1890—females 752
Table 21*h*.—Persons of school age, 5 to 20 years, inclusive, by sex, nativity, and color, by states and territories: 1890—males 753
Table 21*i*.—Persons of school age, 5 to 20 years, inclusive, by sex, nativity, and color, by states and territories: 1890—females 754
Table 22*a*.—Persons of school age, 5 to 20 years, inclusive, by sex, nativity, and color, for cities of 25,000 inhabitants or more: 1890—aggregate 755, 756
Table 22*b*.—Persons of school age, 5 to 20 years, inclusive, by sex, nativity, and color, for cities of 25,000 inhabitants or more: 1890—males 757, 758
Table 22*c*.—Persons of school age, 5 to 20 years, inclusive, by sex, nativity, and color, for cities of 25,000 inhabitants or more: 1890—females 759, 760
Table 23.—Males of militia age, by nativity and color, by states and territories: 1890 761
Table 24.—Males of militia age, by nativity and color, for cities of 25,000 inhabitants or more: 1890 ..... 762, 763
Table 25.—Males of voting age, by nativity and color, by states and territories: 1890 764
Table 26.—Males of voting age, by nativity and color, for cities of 25,000 inhabitants or more: 1890 ..... 765, 766
Table 27.—Persons of school, militia, and voting ages, by sex, nativity, and color, by counties: 1890 767–809
Table 28.—Persons of school, militia, and voting ages, by sex, nativity, and color, for places of 2,500 inhabitants or more: 1890 810–852

DWELLINGS AND FAMILIES.

Table 1.—Total dwellings and persons to a dwelling, by states and territories: 1850 to 1890. 855
Table 2.—Total families and persons to a family, by states and territories: 1850 to 1890 856
Table 3.—Total dwellings and families, and persons to a dwelling and to a family, by counties: 1890 857–877
Table 4.—Total dwellings and families, and persons to a dwelling and to a family, for places having 2,500 inhabitants or more: 1890 878–897
Table 5.—Persons to a dwelling, in detail, by states and territories: 1890 ..... 898, 899
Table 6.—Persons to a dwelling, in detail, for cities having 25,000 inhabitants or more: 1890. 900, 901
Table 7.—Persons to a family, in detail, by states and territories: 1890 ..... 902, 903
Table 8.—Persons to a family, in detail, for cities having 25,000 inhabitants or more: 1890... 904, 905
Table 9.—Number of dwellings having specified number of families, with average number of families to a dwelling, for cities having 100,000 inhabitants or more, and by wards for certain cities: 1890 906–909
Table 10.—Number of families in dwellings according to specified number of families, for cities having 100,000 inhabitants or more, and by wards for certain cities: 1890..... 910–913

STATISTICS OF ALASKA.

Table 1.—Population by sex, nativity, and color, by districts: 1890 ..... 916, 917
Table 2.—Population by sex, nativity, and color, for villages of 300 inhabitants or more: 1890.. 916, 917
Table 3.—Population classified as to sex, color, and age periods: 1890 ..... 918, 919
Table 4.—The Indian population classified by sex and tribe, by districts: 1890 ..... 918, 919
Table 5.—The white population classified by sex, nativity, and citizenship, by districts: 1890. 920
Table 6.—The temporary white population (employed in summer only), classified by sex, nativity, and citizenship, by districts: 1890 920
Table 7.—Temporary and permanent white population, classified by sex, nativity, and citizenship: 1890 920

ILLUSTRATIONS—PART I.

	Page.
Chart showing by states the increase and decrease of population from 1880 to 1890	xxxv
Chart showing by states the density of total population in 1890	xliv
Map showing the position of the center of population at the close of each decade from 1790 to 1890	l
Diagram showing the distribution of population in accordance with latitude in 1890	lxx
Diagram showing the distribution of population in accordance with longitude in 1890	lxx
Chart showing by states the distribution of the sexes in 1890	lxxvi
Chart showing by states the density of foreign population in 1890	lxxxvi
Chart showing by states the percentage of foreign born to the total population in 1890	lxxxix
Chart showing by states the proportion which native whites of native parentage bear to all whites in 1890	xci
Chart showing by states the proportion of colored to the total population in 1890	xcviii
Chart showing by states the density of colored population in 1890	ciii

LETTER OF TRANSMITTAL.

DEPARTMENT OF THE INTERIOR,
CENSUS OFFICE,
WASHINGTON, D. C., December 8, 1892.

SIR:

I have the honor to transmit herewith the statistical tables, with accompanying descriptive and explanatory matter, including maps, notes, and other data, which have been prepared under the acts of March 1, 1889, and March 3, 1891, as a Compendium of the Eleventh Census of the United States.

Very respectfully, your obedient servant,

ROBERT P. PORTER,
Superintendent of Census.

Hon. JOHN W. NOBLE,
Secretary of the Interior.

INTRODUCTION.

The ideal Compendium of the Census would be a volume compiled after all the reports were written and in type, in fact, an epitome of every investigation. Covering all branches of inquiry, it would be a complete résumé of the population, wealth, and social condition of the people, classified with the greatest possible care, and prepared with due deliberation by hands well skilled in marshaling facts and figures. To make the Compendium of the Eleventh Census all this has been attempted, so far as compatible with the demand for prompt publication, but in some particulars it falls short of this high standard. In future censuses it may become possible to prepare the Compendium as above suggested, making this publication the last instead of one of the first. Indeed, the need of its early publication was partly obviated in the present census, as its place was taken by the series of systematic bulletins which presented the results as fast as they were obtained, and embraced a large portion of the several investigations. Every month that can be saved in the publication of census statistics adds appreciably to their value, and hence the salient features of the Eleventh Census have been made public many months and in several cases years earlier than heretofore.

The Compendium of the Eleventh Census will reflect the growth of the country in an enlarged scope of information, and give a very complete classification of material. There are many imperfections which can not well be avoided so long as the demand for general statistics makes it necessary to publish the summary before the details are fully and thoroughly worked up. The custom of getting out the Compendium early sacrifices precise classification and completeness. Part I of the Compendium of the Eleventh Census is herewith presented, and the copy of Part II is nearly all in hand.

While the rapid increase of population adds greatly to the work of taking the census, improved communication, division of labor, and more enlightened methods made it possible not only to secure greater accuracy than before, but to obtain results more speedily. For example, in 1850 the enumeration was begun June 1, but the first returns were not received until August 29 of that year, and the final returns (from California) were not received until February 17, 1852, exactly 1 year 8 months and 17 days after the commencement of the enumeration, while in 1890, on the 21st of August, exactly 2 months and 19 days after the date of commencement of enumeration, the official returns by counties and precincts of the state of Washington were telegraphed by this office to the governor for the use of the state legislature, then convening for the purpose of apportioning representation in that body. By October 20 the population of the Pacific coast states (California, Oregon, and Washington) had been announced.

No official statement of the dates when returns were received appears in the population volume of the Eighth Census, 1860. The enumeration for 1870 was nearly completed January 9, 1871, but not fully until August 23 of that year, because the last schedules were not received from the enumerators until that time, more than a year

after the commencement of the enumeration. The Tenth Census was practically completed March 4, 1881, the final count following soon afterward. The last returns of the Eleventh Census received at this office were from the first supervisor's district of Florida, November 10, 1890.

The first announcement of population was that for the District of Columbia, and was made June 28, 1890. It was followed July 18 by the announcement of the population of the city of New York, constituting the whole of the first supervisor's district of the state of New York. On August 6 the population of the first district of Pennsylvania, comprising the city of Philadelphia, was given to the public. During the month of August the first count of the states of Delaware, Idaho, Rhode Island, and Washington was announced; during September, that of Colorado, Connecticut, Maine, Massachusetts, Montana, Nevada, Vermont, and the territories of Arizona and Utah; during October, that of Alabama, Arkansas, California, Florida, Georgia, Illinois, Indiana, Iowa, Kansas, Kentucky, Louisiana, Maryland, Michigan, Minnesota, Mississippi, Missouri, Nebraska, New Hampshire, New Jersey, New York, North Carolina, North Dakota, Ohio, Oregon, Pennsylvania, South Carolina, South Dakota, Tennessee, Texas, Virginia, West Virginia, Wisconsin, Wyoming, and the territories of New Mexico and Oklahoma.

The count was pushed with such energy that the Census Office had the official returns of the population ready on the convening of Congress in 1890, causing no delay in the apportionment of national representatives. The passage of the apportionment bill, for the first time in the history of the country, in the next session of Congress following the census, makes it worth while briefly to review the apportionment legislation. The following table shows what may be termed the constitutional population of the United States, the present number of representatives, and the number of representatives provided for by the act which passed the House of Representatives December 17, 1890, and the Senate January 29, 1891, and which was signed by the President February 7, 1891:

STATES.	Constitutional population.	Present number of members.	Proposed number of members.	STATES.	Constitutional population.	Present number of members.	Proposed number of members.
Total	61,908,906	332	356	Missouri	2,679,184	14	15
				Montana	132,159	1	1
Alabama	1,513,017	8	9	Nebraska	1,058,910	3	6
Arkansas	1,128,179	5	6	Nevada	45,761	1	1
California	1,208,130	6	7	New Hampshire	376,530	2	2
Colorado	412,198	1	2	New Jersey	1,444,933	7	8
Connecticut	746,258	4	4	New York	5,997,853	34	34
Delaware	168,493	1	1	North Carolina	1,617,947	9	9
Florida	391,422	2	2	North Dakota	182,719	1	1
Georgia	1,837,353	10	11	Ohio	3,672,316	21	21
Idaho	84,385	1	1	Oregon	313,767	1	2
Illinois	3,826,351	20	22	Pennsylvania	5,258,014	28	30
Indiana	2,192,404	13	13	Rhode Island	345,506	2	2
Iowa	1,911,896	11	11	South Carolina	1,151,149	7	7
Kansas	1,427,096	7	8	South Dakota	328,808	2	2
Kentucky	1,858,635	11	11	Tennessee	1,767,518	10	10
Louisiana	1,118,587	6	6	Texas	2,235,523	11	13
Maine	661,086	4	4	Vermont	332,422	2	2
Maryland	1,042,390	6	6	Virginia	1,655,980	10	10
Massachusetts	2,238,943	12	13	Washington	349,390	1	2
Michigan	2,093,889	11	12	West Virginia	762,794	4	4
Minnesota	1,301,826	5	7	Wisconsin	1,686,880	9	10
Mississippi	1,289,600	7	7	Wyoming	60,705	1	1

The apportionment of representatives in Congress, according to the enumeration of the First, Second, Third, Fourth, Fifth, and Sixth Censuses, was made by Congress. At these apportionments Congress set the ratio of population for each member allowed, and also at each apportionment fixed the total number of members of the House.

The law for the taking of the Seventh Census was intended to be permanent (act of May 23, 1850, 9 Stats., 428). It presented a rule of apportionment, fixed the number of members of the House at 233, and directed the Secretary of the Interior thereafter to make the apportionment to each state.

The apportionment under the Eighth Census was made under this law, but Congress on March 4, 1862, fixed the total number of members at 241, and the Secretary of the Interior apportioned the new quotas to the states.

The ninth and tenth apportionments were made by Congress; hence it may be assumed that the power conferred on the Secretary of the Interior by the act of May 23, 1850, was repealed by implication. Heretofore all apportionments have been made at the long sessions of Congress, being the second session after each census year, but early enough for the election of representatives to the next ensuing Congress.

The apportionment under the Eleventh Census was relatively about two years earlier than any before made.

APPORTIONMENTS.

The Constitution, article I, section 2, made the first apportionment, fixing the number of representatives for each state on the ratio of one representative for every 30,000 persons, in all 65 representatives.

FIRST CENSUS.

The act of April 14, 1792 (1 Stats., 253), on the ratio of one member for 33,000 persons, fixed the number of representatives for each state (in all 105) to take effect after March 3, 1793.

SECOND CENSUS.

The act of January 14, 1802 (2 Stats., 128), on the ratio of one member for 33,000 persons, fixed the number of representatives for each state (in all 141) to take effect after March 3, 1803.

THIRD CENSUS.

The act of December 21, 1811 (2 Stats., 669), on the ratio of one member for 35,000 persons, fixed the number of representatives for each state (181 in all) to take effect after March 3, 1813.

FOURTH CENSUS.

The act of March 7, 1822 (3 Stats., 651), on the ratio of one member for 40,000 persons, fixed the number of representatives for each state (in all 213) to take effect after March 3, 1823.

FIFTH CENSUS.

The act of May 22, 1832 (4 Stats., 516), on the ratio of one representative for 47,700 persons, fixed the number of representatives for each state (240 in all) to take effect after March 3, 1833.

SIXTH CENSUS.

The act of June 25, 1842 (5 Stats., 491), on the ratio of one representative for 70,680 persons, fixed the number of representatives for each state (223 in all) to take effect after March 3, 1843, and the act allowed an additional representative to each such state as had a population of a fraction greater than a moiety of said ratio. This act also required that the representatives be elected in districts composed of contiguous territory.

SEVENTH CENSUS.

The Secretary of the Interior, under the provisions of the act of May 23, 1850, made the apportionment of representatives for each state, the act having limited the number of representatives to 233 after March 3, 1853, the date said apportionment took effect. That act, sections 25 and 26, prescribed the mode of ascertaining the ratio of population.

EIGHTH CENSUS.

Under the provisions of the act of May 23, 1850, the Secretary of the Interior made the apportionment. The act of March 4, 1862 (12 Stats., 353), fixed the number of representatives at 241 after March 3, 1863, the date said apportionment took effect.

NINTH CENSUS.

The act of February 2, 1872 (17 Stats., 28), fixed the membership of the House after March 3, 1873, at 283 members, and apportioned them among the states.

TENTH CENSUS.

The act of February 25, 1882 (22 Stats., 5), fixed the membership of the House after March 3, 1883, at 325 members, and apportioned them among the states. This act provided for members from new states, and for elections at large for states cut down in number of representatives, or at large for members a state may have gained by the apportionment.

ELEVENTH CENSUS.

The act of February 7, 1891, fixed the apportionment upon a basis of 356 members, who were apportioned by Congress.

The following tables bring together the facts regarding all the apportionments in a very complete and concise form:

NUMBER OF REPRESENTATIVES AS APPORTIONED ON THE ENUMERATION OF THE SEVERAL CENSUSES, COMPOSING THE MEMBERSHIP OF THE NATIONAL HOUSE OF REPRESENTATIVES AT THE CLOSE OF THE SESSION OF CONGRESS PRIOR TO THE OPERATION OF EACH APPORTIONMENT.

APPORTIONMENT UPON THE ENUMERATION OF THE SEVERAL CENSUSES.			MEMBERSHIP AT CLOSE OF SESSION BEFORE NEW ACT TAKES EFFECT.			Assigned after apportionment.
Census.	Act of—	Number.	Congress.	Date ending—	Number.	
Prior to 1790	Constitution	65			65	
First Census	April 14, 1792	105	Second	March 2, 1793	106	1
Second Census	January 14, 1802	141	Seventh	March 3, 1803	142	1
Third Census	December 21, 1811	181	Twelfth	March 3, 1813	193	12
Fourth Census	March 7, 1822	213	Seventeenth	March 3, 1823	213	
Fifth Census	May 22, 1832	240	Twenty-second	March 3, 1833	242	2
Sixth Census	June 25, 1842	223	Twenty-seventh	March 3, 1843	232	9
Seventh Census	May 23, 1850	233	Thirty-second	March 3, 1853	237	4
Eighth Census	May 23, 1850	241	Thirty-seventh	March 3, 1863	243	2
Ninth Census	February 2, 1872	283	Forty-second	March 3, 1873	293	10
Tenth Census	February 25, 1882	325	Forty-seventh	March 3, 1883	332	7
Eleventh Census	February 7, 1891	356	Fifty-second	March 3, 1893		

The table on the following pages gives in detail the number of representatives assigned to each of the states from the formation of the government to the present time.

NUMBER OF REPRESENTATIVES ASSIGNED TO EACH OF THE STATES IN THE HOUSE OF THAT WERE ASSIGNED PRIOR

	STATES.	Previous to 1790 First apportionment, Constitution, art. 1, sec. 2.		1790 First Census apportionment by act April 14, 1792. 1 Stats., 253.		1800 Second Census apportionment by act Jan. 14, 1802. 2 Stats., 128.		1810 Third Census apportionment by act Dec. 21, 1811. 2 Stats., 669.		1820 Fourth Census apportionment by act Mar. 7, 1822. 3 Stats., 651.	
		Apportionment.	Assigned after apportionment.	Apportionment.	Assigned after apportionment.	Apportionment.	Assigned after apportionment.	Apportionment.	Assigned after apportionment.	Apportionment.	Assigned after apportionment.
1	The United States	65	.....	105	1	141	1	181	12	213	.....
2	Alabama	.....	.....	.....	.....	.....	.....	.....	1	3	.....
3	Arkansas	.....	.....	.....	.....	.....	.....	.....	.....	.....	.....
4	California	.....	.....	.....	.....	.....	.....	.....	.....	.....	.....
5	Colorado	.....	.....	.....	.....	.....	.....	.....	.....	.....	.....
6	Connecticut	5	.....	7	.....	7	.....	7	.....	6	.....
7	Delaware	1	.....	1	.....	1	.....	2	.....	1	.....
8	Florida	.....	.....	.....	.....	.....	.....	.....	.....	.....	.....
9	Georgia	3	.....	2	.....	4	.....	6	.....	7	.....
10	Idaho	.....	.....	.....	.....	.....	.....	.....	.....	.....	.....
11	Illinois	.....	.....	.....	.....	.....	.....	.....	1	1	.....
12	Indiana	.....	.....	.....	.....	.....	.....	.....	1	3	.....
13	Iowa	.....	.....	.....	.....	.....	.....	.....	.....	.....	.....
14	Kansas	.....	.....	.....	.....	.....	.....	.....	.....	.....	.....
15	Kentucky	.....	.....	2	.....	6	.....	10	.....	12	.....
16	Louisiana	.....	.....	.....	.....	.....	.....	.....	1	3	.....
17	Maine	.....	.....	.....	.....	.....	.....	.....	7	7	.....
18	Maryland	6	.....	8	.....	9	.....	9	.....	9	.....
19	Massachusetts	8	.....	14	.....	17	.....	20	.....	13	.....
20	Michigan	.....	.....	.....	.....	.....	.....	.....	.....	.....	.....
21	Minnesota	.....	.....	.....	.....	.....	.....	.....	.....	.....	.....
22	Mississippi	.....	.....	.....	.....	.....	.....	.....	1	1	.....
23	Missouri	.....	.....	.....	.....	.....	.....	.....	.....	1	.....
24	Montana	.....	.....	.....	.....	.....	.....	.....	.....	.....	.....
25	Nebraska	.....	.....	.....	.....	.....	.....	.....	.....	.....	.....
26	Nevada	.....	.....	.....	.....	.....	.....	.....	.....	.....	.....
27	New Hampshire	3	.....	4	.....	5	.....	6	.....	6	.....
28	New Jersey	4	.....	5	.....	6	.....	6	.....	6	.....
29	New York	6	.....	10	.....	17	.....	27	.....	34	.....
30	North Carolina	5	.....	10	.....	12	.....	13	.....	13	.....
31	North Dakota	.....	.....	.....	.....	.....	.....	.....	.....	.....	.....
32	Ohio	.....	.....	.....	.....	.....	1	6	.....	14	.....
33	Oregon	.....	.....	.....	.....	.....	.....	.....	.....	.....	.....
34	Pennsylvania	8	.....	13	.....	18	.....	23	.....	26	.....
35	Rhode Island	1	.....	2	.....	2	.....	2	.....	2	.....
36	South Carolina	5	.....	6	.....	8	.....	9	.....	9	.....
37	South Dakota	.....	.....	.....	.....	.....	.....	.....	.....	.....	.....
38	Tennessee	.....	.....	.....	1	3	.....	6	.....	9	.....
39	Texas	.....	.....	.....	.....	.....	.....	.....	.....	.....	.....
40	Vermont	.....	.....	2	.....	4	.....	6	.....	5	.....
41	Virginia	10	.....	19	.....	22	.....	23	.....	22	.....
42	Washington	.....	.....	.....	.....	.....	.....	.....	.....	.....	.....
43	West Virginia	.....	.....	.....	.....	.....	.....	.....	.....	.....	.....
44	Wisconsin	.....	.....	.....	.....	.....	.....	.....	.....	.....	.....
45	Wyoming	.....	.....	.....	.....	.....	.....	.....	.....	.....	.....
	Date after which apportionment takes effect			March 3, 1793.		March 3, 1803.		March 3, 1813.		March 3, 1823.	

REPRESENTATIVES OF CONGRESS UNDER THE SEVERAL ENUMERATIONS, ALSO THOSE TO THE FIRST CENSUS.

1830 Fifth Census apportionment by act May 22, 1832. 4 Stats., 516.		1840 Sixth Census apportionment by act June 25, 1842. 5 Stats., 491.		1850 Seventh Census apportionment by act May 23, 1850. 9 Stats., 428–432.		1860 Eighth Census apportionment by act May 23, 1850. 9 Stats., 428–432.		1870 Ninth Census apportionment by act Feb. 2, 1872. 17 Stats., 28.		1880 Tenth Census apportionment by act Feb. 25, 1882. 22 Stats., 5.		1890 Eleventh Census apportionment by act Feb. 7, 1891. 26 Stats., 735.		
Apportionment.	Assigned after apportionment.	Apportionment.	Assigned after apportionment	Apportionment.	Assigned after apportionment.	Apportionment.	Assigned after apportionment.	Apportionment.	Assigned after apportionment.	Apportionment.	Assigned after apportionment.	Apportionment.	Assigned after apportionment.	
240	2	223	9	233	4	241	2	283	10	325	7	356	.....	1
5	.....	7	.....	7	.....	6	.....	7	1	8	.....	9	.....	2
.....	1	1	.....	2	.....	3	.....	4	.....	5	.....	6	.....	3
.....	.....	.....	2	2	.....	3	.....	4	.....	6	.....	7	.....	4
.....	.....	.....	.....	.....	.....	.....	.....	.....	1	1	.....	2	.....	5
6	.....	4	.....	4	.....	4	.....	4	.....	4	.....	4	.....	6
1	.....	1	.....	1	.....	1	.....	1	.....	1	.....	1	.....	7
.....	.....	.....	1	1	.....	1	.....	1	1	2	.....	2	.....	8
9	.....	8	.....	8	.....	7	.....	9	.....	10	.....	11	.....	9
.....	.....	.....	.....	.....	.....	.....	.....	.....	.....	.....	1	1	.....	10
3	.....	7	.....	9	.....	14	.....	19	.....	20	.....	22	.....	11
7	.....	10	.....	11	.....	11	.....	12	1	13	.....	13	.....	12
.....	.....	.....	2	2	.....	6	.....	9	.....	11	.....	11	.....	13
.....	.....	.....	.....	.....	.....	1	.....	3	.....	7	.....	8	.....	14
13	.....	10	.....	10	.....	9	.....	10	.....	11	.....	11	.....	15
3	.....	4	.....	4	.....	5	.....	5	1	6	.....	6	.....	16
8	.....	7	.....	6	.....	5	.....	5	.....	4	.....	4	.....	17
8	.....	6	.....	6	.....	5	.....	6	.....	6	.....	6	.....	18
12	.....	10	.....	10	1	10	.....	11	.....	12	.....	13	.....	19
.....	1	3	.....	4	.....	6	.....	9	.....	11	.....	12	.....	20
.....	.....	.....	.....	.....	2	2	.....	3	.....	5	.....	7	.....	21
2	.....	4	.....	5	.....	5	.....	6	.....	7	.....	7	.....	22
2	.....	5	.....	7	.....	9	.....	13	.....	14	.....	15	.....	23
.....	.....	.....	.....	.....	.....	.....	.....	.....	.....	.....	1	1	.....	24
.....	.....	.....	.....	.....	.....	.....	1	1	.....	3	.....	6	.....	25
.....	.....	.....	.....	.....	.....	.....	1	1	.....	1	.....	1	.....	26
5	.....	4	.....	3	.....	3	.....	2	1	2	.....	2	.....	27
6	.....	5	.....	5	.....	5	.....	7	.....	7	.....	8	.....	28
40	.....	34	.....	33	.....	31	.....	32	1	34	.....	34	.....	29
13	.....	9	.....	8	.....	7	.....	8	.....	9	.....	9	.....	30
.....	.....	.....	.....	.....	.....	.....	.....	.....	.....	.....	1	1	.....	31
19	.....	21	.....	21	.....	19	.....	20	.....	21	.....	21	.....	32
.....	.....	.....	.....	.....	1	1	.....	1	.....	1	.....	2	.....	33
28	.....	24	.....	25	.....	24	.....	26	1	28	.....	30	.....	34
2	.....	2	.....	2	.....	2	.....	2	.....	2	.....	2	.....	35
9	.....	7	.....	6	.....	4	.....	5	.....	7	.....	7	.....	36
.....	.....	.....	.....	.....	.....	.....	.....	.....	.....	.....	2	2	.....	37
13	.....	11	.....	10	.....	8	.....	9	1	10	.....	10	.....	38
.....	.....	.....	2	2	.....	4	.....	6	.....	11	.....	13	.....	39
5	.....	4	.....	3	.....	3	.....	2	1	2	.....	2	.....	40
21	.....	15	.....	13	.....	11	.....	9	.....	10	.....	10	.....	41
.....	.....	.....	.....	.....	.....	.....	.....	.....	.....	.....	1	2	.....	42
.....	.....	.....	.....	.....	.....	.....	.....	3	.....	4	.....	4	.....	43
.....	.....	.....	2	3	.....	6	.....	8	.....	9	.....	10	.....	44
.....	.....	.....	.....	.....	.....	.....	.....	.....	.....	.....	1	1	.....	45
March 3, 1833.		March 3, 1843.		March 3, 1853.		March 3, 1863.		March 3, 1873.		March 3, 1883.		March 3, 1893.		

The endeavor has been to make the Eleventh a purely statistical census, dealing only with information called for by law, and although the new investigations added by Congress will make it nearly as bulky as the Tenth Census, the work has been held rigidly within the scope determined upon at the outset. The Census Office has only dealt with developed industries. Thus, in the matter of mineral resources, the work of the office was directed to finding the product from existing mines, leaving to the geological surveys the development of the extent of existing coal fields, of iron deposits, etc. Similarly in the matter of timber resources, the work was confined to the lumber product and its use in manufactures. The study of the methods in use in the various branches of art and industry was also not considered a part properly of the census inquiries in this plan, and was not touched upon. Similarly the study of soils and incidentally the surface geology of the country, although of the utmost value of themselves, and especially in their application to agriculture, were not considered as properly falling within the scope of the census.

With these general ideas in view, the following plan for the Eleventh Census was mapped out and has been adhered to throughout:

I. Population.—Characteristics, conditions, distribution, and parentage. Occupations.

II. Vital and Social Statistics.—Mortality and vital statistics. Social statistics. Statistics of special classes. Pauperism and crime.

III. Education and Church Statistics.—Education and illiteracy. Religious bodies.

IV. Public Indebtedness, Valuation, Taxation, and Expenditures.—National, state, and local indebtedness; assessed and estimated true valuation; state and local taxation; receipts and expenditures of national, state, county, and principal municipalities.

V. Farms, Homes, and Mortgages.—Recorded private indebtedness. Ownership of farms and homes and indebtedness thereon.

VI. Agriculture.—Irrigation. Tobacco. Farms, cereals, grass lands, and forage crops. The fibers, forestry, and sugar. Live stock on farms and dairy products. Wool and miscellaneous products. Horticulture, including truck farming, floriculture, seed farming, nurseries, and tropic and semitropic fruits. Viticulture. Live stock on ranges. Live stock not on farms.

VII. Manufactures.—General statistics of manufactures. Statistics of specified industries. Manufactures in cities. Lumber and saw mill and timber products. Slaughtering and meat packing. Chemical manufactures and salt. Clay and pottery products. Coke and glass. Cotton manufactures. Dyeing and finishing of textiles. Electrical industries. Manufactured gas. Iron and steel. Printing, publishing, and the periodical press. Wool manufactures, including woolen goods, worsteds, felt goods, carpets other than rag, wool hats, hosiery, and knit goods. Shipbuilding. Silk and silk goods. Agricultural implements. Paper mills. Boots and shoes. Leather, tanned and curried. Brickyards. Flour and grist mills. Cheese, butter, and condensed milk factories. Carriages and wagons. Leather, patent and enameled.

VIII. Mines and Mining.—Mineral industries in the United States: Iron ore. Gold and silver. Copper, lead, and zinc. Quicksilver. Manganese, petroleum, and natural gas. Aluminum. Coal. Stone. Precious stones. Mica. Mineral waters. Minor minerals.

IX. Fish and Fisheries.—Statistics of fisheries by geographical divisions. Statistics of fisheries by name. Scientific and popular names of fishes, with their geographical distribution. Illustrations of the principal food fishes of the United States. Condensed description of fish by species. Statistical summary for each species for the United States.

X. Transportation.—Railroads. Statistics for the year ended June 30, 1890. Statistics for 10 years ended in 1889. Lake, ocean, and river transportation. Canals. Transportation on the Pacific coast. Express business. Street railways.

XI. Insurance.—Fire, ocean marine, inland navigation and transportation, and tornado insurance business. Life insurance, showing the business of level premium, assessment, and co-operative companies. Miscellaneous insurance, including the business of accident, burglary and theft guarantee, hail, live stock, plate glass, and real estate title guarantee, steam boiler, surety, and windstorm insurance companies. Fraternal and other beneficiary associations.

XII. Indians.—Report and statistics of the condition of Indians living within the jurisdiction of the United States in 1890, including taxed and not taxed.

XIII. Alaska.—Population and resources of Alaska.

XIV. Veterans of the Civil War.—(Seven volumes of 1,000 pages each; publication not yet authorized.)

XV. Statistical Atlas.—(Publication not yet authorized.)

While the Eleventh Census has been a purely statistical one, and in this respect has been condensed, in certain other directions its scope was enlarged by several acts of Congress. (*a*) Prominent among the additional matters touched upon were the investigations relating to the ownership of homes and farms and the amount of mortgages secured by real estate, authorized by special act of Congress, appropriations being made therefor. Certain questions were added to the population schedules which never before appeared in a national census, such as the number of children born and number of these living at date of enumeration, questions relating to aliens and naturalization and ability to speak the English language. The form of the schedule was changed, and for the first time a family schedule was used as a prior schedule to a considerable extent, especially in large cities, this use being carried as far as seemed to be safe and economical. To what extent the prior schedule aided enumerators in their work is not definitely ascertained, but the impression is that in places where it was used intelligently and methodically it facilitated the work and increased the degree of accuracy. Of course a family schedule meant about 20,000,000 separate schedules, but with ample accommodations and mechanical tabulation they were easily handled. The information concerning each individual was transferred by punching to a separate card, and then the punched card took the place of the schedule.

In the Eleventh Census the card system was adopted for the tallying of results and the electrical machines were used for counting the cards. This secured results with great rapidity and accuracy, besides giving opportunity to make a more thorough analysis of the figures.

By the use of the electric tabulating machines it has become possible in the present census, for the first time in the history of statistical work, to aggregate from the schedules all the information which appears in any way desirable. Heretofore the amount of such information which could be evolved from the schedules had been limited, especially in the degree of complexity of the tables. It had been possible to obtain related statistics in tabular form only to a limited extent, but with the machines the most complicated tables can be produced at no more expense than the simpler ones. To illustrate this, attention need only be called to the first handling of the cards by the tabulating machines after they had been punched, by which were obtained for each enumeration district a primary classification of the population according to native white of native parentage, native white of foreign parentage, foreign white, native colored, and foreign colored. In 1880 no distinction was made for native white as to those of native or foreign parentage. Each of the primary classifications just noted for 1890 was in turn subdivided according to sex and by the following age periods: less than 1 year; 1 to 4 years; 5 to 9 years; 10 to 17 years; 18 to 20 years; 21 to 44 years; 45 years and upward. For all adult males of foreign birth a classification was also made as regards the number who have been naturalized, have taken out naturalization papers, or are aliens, together with a separate classification as to the number of aliens who can not speak the English language. In the same way for the native and foreign colored a separate classification was made as regards the number of blacks, mulattoes, quadroons, octoroons, Chinese, Japanese, and civilized Indians. For all householders, also, a separate classification was made as regards the number who hire or own their homes or farms, and if owned, the number of homes or farms that are free or mortgaged. The results of this first or preliminary count are shown by states, counties, cities, and wards of cities, and comprehend not only the simple statements as to the number of males and females, the number of native born and foreign born, the number of whites, negroes of pure or mixed blood, Chinese, Japanese, and civilized Indians, but the various combinations of facts relating to sex, color, and

a See acts, pages cxxx to cxl, inclusive.

general nativity for each of the principal divisions of the population as regards age, including children less than 1 year of age and children under 5 years of age, of special importance for purposes of vital statistics; the number of children between 5 and 20 years of age, or the ages covering most school attendants; the number of males between the ages of 18 and 44 years, or the militia ages; the number of males 21 years of age and upward, representing the potential voting ages, and the number of persons 45 years of age and upward.

Besides this, very interesting results are shown concerning areas, dwellings, and families, comprehending the total number of dwellings and families, the average number of persons to a dwelling, the average number of persons to a family, the number of persons to a dwelling in detail, as 1, 2, 3, or 4 persons, to the highest number reported; the number of persons to a family in the same manner, and for the larger cities a special classification of the number of families to a dwelling. The only tally made in 1880 as regards dwellings and families was by simply counting the number of families and the number of dwellings in the given district, and dividing the total population of that district by the number of dwellings and the number of families, in order to obtain the average number of persons to a dwelling and to a family.

The subsequent counts of the punched cards will number 4 or possibly 5. They furnish all the various particulars concerning each individual as regards place of birth in detail by states and foreign countries, ages by single years, occupations, months unemployed in remunerative occupations, foreign parentage, illiteracy, and conjugal condition, besides several new and important features of the present census as regards population. The inquiries concerning foreign born male adults as to the length of residence in this country, and whether they are naturalized or not, will furnish data in regard to the problem of unrestricted immigration. For all persons 10 years of age and over, either of foreign birth or foreign extraction, an inquiry was made as to whether they were able to speak the English language. The results of these inquiries, particularly as regards the alien element of our population, will determine the number who have not yet learned to speak the English language. Concerning all married women, also, a new inquiry has been introduced into the census, calling for the number of children born to them and the number of these children now living. This will aid in solving the question as to the relative fecundity of women of various nationalities. The present census law also calls for a subdivision of the colored population into blacks, mulattoes, quadroons, and octoroons. The result of this special requirement can furnish, however, only an approximation as to the real facts.

The separate enumeration of the names and service of survivors of the war of the rebellion has entailed a great deal of labor in the collection, correction, and classification of the results, comprehending records of from 1,200,000 to 1,500,000 veterans, and which, if published, will occupy 7 large quarto volumes of 1,000 pages each. At the last session of Congress no provision was made, however, for the printing of this huge directory of surviving veterans of the late war, and until such provision is made for the continuation of this work no further steps will be taken toward the completion of the results. Incidental thereto, by means of a special inquiry made on the population schedule, it will be possible to show for all surviving veterans their ages at the time of taking the census, where they were born, where they now reside, in what employments they are found, and what their present mental and physical condition may be; for the widows of such as have died a similar presentation can also be made.

In the subsequent counts of the cards the primary classification of the population into native white of native and foreign parents, foreign white, and native and foreign colored, has been observed in all cases. With the exception of the distinction already referred to for native white as regards native and foreign parentage, the results concerning single years of age and place of birth do not differ essentially from those arrived at in the census of 1880.

The results alluded to, as shown for 1890, were obtained in 1880 by the following tallies: a rough count showing the population by white and colored, by native and foreign, and by male and female. It is understood there were also tallied separately Chinese, Japanese, and civilized Indians, where such occurred. Age was tabulated by single years, according to the 6 following heads: native white male, native white female, foreign white male, foreign white female, colored male, and colored female. From this tally the various tabulations of age, race, and sex were obtained. The birthplace of persons residing in the United States was tabulated according to the forty-seven states and territories for the native born, with the distinction of white and colored, and according to some sixty foreign countries for the foreign born.

For foreign parentage there will be shown for 1890, as regards each of the primary subdivisions, a classification of birthplace of father in combination with the birthplace of mother for the following countries: United States, Ireland, Germany, England, Scotland, Wales, English and French Canada, Sweden, Norway, Denmark, Bohemia, France, Hungary, Italy, Russia, with a grouping of all other countries, and unknown. In 1880 foreign parentage was tabulated for a little more than one-half of the entire population, or 26,354,124 out of a total population of 50,155,783, according to whether the person was native or foreign born, and whether the father was born in one of the following 7 groups of birthplaces: United States, Ireland, Germany, Great Britain, Scandinavia, British America, and other countries, and according to the same 7 groups of birthplaces for the mother.

In 1890 the occupations as returned by the enumerators have been classified under nearly three hundred heads, following in the main the classification used in the Tenth Census, but with certain modifications and amplifications to meet the requirements of the present census. The results regarding occupations will be shown according to the primary subdivisions of population, as already noted, by sex, for the 18 places of birth referred to under foreign parentage, and for the following age periods: under 15; 15 to 19; 20 to 24; 25 to 34; 35 to 44; 45 to 54; 55 to 59; 60 to 64; 65 and upward. In 1880 occupations were tabulated under 265 heads, by sex, by 3 age periods, namely, 10 to 15; 16 to 59; 60 and upward, and according to 7 birthplaces, grouped as follows: United States, Ireland, Germany, Great Britain, Scandinavia, British America, and "Other Countries".

Regarding illiteracy, a tabulation will be made for all persons 10 years of age and over who can neither read nor write, or who are returned as being unable to write, subdivided according to the primary divisions of population, by sex, and for ages by quinquennial periods from 10 to 25 years, by decennial periods from 25 to 45 years, and for those 45 years and upward. In addition, such distinctions will be made as regards place of birth and occupations as may be necessary to determine the nationalities from which the larger part of this element of our population is derived, as well as the employments in which they are more commonly found. In 1880 the illiterates were tabulated according to native white, foreign white, and colored, and subdivided by sex according to the following 3 age periods: 10 to 14; 15 to 20; 21 and over.

One of the most striking illustrations of the improved methods of tabulation is the fact that in 1880 conjugal condition, even in its simplest form, could not be tabulated, though full data regarding the same were enumerated. In 1890, however, the conjugal condition of the people will be tabulated not only as regards native white of native and foreign parentage and foreign white, but for the colored a further separation will be made as regards the blacks and those of mixed blood, and for Chinese, Japanese, and civilized Indians, distinguished as to sex and age periods.

Speaking of errors, and they will creep in regardless of every precaution, recalls the fact that the punched card system provides a far better check against error than the old system of tallying. Every day a careful examination of the cards punched

by each clerk was made, and the percentage of errors found that would pass through the machine rarely exceeded 1 per cent. This system of examination comprised the taking of 25 to 50 cards at random and comparing them with the schedule. In the work of punching, three classes of errors are likely to occur: first, the card may be improperly punched, that is, some part of the information necessary to a complete transcript may be omitted; in all cases these cards are invariably rejected by the tabulating machines, and are not counted until the proper corrections are made; second, the record punched upon the card may be an inconsistent one, as, for instance, a young person less than 10 years of age may be recorded on the card as engaged at some remunerative occupation, as farmer, carpenter, etc., which, of course, can not be the fact and is an error in punching; such inconsistent transcripts must appear on the result slips when this class of information is tabulated, and are eliminated, as a matter of course; third, the card may be so punched that the error may be said to be a consistent one, that is, the information as punched may not be the exact fact, and still is not inconsistent with the other facts punched from the schedule as regards sex, place of birth, occupation, etc.; for instance, a person's age may be punched 29 years instead of 25 years, yet the facts as regards occupation, place of birth, etc., may be thoroughly consistent with such record. The latter is the only class of error which can not be detected by the work of subsequent tabulation. It is believed that the percentage of this class of error is entirely immaterial, particularly as it is as easy to punch a correct transcript as an incorrect one; on the first run of the cards through the machines the two classes of error which were detected only averaged a little more than 1 per cent of the total number of cards counted. In this connection it must be understood that of this percentage of error more than three-fourths are made up of omissions to punch 1 or more holes out of an average of from 14 to 17 holes to each card and less than one-fourth consists of incorrectly punched holes, this estimate being based upon a very careful examination of over 200,000 cards to determine the classes of error most commonly made. Another point should also be stated: in each punched card from 14 to 17 holes were necessary to represent all the information returned on the population schedule concerning each person enumerated; so that if, instead of basing the percentage of error, whether of omission or commission, upon the actual number of cards rejected, as has been done, it should be determined by the relation which the number of holes omitted or improperly punched bears to the whole number of holes punched in all the cards, the percentage of error discovered and corrected becomes hardly worthy of serious consideration, that is, less than one-fifteenth of 1 per cent. It is not likely that the errors that have gone undetected are consequential. The only way to insure absolute accuracy would be to compare every card, the cost of which would be so great that it would be folly to undertake it. With ordinary care and with additional checks the transcription of data has been certainly as accurate as in previous censuses.

Next in importance to the count of the people are the vital statistics and the statistics of the special classes; for after the number of our population, with its characteristics, distribution, and parentage, are found, the question of its health and physical condition naturally comes up for consideration. The report for the Tenth Census was far in advance of anything ever attempted in this direction before, and the great importance of complete and accurate records of vital statistics, including marriages, births, and deaths, is becoming more and more recognized in this country. Such records are the absolutely necessary foundation for well directed attempts to improve the health and lengthen the life of the people; to increase the productive efficiency of the workers; to form a sound basis for the enormous money interests involved in the business of life insurance, and for other purposes vital to the health and well-being of the population.

The great majority of states have still no satisfactory system for registration of vital statistics, although most of them are slowly being improved in this respect.

The accurate collection of statistics of mortality by means of the regular census enumerators was perhaps the most difficult undertaking imposed on the Census Office. The efforts to secure a statement of facts concerning the deaths occurring in any locality during the year preceding the date on which the inquiry was made necessarily fell short of securing a complete return. This fact was well understood, and every effort was made to supply deficiencies that could be successfully carried out. The most reliable data are obtained from those localities in which local laws require registration of each death at the time it occurs, and wherever the records were sufficient for the use of this office, copies have been made from them. This has been done to a much greater extent than in any previous census.

The most important new features of work in this direction are as follows:

(1) A special study of the birth and death rates and of the principal causes of death in 24 of our largest cities, to show where the highest and lowest death rates prevail, and what the relations of these are to topography, drainage, character of habitations, overcrowding, poverty, and other environments.

(2) A special study of the influence of race upon fecundity and mortality, including studies of the birth and death rates of negroes and whites, and of the principal European races which have contributed to the population of this country.

(3) A special study of the relations of occupation to death rates and to particular causes of death, as shown by a detailed study of figures derived from the records of our largest manufacturing cities for a period of 5 years, in addition to the data of the whole country for the census year which were obtained by the enumerators.

The records obtained from states and cities maintaining a compulsory system of registration of deaths are much fuller than those obtained in previous censuses, and cover an aggregate population of over 17,000,000. These records, in connection with those for the census year, furnish a continuous record of deaths for these localities for a period of 6 years, which affords more reliable information than anything which has heretofore been published with regard to the vital statistics of this country.

The insane, feeble minded, deaf, and blind were classified in the Eleventh Census under the head of "Special classes". A comparison with the returns of 1880 indicates that the enumeration of these classes has been upon the whole satisfactory, and the treatment of the returns will be substantially the same as 10 years ago.

A report on the social statistics of cities was inaugurated in 1880. It was decided to make a statistical report on this important subject, and the results have been highly satisfactory.

Nearly all the information for the treatment of social statistics of cities was collected through the several city officials, mostly without expense other than clerical work. Letters explaining the scope of the work were sent to all places having a population of 10,000 and upward, and the several chief executives were asked to co-operate with this office to enable their cities to have full representation in the final report. Schedules were then prepared, covering all points to be treated, and so divided that each one could be referred to the officer having jurisdiction of the subject to which it pertained. There were 12 schedules covering the following points: altitude, cemeteries, drainage, fire, government, licenses, parks, police, public buildings, streets, street lighting, and waterworks.

As to securing information relating to pauperism and crime for tabulation, there was no essential difference between the Tenth and Eleventh Censuses. Schedules were sent to the larger institutions to be filled by the officers in charge, and for the smaller institutions reliance was placed upon the regular enumerators. The inquiries contained in these schedules were for the most part identical with those 10 years ago, though

some new questions were added, and it is believed that the forms of the schedules were materially improved. A new feature in the Eleventh Census, however, was the appointment of institution enumerators selected by the authorities in charge of the institutions, and the payment of such enumerators, a method which was found to work admirably in practice. The same plan was adopted with all benevolent institutions. In this way were secured 3,000 or 4,000 of the very best equipped persons as enumerators for a class of work that would be difficult for ordinary enumerators to perform. The statistics of crime and pauperism for 1890 compared with those for 1880 show no alarming growth of these evils during the past decade. The number of prisoners returned in 1880 was 58,609; in 1890 it was 82,329; an apparent increase of 40 per cent against an increase of a little less than 25 per cent in the population at large. But an examination of the figures shows that this relative increase has been in the population of minor prisons, not of penitentiaries, and it does not indicate any greater prevalence of serious crime; indeed, it may be due merely to greater care and severity in dealing with disorder and petty misdemeanors. The number of paupers in almshouses returned in 1880 was 66,203; in 1890 it was 73,045, an increase of only about 10 per cent, or less than half what might have been anticipated. The number of juvenile delinquents in custody in 1880 was 11,468; in 1890 it was 14,846, an increase of between 29 and 30 per cent, or very nearly the same as that of the total population.

In Census Bulletin No. 90, relating to the almshouse population, a table is published by way of an appendix, which shows the number of outdoor paupers found and returned by the census enumerators. These figures have been much misunderstood by persons who have failed to comprehend that no statistics of outdoor relief can be procured through the agency of the enumerators, for the obvious reason that they can not ask at every house whether any of the members of the household are paupers. Their local knowledge enables them to report a few of this class. Both in the censuses of 1880 and 1890 such information as has been obtained in this way has been given to the public chiefly for the purpose of demonstrating the futility of any effort in this direction. It should be known and understood that probably not one outdoor pauper in 10 ever has been or ever will be discovered and reported by the census enumerators.

Education was a subject of national census inquiry for the first time in 1840, 50 years ago, when in no entire state but the commonwealth of Massachusetts were public schools and free schools synonymous. The change in the system for the support of schools which almost immediately after that census set up the union free school as a standard in a town of New York spread across the new states of the west except Indiana for the time by an adverse judicial decision, and since the civil war almost the whole union has come into line for local taxation to secure the support of public schools. The public provision for superior and secondary as well as elementary education has widened. The records show a more rapid growth of school enrollment than of population, indicating how vital an interest this is to the people. The general conditions for each decade of pupils enrolled in schools, exclusive of reformatory, charitable, and Indian schools and schools for special classes, appear to be as follows:

ITEMS.	1840	1850	1860	1870	1880	1890
Population	17,069,453	23,191,876	31,443,321	38,558,371	50,155,783	62,622,250
All schools	2,025,656	3,642,694	5,477,037	7,210,420	.....	*a*14,373,670
Primary and common 1840, public 1850 to 1890.	1,845,264	3,354,173	4,955,894	6,228,060	9,951,608	12,705,386

a Including private, 804,204; parochial, 799,602; additional public, 64,478.

The conditions point out two distinct lines of census inquiry on education. Along one of these lines the population schedules embodied questions as to age, sex, parent nativity, occupation in which attendance at school as teacher or pupil is included, and illiteracy, from which can be derived tables showing the amount of time used in teaching or by children as pupils, as well as an analysis of the occupations and nativities of illiterates. It is to be remembered that school age pertains to state laws, and that there is no national school age. The state laws vary so greatly on this point that it is better for a national census to give the facts for each year from 4 years, the minimum in any state, to 21 years, the maximum in any state. Individual states can then derive from the national census reports such facts as are useful under their own laws. The items above named have never been sought except to a very limited extent by any authority other than a national or state census, and for the country as a whole by a census only. Few states have yet taken a separate census. Except through the decennial national census no statistics of national illiteracy have hitherto been available.

The other line of inquiry ought to be readily handled, and educators and school officers should see to it that it becomes easy for even a private individual to gather the facts for his own satisfaction in any year. This line of inquiry is the reports of the institutions as distinguished from the statements by the heads of families. It is now a laborious inquiry, not altogether satisfactory, because of the exceeding diversity of records, and it is no light work to gather even the public school enrollment.

Taking warning from the fate of educational statistics in the Tenth Census, which largely failed of publication, it was determined to confine the inquiries in the Eleventh Census to a small number of essential questions most readily answered, the results of which would be capable of being promptly prepared for publication. The schedule sent out for the public common schools, therefore, asked only for the number, sex, and color of the teachers and pupils, and a separate statement for those in high schools. Simple as this schedule was, it was necessary to send thousands of inquiries to local officials in some of the states because the ordinary report took no account of sex or color. Even number is not a simple matter in practice, whatever it may seem in theory. In some cases the promotions, re-enrollment, and transfers within the year all went to swell the annual enrollment, while in other cases all such duplications were carefully excluded. Sex was omitted from the usual reports of 20 states at the time of taking the census; the chief officials in 7 of these states were able, however, to adjust their reports for the census year so as to report sex. Passing by the important question whether more boys or more girls are occupied in wage labor, and so disturb the balance of the sexes in elementary schools, it is well known to those who have paid special attention to the subject that in the country at large girls greatly predominate over boys in high schools, so that it becomes a question of consequence whether the high schools are equably educating the young people or whether they tend to become young ladies' seminaries, yet the attendance by sex is not, in certain states, a matter of state record. In the nation, color becomes an important item as a superficial indication of race, though in large portions of the country one race is almost absolutely prevalent to the exclusion of others.

Where race was not a matter of record it was not presumed that a teacher would find it difficult to make a suitable estimate of the few colored pupils enrolled in the census year from his knowledge of changes by the time inquiries reached him. The press has rendered invaluable aid to the census, and so to the community, by criticism upon the inadequate showing in census bulletins of the reports furnished by the local authorities on color in the schools. The criticism of the newspapers led some officials even to send corrections for their original reports, but for those portions of the country where the colored race is in small numbers, and taught in the schools of the whites,

the returns inadequately represent the distinctive facts. The fullness and accuracy of reports of institutions depend on school officials. If the records are defective, no inquiry after the year is ended can be readily answered, and so for all institutional reports the first essential is completeness of the leading items of record. If the local records are properly made and preserved, their compilation into state and national tables will be a very simple and easy matter, not very burdensome upon any agency that may do the work.

In the absence of anything like a uniformity of record of attendance, it was deemed wholly impracticable to secure the exceedingly important item of effective attendance, which could be expressed by the aggregate number of days' attendance of all pupils. It is an evidence of the energy with which the work has been pushed that the facts as to public schools were available to the public, county by county, at so early a date. The final results show 14,373,670 pupils in all schools, including 804,204 in private schools and 799,602 in the subdivision "Parochial schools".

The enrollment in the public common schools of the United States in the Eleventh Census year is shown in the following statement:

TEACHERS AND PUPILS.	Total.	White.	Colored.
Teachers	362,008	337,896	24,112
Pupils	12,705,386	11,358,525	1,346,861

The Census Office has occasion to recognize a very general and cordial co-operation by public and private school officers and managers of parochial schools.

For the first time the United States census has secured complete church statistics. By limiting the number of questions and by the most persistent and voluminous correspondence, the number of church communicants is shown by counties in something like 150 religious denominations, including the various branches. These statistics have been gathered expressly for the Eleventh Census. The plan adopted was to secure the statistics desired through the clerks of the various ecclesiastical subdivisions. In churches having a presbyterian form of government the stated clerks of presbyteries were requested to gather the statistics from the churches within their jurisdiction by the use of printed circulars, enter the results in schedules, and forward them to the Census Office. In some churches having an episcopal form of government this work was placed in the hands of the secretary or bishop of the diocese; in churches having annual conferences the presiding elders of districts, who visit all their churches once every quarter, were commissioned to obtain the desired information; in denominations having no ecclesiastical conferences or associations each pastor was addressed directly. This plan worked admirably. It would have been impossible to communicate with all pastors direct, because in many churches they change their location very frequently, and new congregations are being constantly organized, so that reports obtained in this way would be necessarily incomplete. Each stated clerk of a presbytery, secretary of a diocese or association, or presiding elder of a district knows intimately all the congregations within his jurisdiction, and this fact insures complete and intelligent reports. The number of secretaries, stated clerks, presiding elders, and individual pastors who have assisted in obtaining statistics is very large. Many of the denominations for which full returns have been obtained never gave to the public before any statistics whatever.

The work of the wealth, debt, and taxation division of the census has been modeled after the work of 1880, which the present Superintendent of Census had the honor to compile. The first volume of this work, relating to public debt, is now completed and in the hands of the printer. Except in the matter of receipts and expenditures, the scope

of the work for 1890 is not much greater in extent than it was for 1880, but the work is far more exhaustive in detail. In 1880 the debt of only 27 foreign nations was compiled, and these from unofficial sources; for 1890 full official details are published of 83 countries, and their per capita. The debt of the United States is also given much more in detail for 1890 than it was for 1880, and with it is shown the paper and coin circulation, which was not shown in 1880. In 1880 the debt of the states of the United States as published showed few, if any, details, and no account was taken of the funds held by the states, either in amount or character. For 1890 complete details of every outstanding loan and of all funds on hand are shown for each year from 1880 to 1890. The municipal and school district debt was not published in detail in 1880 except for New England. For 1890 every place that has a debt is reported and compared with like statistics, as far as shown, for 1880. In 1880 the rates of interest upon the state and local bonded debt were published. For 1890, in addition to rates of interest, there is shown the amount of the interest charge by states upon the state and local bonded debt and compared with like information for 1880.

In 1880 the receipts and expenditures of only 310 municipalities, being those having a population of 7,500 or upward, were given. For 1890 not only will the expenditures of these cities be shown but the receipts and expenditures of the states for 10 years, in detail, of all the counties where information can be obtained, of all municipalities having a population of 4,000 or upward, 905 in number, and of all the school districts in the United States by counties, showing in detail the source of all receipts and the objects of all expenditures.

In 1880 no details of valuation of cities having a population of less than 7,500 were shown except in New England, Michigan, New York, Pennsylvania, and New Jersey, and in the three latter states and Ohio the details of taxation were not shown. For 1890 the valuation and taxation of every place in the country having a population of 1,000 or upward will be published, and probably in the New England states, New York, Pennsylvania, New Jersey, and some other states, every place with a debt-creating and taxing power.

The estimate of true valuation is necessarily based on data more or less incomplete and imperfect. Prior to 1880 no attempt was made to go outside of the assessors' returns. As a means of introducing an initial correction into the statistics of valuation of real estate in 1880, the present Superintendent of Census, then in charge of the statistics of wealth, debt, and taxation, addressed circulars to an immense number of bankers, real estate agents, business men, and public officials connected more or less directly with the valuation of property for purposes of taxation. Answers to these circulars were received from every county in the United States, and in many cases they contained data showing the assessed value of certain pieces of property, with the actual selling price of the same property. An attempt was also made in that year, for the first time, to obtain the amount of capital invested in trade and banking outside of the assessors' returns. It is fair to assume that the estimates of the actual wealth of the country were based upon a greater variety of data in 1880 than ever before, and hence more reliance may be placed upon the results of that investigation than upon those of previous censuses. In preparing the estimates of wealth of the United States for the present census the same care has been exercised, and as far as practicable the same plan has been pursued.

To collect statistics of the ownership of farms and homes and the indebtedness thereon throughout the United States was a novel not to say a bold step in statistical inquiry. Old statisticians shook their heads and said the obstacles in the way of such an investigation were too great to overcome. All over the country could be heard murmurings of discontent and declarations that the people of the United States would

never submit to such an inquisitorial inquiry relating to their private affairs. Reckless newspapers made this investigation, forced upon the Census Office by almost a unanimous vote in both houses of Congress in spite of repeated protests, an excuse for attacks upon the whole census, and called upon the people to resist the enumerators, if necessary, with force. Meantime the Superintendent of Census was sorely perplexed. This novel inquiry had been ordered on the very eve of sending out the population schedules. Those schedules were complete, and the public printer was ready to start the printing of 25,000,000, the probable number required. No time could be lost. To put questions in the population schedules asking every individual in the United States the amount of the mortgage on his farm or home, the motive for contracting the debt, and the value of his property, would have swamped the constitutional enumeration of the people. The amount of irritation which would have been aroused had this course been adopted can not be estimated. The enumeration of the people would have been endangered and to no purpose, because in the very nature of things the enumerators would have failed in half the cases to obtain the desired information about mortgages. The accepted theory of the census is that the enumerators see personally about one in every seven of the inhabitants. Already the population schedule of the census was bowed down with the burden of a double yoke. There were twice as many questions as should have been propounded before those relating to mortgages were added. These questions, however, were made as easy as possible by throwing out all reference to the amount of the indebtedness, interest, value of property, etc., and confining them to a simple inquiry as to whether the farm or home was owned or rented, and if owned, whether free from debt or incumbered by a mortgage. In cases of ownership with incumbrance and of incomplete reports, the enumerator was instructed to give the name and address of the owner or head of family, and by subsequent investigation the remaining information required by law was obtained. This solution proved a practical one, and it has formed the basis of one of the most valuable investigations ever undertaken by any government. While the addition of these and other questions, such as those relating to the veterans of the late war and other inquiries, increased the cost and added to the difficulties of the constitutional enumeration, and while the individual voice of the present Superintendent of Census will always be raised against thus overloading the population schedule with special inquiries, it is safe to assume that, owing to the high character of the supervisors and the faithfulness and intelligence of the vast body of enumerators, the enumeration of the people did not suffer to any serious extent. At the same time future legislation should simplify the population schedule and relegate all questions relating to special inquiries to other schedules.

From a statistical standpoint the work of collecting information in regard to mortgage indebtedness of individuals and private corporations has been prosecuted with a success far beyond the anticipations of statisticians who have studied the question for years. The employment of a small army of 2,500 special agents and clerks to make an abstract of every mortgage placed on record throughout the United States for the last 10 years has attracted attention to the dangers of these incumbrances, to the enormous burdens in the way of interest, to the alarming extent to which usury is practiced, and to the defectiveness of these records in all parts of the country. The agents of the Census Office have traveled on horseback and on foot through the most sparsely settled districts of our vast domain in search of mortgages, and have done their work so industriously and so thoroughly that there are now on file in Washington, as a result of their labor, the abstracts of about 9,000,000 mortgages, and of this number nearly 4,000,000, representing 800 counties, have been tabulated. Some months before the inquiry was begun Congress, and through Congress the public, was put in possession of the scope of the plan adopted. That plan, with hardly any change, has been successfully carried out.

The two important features brought out in this inquiry are the amount of mortgages placed on record each year for 10 years and the amount of the existing debt. It would, of course, be absurd to accept the amount of the uncanceled mortgages as the amount of debt in force. Such an exhibit would manifestly be a gross exaggeration unworthy of confidence. The extent of this defect in the records has been ascertained by the Census Office in 102 counties, representing all parts of the country, and in 61 of these counties the face of the uncanceled records exaggerates the true amount of the debt by 71 per cent on the average. It was therefore decided to make a transcript of the record in every case for 10 years and ascertain therefrom the average life of a mortgage.

Preliminary experiments by special agents of the Census Office pointed to the use of the average life of mortgages, with an allowance for partial payments, as promising results much nearer the truth, near enough, at any rate, to be fairly conclusive as to the amount of existing indebtedness. This plan is approximately correct, and under perfectly uniform conditions would produce accurate results. An objection that can be raised against it is that mortgages are not uniform in amount and number recorded each year. These variations, however, when large amounts of debt are considered, are not as great as may be supposed, and under careful observation and corrective treatment lose much of their influence for error. If the average life of all mortgages under such circumstances is 4 years, and the total amount of the mortgages recorded within the last 4 years is taken as equivalent to the amount of indebtedness existing at the present time, it is evident that many paid mortgages created within the 4 years are included within the amount, and that many unpaid mortgages created more than 4 years ago are not included. In such cases it is true, if the average life of mortgages is correctly represented, that the mortgages of the life period of 4 years now paid are exactly equal to the mortgages made previous to the life period and now unpaid, so that the total recorded debt of the life period stands for the amount of debt in force.

The agents were therefore instructed to transcribe for every real estate mortgage acknowledged and received within the 10 years ended December 31, 1889 (except mortgages made by public and quasi-public corporations), the following facts: the state and county in which the mortgaged real estate is situated; the year in which the acknowledgment was made; corporations, both as mortgageors and mortgagees, classified as savings banks, banks (including loan and trust companies, but not including savings banks), building and loan associations, insurance companies, mortgage corporations, and all others; the original amount of the debt; the actual rate of interest, or, if not ascertainable from records, the customary rate at the time; the number of incumbered acres and city or village lots; and also, for the canceled mortgages of 1880–1883, the full dates of acknowledgment and cancellation. For the purpose of checking this inquiry special investigations were conducted in the 102 counties already indicated, representing every phase of American life and industry. In these counties the same facts were taken from the records as in other counties, and also for all uncanceled mortgages as far back in time as any appreciable number of them were found in force the names and addresses of the parties. Schedules were sent these persons, and in each one of these counties an exact statement of existing debt has been compiled. The enormous cost would preclude this method for the whole country, but work in what is termed "inquiry" counties has been of great service in correcting the work elsewhere. The "inquiry" counties also reveal the purposes for which the debt was incurred. By far the largest proportion of real estate mortgage debt has been incurred to secure the purchase of land, and the cost of improvements stands second in importance. The security of purchase money is generally 50 to 75 per cent of the real estate mortgage debt of the people of a county, and improvements generally represent from 10 to 20 per cent of the debt.

The following table summarizes the results of this inquiry as far as possible to date:

ITEMS.	Alabama.	Iowa.	Kansas.	Tennessee.	Illinois.	Missouri.	Nebraska.
Number of mortgages recorded during 1880–1889.	93, 828	520, 448	654, 243	93, 282	612, 249	488, 085	337, 872
Amount of mortgages recorded during 1880–1889.	$91, 099, 623	$439, 936, 354	$498, 653, 903	$100, 212, 257	$870, 699, 940	$537, 027, 754	$274, 368, 358
Number of mortgages in force January 1, 1890.	35, 331	252, 539	298, 880	39, 470	297, 247	192, 028	155, 377
Amount of mortgages in force January 1, 1890.	$39, 027, 983	$199, 774, 171	$243, 146, 826	$40, 421, 396	$384, 299, 150	$214, 609, 772	$132, 902, 322
Number of acres covered by incumbrance January 1, 1890.	5, 997, 613	16, 307, 145	26, 577, 522	3, 018, 045	10, 660, 987	10, 159, 021	14, 085, 290
Number of lots covered by incumbrance January 1, 1890.	14, 189	163, 674	265, 341	32, 896	286, 148	155, 441	94, 772
Number of acres incumbered during 1880–1889.	16, 175, 153	33, 864, 721	58, 510, 089	7, 269, 279	21, 578, 919	26, 193, 263	30, 935, 681
Number of lots incumbered during 1880–1889.	34, 649	303, 556	544, 934	65, 566	602, 152	395, 490	208, 969
Percentage of debt in force of debt recorded 1880–1889.	42. 84	45. 41	48. 76	40. 34	44. 14	39. 96	48. 44
Percentage of assessed acres incumbered January 1, 1890.	21. 63	46. 95	61. 56	11. 65	30. 78	25. 41	58. 13
Equated life of mortgages (in years)	2. 73	4. 92	3. 38	2. 81	4. 02	3. 06	3. 24
Range of interest rates (per cent)	1–40	1–20	1–60	1–12	1–18	1–80	1–64
Amount per capita of mortgages in force January 1, 1890.	$26	$104	$170	$23	$100	$80	$126

The exhaustive investigation made in connection with the Tenth Census as to the production of meat, cotton, tobacco, and the cereals, and likewise into forestry, has rendered it unnecessary that the present inquiry should be extended beyond the developments and other changes of the past 10 years. The most striking features of the agricultural report consist of subjects that have never before had any prominent place in census investigation. Among these are horticulture, viticulture, irrigation, the production of sugar, and the peculiar conditions of farm occupancy which prevail in the southern states. All of these carry with them their own justification, horticulture being a subject of more or less importance in almost every state in the union; viticulture, an interest that is rapidly coming into the front rank, especially in the states of California and New York; the production of sugar, an industry that is now attracting a more than ordinary amount of attention; the cultivation of the soil by the freedmen of the south, a matter involving social and economic questions of far reaching importance; and irrigation, the agency to which some of the most prosperous agricultural regions of the United States owe their present productiveness, and probably the only method by which a large portion of the arid belt can ever be successfully brought under cultivation. The most important investigation that is entirely new is that of irrigation in the arid and subhumid states and territories. The intricate question of farm occupancy in the south, the outgrowth of the former condition of slavery, has been carefully investigated, and an endeavor made to trace the almost invisible line which divides the farm laborer from the tenant farmer. While various minor products of the soil have been taken account of for the first time in each of the great divisions into which agriculture naturally falls, it is in horticulture that the work of the division is mainly broadened. The success of this work may best be judged by the statistics of viticulture, floriculture, nurseries, and seed and truck farms, which appear in the report. Without undertaking such an elaborate report on meat production as was published 10 years ago, there has been a special enumeration of range cattle and the usual returns of live stock on farms.

In no branch of the census work was the plan laid with greater care than in the division relating to manufactures. More than a year before the enumeration consultations were held with manufacturers, officers of trade associations, economists, statists, and men of affairs. As a result, it was decided to obtain individual reports

from every establishment of productive industry. New questions were added only after mature consideration. The subdivisions of the inquiry respecting capital employed were calculated to develop the full amount of such capital, both owned and borrowed.

Under the head of labor and wages a classified wage table was used which comprehended all classes, showing separately males above 16 years, females above 15 years, and children; it required the average number employed during the year and the total amount paid in wages, but called for a statement of these facts by classes, that is, for a distinct statement respecting the officers of corporations and members of firms; clerks and salesmen; operatives, engineers, and other skilled workmen; watchmen, laborers, teamsters, and other unskilled workmen, and all pieceworkers not included in the foregoing. To this was added a series of inquiries which would develop the weekly rates of wages paid and the average number employed at each rate; the average term of employment in weeks during the year, and the average daily term of employment in hours.

The preliminary results show a large increase in number employed and value of product and capital invested, in such relation as to leave little doubt regarding the thoroughness of the work. The withdrawal of the schedules relating to manufactures from the regular enumerator was the emancipation of American industrial statistics. Three times as many cities and towns were taken out of the hands of the enumerators as in 1880, and the result has been most satisfactory. By the provisions of the census law the Superintendent of Census has authority, whenever he may deem it expedient, to withdraw the manufacturing schedules from the enumerators and charge the collection of the requisite data upon experts and special agents, to be appointed without regard to locality. Under the authority thus conferred the collection of the statistics of manufactures in 1,040 cities and towns, without regard to population, was withdrawn from the general enumeration and the duty assigned to special agents appointed immediately after the completion of the count of the people. In all localities where the statistics were not withdrawn, as above noted, the returns have been collected by enumerators.

In the case of the following industries special reports were directed to be made by expert special agents charged with this duty, as noted in each case: chemical industry; clay and pottery products; coke and glass; cotton goods; distilled spirits used in the arts, manufactures, and medicine; electrical apparatus and appliances, their manufactures and uses; manufactured gas; iron and steel; mixed textiles; printing, publishing, and the periodical press; salt; shipbuilding; silk and silk goods; wool and worsted.

Special schedules were prepared for each of the following industries, covering the general and technical details relating to each, which manufacturers engaged therein regarded as best adapted to elicit accurate information as to existing conditions:

No. 1. Agricultural implements.
No. 2. Paper mills.
No. 3. Boots and shoes.
No. 4. Leather, tanned and curried, including morocco leather.
No. 5. Lumber mills and saw mills.
No. 6. Brickyards.
No. 7. Flour and grist mills.
No. 8. Cheese, butter, and condensed milk factories.
No. 9. Slaughtering and meat packing.
No. 10. Chemical manufactures.
No. 11. Clay and pottery products.
No. 12. Coke.
No. 13 Cotton manufactures.
No. 14. Dyeing and finishing of textiles.
No. 15. Electrical industry.
No. 16. Glass.
No. 17. Manufactured gas.
No. 18. Iron and steel.
No. 19. Printing, publishing, and the periodical press.
No. 20. Shipbuilding.
No. 21. Silk and silk goods.
No. 22. Wool manufactures.
No. 23. Hosiery and knit goods.
No. 24. Carriages and wagons.
No. 25. Salt works.
No. 26. Leather, patent and enameled.
No. 27. Petroleum, refining.

A supplemental schedule was also prepared for distilled spirits used in the arts, manufactures, and medicine.

In the case of all industries for which special schedules had not been provided, as above set forth, a general schedule of questions had been prepared, with a view to collecting data which would clearly show the general characteristics of each branch of manufactures to be reported on the general schedule.

A quarto volume of about 1,000 pages, with illustrations and maps, relating to the mineral resources in the United States, has been issued from the Government Printing Office, consisting of reports with the following titles:

Manganese, petroleum, and natural gas.
Gold and silver.
Coal.
Stone.
Quicksilver.
Antimony, asphaltum, ozocerite, gypsum, infusorial earth, corundum, millstones, whetstones, asbestos, graphite, soapstone, barytes, ocher, fluorspar, lithographic stone, sulphur, and pyrites.
Iron ores.
Copper and lead and zinc.
Precious stones.
Phosphate rock.
Aluminum.
Mineral waters.
Mica.
Marl.
Tin, nickel and cobalt, chromic iron ore, platinum, and iridium.

The increase during the decennium of the number of persons employed, the quantity of product, and the value of product, indicate that the work has been thoroughly done. The favorable reception of the bulletins on mineral resources by the scientific journals of this country and Europe has been alike gratifying to the experts in direct charge of the work and to the Census Office.

The inquiries contained in the schedules relating to fish and fisheries are much more numerous and far reaching than have been used in any previous census. The work is well advanced, and the final volume, as planned, will contain the following statistics:

Fisheries of the Great Lakes.
Marine mammalia.
Fisheries of the Pacific states.
Cod and ground.
Menhaden.
Sea herring.
Mackerel.
Lobster.
Oyster.
Boat fisheries of the Atlantic ocean and Gulf of Mexico.
Shad and alewife.
Sponge.
Alligator.
The inland fisheries.
Carp.

In addition to the 16 subdivisions of the fish and fisheries report above enumerated, there is in preparation a manual of the food fish in the United States. This manual will contain illustrations of the principal food fish, and will include under each species of fish and marine mammal described the following points of information:

(*a*) The geographical distribution.
(*b*) The scientific and popular names.
(*c*) The measurement and weight.
(*d*) The means of capture.
(*e*) The uses, etc.
(*f*) The statistical summary.

The statistical features of the final report will be very complete, and possess great economic value.

Many valuable returns from the division of transportation have been put in type, which has for its field of labor the railroads, the carrying trade of lake, ocean, river, and canal, and the express business and street railways. With the exception of the railroad statistics, all the work done by this division has either been taken up for the first time by the present census or has been so developed and enlarged as to be practically new.

The railroad statistics embrace a full presentation for the 10 years ended 1889, and a still more detailed presentation for the fiscal year ended June 30, 1890; the facts and figures which have been prepared dealing with the mileage, operations,

and administrative and financial conditions of all the railroads of the country for more than a decade.

The report on street railways is a new feature, and will stand as a precedent for future labors.

The work of securing the vast amount of information relative to transportation by water has been a most difficult one, because of its largely experimental character. Those difficulties, however, have been overcome, and the statistics which have been prepared concerning the equipment, tonnage, value, ownership, freight traffic, expenses and profits, employés, and wages are such as enable the Census Office to furnish a complete record of all that is worth knowing concerning the industry of transportation by water as conducted by American craft.

The report on express companies is entirely new.

The statistics of the fire, marine, and inland insurance companies for 10 years are all completed. Of the old line life insurance companies, the statistics have been gathered and the data prepared for the census year. The statistics of the assessment and co-operative insurance companies (fire and life), the fraternal and independent beneficiary organizations, miscellaneous insurance companies, and the fire department and water supply of the United States have also been gathered.

The census of the Indians embraced two propositions, as called for in the act authorizing the present census; the first was their enumeration; the second, a report on their condition. A bulletin, No. 25, was issued as early as January 29, 1891, giving the approximate census. For the enumeration of 53 reservations the United States Indian agents were appointed enumerators. A corps of special agents was also appointed, who visited each reservation, and saw that the census was properly taken or had been so taken, and made a report on the condition of the Indians of each reservation.

The Five Civilized Tribes were enumerated by Indian and white enumerators under the charge of a special agent for each of the tribes, who also reported on their condition. A very large white and colored population was found in the five tribes, equal to that of several of the smaller states of the union. The Six Nations of New York were enumerated and reported by a special agent. The Cherokees of North Carolina and the Moqui Pueblos of Arizona and Pueblos of New Mexico were also enumerated by special agents. A series of illustrations was made with brush and pencil, and also by the aid of the camera, which will give an exhaustive idea of the actual condition of the Indians in 1890. 7 artists of standing were appointed special agents, who contributed much toward making this census a success. The Indians taxed, or those living off reservations or out of tribal relations, were enumerated by the regular enumerators. The enumeration of the Indians included some 30 states and territories, and besides employing some hundreds of the regular enumerators, there were 94 Indian agent enumerators and special agents in the service, not including those in the Indian territory and with the Navajos. The work was a serious problem, but has been satisfactorily completed to the point of publication.

The list of names of all tribal Indians except 3 has for the first time been obtained by the Census Office, and in many cases both the Indian and the white names are given. The scope of the work was large, embracing age, wealth, resources, and all items of an economical and historical nature.

The work of taking the census of Alaska has been prosecuted successfully. The report on Alaska is in the hands of the printer. Besides a complete enumeration of the Alaskan population, the report will give an exhaustive review of Alaskan commerce and resources, and contain a number of excellent monographs, by intelligent residents of Alaska, descriptive of their sections of the territory. The statistics of fisheries and of mining have also been collected. Under the plan adopted it has been possible to make

the statistics of the native population of Alaska as complete as those of our general population in regard to conjugal condition, language, and illiteracy. The report will be amply illustrated with plates and maps.

It has seemed advisable to put in this permanent shape a review of the main features of the organization and administration of the Census Office. As has been said, the Eleventh Census has been more statistical and has dealt less with latent resources and the technology of industries than the Tenth. The Eleventh Census includes in its scope several new features, such as the investigation into private and corporate indebtedness and the special inquiry relating to the soldiers of the late war and the widows of veterans. Several questions added to the population schedule will throw light upon important investigations. A report has been made upon the condition of the Indians, and valuable reports on the statistics of education, churches, and the fisheries are ready for the printer. To this extent the Eleventh Census has undoubtedly taken a decided step ahead of other censuses. The population work has been strengthened. There is no reason to doubt that the enumeration of the people was fully equal to the enumeration of the Tenth Census, and that enumeration could not be excelled under the present system. The tabulation has been improved and the classification greatly extended. Facts were collected in 1870 and 1880 which were never tabulated, but their counterpart to date will find their way into the final reports. As five-sixths of all the experts and chiefs had experience in the Tenth Census, the office has benefited by their experience. In the special work healthy statistical advancement has been made all along the line. The impossible has not been attempted; the number of questions has been reduced whenever practicable, confining them strictly to the salient points. Without trying to be too original, the plans were gladly taken up where the Tenth Census laid them down. In this way the vital statistics were strengthened by the 5-year registration work; it was possible to secure correct schedules of the special classes by institution enumerators; the electrical tabulation was brought to bear on the statistics of population, pauperism, crime, benevolence, agriculture, and mortality; all but the essential questions in the educational schedules were discarded; the work relating to religious bodies was reduced to a point where the preachers and ecclesiastical officers could readily answer the questions and this office could promptly tabulate the replies; the wealth, debt, and taxation work was strengthened at every point; several new and important inquiries were added to the agricultural, and horticultural statistics, including subjects omitted by all previous censuses; the number of places in which the manufacturing statistics were withdrawn from the enumerators were trebled and the collection was placed in the hands of competent special agents, and every expert was brought under the control of a central head at Washington, so there could be no overlapping; the same method was applied to the statistics of the mineral resources; the inquiry relating to fish and fisheries was made more statistical; several new and important features were added to the statistics of transportation; the 10 years' work and the fraternal and independent beneficiary assemblies were included in the insurance branch; a complete report of the condition of all the Indians was made, and the reputation of the Tenth Census on the report on the population and wealth of Alaska has been kept up. With all these inquiries the word failure can not be applied to a single investigation.

Although feeling justly proud of some of these achievements, the Superintendent of Census acknowledges that much more remains to be done and that many imperfections exist, and in this the honest judgment of his colaborers concurs. These imperfections are not the result of dishonest work, of incompetent work, of slovenly work; they are the result of the system under which the census is taken. Time enough is not allowed to start the machinery of this tremendous inquiry, embracing so many subjects and such

infinite detail. The work which, if properly done, would be sufficient for a life study of 40 or 50 bright specialists, is dumped upon the shoulders of a man taken from some other occupation, who was directed by act of Congress to raise an army of 60,000 recruits, most of them necessarily raw, and perform the task. If he takes time to do it, the public becomes impatient. If he puts it through rapidly, croakers rise up all over the land and declare the work can not be correct. The remedy for all this is a permanent Census Bureau, and already the intelligent public sentiment of all political parties is crystallizing in this direction. People are beginning to realize that the faults and errors of this census are not the shortcomings of any one man, but those of a system.

In concluding this review of the work of the Eleventh Census and introduction to the Compendium it is only just that mention should be made of those who have aided in the compilation of this volume. The expert special agents in charge of the several divisions will receive due credit in their respective volumes. Mr. Henry Gannett, Geographer of the Tenth and Eleventh Censuses, has shared much of the most responsible work with the present Superintendent of Census, as he did with General Francis A. Walker in 1880. Mr. William C. Hunt, expert special agent in charge of the population division, upon whom has devolved the entire tabulation of the population tables, deserves great credit for the skill and accuracy displayed in the preparation of the tables of this volume, while mention should be made of his principal executive officer, Mr. Howard Sutherland, who has been indefatigable in the performance of his duty. Valuable assistance in revision of copy has also been rendered by Mr. A. E. Shuman and Mr. James H. Blodgett. The typographical arrangement of this volume devolved upon the late Orlando C. Ketcham, whose death is a great loss to the Census Office. The thanks of the Superintendent are also due to the present chief of the printing division, Mr. Charles F. Warren, and Mr. Spencer N. Benerman and his corps of proof readers for painstaking and critical work in correcting the proofs. No public officer was ever aided by more faithful, competent, and conscientious assistants than the Superintendent of the Eleventh Census.

ROBERT P. PORTER,
Superintendent of Census.

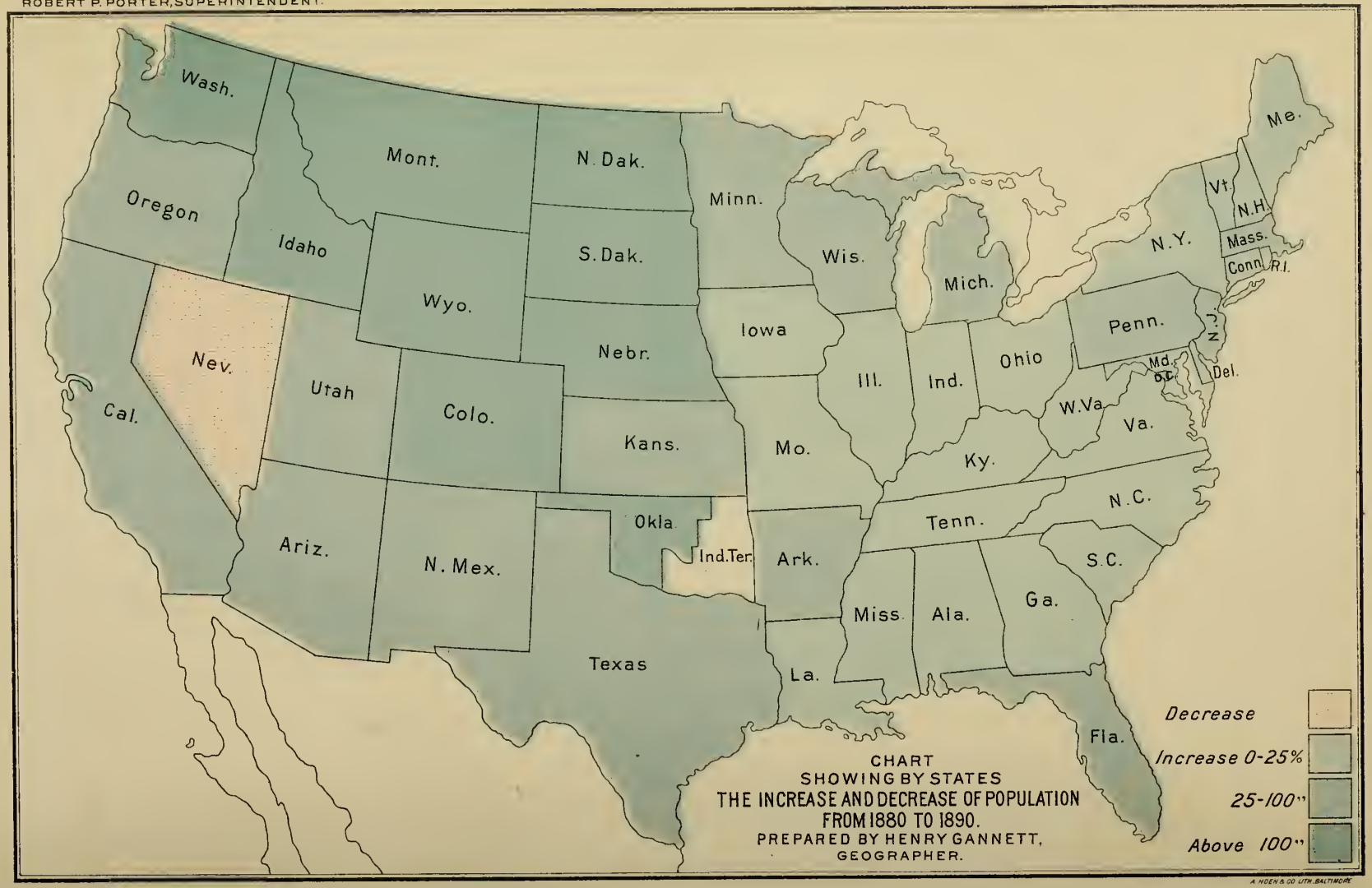

CHART
SHOWING BY STATES
THE INCREASE AND DECREASE OF POPULATION
FROM 1880 TO 1890.
PREPARED BY HENRY GANNETT,
GEOGRAPHER.

A. HOEN & CO. LITH. BALTIMORE

PROGRESS OF THE NATION.

AGGREGATE POPULATION.

The following table shows the aggregate population of the United States at each census from 1790 to 1890, together with the rate of increase during each decade:

CENSUS YEARS.	Population.	Per cent of increase.
1790	3,929,214	.....
1800	5,308,483	35.10
1810	7,239,881	36.38
1820	9,633,822	33.07
1830	12,866,020	33.55
1840	17,069,453	32.67
1850	23,191,876	35.87
1860	31,443,321	35.58
1870	38,558,371	22.63
1880	50,155,783	30.08
1890	62,622,250	24.86

The population of the United States on June 1, 1890, as shown by the final count, exclusive of Indians and other persons in Indian territory, on Indian reservations, and in Alaska, was 62,622,250; including these persons the population was 62,979,766. In 1880 the population with the same exclusions was 50,155,783. The absolute increase of the population in the 10 years intervening was 12,466,467, and the percentage of increase was 24.86. In 1870 the population was stated as 38,558,371. According to these figures the absolute increase in the decade between 1870 and 1880 was 11,597,412, and the percentage of increase was 30.08.

Upon their face these figures show that the population increased 869,055 more between 1880 and 1890 than between 1870 and 1880, while the rate of increase has apparently diminished from 30.08 to 24.86 per cent. If these figures were derived from correct data, they would be disappointing. Such a reduction in the rate of increase, in the face of the heavy immigration during the past 10 years, would argue a diminution in the fecundity of the population, or a corresponding increase in its death rate. These figures are, however, easily explained when the character of the data used is understood. It is well known, the fact having been demonstrated by extensive and thorough investigation, that the census of 1870 was grossly deficient in the southern states, so much so as not only to give an exaggerated rate of increase of the population between 1870 and 1880 in these states, but to affect materially the rate of increase in the country at large.

These omissions were not the fault of the Census Office nor within its control. The census of 1870 was taken under a law which the Superintendent, General Francis A. Walker, characterized as "clumsy, antiquated, and barbarous". The Census Office had no power over its enumerators save a barren protest, and even this right was questioned in some quarters. In referring to these omissions the Superintendent of the Tenth Census (1880) said in his report in relation to the taking

of the census in South Carolina: "It follows, as a conclusion of the highest authority, either that the census of 1870 was grossly defective in regard to the whole of the state or some considerable parts thereof, or else that the census of 1880 was fraudulent". Those, therefore, who believe in the accuracy and honesty of the Tenth Census—and that was thoroughly established—must accept the other alternative offered by General Walker, namely, that the Ninth Census was "grossly defective". What was true of South Carolina was also true, in greater or less degree, of all the southern states.

There are, of course, no means of ascertaining accurately the extent of these omissions, but an approximation to it may be obtained by the following method:

It is fair to assume that the rates of increase of population of the southern states between 1860 and 1870 and between 1870 and 1880 were related to one another in a proportion similar to the corresponding rates in the northern states during the same periods. In the term "southern states" is here included the two Virginias, the two Carolinas, Georgia, Florida, Alabama, Mississippi, Louisiana, Texas, Arkansas, Tennessee, and Kentucky. The census of 1870 is known or is suspected to be deficient in all these states. In the other states and territories there is no suspicion of incompleteness. The population of the southern states in 1860, 1870, and 1880 was as follows:

1860	10,259,016
1870	11,250,411
1880	15,257,393

The population of the other states and territories in 1860, 1870, and 1880 was as follows:

1860	21,184,305
1870	27,307,960
1880	34,898,390

The rate of increase in these other states and territories was 28.91 per cent between 1860 and 1870 and 27.80 per cent between 1870 and 1880. These two rates are so nearly equal that in extending them to the southern states they may be regarded as identical; in other words, it may be assumed that the rate of increase in the southern states between 1860 and 1870 and between 1870 and 1880 was the same.

Classified as white, and colored of African descent, the population of the southern states was as follows:

CENSUS YEARS.	White.	Colored.
1860	6,366,703	3,890,037
1870	7,067,213	4,179,222
1880	9,592,568	5,657,635

The increase of the white population between 1860 and 1880 was 50.67 per cent, or at a uniform rate for each 10 years of 22.75 per cent. The increase of the colored population between 1860 and 1880 was 45.44 per cent, or at the rate of 20.60 per cent for each 10 years. Applying these rates of increase respectively to the white and colored population in 1860, the white population in 1870 was approximately 7,815,128 and the colored 4,691,385. These results are in excess of the figures as returned by the census of 1870, in the case of the white 747,915, and in the case of the colored 512,163, a total of 1,260,078, which may be assumed as approximately the extent of the omissions by the faulty census of 1870. The total population in 1870 was, therefore, approximately 39,818,449 instead of 38,558,371.

Assuming these figures to represent approximately the true population in 1870, the rates of increase would stand as follows:

	PER CENT.
1860–1870	26.61
1870–1880	25.96
1880–1890	24.86

Omitting from consideration those states in which the census of 1870 is known or is presumed to have been faulty, the rate of increase between 1870 and 1880 in the remaining states has been very nearly maintained in the decade between 1880 and 1890. The census of 1870 is known or is presumed to have been deficient in nearly all the states of the South Atlantic and South Central divisions, while in the North Atlantic, North Central, and Western divisions no evidence of incompleteness has been detected. The population of these three last named divisions in 1870, 1880, and 1890, the absolute increase for the two decades, and the rate of increase, are set forth in the following table:

CENSUS YEARS.	Population.	Increase in population.	Percentage of increase.
1870	26,270,351		
1880	33,639,215	7,368,864	28.05
1890	42,791,437	9,152,222	27.21

It will be seen that the absolute increase between 1880 and 1890 exceeded that between 1870 and 1880 by 1,783,358, and that the proportional increase was only 0.84 of 1 per cent less.

The table on the following page shows the percentage of increase of total population for each decade since 1790, derived from Table 1b, pages 4 and 5, post.

PERCENTAGE OF INCREASE OF TOTAL POPULATION: 1790-1890.

STATES AND TERRITORIES.	1880 to 1890	1870 to 1880	1860 to 1870	1850 to 1860	1840 to 1850	1830 to 1840	1820 to 1830	1810 to 1820	1800 to 1810	1790 to 1800
The United States	24.86	30.08	22.63	35.58	35.87	32.67	33.55	33.07	36.38	35.10
North Atlantic division	19.95	17.96	16.09	22.81	27.60	21.99	27.22	24.95	32.29	33.92
Maine	1.87	3.51	*a*0.22	7.74	16.22	25.62	33.92	30.42	50.74	57.16
New Hampshire	8.51	9.01	*a*2.38	2.55	11.74	5.66	10.37	13.78	16.64	29.58
Vermont	0.04	0.52	4.90	0.31	7.59	4.02	18.94	8.29	41.06	80.82
Massachusetts	25.57	22.35	18.38	23.79	34.81	20.85	16.68	10.83	11.63	11.63
Rhode Island	24.94	27.23	24.47	18.35	35.57	11.97	17.09	7.91	11.30	0.43
Connecticut	19.84	15.86	16.80	24.10	19.62	4.13	8.19	5.04	4.36	5.49
New York	18.00	15.97	12.94	25.29	27.52	26.60	39.83	43.07	62.81	73.19
New Jersey	27.74	24.83	34.83	37.27	31.14	16.36	15.64	12.98	16.30	14.67
Pennsylvania	22.77	21.61	21.19	25.71	34.09	27.87	28.71	29.31	34.49	38.67
South Atlantic division	16.59	29.79	9.11	14.65	19.20	7.67	19.11	14.43	16.99	23.47
Delaware	14.93	17.27	11.41	22.60	17.22	1.74	5.50	0.10	13.07	8.76
Maryland	11.49	19.73	13.66	17.84	24.04	5.14	9.74	7.04	11.42	6.82
District of Columbia	29.71	34.87	75.41	45.26	18.24	9.74	20.57	37.53	70.46	.....
Virginia	9.48	23.46	*b*23.25	12.29	14.67	2.34	13.73	9.29	10.72	17.74
West Virginia	23.34	39.92	.....	.....	.....	.....	.....	.....	.....	.....
North Carolina	15.59	30.65	7.93	14.22	15.35	2.09	15.52	15.00	16.19	21.42
South Carolina	15.63	41.10	0.27	5.27	12.47	2.27	15.60	21.11	20.12	38.75
Georgia	19.14	30.24	12.00	16.67	31.07	33.78	51.57	35.08	55.17	97.08
Florida	45.24	43.54	33.70	60.59	60.52	56.86	.....	.....	.....	.....
North Central division	28.78	33.76	42.70	68.35	61.23	108.11	87.49	192.99	474.77	.....
Ohio	14.83	19.99	13.92	18.14	30.33	62.01	61.35	151.90	408.67	.....
Indiana	10.82	17.71	24.45	36.63	44.11	99.94	133.07	500.24	334.67	.....
Illinois	24.32	21.18	48.36	101.06	78.81	202.44	185.42	349.13	.....	.....
Michigan	27.92	38.25	58.06	88.38	87.34	570.90	260.97	84.06	.....	.....
Wisconsin	28.23	24.73	35.93	154.06	886.88	.....	.....	.....	.....	.....
Minnesota	66.74	77.57	155.61	2,730.72	.....	.....	.....	.....	.....	.....
Iowa	17.68	36.06	76.91	251.13	345.85	.....	.....	.....	.....	.....
Missouri	23.56	25.97	45.62	73.30	77.75	173.19	111.03	219.29	.....	.....
North Dakota } South Dakota }	*c*278.41	*d*853.23	*d*193.18	.....	.....	.....	.....	.....	.....	.....
Nebraska	134.06	267.83	326.45	.....	.....	.....	.....	.....	.....	.....
Kansas	43.27	173.35	239.91	.....	.....	.....	.....	.....	.....	.....
South Central division	23.02	38.62	11.54	34.05	42.24	46.72	51.91	72.89	134.09	206.68
Kentucky	12.73	24.81	14.31	17.64	25.98	13.36	21.94	38.77	83.98	199.90
Tennessee	14.60	22.55	13.40	10.68	20.92	21.60	61.29	61.53	147.84	195.88
Alabama	19.84	26.63	3.40	24.96	30.62	90.86	142.01	.....	.....	.....
Mississippi	13.96	36.68	4.63	30.47	61.46	174.96	81.08	86.97	355.95	.....
Louisiana	19.01	29.31	2.67	36.74	46.92	63.35	41.08	99.75	.....	.....
Texas	40.44	94.45	35.48	184.21	.....	.....	.....	.....	.....	.....
Oklahoma	.....	.....	.....	.....	.....	.....	.....	.....	.....	.....
Arkansas	40.58	65.65	11.26	107.46	115.12	221.09	113.17	.....	.....	.....
Western division	71.27	78.46	60.02	246.15	.....	.....	.....	.....	.....	.....
Montana	237.49	90.14	.....	.....	.....	.....	.....	.....	.....	.....
Wyoming	192.01	128.00	.....	.....	.....	.....	.....	.....	.....	.....
Colorado	112.12	387.47	16.30	.....	.....	.....	.....	.....	.....	.....
New Mexico	28.46	30.14	*a*1.76	51.94	.....	.....	.....	.....	.....	.....
Arizona	47.43	318.72	.....	.....	.....	.....	.....	.....	.....	.....
Utah	44.42	65.88	115.49	253.89	.....	.....	.....	.....	.....	.....
Nevada	*a*26.51	46.54	519.67	.....	.....	.....	.....	.....	.....	.....
Idaho	158.77	117.41	.....	.....	.....	.....	.....	.....	.....	.....
Washington	365.13	213.57	106.62	.....	.....	.....	.....	.....	.....	.....
Oregon	79.53	92.22	73.30	294.65	.....	.....	.....	.....	.....	.....
California	39.72	54.34	47.44	310.37	.....	.....	.....	.....	.....	.....

a Decrease.
b Decrease; due to loss of territory, West Virginia having been set off from Virginia December 31, 1862.
c North and South Dakota combined. Apportioning the population of Dakota territory in 1880, North Dakota increased 395.05 per cent, and South Dakota increased 234.60 per cent.
d Dakota territory.

The 13 original states, which comprise practically the North Atlantic and South Atlantic divisions, were at the time of the First Census, in 1790, to a great extent settled communities, and their rate of increase in the early decades, though in certain cases considerable, was in no case excessive. In certain cases, indeed, it was very small, as in Rhode Island, Connecticut, Delaware, and Maryland.

These two groups of states, from the time of the earliest records, have been the sources of supply for a great westward migration. Their children have peopled the great interior valley and the mountains of the west. They have swarmed from the Atlantic coast to the prairies, plains, mountains, and deserts by millions during the last century. The extent of this movement can not be estimated, but some idea of it may be obtained from the fact that in 1880, out of 22,000,000 persons born in the Atlantic states, over 3,000,000 were found living in other states, entirely to the westward.

In the North Atlantic division this draft has been in great part made good, especially during the past 40 years, by foreign immigration, which has thus replaced to a great extent the original stock. Such is not the case, however, with the South Atlantic states, which, owing in part to climatic conditions and in part to the presence of the colored race, have received insignificant foreign immigration.

In the North Central, South Central, and Western divisions the rate of increase was at first very large and gradually diminished as the population increased in number and approximated settled conditions.

The general law governing the increase of population is, that when not disturbed by extraneous causes, such as wars, pestilences, immigration, emigration, etc., increase of population goes on at a continually diminishing rate. The operation of this law in this country has been disturbed in recent years by the civil war, which, besides the destruction of a vast number of lives, decreased the birth rate materially during its progress. It was followed by an increased birth rate, as is invariably the case under similar circumstances. The normal rate of increase has been, and is, greatly disturbed also by immigration, and it is difficult to estimate the effect of this upon our rate of increase.

Throughout the whole table, in nearly every state, there is distinctly traceable the result of the late civil war upon the rate of increase between 1860 and 1870. It is, however, much more marked in the southern than in the northern states, showing how much more severely these states were strained by the conflict.

The preceding table, showing the percentages of increase of population by states and territories from 1790 to 1890, is supplemented in the case of a few states and territories by the following table, in which are given, in addition to the results of the United States censuses of 1880 and 1890, the results of state censuses taken in 1885, with the exception of Michigan, the census of that state having been taken in 1884:

STATES AND TERRITORIES.	POPULATION.			INCREASE.		PERCENTAGE OF INCREASE.	
	1890	1885	1880	1885 to 1890	1880 to 1885	1885 to 1890	1880 to 1885
Colorado	412,198	243,910	194,327	168,288	49,583	69.00	25.52
Dakota (*a*)	511,527	415,610	135,177	95,917	280,433	23.08	207.46
Florida	391,422	342,551	269,493	48,871	73,058	14.27	27.11
Iowa	1,911,896	1,753,980	1,624,615	157,916	129,365	9.00	7.96
Kansas	1,427,096	1,268,530	996,096	158,566	272,434	12.50	27.35
Massachusetts	2,238,943	1,942,141	1,783,085	296,802	159,056	15.28	8.92
Michigan	2,093,889	1,853,658	1,636,937	240,231	216,721	12.96	13.24
Minnesota	1,301,826	1,117,798	780,773	184,028	337,025	16.46	43.17
Nebraska	1,058,910	740,645	452,402	318,265	288,243	42.97	63.71
New Jersey	1,444,933	1,278,033	1,131,116	166,900	146,917	13.06	12.99
New Mexico	153,593	134,141	119,565	19,452	14,576	14.50	12.19
Oregon	313,767	194,150	174,768	119,617	19,382	61.61	11.09
Rhode Island	345,506	304,284	276,531	41,222	27,753	13.55	10.04
Washington	349,390	129,438	75,116	219,952	54,322	169.93	72.32
Wisconsin	1,686,880	1,563,413	1,315,497	123,467	247,916	7.90	18.85

a North and South Dakota combined for 1890; Dakota territory in 1880 and 1885

In comparing the results of these state censuses with those of the United States censuses, it must be understood that the state censuses were taken under different authority, by different machinery, and by different methods from those employed in the United States censuses.

In the state of Kansas the course of the population can be traced even more closely than in the other states represented in the preceding table. Since 1885 this state has taken a census each year, the results of which are shown in the accompanying table, together with the United States censuses of 1880 and 1890:

1880.	United States census	996,096
1885.	State census	1,268,530
1886.	State census	1,406,738
1887.	State census	1,514,578
1888.	State census	1,518,552
1889.	State census	1,464,914
1890.	United States census	1,427,096

In the principal tables the states and territories are grouped as North Atlantic, South Atlantic, North Central, South Central, and Western. This grouping is a natural one, and by the aid of it certain characteristic features in the development of the states are brought out. The North Atlantic section is primarily a manufacturing section. As a necessary result of the predominance of manufacturing, there is a great development of urban population. Indeed, more than half of the inhabitants are grouped in cities.

The predominant industry of the North Central states is agriculture, although in many of these states manufactures are now acquiring prominence. The industries of the South Atlantic and South Central sections are still almost entirely agricultural, while in the Western states and territories the leading industries are agriculture, mining, and grazing.

In the course of the settlement and development of a country the industries commonly follow one another in a certain order. After the hunter, trapper, and prospector, who are commonly the pioneers, the herdsman follows, and for a time the raising of cattle is the leading industry. As settlement becomes less sparse, this is followed by agriculture, which in its turn, as the population becomes more dense, is succeeded by manufactures, and, as a consequence, the aggregation of the people in cities. All stages of this progress are seen in this country.

In Maine, New Hampshire, and Vermont the rate of increase between 1870 and 1880 was not quite maintained, probably due to a large migration of the farming population to the far west, while manufactures had not assumed great prominence. In Vermont there has been only a trifling increase of population.

In the other states of this subdivision, with the exception of Rhode Island, viz., Massachusetts, Connecticut, New York, New Jersey, and Pennsylvania, manufactures have assumed so great prominence that they have not only sufficed to maintain the former rate of increase but even to increase it. The rate in Massachusetts has increased from 22.35 to 25.57 per cent, in Connecticut from 15.86 to 19.84, in New York from 15.97 to 18.00, in New Jersey from 24.83 to 27.74, and in Pennsylvania from 21.61 to 22.77. It will be seen, furthermore, that this augmentation of the rate of increase is greater in the more easterly states than in the three western ones above mentioned, owing to the relatively greater development of manufacturing industries.

Turning to the table on the preceding page, showing the results of the state censuses, it appears that during the first half of the last decade the rate of increase in Massachusetts was below the average of the decade, while in the last half it was much greater, a fact which indicates either that the rate of increase declined materially in the first half of the decade, or that the state enumeration was much less complete than that of the United States enumeration in 1890. The case is somewhat similar in Rhode

Island, although not in so marked a degree, the rates of increase between 1880 and 1885 and between 1885 and 1890 being, respectively, 10.04 and 13.55 per cent. In New Jersey the rate of increase seems to have been maintained quite uniformly throughout the decade.

In the North Central group of states various conditions prevail. In Ohio, Indiana, Iowa, and Missouri, and in Illinois, if the city of Chicago be dropped from consideration, the rate of increase has declined decidedly. In Ohio it has fallen from 19.99 to 14.83 per cent; in Indiana from 17.71 to 10.82; in Iowa from 36.06 to 17.68; in Missouri from 25.97 to 23.56 per cent, in spite of the rapid growth of St. Louis and Kansas city, and in Illinois, dropping Chicago from consideration, from 14.89 to 5.90 per cent. In these states the agricultural industry, which is still the prominent one, has begun to decline, owing to the sharp competition of western farms. The farming population has migrated westward, and the growth of manufactures is not yet sufficiently rapid to repair these losses. The southern portions of Michigan, Wisconsin, and Minnesota are under similar conditions, but the northern parts of these states, lying upon the frontier of settlement, have filled up with sufficient rapidity to repair either wholly or in part the losses of the southern parts. Michigan increased at the rate of 38.25 per cent between 1870 and 1880, while between 1880 and 1890 the rate was but 27.92 per cent. The increase between 1880 and 1890 was cut into unequal parts by the state census taken in 1884. In the first 4 years of the decade the increase was 13.24 per cent, while in the last 6 years it was 12.96 per cent. As the rate of increase in this state is declining, the state census taken in 1884 corroborates the United States census of 1890. In Wisconsin the last decade shows an increase of 28.23 per cent, as against an increase of 24.73 per cent in the decade between 1870 and 1880. The state census of Wisconsin, taken in 1885, cuts the decade into two equal parts, and shows an increase during the first half of 18.85 per cent and during the second half of but 7.90 per cent.

Minnesota increased 77.57 per cent between 1870 and 1880 and 66.74 per cent between 1880 and 1890, the numerical increase being over half a million in the past decade. The state census, taken in 1885, shows that the bulk of this increase occurred between 1880 and 1885. The numerical increase during the first 5 years was 337,025, and the rate of increase 43.17 per cent, while during the last half of the decade the numerical increase was 184,028, and the rate of increase 16.46 per cent.

During the past 10 years the population of Dakota, considering the two states of North Dakota and South Dakota together, has increased from 135,177 to 511,527, or 278.41 per cent; Nebraska from 452,402 to 1,058,910, or 134.06 per cent, and Kansas from 996,096 to 1,427,096, or 43.27 per cent. This increase has not, however, continued uniformly throughout the decade. In 1885 Dakota contained 415,610 inhabitants, or more than four-fifths of its present population. Nebraska contained 740,645 inhabitants in the same year, thus dividing the numerical increase quite equally between the two halves of the decade, but leaving the greater percentage of increase in the first half. In the same year Kansas by its state census had 1,268,530 inhabitants, showing that nearly two-thirds of the numerical gain was acquired during the first half of the decade. The industries of these states are almost purely agricultural, and are largely dependent on the supply of moisture, either in the form of rain or by irrigation. Through these states passes what is known as the subhumid belt, a strip of country several degrees in width, in which during rainy years there is an abundance of moisture for the needs of crops, while in the years when the rainfall is below the average the supply is deficient. In this region little provision has been made for artificial irrigation, the settlers having thus far been content to depend upon rainfall. Into this region settlers flocked in large numbers in the early years of the decade, drawn thither by the fertility of the land and by the fact that for a few years the rainfall had been sufficient for the needs of agriculture. During the past two or three years, however, the conditions of rainfall have materially changed. It has fallen decidedly below the normal, and the settlers

have thereby been forced to emigrate. Thousands of families have abandoned this region and gone to Oklahoma and the Rocky Mountain region. This migration is well shown in the progress of Kansas, as indicated by its annual censuses. These censuses show a rapid increase in population from 1880 up to 1887; 1888 shows but a slight increase over 1887, while 1889 shows a reduction in the population, leading up to the further reduction shown by the United States census in 1890.

Throughout the South Atlantic and South Central states the rate of increase has diminished, and in most of these states it has diminished materially. A certain reduction in the percentage of increase, especially in the eastern part of this region, was to have been expected, due not only to the operation of general laws but also to the fact that there has been considerable migration from the states east of the Mississippi river to the westward, and but little immigration. Taken together, however, these two causes by no means account for the reduction in the rate of increase in these states. The real cause is to be found, as was stated early in this discussion, in the imperfections of the census of 1870. These imperfections resulted in giving a comparatively low rate of increase between 1860 and 1870, and an exaggerated increase between 1870 and 1880. The following table, showing the rates of increase during the last three decades in these states, illustrates the imperfections of the census of 1870 in a somewhat startling manner:

STATES.	PER CENT OF INCREASE.		
	1860 to 1870	1870 to 1880	1880 to 1890
Virginia	*a*4.44	23.46	9.48
North Carolina	7.93	30.65	15.59
South Carolina	0.27	41.10	15.63
Georgia	12.00	30.24	19.14
Alabama	3.40	26.63	19.84
Mississippi	4.63	36.68	13.96
Louisiana	2.67	29.31	19.01
Kentucky	14.31	24.81	12.73
Tennessee	13.40	22.55	14.60

a Of Virginia and West Virginia together.

It is but reasonable to suppose that in these states, which were ravaged by war from 1861 to 1865, the rate of increase in the decade which includes the war period should be less than a normal one. Of all these states Virginia, whose soil was the principal theater of the war, must have suffered most severely, and during the period in question it increased at the rate of but 4.44 per cent. Next to Virginia, Kentucky and Tennessee suffered the most severely, and yet they increased, respectively, 14.31 and 13.40 per cent. On the other hand, North Carolina, which suffered less severely, gained but 7.93 per cent, and South Carolina, which suffered less in comparison with Virginia, apparently remained at a standstill as regards population. Georgia gained 12.00 per cent, while Alabama gained but 3.40 per cent; Louisiana 2.67 per cent, and Mississippi 4.63 per cent, although they were comparatively remote from active operations, and suffered relatively little from the ravages of war. On the other hand, those states which suffered the most severely from the war have made during the decade between 1870 and 1880 the smallest proportion of gain of the southern states, whereas the reverse should have been the case. Thus Virginia gained 23.46 per cent, Kentucky 24.81, and Tennessee 22.55, while the states that were farther removed from active operations were North Carolina, which gained 30.65; South Carolina, 41.10; Georgia, 30.24; Alabama, 26.63; Mississippi, 36.68, and Louisiana, 29.31 per cent. These startling discrepancies can be due only to the imperfections of the census of 1870, which were, as

has been demonstrated, greatest in South Carolina, Mississippi, Louisiana, Alabama, Georgia, and North Carolina, although they were not by any means wanting in Virginia, Kentucky, and Tennessee.

The industries of these two sections are almost purely agricultural. During the past 10 years manufactures have obtained a slight footing and mining has made considerable growth in the mountain regions, but these causes have thus far produced but a comparatively trifling movement of population. The urban population, although great in proportion to that which existed formerly, is very small in proportion to the rural population of the region.

During the first half of the last decade Florida had a rapid growth. The population between 1880 and 1885 increased 73,058, or at the rate of 27.11 per cent. This rapid growth, however, received a serious check in 1887 and 1888 by an epidemic of yellow fever and by severe frosts. The growth since 1885 has, therefore, been comparatively slow.

Arkansas has continued to grow at a rapid rate, having increased 40.58 per cent in the last 10 years. Texas also has increased with great rapidity, the numerical increase of its population being 643,774, or 40.44 per cent.

In the western section the conditions of growth have been varied. In the earlier years of the decade the discovery of valuable silver and copper mines in the mountains of Montana in the neighborhood of Butte drew to that state a large immigration, which is engaged not only in mining but in developing the agricultural resources. Wyoming has continued to grow with accelerated rapidity.

The census of Colorado in 1880 was taken on the top wave of a mining excitement, which had filled its mountains with miners, prospectors, and speculators, increasing its population enormously, especially in the mountainous country. The census of the state taken in 1885 was, on a superficial view, very surprising. It showed that most of the mining counties had lost population during the 5 years preceding. This loss was, however, more than made up by the growth of its cities and its agricultural counties. The census of 1890 shows still further reduction of population in the mining regions of the state, and on the other hand an extraordinary development of its urban population and its farming element. New Mexico, Arizona, and Utah show rates of increase which are small when the sparsely settled condition of these territories is considered, while Nevada shows an absolute diminution of population of 16,505, or 26.51 per cent, leaving it the smallest of all the states. This condition of things is a natural result of the failure of the Comstock and other mines, work upon which has practically ceased. Idaho has increased its population 158.77 per cent. Its prosperity is mainly due to its mines, although people are now turning to agriculture in considerable numbers.

The growth of Washington has been phenomenal, the population in 1890 being nearly five times that of 1880. As is shown by the state census taken in 1885, this growth has been almost entirely during the last 5 years of the decade. The inducements which have attracted settlers are in the main its fertile soil and ample rainfall, which enable farming to be carried on without irrigation over almost the entire state. The growth of Oregon, though less rapid, has been at a rate of 79.53 per cent during the past decade. The numerical increase has been 138,999, of which over four-fifths has been acquired during the past 5 years. The additions to its population are mainly in the valleys of the Columbia and Willamette rivers.

California, which increased 54.34 per cent during the decade between 1870 and 1880, has maintained during the past decade a rate of increase of 39.72 per cent. This increase, though widespread throughout the state, has been most marked in its great cities and in the southern part.

The following table shows the relative rank in population of the states and territories in 1890 and in 1880:

1890	1880	1890	1880
1 New York.	1 New York.	26 Nebraska	26 Minnesota.
2 Pennsylvania.	2 Pennsylvania.	27 Maryland.	27 Maine.
3 Illinois.	3 Ohio.	28 West Virginia.	28 Connecticut.
4 Ohio.	4 Illinois.	29 Connecticut.	29 West Virginia.
5 Missouri.	5 Missouri.	30 Maine.	30 Nebraska.
6 Massachusetts.	6 Indiana.	31 Colorado.	31 New Hampshire.
7 Texas.	7 Massachusetts.	32 Florida.	32 Vermont.
8 Indiana.	8 Kentucky.	33 New Hampshire.	33 Rhode Island.
9 Michigan.	9 Michigan.	34 Washington.	34 Florida.
10 Iowa.	10 Iowa.	35 Rhode Island.	35 Colorado.
11 Kentucky.	11 Texas.	36 Vermont.	36 District of Columbia.
12 Georgia.	12 Tennessee.	37 South Dakota.	37 Oregon.
13 Tennessee.	13 Georgia.	38 Oregon.	38 Delaware.
14 Wisconsin.	14 Virginia.	39 District of Columbia.	39 Utah.
15 Virginia.	15 North Carolina.	40 Utah.	40 Dakota.
16 North Carolina.	16 Wisconsin.	41 North Dakota.	41 New Mexico.
17 Alabama.	17 Alabama.	42 Delaware.	42 Washington.
18 New Jersey.	18 Mississippi.	43 New Mexico.	43 Nevada.
19 Kansas.	19 New Jersey.	44 Montana.	44 Arizona.
20 Minnesota.	20 Kansas.	45 Idaho.	45 Montana.
21 Mississippi.	21 South Carolina.	46 Oklahoma.	46 Idaho.
22 California.	22 Louisiana.	47 Wyoming.	47 Wyoming.
23 South Carolina.	23 Maryland.	48 Arizona.	
24 Arkansas.	24 California.	49 Nevada.	
25 Louisiana	25 Arkansas.		

It will be seen that, as in 1880, New York still heads the list, and is followed by Pennsylvania. Ohio and Illinois have exchanged places. Of the other changes in the list the most marked are those of Texas, which rises from No. 11 to No. 7; Kentucky, which drops from 8 to 11; Minnesota, which rises from 26 to 20; Nebraska, which rises from 30 to 26; Maryland, which drops from 23 to 27; Colorado, which rises from 35 to 31; Vermont, which drops from 32 to 36; Washington, which rises from 42 to 34; Delaware, which drops from 38 to 42; Nevada, which drops from 43 to 49, and Arizona, which drops from 44 to 48. The average change in rank is 2.2 places.

DENSITY OF POPULATION.

The following table shows for each census the gross area (land and water surface) which the country had at the date of the census, exclusive of Alaska, together with the average number of inhabitants to the square mile:

CENSUS YEARS.	Area.	Density.
1790	827,844	4.75
1800	827,844	6.41
1810	1,999,775	3.62
1820	1,999,775	4.82
1830	2,059.043	6.25
1840	2,059,043	8.29
1850	2,980,959	7.78
1860	3,025,600	10.39
1870	3,025,600	12.74
1880	3,025,600	16.58
1890	3,025,600	20.70

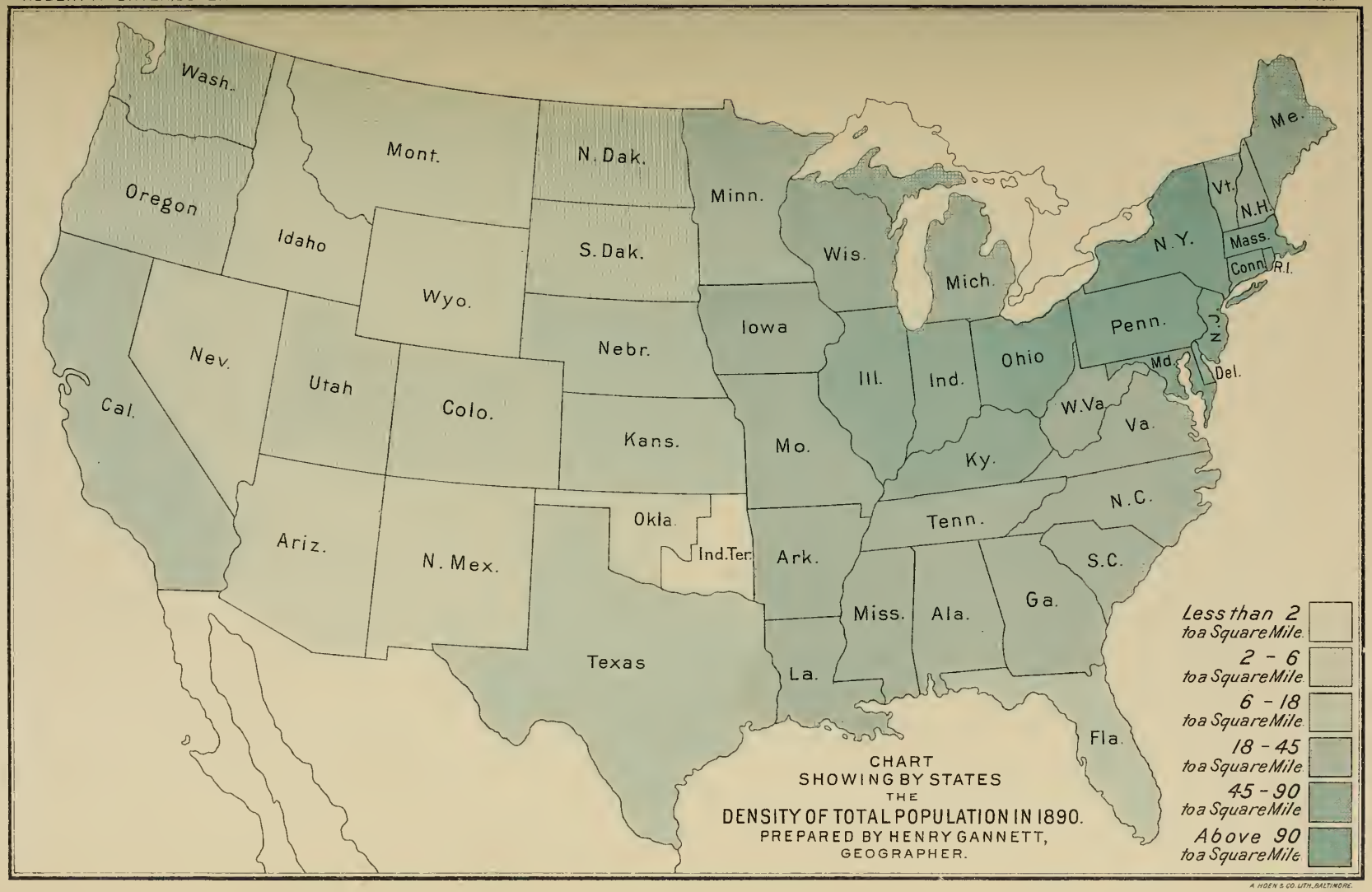

CHART
SHOWING BY STATES
THE
DENSITY OF TOTAL POPULATION IN 1890.
PREPARED BY HENRY GANNETT,
GEOGRAPHER.

A. HOEN & CO. LITH. BALTIMORE.

At the time of the first two censuses the United States comprised only the territory between the Atlantic ocean and the Mississippi river. In 1803 the enormous area of the Louisiana purchase was added, which, as it was entirely unsettled at that time, reduced the number of inhabitants to the square mile to a little more than one-half what it was previously. In 1821 the purchase of the Floridas from Spain increased our territory by nearly 60,000 square miles. Between 1840 and 1850 the acquisition of territory from Mexico under the treaty of Guadalupe Hidalgo, and in 1853 by the Gadsden purchase, made a vast increase of territory, which again reduced the average number of inhabitants to the square mile. The last acquisition of territory, that of Alaska, containing nearly 600,000 square miles, was made in 1867.

It will be seen that notwithstanding these great acquisitions of territory (excluding Alaska), which have increased our domain from 827,844 to 3,025,600 square miles, the density of population has increased from 4.75 to 20.70 inhabitants to the square mile within the century.

The distribution of population is of sufficient importance to give it some degree of detail.

The classification given below has been followed, as being in accord with similar discussions in the reports of earlier censuses. All urban bodies of 8,000 inhabitants or more have been deducted.

(0) Less than 2 inhabitants to a square mile. (Regarded as unsettled.)
(1) 2 to 6 inhabitants to a square mile.
(2) 6 to 18 inhabitants to a square mile.
(3) 18 to 45 inhabitants to a square mile.
(4) 45 to 90 inhabitants to a square mile.
(5) 90 inhabitants or more to a square mile.

These limits define in a general way the extent and prevalence of various classes of industries. The first group, 2 to 6 to a square mile, indicates a population mainly occupied with the grazing industry or a widely scattered farming population. The second group, 6 to 18, indicates a farming population, with systematic cultivation of the soil, but this either in an early stage of settlement or upon more or less rugged soil. The third group, 18 to 45 to a square mile, almost universally indicates a highly successful agriculture, while in some localities the beginnings of manufactures have raised into this group a difficult farming region. Speaking generally, agriculture in this country is not carried on yet with such care and refinement as to afford employment and support to a population in excess of 45 to a square mile; consequently, the last two groups, 45 to 90 and 90 or more to a square mile, appear only as commerce and manufactures arise and personal and professional services are in demand. In reports of former censuses that portion of our domain which contains less than 2 inhabitants to a square mile has been regarded as unsettled territory, and throughout this discussion the same distinction will be observed.

The following table presents the areas in square miles of the different classes of settlement and the total settled area at the date of each census:

CENSUS YEARS.	Total area of settlement: 2 or more to the square mile.	1	2	3	4	5
		2 to 6 to the square mile.	6 to 18 to the square mile.	18 to 45 to the square mile.	45 to 90 to the square mile.	90 or more to the square mile.
1790	239,935	83,436	83,346	59,282	13,051	820
1800	305,708	81,010	123,267	82,504	17,734	1,193
1810	407,945	116,629	154,419	108,155	27,499	1,243
1820	508,717	140,827	177,153	150,390	39,004	1,343
1830	632,717	151,460	225,894	186,503	65,446	3,414
1840	807,292	183,607	291,819	241,587	84,451	5,828
1850	979,249	233,697	294,698	338,796	100,794	11,264
1860	1,194,754	260,866	353,341	431,601	134,722	14,224
1870	1,272,239	245,897	363,475	470,529	174,036	18,302
1880	1,569,570	384,820	373,890	554,300	231,410	25,150
1890	1,947,285	592,037	393,943	701,845	235,148	24,312

It will be noted that the settled area has constantly and rapidly increased, but by no means at a uniform rate or at rates proportional to the increase of population. The following table shows the rates of increase of the settled area and of the population placed in juxtaposition:

CENSUS YEARS.	Area.	Population.	PER CENT OF INCREASE.	
			Area.	Population.
1790	239,935	3,929,214	.....	.....
1800	505,708	5,308,483	27.41	35.10
1810	407,945	7,239,881	33.44	36.38
1820	508,717	9,633,822	24.70	33.07
1830	632,717	12,866,020	24.38	33.55
1840	807,292	17,069,453	27.59	32.67
1850	979,249	23,191,876	21.30	35.87
1860	1,194,754	31,443,321	22.01	35.58
1870	1,272,239	38,558,371	6.49	22.63
1880	1,569,570	50,155,783	23.37	30.08
1890	1,947,285	62,622,250	24.06	24.86

In 1890 the population was nearly 16 times as great as in 1790, while during the century the settled area was increased only about eightfold. In general, the increase of population has gone on at a much more rapid rate than that of settled area.

Notwithstanding the constant passage of territory from lower groups into higher by reason of increase in the number of inhabitants, the lower groups have been so rapidly increased by settlement of new territory that they have increased in every case, except that in 1870 a slight diminution is noted in group 1. In 1890 a trifling reduction is seen in the highest group. This is doubtless an indirect result of the rapid development of cities in the territory falling into this group, as each city, upon reaching a population of 8,000, is subtracted from the population of its county, thereby materially reducing the apparent density of the population of the county. To a certain extent the case is similar in the next group, that of 45 to 90 inhabitants to a square mile, which during the past decade increased in area but 3,738 square miles.

During this period the inroads upon the unsettled region have been unprecedented in amount, not less than 377,715 square miles having been redeemed, exceeding by 80,384 square miles the area settled between 1870 and 1880.

The following table shows the proportion of the area of each group of population to the total area of settlement at each census:

CENSUS YEARS.	1	2	3	4	5
1790	348	348	247	54	3
1800	265	403	270	58	4
1810	286	379	265	67	3
1820	277	348	296	76	3
1830	239	357	295	103	6
1840	228	361	299	105	7
1850	239	301	346	103	11
1860	218	296	361	113	12
1870	193	286	370	137	14
1880	245	238	353	148	16
1890	304	202	361	121	12

The most striking fact connected with the extension of settlement during the past decade is the numerous additions which have been made to the settled area within the Cordilleran region. Settlements have spread westward up the slope of the plains until they have joined the bodies formerly isolated in Colorado, forming a continuous body of settlement from the east to the Rocky mountains. Practically the whole of Kansas has become a settled region, and the unsettled area of Nebraska has been reduced in dimensions to a third of what it was 10 years ago. What was a sparsely settled region in Texas in 1880 is now the most populous part of the state, while settlements have spread westward to the escarpment of the Staked Plains. The unsettled regions of North and South Dakota have been reduced to half their former dimensions. Settlements in Montana have spread until they now occupy one-third of the state. In New Mexico, Idaho, and Wyoming considerable extensions of area are to be noted. In Colorado, in spite of the decline of the mining fever and the depopulation of its mining regions, settlement has spread, and two-thirds of the state is now under the dominion of man. Oregon and Washington show equally rapid progress, and California, although its mining regions have suffered, has made great inroads upon its unsettled regions, especially in the south. Of all the western states and territories Nevada alone is at a standstill in this respect, its settled area remaining practically the same as in 1880. When it is remembered that the state has lost one-third of its population during the past 10 years, the fact that it has held its own in settled area is surprising until it is understood that the state has undergone a material change in occupations during the decade, and that the inhabitants, instead of being closely grouped and engaged in mining pursuits, have become scattered along its streams and have engaged in agriculture.

Settlement is spreading with some rapidity in Maine, its unsettled area having dwindled from 12,000 down to about 4,000 square miles. The unsettled portion of the Adirondack region in New York has also diminished, there being now but 1,000 square miles remaining. The frontier has been pushed still farther southward in Florida, and the unsettled area has been reduced from 20,800 to 13,000 square miles.

The lumbering and mining interests of Michigan have practically obliterated its wilderness and have reduced that of Wisconsin to less than one-half of its former area. In Minnesota the area of its wild northern forests has been reduced from 34,000 to 23,000 square miles.

The following table presents in detailed form, by states and territories, the extent of settled area and the area in each of the density groups:

AREAS IN SQUARE MILES OF THE DIFFERENT CLASSES OF SETTLEMENT IN 1890, BY STATES AND TERRITORIES.

STATES AND TERRITORIES.	Total area of settlement.	2 to 6 to the square mile.	6 to 18 to the square mile.	18 to 45 to the square mile.	45 to 90 to the square mile.	90 or more to the square mile.
The United States	1,947,285	592,037	393,943	701,845	235,148	24,312
North Atlantic division	156,682	11,759	10,099	45,733	69,267	19,824
Maine	25,729	9,624	6,596	6,703	2,806	.....
New Hampshire	8,828	708	886	5,245	1,989	.....
Vermont	9,135	.....	730	7,487	918	.....
Massachusetts	8,040	.....	.....	959	4,149	2,932
Rhode Island	1,085	.....	.....	.....	320	765
Connecticut	4,845	.....	.....	.....	4,072	773
New York	46,580	1,427	1,887	13,172	28,266	1,828
New Jersey	7,455	.....	.....	1,550	3,055	2,850
Pennsylvania	44,985	.....	.....	10,617	23,692	10,676
South Atlantic division	255,455	19,854	55,585	143,962	35,152	902
Delaware	1,960	.....	.....	810	1,150	.....
Maryland	9,860	.....	.....	2,900	6,123	837
District of Columbia	65	.....	.....	.....	.....	65
Virginia	40,125	.....	3,109	29,895	7,121	.....
West Virginia	24,645	.....	9,190	11,766	3,689	.....
North Carolina	48,580	.....	6,313	38,060	4,207	.....
South Carolina	30,170	.....	369	23,560	6,241	.....
Georgia	58,980	1,166	16,153	35,040	6,621	.....
Florida	41,070	18,688	20,451	1,931	.....	.....
North Central division	636,570	119,529	144,736	270,084	99,589	2,632
Ohio	40,760	.....	.....	1,616	37,744	1,400
Indiana	35,910	.....	.....	12,484	23,426	.....
Illinois	56,000	.....	.....	41,890	14,110	.....
Michigan	57,430	12,349	13,651	16,844	13,806	780
Wisconsin	51,148	8,410	14,360	20,672	7,302	404
Minnesota	56,259	9,871	25,766	20,022	.....	.....
Iowa	55,475	.....	4,246	50,167	1,062	.....
Missouri	68,735	.....	14,892	52,765	1,030	48
North Dakota	26,973	17,835	9,138	.....	.....	.....
South Dakota	43,848	19,343	23,150	1,355	.....	.....
Nebraska	63,061	26,801	17,040	19,220	.....	.....
Kansas	80,971	24,920	22,493	32,449	1,109	.....
South Central division	431,795	67,363	107,251	225,137	31,140	904
Kentucky	40,000	.....	1,643	25,149	12,491	717
Tennessee	41,750	.....	4,114	24,985	12,651	.....
Alabama	51,540	.....	9,472	37,717	4,351	.....
Mississippi	46,340	.....	10,007	35,502	831	.....
Louisiana	45,420	7,608	18,490	18,319	816	187
Texas	150,810	59,755	40,313	50,742	.....	.....
Oklahoma	2,890	.....	.....	2,890	.....	.....
Arkansas	53,045	.....	23,212	29,833	.....	.....
Western division	466,783	373,532	76,272	16,929	.....	50
Montana	46,796	45,941	855	.....	.....	.....
Wyoming	22,852	22,852	.....	.....	.....	.....
Colorado	68,492	57,810	9,439	1,243	.....	.....
New Mexico	45,589	35,625	9,964	.....	.....	.....
Arizona	24,645	24,645	.....	.....	.....	.....
Utah	27,580	20,421	5,701	1,458	.....	.....
Nevada	11,948	10,022	1,208	718	.....	.....
Idaho	39,143	37,233	1,910	.....	.....	.....
Washington	36,945	22,202	13,461	1,282	.....	.....
Oregon	46,189	39,124	5,018	2,047	.....	.....
California	96,604	57,657	28,716	10,181	.....	50

Up to and including 1880 the country had a frontier of settlement, but at present the unsettled area has been so broken into by isolated bodies of settlement that there can hardly be said to be a frontier line. In the discussion of its extent and its westward movement it can not, therefore, any longer have a place in the census reports.

The following table shows the number of inhabitants per square mile (land surface) of each state and territory at each census. The area of Alaska and Indian territory is not considered in computing density.

DENSITY OF TOTAL POPULATION: 1790–1890.

STATES AND TERRITORIES.	1890	1880	1870	1860	1850	1840	1830	1820	1810	1800	1790
The United States	21.31	17.29	13.30	10.84	7.93	8.43	6.35	4.76	3.69	6.61	4.89
North Atlantic division	107.37	89.52	75.89	65.37	53.23	41.72	34.20	26.88	21.51	16.26	12.14
Maine	22.11	21.71	20.97	21.02	19.51	16.79	13.36	9.98	7.65	5.08	3.23
New Hampshire	41.81	38.53	35.35	36.21	35.31	31.60	29.91	27.10	23.82	20.42	15.76
Vermont	36.39	36.38	36.19	34.49	34.39	31.96	30.72	25.83	23.85	16.91	9.35
Massachusetts	278.48	221.78	181.20	153.12	123.70	91.75	75.92	65.07	58.71	52.59	47.11
Rhode Island	318.44	254.87	200.33	160.94	135.99	100.30	89.58	76.51	70.90	63.71	63.43
Connecticut	154.03	128.52	110.93	94.97	76.53	63.98	61.44	56.79	54.06	51.81	49.11
New York	125.95	106.74	92.04	81.49	65.04	51.01	40.29	28.31	20.14	12.37	7.14
New Jersey	193.82	151.73	121.54	90.15	65.67	50.07	43.03	37.21	32.94	28.32	24.70
Pennsylvania	116.88	95.21	78.29	64.60	51.39	38.32	29.97	23.29	18.01	13.39	9.61
South Atlantic division	32.98	28.28	21.79	19.97	17.42	14.61	13.57	11.39	12.48	10.66	8.64
Delaware	85.97	74.80	63.78	57.25	46.70	39.84	39.16	37.12	37.08	32.79	30.15
Maryland	105.72	94.82	79.20	69.68	59.13	47.67	45.34	41.31	38.59	34.64	32.23
District of Columbia	3,839.87	2,960.40	2,195.00	1,251.33	861.45	485.69	442.60	367.10	266.92	156.59	.....
Virginia	41.27	37.70	30.53	24.65	21.95	19.14	18.70	16.44	15.05	13.59	11.54
West Virginia	30.95	25.09	17.94	.....	.....	.....	.....	.....	.....	.....	.....
North Carolina	33.30	28.81	22.05	20.43	17.89	15.51	15.19	13.15	11.43	9.84	8.11
South Carolina	38.16	33.00	23.39	23.32	22.16	19.70	19.26	16.66	13.76	11.45	8.26
Georgia	31.15	26.15	20.08	17.93	15.36	11.72	8.76	5.78	4.28	2.76	1.46
Florida	7.22	4.97	3.46	2.59	1.61	1.00	0.64	.....	.....	.....	.....
North Central division	29.68	23.04	17.23	12.07	7.17	4.45	2.14	1.14	0.39	0.20	.....
Ohio	90.10	78.46	65.39	57.40	48.59	37.28	23.01	14.26	5.66	1.11	.....
Indiana	61.05	53.99	46.80	37.61	27.52	19.10	9.55	4.10	0.68	0.03	.....
Illinois	68.33	54.15	45.36	30.57	15.20	8.50	2.81	0.99	0.09	.....	.....
Michigan	36.46	28.50	20.62	13.04	6.92	3.70	0.23	0.06	0.10	.....	.....
Wisconsin	30.98	24.16	19.37	14.25	5.61	0.51	.....	.....	.....	.....	.....
Minnesota	16.44	9.86	5.55	2.17	0.04	.....	.....	.....	.....	.....	.....
Iowa	34.46	29.20	21.52	12.17	3.46	0.21	.....	.....	.....	.....	.....
Missouri	38.98	31.55	25.04	17.20	9.92	5.58	2.13	1.01	0.32	.....	.....
North Dakota	2.60	a0.92	a0.10	a0.06	.....	.....	.....	.....	.....	.....	.....
South Dakota	4.28										
Nebraska	13.78	5.94	1.01	0.08	.....	.....	.....	.....	.....	.....	.....
Kansas	17.47	12.19	4.46	0.85	.....	.....	.....	.....	.....	.....	.....
South Central division	18.94	16.51	11.91	10.68	7.05	8.69	5.93	3.90	2.30	1.94	0.63
Kentucky	46.47	41.22	33.03	28.89	24.56	19.50	17.20	14.10	10.16	5.52	1.84
Tennessee	42.34	36.94	30.14	26.58	24.02	19.86	16.33	10.13	6.27	2.53	0.85
Alabama	29.36	24.59	19.34	18.71	14.97	11.46	6.01	2.48	.....	.....	.....
Mississippi	27.83	24.42	17.87	17.03	13.09	8.11	2.95	1.63	0.43	0.24	.....
Louisiana	24.63	20.69	16.00	15.59	11.40	7.76	4.75	3.37	1.69	.....	.....
Texas	8.52	6.07	3.12	2.30	0.81	.....	.....	.....	.....	.....	.....
Oklahoma	1.59	.....	.....	.....	.....	.....	.....	.....	.....	.....	.....
Arkansas	21.27	15.13	9.13	8.21	3.96	1.84	0.57	0.27	.....	.....	.....
Western division	2.58	1.50	0.84	0.53	0.16	.....	.....	.....	.....	.....	.....
Montana	0.91	0.27	0.14	.....	.....	.....	.....	.....	.....	.....	.....
Wyoming	0.62	0.21	0.09	.....	.....	.....	.....	.....	.....	.....	.....
Colorado	3.98	1.87	0.38	0.33	.....	.....	.....	.....	.....	.....	.....
New Mexico	1.25	0.98	0.75	0.36	0.29	.....	.....	.....	.....	.....	.....
Arizona	0.53	0.36	0.09	.....	.....	.....	.....	.....	.....	.....	.....
Utah	2.53	1.75	1.06	0.18	0.05	.....	.....	.....	.....	.....	.....
Nevada	0.42	0.57	0.39	0.06	.....	.....	.....	.....	.....	.....	.....
Idaho	1.00	0.39	0.18	.....	.....	.....	.....	.....	.....	.....	.....
Washington	5.22	1.12	0.36	0.06	.....	.....	.....	.....	.....	.....	.....
Oregon	3.32	1.85	0.96	0.55	0.05	.....	.....	.....	.....	.....	.....
California	7.75	5.54	3.59	2.44	0.59	.....	.....	.....	.....	.....	.....

a Dakota territory.

The above table shows that with the exception of the District of Columbia, which is in effect a municipality, the most densely settled state is Rhode Island, and next to that Massachusetts. In these states the density of population is as great as in many of the most densely settled European states. Indeed, the entire North Atlantic division of states, which is pre-eminently the manufacturing section of the country, contains

an average of over 100 inhabitants to the square mile. The South Atlantic and South Central divisions, which are pre-eminently farming regions, are much less densely peopled. The scattered character of the population of the western states and territories is illustrated by the low density of population.

CENTER OF POPULATION.

By the Eleventh Census the center of population in 1890 was in the following position:

Latitude	39°	11′	56″
Longitude	85	32	53

In 10 years the center of population has moved westward 53′ 13″, or about 48 miles, and northward 7′ 48″, or about 9 miles. It rests now in southern Indiana, at a point a little west of south of Greensburg, the county seat of Decatur county, and 20 miles east of Columbus, Indiana.

The closeness with which the center of population, through such rapid westward movement as has been recorded, has clung to the parallel of 39° of latitude can not fail to be noticed. The most northern point reached was at the start in 1790; the most southern point was in 1830, the preceding decade having witnessed a rapid development of population in the southwest, Alabama, Arkansas, Mississippi, and Louisiana having been admitted as states and Florida annexed and organized as a territory. The extreme variation in latitude has been less than 19 minutes, while the hundred years of record have accomplished a movement of longitude of nearly 9.5 degrees. Assuming the westward movement to have been uniformly along the parallel of 39° of latitude, the westward movement of the several decades has been as follows: 1790–1800, 41 miles; 1800–1810, 36 miles; 1810–1820, 50 miles; 1820–1830, 39 miles; 1830–1840, 55 miles; 1840–1850, 55 miles; 1850–1860, 81 miles; 1860–1870, 42 miles; 1870–1880, 58 miles, and 1880–1890, 48 miles, a total westward movement of 505 miles. The sudden acceleration of movement between 1850 and 1860 was due to the transfer of a considerable body of population from the Atlantic to the Pacific coast, 12 individuals in San Francisco exerting as much pressure at the then pivotal point, viz., the crossing of the 83d meridian and the 39th parallel, as 40 individuals at Boston.

The center of population is the center of gravity of the population of the country, each individual being assumed to have the same weight. The method of determination used, in order that the result might be comparable with that obtained in 1880, was in brief as follows:

The population of the country was first distributed by "square degrees", as the area included between consecutive parallels and meridians has been designated. A point was then assumed tentatively as the center, and corrections in latitude and longitude to this tentative position were computed. In this case the center was assumed to be at the intersection of the parallel of 39° with the meridian of 86° west of Greenwich. The population of each square degree was assumed to be located at the center of that square degree, except in cases where it was manifest that this assumption would be untrue, as, for instance, where a part of the square degree was occupied by the sea or other large body of water, or where it contained a city of considerable magnitude which was situated "off center". In these cases the position of the center of the population of the square degree was estimated as nearly as possible. The distance of each such center of population of a square degree, whether assumed to be at the center of the square degree or at a distance from the center from the assumed parallel and from the assumed meridian, was then computed. The population of each square degree was then multiplied by its distance from the assumed parallel of latitude, and the sums

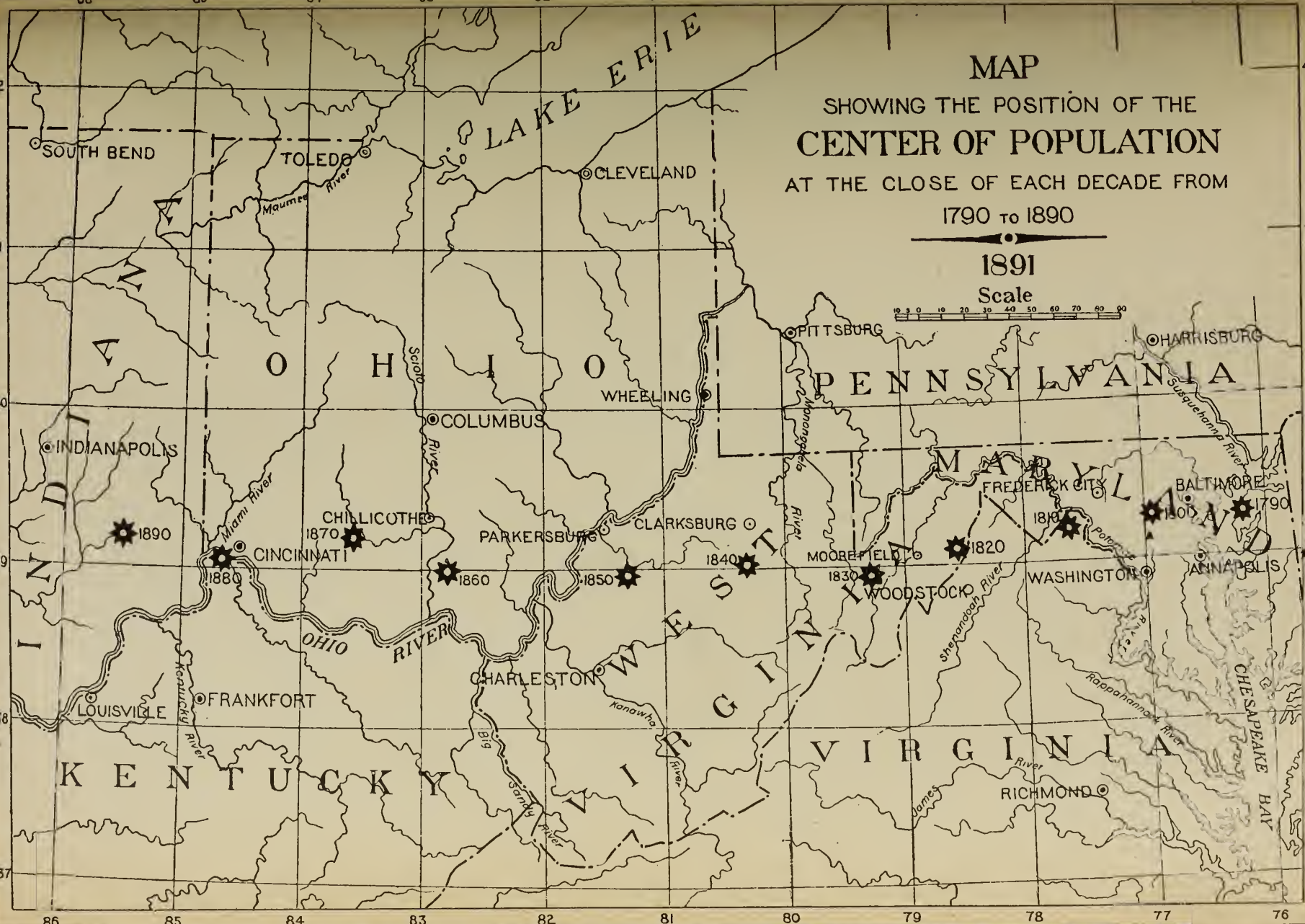
MAP
SHOWING THE POSITION OF THE
CENTER OF POPULATION
AT THE CLOSE OF EACH DECADE FROM
1790 TO 1890
1891
Scale
LAKE ERIE
SOUTH BEND
TOLEDO
CLEVELAND
Maumee River
INDIANA
OHIO
Scioto River
COLUMBUS
WHEELING
PITTSBURG
HARRISBURG
PENNSYLVANIA
Susquehanna River
Monongahela River
INDIANAPOLIS
Miami River
CHILLICOTHE
CINCINNATI
PARKERSBURG
CLARKSBURG
FREDERICK CITY
BALTIMORE
MARYLAND
MOORFIELD
WOODSTOCK
WASHINGTON
ANNAPOLIS
Potomac River
Shenandoah River
Rappahannock River
CHESAPEAKE BAY
1790
1800
1810
1820
1830
1840
1850
1860
1870
1880
1890
OHIO RIVER
WEST VIRGINIA
CHARLESTON
Kanawha River
Big Sandy River
LOUISVILLE
FRANKFORT
Kentucky River
KENTUCKY
VIRGINIA
James River
RICHMOND
86
85
84
83
82
81
80
79
78
77
76
42
41
40
39
38
37

of the products, or moments, north and south of that parallel were made up. Their difference, divided by the total population of the country, gave a correction to the latitude. In a similar manner the east and west moments were made up, and from them a correction in longitude was obtained.

In 1790 the center of population was at 39° 16.5′ north latitude and 76° 11.2′ west longitude, which a comparison of the best maps available would seem to place about 23 miles east of Baltimore. During the decade from 1790 to 1800 it appears to have moved almost due west to a point about 18 miles west of the same city, being in latitude 39° 16.1′ and longitude 76° 56.5′.

From 1800 to 1810 it moved westward and slightly southward to a point about 40 miles northwest by west from Washington, being in latitude 39° 11.5′ and longitude 77° 37.2′. The southward movement during this decade appears to have been due to the annexation of the territory of Louisiana, which contained quite extensive settlements.

From 1810 to 1820 it moved westward and again slightly southward to a point about 16 miles north of Woodstock, Virginia, being in latitude 39° 5.7′ and longitude 78° 33′. This second southward movement appears to have been due to the extension of settlements in Mississippi, Alabama, and eastern Georgia.

From 1820 to 1830 it moved still westward and southward to a point about 19 miles southwest of Moorefield, in the present state of West Virginia, being in latitude 38° 57.9′ and longitude 79° 16.9′. This is the most decided southward movement that it has made during any decade. It appears to have been due in part to the addition of Florida to our territory and in part to the great extension of settlements in Louisiana, Mississippi, and Arkansas, or generally, it may be said, in the southwest.

From 1830 to 1840 it moved still farther westward, but slightly changed its direction northward, reaching a point 16 miles south of Clarksburg, West Virginia, being in latitude 39° 2′ and longitude 80° 18′. During this decade settlement had made decided advances in the prairie states and in the southern portions of Michigan and Wisconsin, the balance of increased settlement evidently being in favor of the northwest.

From 1840 to 1850 it moved westward and slightly southward again, reaching a point about 23 miles southeast of Parkersburg, West Virginia, in latitude 38° 59′ and longitude 81° 19′, the change of direction southward being largely due to the annexation of Texas.

From 1850 to 1860 it moved westward and slightly northward, reaching a point 20 miles south of Chillicothe, Ohio, this being in latitude 39° 0.4′, longitude 82° 48.8′.

From 1860 to 1870 it moved westward and sharply northward, reaching a point about 48 miles east by north of Cincinnati, Ohio, in latitude 39° 12′, longitude 83° 35.7′. This northward movement was due in part to waste and destruction in the south consequent upon the civil war, and in part probably to the fact that the census of 1870 was defective in its enumeration of the southern people, especially of the newly enfranchised colored population.

In 1880 the center of population had returned southward to nearly the same latitude which it had in 1860, being in latitude 39° 4.1′, longitude 84° 39.7′. This southward movement was due only in part to an imperfect enumeration at the south in 1870. During the decade between 1870 and 1880 the southern states made a large positive increase, both from natural growth and from immigration southward.

During the past decade the center of population has moved northward into practically the same latitude which it occupied in 1870. It has moved westward 53′ 13″, or 48 miles, being less by 10 miles than its movement during the preceding decade, 6 miles greater than the movement between 1860 and 1870, and slightly less than the average westward movement since the First Census, its present position being in latitude 39° 11′ 56″ and longitude 85° 32′ 53″. The most salient point of its progress during the past decade is the northing which has been made, which is doubtless due to the

great development in the cities of the northwest and in the state of Washington, and also in no small degree to the increase of population in New England.

The center of the area of the United States, excluding Alaska, is in northern Kansas in approximate latitude 39° 55′ and approximate longitude 98° 50′. The center of population is therefore about three-fourths of a degree south and more than 13 degrees east of the center of area.

The following table shows the movement of the center of population since 1790:

POSITION OF THE CENTER OF POPULATION: 1790–1890.

CENSUS YEARS.	North latitude.	West longitude.	Approximate location by important towns.	Westward movement in miles during preceding decade.
1790	39° 16.5′	76° 11.2′	23 miles east of Baltimore, Maryland	.....
1800	39 16.1	76 56.5	18 miles west of Baltimore, Maryland	41
1810	39 11.5	77 37.2	40 miles northwest by west of Washington, District of Columbia	36
1820	39 5.7	78 33.0	16 miles north of Woodstock, Virginia	50
1830	38 57.9	79 16.9	19 miles west-southwest of Moorefield, West Virginia	39
1840	39 2.0	80 18.0	16 miles south of Clarksburg, West Virginia	55
1850	38 59.0	81 19.0	23 miles southeast of Parkersburg, West Virginia	55
1860	39 0.4	82 48.8	20 miles south of Chillicothe, Ohio	81
1870	39 12.0	83 35.7	48 miles east by north of Cincinnati, Ohio	42
1880	39 4.1	84 39.7	8 miles west by south of Cincinnati, Ohio	58
1890	39 11.9	85 32.9	20 miles east of Columbus, Indiana	48

GEOGRAPHICAL DISTRIBUTION OF POPULATION.

DISTRIBUTION OF POPULATION BY DRAINAGE BASINS.

In the table appended is given, first, the approximate area of each drainage basin in square miles, and, secondly, the population of each such drainage basin in 1890, 1880, and 1870, together with the number of inhabitants to the square mile.

The drainage areas are classified primarily by the two oceans and the Great Basin; second, by sections of the coast; third, by the principal rivers, the rivers of each section of the coast being arranged under that section, and the branches of a river placed under the main river.

The primary divisions are set at the margin of the page. Under each primary division its secondary divisions are placed, being indented 1 space. Under each of these secondary divisions the tertiary divisions are placed, and so on, the subdivisions of a drainage basin being in every case indented within that of the stream comprising them.

The New England coast comprises the area and population of the basins of the several rivers given beneath it, and, in addition to these, the area and population of the minor streams and of the immediate coast from the eastern border of Maine to the Hudson river.

The Middle Atlantic coast comprises, besides the basin of the rivers under it, in like manner the basins of the minor streams and of the coast itself as far as the mouth of the Potomac, including that stream.

The South Atlantic coast, in like manner, comprises the country from the Potomac southward to Florida.

The Gulf of Mexico, commencing with the peninsula of Florida, embraces the coast and the whole Mississippi valley to the mouth of the Rio Grande, including the latter stream.

The population of the various subdivisions was obtained by using the county as a unit, and subdividing the counties into tenths in cases where they lie partly in one basin and partly in another. Of course, in making these divisions of counties, population and not area was considered.

The areas of the different river basins were measured approximately from maps, and were finally adjusted to suit a total area of the United States (which had been determined with care) of 3,025,600 square miles, exclusive of Alaska.

The table shows that 96.16 per cent of the inhabitants live in the country which is drained to the Atlantic ocean; that 52.69 per cent of the population live in the region drained by the Gulf of Mexico, and that 43.77 per cent of the entire population of the country are congregated in the drainage area of the Mississippi river; that only 0.41 of 1 per cent live in the Great Basin, and 3.43 per cent on the Pacific coast. It shows, further, that the proportion living within the region drained to the Atlantic is steadily diminishing, while of this region the part drained to the Gulf of Mexico is becoming relatively more populous, as is the case in a still more marked degree in the Great Basin and the region drained to the Pacific.

DISTRIBUTION OF POPULATION ACCORDING TO DRAINAGE BASINS: 1890, 1880, AND 1870.

DRAINAGE BASINS.	Approximate area in square miles.	Population 1890.	Population per square mile.	Population 1880.	Population per square mile.	Population 1870.	Population per square mile.
Atlantic ocean	2,178,210	60,220,763	27.65	48,707,352	22.36	37,706,410	17.31
New England coast	61,830	4,486,813	72.57	3,811,102	61.64	3,286,416	53.15
St. John river	7,890	53,381	6.77	46,615	5.91	37,544	4.76
Penobscot river	8,934	113,179	12.67	111,050	12.43	112,326	12.57
Kennebec river	10,102	236,553	23.42	231,345	22.90	224,365	22.21
Merrimac river	4,864	616,594	126.77	500,978	103.00	436,238	89.69
Connecticut river	11,269	782,216	69.41	692,803	61.48	618,171	54.86
Housatonic river	1,933	251,701	130.21	208,920	108.08	182,738	94.54
Middle Atlantic coast	83,020	11,482,411	138.31	9,646,057	116.19	8,038,651	96.83
Hudson river	13,366	1,094,126	81.86	1,009,082	75.50	959,376	71.78
Delaware river	12,012	2,561,113	213.21	2,175,800	181.14	1,834,009	152.68
Susquehanna river	27,655	1,965,184	71.06	1,673,847	60.53	1,445,902	52.28
Potomac river	14,479	870,135	60.10	791,007	54.63	657,644	45.42
South Atlantic coast	132,040	4,248,466	32.18	3,705,807	28.07	2,799,126	21.20
James river	9,684	495,910	51.21	448,891	46.35	365,913	37.79
Cape Fear river	8,310	239,399	28.81	212,904	25.62	164,994	19.85
Neuse river	5,299	216,933	40.94	197,552	37.28	149,761	28.26
Pedee river	17,098	600,277	35.11	505,252	29.55	367,785	21.51
Roanoke river	9,237	404,281	43.77	364,160	39.42	276,289	29.91
Santee river	14,696	607,098	41.31	507,205	34.51	373,389	25.41
Savannah river	11,402	446,569	39.17	384,739	33.74	280,783	24.63
Altamaha river	14,109	473,967	33.59	401,789	28.48	301,091	21.34
Great Lakes	175,340	7,009,839	39.98	5,377,019	30.67	4,226,597	24.11
St. Lawrence river	13,636	474,158	34.77	469,554	34.43	458,834	33.65
Lake Ontario	12,387	1,006,668	81.27	926,128	74.77	853,486	68.90
Lake Erie	17,207	2,179,269	126.65	1,720,712	100.00	1,372,848	79.78
Lake Huron	18,839	439,393	23.32	313,255	16.63	176,914	9.39
Lake Michigan	45,876	2,507,562	54.66	1,826,534	39.81	1,327,417	28.93
Lake Superior	17,830	155,271	8.71	50,843	2.85	33,737	1.89
Red river	39,577	247,518	6.25	69,993	1.77	3,361	0.08
Gulf of Mexico	1,725,980	32,993,234	19.12	26,167,367	15.16	19,355,620	11.21
Peninsula of Florida	48,900	435,603	8.91	300,342	6.14	214,163	4.38
Apalachicola river	18,918	699,713	36.99	608,057	32.14	486,296	25.71
Mobile river	43,436	1,425,649	32.82	1,207,680	27.80	938,242	21.60
Tombigbee river	18,896	611,338	32.35	499,882	26.45	383,763	20.31
Alabama river	23,820	784,099	32.92	679,170	28.51	526,821	22.12
Pascagoula river	8,980	129,084	14.37	98,800	11.00	68,476	7.63
Pearl river	8,670	175,698	20.27	148,635	17.14	114,588	13.22
Sabine river	20,440	172,656	8.45	134,869	6.60	85,413	4.18
Trinity river	17,960	449,718	25.04	315,220	17.55	128,244	7.14
Brazos river	59,646	512,621	8.59	363,892	6.10	165,986	2.78
Colorado river	41,220	183,524	4.45	125,869	3.05	55,004	1.33
Nueces river	18,944	41,633	2.20	27,635	1.46	11,204	0.59
San Antonio river	16,352	169,847	10.39	122,413	7.49	72,137	4.41
Rio Grande river	128,792	156,150	1.21	115,517	0.90	79,370	0.62
Mississippi river	1,240,039	27,411,522	22.11	21,776,479	17.56	16,333,045	13.17
Yazoo river	12,794	415,406	32.47	366,502	28.65	259,563	20.29
Illinois river	29,013	1,867,935	64.38	1,474,337	50.82	1,206,706	41.59
Rock river	9,792	532,117	54.34	506,835	51.76	497,302	50.79
Wisconsin river	12,280	259,778	21.15	208,189	16.95	167,361	13.63
Chippewa river	8,892	141,529	15.92	84,240	9.47	43,022	4.84
St. Croix river	7,576	92,854	12.26	59,832	7.90	30,664	4.05
Minnesota river	16,000	327,852	20.49	231,065	14.44	119,847	7.49
Cedar river	12,492	393,021	31.46	372,556	29.82	290,884	23.29
Des Moines river	14,652	423,128	28.88	328,746	22.44	224,993	15.36

DISTRIBUTION OF POPULATION ACCORDING TO DRAINAGE BASINS, ETC.—Continued.

DRAINAGE BASINS.	Approximate area in square miles.	Population 1890.	Population per square mile.	Population 1880.	Population per square mile.	Population 1870.	Population per square mile.
Atlantic ocean—Continued.							
Gulf of Mexico—Continued.							
Mississippi river—Cont'd.							
Ohio river	201,720	10,986,877	54.47	9,588,303	47.53	7,839,424	38.86
Tennessee river	43,897	1,384,733	31.55	1,177,144	26.82	927,054	21.12
Cumberland river	18,573	720,012	38.77	643,819	34.66	529,088	28.49
Kentucky river	7,425	291,022	39.19	253,839	34.19	203,230	27.37
Green river	9,065	358,804	39.58	332,056	36.63	262,874	29.00
Licking river	3,658	221,478	60.55	200,297	54.76	161,132	44.05
Kanawha river	16,690	334.795	20.06	263,947	15.81	182,131	10.91
Monongahela river	7,625	495,636	65.00	375,939	49.30	292,326	38.34
Allegheny river	11,437	970,869	84.89	809,926	70.82	645,752	56.46
Miami river	5,400	469,596	86.96	413,592	76.59	351,370	65.07
Scioto river	6,480	444,124	68.54	400,856	61.86	337,914	52.15
Muskingum river	7,740	541,378	69.95	505,196	65.27	445,934	57.61
Wabash river	33,725	1,915,790	56.81	1,727,214	51.21	1,455,300	43.15
Big Sandy river	4.050	190,283	46.98	154,012	38.03	109,886	27.13
Missouri river	527,155	4,560,561	8.65	2,841,451	5.39	1,604,465	3.04
Big Sioux river	7,880	119,337	15.14	51,241	6.50	5,290	0.67
Yellowstone river	69,683	21,574	0.31	3,184	0.05	241	0.00
Platte river	90,011	647,104	7.19	267,230	2.97	68,471	0.76
Kansas river	59,256	985,524	16.63	623,621	10.52	176,308	2.98
Osage river	15,444	508,291	32.91	385,848	24.98	273,444	17.71
Arkansas river	185,671	1,771,312	9.54	1,141,607	6.15	533,831	2.88
Cimarron river	17,360	55,690	3.21	4,203	0.24	1,693	0.10
Canadian river	42,710	54,766	1.28	24,859	0.58	18,887	0.44
White river	27,925	338,305	12.11	244,455	8.75	147,979	5.30
Red river of Louisiana.	89,970	955,757	10.62	705,806	7.84	445,366	4.95
Washita river	19,138	360,566	18.84	281,582	14.71	187,385	9.79
St. Francis river	7,884	162,897	20.66	118,168	14.99	78,428	9.95
Great Basin	228,150	256,130	1.12	210,998	0.92	125,384	0.55
Great Salt lake	32,400	156,150	4.82	104,621	3.23	65,627	2.03
Humboldt river	32,148	38,119	1.19	49,864	1.55	29,592	0.92
Pacific ocean	619,240	2,145,357	3.46	1,237,433	2.00	726,577	1.17
Colorado river	225,049	208,643	0.93	109,188	0.49	39,495	0.18
Green river	47,222	27,494	0.58	10,709	0.23	4,866	0.10
Grand river	26,472	47,349	1.79	14,795	0.56	165	0.01
Little Colorado river	29,268	3,821	0.13	3,644	0.12	428	0.01
Gila river	68,623	45,917	0.67	28,348	0.41	6,954	0.10
Sacramento river	58,824	378,462	6.43	324,398	5.51	240,246	4.08
San Joaquin river	29,952	134,206	4.48	88,902	2.97	67,459	2.25
Klamath river	14,660	18,199	1.24	14,627	1.00	10,000	0.68
Columbia river	216,537	393,415	1.82	222,737	1.03	104,882	0.48
Willamette river	11,700	129,782	11.09	78,326	6.69	50,271	4.30
Snake river	103,835	142,091	1.37	55,256	0.53	21,530	0.21
Clark fork	63,291	46,067	0.73	12,274	0.19	7,215	0.11

A condensation of the preceding table, showing the percentage of the total population of the principal drainage basins of the country as it existed in the three decades mentioned, is herewith presented:

PERCENTAGE OF TOTAL POPULATION.

DIVISIONS.	1890	1880	1870
Atlantic ocean	96.16	97.11	97.79
New England coast	7.16	7.60	8.52
Middle Atlantic coast	18.34	19.23	20.85
South Atlantic coast	6.78	7.39	7.26
Great Lakes	11.19	10.72	10.96
Gulf of Mexico	52.69	52.17	50.20
Great Basin	0.41	0.42	0.33
Pacific ocean	3.43	2.47	1.88

Of the percentages given in the preceding table for the drainage basin of the Gulf of Mexico, the tertiary division of the Mississippi river embraces 43.77 for 1890, 43.42 for 1880, and 42.36 for 1870.

DISTRIBUTION OF POPULATION IN ACCORDANCE WITH TOPOGRAPHIC FEATURES.

Considering the surface of the United States broadly, it is seen to contain two great elevated areas. The eastern, known as the Appalachian Mountain system, is separated from the Atlantic by a broad plain sloping gently eastward. The western, known as the Cordilleran Mountain system, is many times as broad as the eastern system, more than twice as high, and the mountain ranges which crown it are vastly greater in number and more complex. It extends westward to the Pacific coast.

Between these two systems lies a broad valley, most of which is drained by the Mississippi river to the Gulf of Mexico. The northeastern part is drained by the St. Lawrence river and the system of the Great Lakes to the gulf of St. Lawrence, while along the Gulf coast are considerable areas drained by other streams.

The country thus broadly outlined contains every variety of surface found upon the globe. The various effects due to differences in slope, elevation, and climate are all represented.

An attempt has been made in the table shown on page lxi to subdivide the country into areas differing in the character of their surface, their products, and their climate, and to classify the population in accordance therewith. These subdivisions are briefly characterized as follows:

COAST SWAMPS.—These swamps are found along the South Atlantic and Gulf coasts, extending inland to varying distances, in some places as much as 100 miles. They have the greatest breadth in North Carolina and Louisiana, but border the coast nearly all the way from southeast Virginia to the mouth of the Rio Grande, Texas. Upon the Atlantic coast the surface of these swamps, while exceedingly level, has ample slope for drainage, and accordingly as the land becomes valuable their borders are being drained and converted into farms. In the Carolinas a considerable area of them is utilized for rice plantations. In the main they are well timbered, principally with cypress and juniper, among which is a luxuriant growth of cane. The population of this region is mainly of the colored race, the climate being very unhealthy for the white race.

Atlantic plain.—The Atlantic plain comprises the strip of land lying between the Coast swamps and the fall line throughout the Atlantic states south of New York and the Gulf states as far as the Mississippi river. It is characterized by a level surface, a low elevation, scarcely reaching 200 feet above the sea, is underlaid by recent sedimentary rocks, and except where they have been removed by the hand of man is covered with pine forests.

Piedmont region.—This region comprises a strip of country extending from Maine to Alabama, lying between the fall line on the east and the Blue Ridge on the west. It is underlaid by metamorphic rocks and forested with a mixed growth of broad and narrow leaf trees. The lower portion is comparatively level, being broken only by the beds of streams, but in the neighborhood of the Blue Ridge and throughout New England it is hilly.

New England hills.—This name has been applied to the hill country in the upper part of New England, including all of the upper part of Maine, the White mountains of New Hampshire, the Green mountains of Vermont, and the Adirondacks of New York, all of which is a broken, mountainous country, ranging in elevation from 1,000 to 6,000 feet, and covered with forests.

Appalachian Mountain region.—This region includes the Blue Ridge and the Appalachian valley lying immediately north and west of it, and extends from New Jersey to Alabama and Georgia. The Blue Ridge, consisting of a single range throughout Pennsylvania, Maryland, and Virginia, expands in North Carolina into a very complex mass of mountains, and there reaches its maximum elevation, namely, 6,700 feet.

The Appalachian valley is drained in New Jersey and Pennsylvania by the Delaware and Susquehanna rivers, in Virginia by the Potomac, the James, and Kanawha rivers, and in Tennessee mainly by the Tennessee river. It is traversed by numerous ranges, some of them assuming the dignity of separate mountain ranges, and all of them running closely parallel to one another and to the general direction of the valley.

Cumberland-Allegheny plateau.—Rising from the northwest border of the Appalachian valley is an escarpment extending more or less continuously from northeastern Pennsylvania down through Maryland, Virginia, and Tennessee into Alabama. From the summit of this escarpment a plateau stretches with a general northwestern slope. This plateau is everywhere deeply scored by streams with a general northwesterly direction. These streams have cut the plateau into a mass of very irregular ridges and gorges, making it one of the most intricate mountain regions on the globe. The entire region is densely covered with forests, the hand of man having removed but a very small part of them.

Interior timbered region.—This region comprises southern Ohio and Indiana, the western half of Kentucky and Tennessee, and the northeastern part of Mississippi, together with small areas in adjoining states. It possesses no characteristic features except that in the settled regions it is covered with forests.

Lake region.—A narrow strip of country bordering on the Great Lakes has been segregated under this name. It includes small parts of New York, Pennsylvania, and Ohio, and most of Michigan, Wisconsin, and northern Minnesota. Owing to the proximity of large bodies of water this region has many of the characteristics of a coast climate. The atmosphere being moist, the winters are abnormally warm and the summers abnormally cool. This region contains great pine forests, which are still serving as a main source of supply of that timber.

OZARK MOUNTAIN REGION.—This region is located in northwest Arkansas, southwest Missouri, and the eastern part of Indian territory. In Arkansas it is made up of a succession of narrow ranges 2,000 to 3,000 feet high, having a generally east and west trend, separated by somewhat broad valleys. Further to the northeast, in Missouri, the hills become merely a confused mass, without order or system.

ALLUVIAL REGION OF THE MISSISSIPPI.—This region extends in a rapidly widening strip from Cairo, at the mouth of the Ohio, to the coast swamps in Louisiana, into which it merges without any sharp line of demarcation. It includes parts of the states of Missouri, Arkansas, Mississippi, and Louisiana, besides a trifling area in Kentucky and Tennessee. Much the larger portion of it is marshy, and is below the level of the water in the rivers. The dry land lies mainly along the immediate banks of the streams, having been formed by deposition from overflows. With the exception of the cultivated land, this region is entirely covered with forests. The soil is of the highest degree of fertility, but the climate is hostile to the white race, and by far the larger proportion of its inhabitants is of the colored race.

PRAIRIE REGION.—This region comprises a small portion of western Indiana, most of Illinois and Iowa, southern Wisconsin and Minnesota, northern Missouri, and eastern North Dakota, South Dakota, Kansas, and Nebraska, and extends in a broad belt down through the Indian territory and Texas.

On the east it merges by insensible degrees into the forest-clad regions, and on the west by equally insensible degrees into the Great Plains. It is a region of transition from the one to the other. Its climate is such that without protection forests can not thrive. Before the advent of man various unfavorable conditions, among which forest fires were the most prominent, prevented the growth of forests in this region.

Its surface is level or slightly undulating, and was, in its natural state, covered with luxuriant grasses, but timber growth was scarce, and was confined almost entirely to the bluffs and the borders of streams. With the protection afforded by man the growth of forests has increased in this region, until now it presents a landscape diversified by a tree growth, whose extent is constantly increasing. It is the granary of the country.

GREAT PLAINS.—Merging with the prairie region by insensible degrees are the Great Plains, extending from approximate longitude 99° to the foot of the Rocky mountains, and from the Canadian border to the Rio Grande. It is a region devoid of timber, except in the narrowest strips along certain streams, but sparsely covered with bunch grass, changing in the more arid regions to sage, artemisia, cactus, and yucca. Its surface is a monotonous, billowy expanse, broken only here and there by lines of cliffs and buttes.

Throughout this region the rainfall is insufficient for the needs of agriculture, and irrigation is necessary for the cultivation of the soil. The supply of water in the flowing streams is sufficient to irrigate only a small part of the land, and the extent to which settlement is possible will in the future become, therefore, a question of the abundance of water and not of land.

CORDILLERAN REGION.—The Cordilleran region is naturally subdivided into districts which differ from one another in certain features and have other features in common. Except in the extreme northwest, in Washington, western Oregon, and northwest California, the climate is arid and the rainfall is insufficient for agriculture. This aridity of climate and deficiency of rainfall increase southward and reach a maximum in southern Nevada, California, and Arizona. The prevalence of forests accompanies the rainfall. Upon the northwest coast and inland as far as the Cascade range in Oregon and Washington the country is densely covered with forests of great trees. This forest belt extends inland through northern Washington and Idaho into

the mountainous region of Montana, and thence southeastward, accompanying the mountain ranges into the Yellowstone Park. Elsewhere no forests are found except upon the mountains, and in the more arid regions of the south even the mountains are bare to their summits. The valleys produce only the vegetation characteristic of an arid region. Where the rainfall is abundant bunch grass is found, but as the rainfall diminishes and the dryness of the atmosphere increases, the vegetation of the valleys changes to artemisia, cactus, yucca, and other desert plants.

Rocky mountain region.—This region, including the easternmost portion of the Cordilleran system, comprising western Montana, eastern Idaho, western Wyoming, central Colorado, and New Mexico, with a little of Texas, is composed of a series of ranges separated by valleys of greater or less breadth, trending parallel to one another a little west of north and east of south. It is naturally subdivided into two parts. The northern part extends from Canada southeastward into central Wyoming; thence for a distance of 100 miles or thereabouts the mountain ranges disappear, leaving in their place only broad plateaus. The ranges reappear in southern Wyoming and extend thence southward. In the northern part the mountains range from 9,000 to 13,000 or more feet in altitude, rising from a base of 4,000 or 5,000 feet. In the southern part the base is much higher, rising in Colorado to 6,000 or 8,000 feet, with high mountain valleys reaching 10,000 feet above the sea, while many of the ranges exceed 14,000 feet in altitude. Both the general level of the country and the mountain ranges diminish in altitude southward.

Plateau region.—This region comprises most of the drainage basin of the Colorado river above the mouth of the Virgin, in southern Nevada. It is a region of great plateaus, whose surfaces are level or slightly inclined, and which terminate with great lines of cliffs, in some cases thousands of feet in height. From the mountains which border this range on the east, north, and west these plateaus descend by a succession of gigantic steps from an elevation of 12,000 feet down to 1,000 or 2,000 feet above the sea. Every stream is in a canyon, and as the rainfall is light and spasmodic a great majority of these canyons are dry during the greater part of the year. In many regions these canyons are so abundant as to have reduced the plateau to a mere skeleton, or the process of erosion may have gone still further, so that nothing is left of the upper plateau but fragments in the form of mesas and buttes.

The higher plateaus in the neighborhood of the mountains are green and forested from the abundant rainfall. The lower plateaus, on the other hand, have only the sparsest vegetation or are absolutely sterile.

Basin region.—In the interior of the Cordilleran region is an area comprising practically all of Nevada, western Utah, part of eastern California, and southern Oregon, which has no drainage to the sea. It is a closed basin. The only discharge of its waters is by sinking into the thirsty soil or by evaporation into the thirsty atmosphere. This is the most desert part of the country, with the exception of the course of the lower Colorado and Gila rivers. The rainfall is scanty, even upon the mountains; so scanty, indeed, that there are but two or three running streams of any magnitude within it. Its surface is diversified by many ranges of mountains having a general parallel trend, rising from flat valleys filled with alluvium. These ranges divide the basin into numerous minor basins, in each of which water collects and sinks. In the eastern part the largest basin is that known as the Great Salt lake, into which several small streams flow from the Wasatch mountains. In the western part the principal basin is that of the Humboldt river. The elevation of the floor of the basin ranges from 6,000 feet near its middle line, downward, reaching in Death valley, in eastern California, an elevation of 200 feet below the level of the sea.

COLUMBIAN MESAS.—The drainage basin of the Snake river, in Idaho, Oregon, and Washington, together with a part of the basin of the Columbia, in the latter state, has been in great part covered by eruptions of basalt, which, bursting out of the soil at various points, has spread over the country, forming a table land.

SIERRA NEVADA.—Separating the Great Basin from the California valley, in eastern California, is a broad, heavy, forest-covered range of mountains with long slopes to the west and an abrupt ascent to the east.

PACIFIC VALLEY.—West of the Cascade range and the Sierra Nevada and stretching from Puget sound to southern California is a valley drained in Oregon by the Willamette and in California by the Sacramento and San Joaquin rivers. In its southern part, south of the latitude of the bay of San Francisco, the climate is such that irrigation is necessary, while north of it the rainfall is sufficient, and in Oregon and Washington is more than sufficient for the farmers' needs. Where the rainfall is insufficient this valley is treeless, but farther north, and especially in Oregon and Washington, it is covered with dense forests.

CASCADE RANGE.—Stretching northward in line with the Sierra Nevada, but distinguished sharply from it by the character of its formation, is the Cascade range. It is a series of extinct volcanoes, rising from a high plateau of volcanic rock. This range is densely forested.

COAST RANGES.—Separating this valley from the Pacific is a succession of ranges trending parallel with the coast, and known as the Coast ranges. In southern California the valleys among these ranges are of the highest degree of fertility, and produce grapes and tropical fruits in profusion. Farther north the country is but little settled or even explored.

The table on the following page shows in each of the divisions characterized above the number of inhabitants in thousands at each of the last 3 censuses, namely, 1890, 1880, and 1870. It shows also the numerical increase of the population expressed in even thousands, the number of inhabitants in each subdivision, under the assumption that the total population of the country was 100,000, and, finally, the density of the total population or the number of inhabitants to the square mile in each subdivision.

Grouping these subdivisions, it will be seen that in the swamp regions of the country, including in that term the coast marshes and the alluvial region of the Mississippi river, there were 2,694,000 inhabitants, or 4.30 per cent of the population. This, as was previously stated, consists mainly of the colored race. In the desert and semidesert regions of the country there were found 1,469,000, or 2.35 per cent of the population. In the mountain region of the west there were found 1,535,000 people, or about 2.45 per cent, while in the eastern mountain region 10,888,000 people were living in 1890, or about one-sixth of the entire population.

DISTRIBUTION OF POPULATION IN ACCORDANCE WITH TOPOGRAPHIC FEATURES.

REGIONS.	POPULATION IN THOUSANDS.			INCREASE OF POPULATION IN THOUSANDS.				NUMBER IN 100,000 INHABITANTS.			DENSITY OF POPULATION.		
				1880 to 1890		1870 to 1880							
	1890	1880	1870	Absolute.	Per cent.	Absolute.	Per cent.	1890	1880	1870	1890	1880	1870
Coast swamps	1,809	1,569	1,284	240	15.30	285	22.20	2,889	3,128	3,330	21.5	18.7	15.3
Atlantic plain	8,784	7,113	5,546	1,671	23.49	1,567	28.25	14,027	14,182	14,384	74.4	60.2	47.0
Piedmont region	7,858	6,660	5,468	1,198	17.99	1,192	21.80	12,548	13,279	14,181	69.5	55.8	45.8
New England hills	2,290	2,171	1,995	119	5.48	176	8.82	3,657	4,329	5,174	40.7	38.6	35.4
Appalachian Mountain region.	2,849	2,386	1,959	463	19.40	427	21.80	4,550	4,757	5,081	49.8	41.7	34.3
Cumberland-Allegheny plateau.	5,749	4,787	3,940	962	20.10	847	21.50	9,180	9,544	10,218	59.3	49.4	40.7
Interior timbered region	11,292	9,891	7,976	1,401	14.16	1,915	24.01	18,032	19,720	20,686	44.3	38.8	31.3
Lake region	3,578	2,507	1,722	1,071	42.72	785	45.59	5,714	4,998	4,466	25.1	17.6	12.1
Ozark Mountain region	1,041	734	473	307	41.83	261	55.18	1,662	1,463	1,227	22.8	16.0	10.3
Alluvial region of the Mississippi.	885	683	460	202	29.58	223	48.48	1,413	1,362	1,193	23.6	18.2	12.2
Prairie region	13,048	9,777	6,715	3,271	33.46	3,062	45.60	20,836	19,493	17,415	28.3	21.2	14.6
Great Plains	737	222	73	515	231.98	149	204.11	1,177	443	189	1.4	0.4	0.1
North Rocky mountains	153	50	29	103	206.00	21	72.41	244	100	75	1.1	0.4	0.2
South Rocky mountains	247	192	78	55	28.65	114	146.15	394	383	202	2.1	1.7	0.7
Plateau region	110	81	29	29	35.80	52	179.31	176	162	75	0.7	0.5	0.2
Basin region	403	252	149	151	59.92	103	69.13	644	502	386	1.4	0.9	0.5
Columbian mesas	219	91	27	128	140.66	64	237.04	350	181	70	1.9	0.8	0.2
Sierra Nevada	146	136	111	10	7.35	25	22.52	233	271	288	4.9	4.6	3.8
Pacific valley	435	248	166	187	75.40	82	49.40	695	494	431	9.1	5.2	3.5
Cascade range	179	54	30	125	231.48	24	80.00	286	108	78	5.5	1.7	0.9
Coast ranges	810	552	328	258	46.74	224	68.29	1,293	1,101	851	14.3	9.8	5.8

DISTRIBUTION OF POPULATION WITH REFERENCE TO MEAN ANNUAL TEMPERATURE.

The great increase in the amount of data concerning the distribution of temperature in the country during the past 10 years, produced by the extension of State Weather Services, rendered it advisable to collect material and prepare a new map showing the distribution of the isothermals, and to make therefrom a recomputation of the distribution of population in 1870 and 1880. The necessary data have been freely contributed by the Chief Signal Officer of the Army, General A. W. Greely, and by the several directors of the State Weather Services, to whom this office is under great obligations. The information collected from these various sources has been placed upon a map of the United States, and isothermals drawn in accordance with their indications, combined with a knowledge of the relief of the country and the influence of the relief upon temperature. The counties falling between the different isothermal lines have been drawn from the maps in tabular form and the population classified in accordance therewith.

The table on the following page is presented as embracing the results of this investigation. In this table the first column shows the degrees of temperature; the second, third, and fourth columns, a distribution of population in accordance with the isothermal lines, subject to the supposition that the entire population of the country was at each date 100,000 persons, or, in other words, these columns show the percentage of the population which was, at the date designated, living between the various isothermal lines, the computation being carried out to the thousandth of 1 per cent. The fifth and sixth columns show the change in the number from census to census under the same assumption that the entire population was 100,000. The seventh, eighth, and ninth columns show the number of inhabitants, the total population being assumed at

100,000, living under temperature conditions below each of the several groups. The tenth, eleventh, and twelfth columns show the density of population, that is, the number of inhabitants per square mile in each of the several groups, while the last two columns show the increase in density.

DEGREES OF TEMPERATURE.	NUMBER IN 100,000 INHABITANTS.			CHANGE IN NUMBER IN 100,000.		NUMBER IN 100,000 ABOVE EACH GROUP.			DENSITY OF POPULATION.			INCREASE IN DENSITY OF POPULATION.	
	1890	1880	1870	1880 to 1890	1870 to 1880	1890	1880	1870	1890	1880	1870	1880 to 1890	1870 to 1880
Below 40	1,653	1,155	919	+498	+236	1,653	1,155	919	4.69	2.63	1.61	2.06	1.02
40 to 45	8,180	7,413	7,119	+767	+294	9,833	8,568	8,038	12.51	9.10	6.72	3.41	2.38
45 to 50	27,423	27,324	28,986	+99	−1,662	37,256	35,892	37,024	28.61	22.86	18.65	5.75	4.21
50 to 55	31,583	32,396	33,182	−813	−786	68,839	68,288	70,206	31.02	25.54	20.11	5.48	5.43
55 to 60	13,775	14,230	13,723	−455	+507	82,614	82,518	83,929	22.78	18.88	14.00	3.90	4.88
60 to 65	9,865	9,982	9,152	−117	+830	92,479	92,500	93,081	17.89	14.53	10.24	3.36	4.29
65 to 70	6,279	6,262	5,662	+17	+600	98,758	98,762	98,743	14.16	11.33	7.88	2.83	3.45
70 to 75	1,210	1,216	1,242	−6	−26	99,968	99,978	99,985	7.49	6.01	4.72	1.48	1.29
Above 75	32	22	15	+10	+7	100,000	100,000	100,000	3.59	2.00	1.03	1.59	0.97

A glance at the table will show that in 1870, 1880, and 1890 more than half the population was living under a temperature between 45 and 55 degrees, and that between 45 and 60 degrees were found from 70 to 75 per cent of the inhabitants. Only a trifle over 1 per cent were living where the temperature was greater than 70 degrees, while in the region whose mean annual temperature was above 75 degrees the number of inhabitants was trifling. The number of inhabitants to the square mile not only expresses the density of population but also gives a comparative measure of the absolute number and the increase in absolute number. The greatest density has been, since 1870, where the temperature ranges from 50 to 55 degrees. From this as a maximum it diminishes rapidly both with an increase and decrease in temperature. The most rapid proportional increase in population has taken place at the two extremes, where it has trebled during the 20 years intervening between 1870 and 1890, while in the same time it has increased but about 50 per cent in the most densely settled group.

The average annual temperature of the territory of the United States, excluding Alaska from consideration, is 53 degrees. The average annual temperature under which the people of the country live, taking into account the density of settlement, is practically the same.

DISTRIBUTION OF POPULATION IN ACCORDANCE WITH MEAN ANNUAL RAINFALL.

Through the courtesy of the Chief Signal Officer of the Army, General A. W. Greely, and of the directors of the Weather Services of the various states, the latest and most reliable data regarding the rainfall of the country have been placed at the disposal of this office. In addition to this, a compilation has been made of all other accessible material, including the Smithsonian collections and the records of the state engineer of California. From these various sources data from nearly 2,000 stations have been obtained, platted upon a map of the United States, and the curves of mean annual rainfall, at intervals of 10 inches, sketched in accordance with their indications, supplemented by our knowledge of the relief of the country and its known influence upon rainfall.

From the map thus prepared the counties falling between the different curves of mean annual rainfall were drawn off in lists. In cases where the county was cut in

parts by a curve, due weight was given in the partition of the county to any inequality in distribution of population. The population was then distributed by counties in accordance with the lists. The result is shown in the table appended:

INCHES OF RAINFALL.	NUMBER IN 100,000 INHABITANTS.			CHANGE IN NUMBER IN 100,000 INHABITANTS.		NUMBER IN 100,000 ABOVE EACH GRADE.			POPULATION PER SQUARE MILE.			INCREASE IN POPULATION PER SQUARE MILE.	
	1890	1880	1870	1880 to 1890	1870 to 1880	1890	1880	1870	1890	1880	1870	1880 to 1890	1870 to 1880
Below 10	300	278	192	+22	+86	300	278	192	0.8	0.6	0.3	0.2	0.3
10 to 20	2,612	1,385	949	+1,227	+436	2,912	1,663	1,141	1.8	0.8	0.4	1.0	0.4
20 to 30	6,038	4,343	1,909	+1,695	+2,434	8,950	6,006	3,050	8.1	4.7	1.6	3.4	3.1
30 to 40	34,098	34,970	36,644	—872	—1,674	43,048	40,976	39,694	43.1	35.5	28.6	7.6	6.9
40 to 50	39,459	40,984	42,719	—1,525	—1,735	82,507	81,960	82,413	59.0	49.2	39.4	9.8	9.8
50 to 60	16,164	16,734	16,212	—570	+522	98,671	98,694	98,625	25.1	20.9	15.5	4.2	5.4
60 to 70	1,274	1,271	1,358	+3	—87	99,945	99,965	99,983	18.1	14.5	11.9	3.6	2.6
Above 70	55	35	17	+20	+18	100,000	100,000	100,000	4.1	2.1	0.8	2.0	1.3

In this table the first column shows the grades, expressed in inches of rainfall; the second, third, and fourth columns, the number of inhabitants found in each grade in 1890, 1880, and 1870, assuming that the total population at each of the above periods was 100,000, or, in other words, the percentage of the population in each of these grades at the periods under consideration, carrying the figures out to the thousandth of 1 per cent; the fifth and sixth columns show the increase or decrease in number; the seventh, eighth, and ninth columns show the number of inhabitants in each 100,000 above each grade, and therefore are cumulative columns; the tenth, eleventh, and twelfth columns show the density of population in each grade in 1890, 1880, and 1870, and the last two columns show the increase in population per square mile.

It will be noticed that the main body of the population of the country inhabits the region in which the annual rainfall is between 30 and 50 inches, nearly three-fourths of the inhabitants being found there. On either side, as the rainfall increases or diminishes, the population diminishes rapidly. It will be seen further that the arid region of the west, where the rainfall is less than 20 inches, a region which comprises two-fifths of the entire area of the country, contains at present less than 3 per cent of the population.

The greatest density of population is in the area enjoying from 40 to 50 inches of annual rainfall, the average of this region being 59 inhabitants to the square mile. Next to that is the area having from 30 to 40 inches, where the density is 43.1. The density of population has increased rapidly in these regions. It is apparent, however, that the most rapid increase, as expressed by density of population, is where the rainfall ranges from 20 to 30 inches; that is, in the eastern portion of the Great Plains ranging from Texas to Dakota, where the density has increased in 20 years from 1.6 to 8.1.

The average annual rainfall upon the surface of the United States, as deduced from the map previously mentioned, is 29.6 inches. The average annual rainfall with relation to the population, deduced by giving weight to each area of country in proportion to the number of its inhabitants, was, in 1870, 42.5 inches; in 1880 it had diminished to 42 inches, and in 1890 to 41.4 inches, the diminution being caused mainly by the settlement of the Great Plains and the arid regions of the west.

DISTRIBUTION OF POPULATION IN ACCORDANCE WITH MEAN RELATIVE HUMIDITY OF THE ATMOSPHERE.

The atmosphere along the Atlantic, Gulf, and Lake coasts and the entire Pacific coast is heavily charged with moisture. It is especially so upon the coast of Oregon and Washington, where the atmosphere is more highly charged with moisture than elsewhere within our territory. The high mountain regions of the Appalachian and to a considerable extent those of the Rocky mountain ranges also have a moist atmosphere. The moisture is less in the Piedmont region east of the Appalachians and in the upper Mississippi valley. Passing across the prairies and the Great Plains, the amount of moisture in the atmosphere diminishes still more, while the minimum is reached in the Great Basin, in Utah, Nevada, southern Arizona, and southeastern California. In a general way, the amount of moisture in the atmosphere increases and decreases with the rainfall, but this is not always the case. The upper lake region, with an atmosphere as moist as that of Washington city, has a much smaller rainfall. The coast of southern California, with a deficient rainfall. has as moist an atmosphere as the Atlantic coast.

In the following table showing this distribution the population is given to the nearest thousands, as the results aimed at are merely general relations. The first column defines the groups, expressed in percentages of saturation; the second, third, and fourth columns. the absolute number of inhabitants in thousands in the various groups at the Eleventh, Tenth, and Ninth censuses; the fifth and sixth columns, the percentages of increase; the seventh, eighth, and ninth columns, the percentages of the total population in each group; the tenth, eleventh, and twelfth columns, the number of inhabitants to the square mile in each group.

GROUPS.	POPULATION IN THOUSANDS.			PER CENT OF INCREASE.		PER CENT OF TOTAL POPULATION.			POPULATION PER SQUARE MILE.		
	1890	1880	1870	1880 to 1890	1870 to 1880	1890	1880	1870	1890	1880	1870
Below 50	309	219	137	41.10	59.85	0.49	0.44	0.36	1.14	0.80	0.50
50 to 55	433	202	91	114.36	121.98	0.69	0.40	0.24	1.44	0.67	0.30
55 to 60	291	134	61	117.16	119.67	0.46	0.27	0.16	1.35	0.61	0.28
60 to 65	868	439	136	97.72	222.79	1.39	0.87	0.35	2.89	1.46	0.45
65 to 70	22,969	19,279	14,388	19.14	33.99	36.68	38.44	37.32	31.46	26.41	20.26
70 to 75	34,067	27,280	21,885	24.88	24.65	54.40	54.39	56.76	40.07	32.10	25.74
75 to 80	3,341	2,403	1,730	39.03	38.90	5.34	4.79	4.49	14.21	10.22	7.36
Above 80	344	200	130	72.00	53.85	0.55	0.40	0.34	5.55	3.22	2.09

A glance at this table shows that nearly all the population breathe an atmosphere containing 65 to 75 per cent of its full capacity of moisture; that is, the atmosphere is from two-thirds to three-fourths saturated. In 1890, 57,036,000 out of 62,622,250 were found in this region; in 1880, 46,559,000 out of 50,155,783, and in 1870, 36,273,000 out of 38,558,371. The number of inhabitants living in a drier atmosphere was at each census comparatively trifling, numbering in 1870 less than 500,000, and in 1890 less than 2,000,000. In the moister atmosphere were found larger numbers scattered along the Gulf coast and the shores of Washington and Oregon.

The most rapid increase is found near the top and bottom of the scale, and particularly in the more arid region, where the population has nearly doubled during each of the last two periods.

DISTRIBUTION OF POPULATION IN ACCORDANCE WITH LATITUDE AND LONGITUDE.

Three tables are given on the following pages, the first showing the population of the country in 1890 by thousands, distributed by square degrees, that is, by areas included between consecutive parallels and consecutive meridians. It is in effect a population map of the country, showing not only the total population of each square degree, but an approximation to the relative density of population in each square degree. The magnitude of the numbers betrays the whereabouts of the great centers of population, as New York, Chicago, etc., while, on the other hand, the sparseness of population upon the Cordilleran plateau is shown in an equally forcible manner.

The second and third tables are abstracts from the first table, with deductions from them.

The second table shows the distribution of the population in accordance with latitude, giving first the absolute population in thousands between each two consecutive parallels across the country in 1890, 1880, and 1870; the percentage of increase in population between each two parallels; the number of inhabitants in each group, under the assumption that the total population was 100,000 at each of these three censuses; the number in 100,000 north of each parallel of latitude; the number of inhabitants per square mile, and the increase or decrease in the density of population.

The third table presents similar facts regarding the distribution of population in accordance with longitude, arranged in a similar manner.

POPULATION IN 1890 IN EACH SQUARE

DEGREES OF LONGITUDE.	DEGREES OF LATITUDE.											
	48–49	47–48	46–47	45–46	44–45	43–44	42–43	41–42	40–41	39–40	38–39	37–38
Total	144	388	547	1,064	2,134	3,235	6,655	7,506	9,832	7,284	4,606	3,528
67–68	.....	5	5	27	22	.....	.....	.....	.....	.....	.....	.....
68–69	.....	5	24	47	69	.....	.....	.....	.....	.....	.....	.....
69–70	.....	5	13	25	126	33	.....	3	.....	.....	.....	.....
70–71	.....	.....	3	20	91	153	460	124	.....	.....	.....	.....
71–72	.....	.....	.....	5	52	162	1,233	515	.....	.....	.....	.....
72–73	.....	.....	.....	.....	123	120	345	455	31	.....	.....	.....
73–74	.....	.....	.....	.....	111	150	373	465	2,573	.....	.....	.....
74–75	.....	.....	.....	.....	75	72	273	311	1,080	196	1	.....
75–76	.....	.....	.....	.....	75	216	200	354	554	1,414	141	38
76–77	.....	.....	.....	.....	21	155	309	252	543	727	118	114
77–78	.....	.....	.....	.....	.....	223	207	153	198	249	366	242
78–79	.....	.....	.....	.....	.....	130	426	142	244	138	129	137
79–80	.....	.....	.....	.....	.....	12	101	209	539	141	63	156
80–81	.....	.....	.....	.....	.....	.....	8	288	602	172	73	109
81–82	.....	.....	.....	.....	.....	.....	.....	448	291	219	140	78
82–83	.....	.....	.....	.....	3	65	60	122	231	252	207	83
83–84	.....	.....	1	11	34	161	395	305	237	256	170	91
84–85	.....	.....	12	30	24	161	197	217	268	671	303	181
85–86	.....	.....	8	13	62	169	210	217	252	222	374	140
86–87	.....	.....	9	7	29	63	60	165	232	286	158	143
87–88	.....	1	37	49	73	156	384	950	134	209	235	186
88–89	.....	16	37	27	141	201	311	218	150	165	150	152
89–90	.....	.....	16	28	80	113	182	135	189	184	184	155
90–91	.....	.....	22	18	72	98	159	217	156	162	615	77
91–92	5	6	14	42	101	115	121	134	187	138	92	57
92–93	10	22	19	56	124	105	107	142	122	134	112	74
93–94	.....	1	10	212	275	79	92	173	116	151	121	140
94–95	.....	1	19	71	82	55	84	114	124	348	159	167
95–96	4	17	42	50	45	53	96	133	118	168	139	123
96–97	13	32	32	29	35	61	88	241	167	83	61	79
97–98	31	31	25	19	30	48	41	80	105	90	95	107
98–99	18	12	12	25	22	26	21	41	94	67	54	52
99–100	6	4	6	14	11	5	11	32	52	40	24	17
100–101	5	3	5	3	6	.....	6	10	30	20	12	11
101–102	2	1	3	.....	.....	.....	3	5	20	19	9	6
102–103	.....	.....	2	.....	2	1	14	6	8	42	2	3
103–104	1	.....	1	1	18	11	13	8	7	41	4	10
104–105	.....	.....	1	1	1	2	4	8	10	58	42	19
105–106	.....	.....	1	1	1	2	5	9	16	29	17	11
106–107	.....	.....	1	1	2	1	2	4	5	25	9	10
107–108	.....	.....	1	.....	1	1	1	2	1	9	12	7
108–109	1	1	2	.....	1	.....	1	2	1	4	6	5
109–110	1	1	3	2	.....	.....	1	2	2	1	1	.....
110–111	.....	3	4	5	1	2	2	2	7	2	3	1
111–112	.....	7	7	6	3	4	8	47	55	21	7	2
112–113	.....	12	17	22	3	4	7	2	27	4	4	2
113–114	2	4	8	7	1	3	2	5	2	3	3	5
114–115	1	1	2	2	1	3	3	1	1	.....	.....	.....
115–116	1	4	2	1	2	3	1	1	1	1	.....	.....
116–117	2	3	13	1	5	8	1	1	2	2	.....	.....
117–118	2	44	25	9	5	1	1	1	1	1	.....	1
118–119	2	10	14	15	6	1	1	1	1	1	1	5
119–120	.....	3	2	6	4	2	1	3	3	17	4	10
120–121	3	6	4	10	2	1	1	4	4	30	30	17
121–122	23	53	15	25	5	1	1	5	7	36	82	146
122–123	9	56	27	96	34	8	11	8	13	22	62	359
123–124	1	14	20	25	20	11	9	11	12	14	12	.....
124–125	1	4	1	.....	2	5	2	3	7	.....	.....	.....

DEGREE TO THE NEAREST THOUSAND.

DEGREES OF LATITUDE—continued.													DEGREES OF LONGITUDE.
36-37	35-36	34-35	33-34	32-33	31-32	30-31	29-30	28-29	27-28	26-27	25-26	24-25	
2,660	2,490	2,239	2,503	2,282	1,362	1,343	602	109	61	22	7	19	
.....	.....	.....	.....	.....	.....	.....	.....	.....	.....	.....	.....	.....	67–68
.....	.....	.....	.....	.....	.....	.....	.....	.....	.....	.....	.....	.....	68–69
.....	.....	.....	.....	.....	.....	.....	.....	.....	.....	.....	.....	.....	69–70
.....	.....	.....	.....	.....	.....	.....	.....	.....	.....	.....	.....	.....	70–71
.....	.....	.....	.....	.....	.....	.....	.....	.....	.....	.....	.....	.....	71–72
.....	.....	.....	.....	.....	.....	.....	.....	.....	.....	.....	.....	.....	72–73
.....	.....	.....	.....	.....	.....	.....	.....	.....	.....	.....	.....	.....	73–74
.....	.....	.....	.....	.....	.....	.....	.....	.....	.....	.....	.....	.....	74–75
8	5	.....	.....	.....	.....	.....	.....	.....	.....	.....	.....	.....	75–76
178	57	16	.....	.....	.....	.....	.....	.....	.....	.....	.....	.....	76–77
136	135	62	1	.....	.....	.....	.....	.....	.....	.....	.....	.....	77–78
170	149	70	10	.....	.....	.....	.....	.....	.....	.....	.....	.....	78–79
174	115	136	90	65	.....	.....	.....	.....	.....	.....	.....	.....	79–80
143	184	144	142	64	.....	.....	.....	4	2	1	.....	.....	80–81
122	153	170	140	102	74	43	38	25	9	2	.....	19	81–82
164	133	190	154	71	40	39	47	19	12	.....	.....	.....	82–83
170	103	136	175	146	48	84	4	.....	.....	.....	.....	.....	83–84
90	122	122	271	153	102	71	2	.....	.....	.....	.....	.....	84–85
*117	132	145	166	146	123	28	1	.....	.....	.....	.....	.....	85–86
265	187	137	152	158	65	10	.....	.....	.....	.....	.....	.....	86–87
141	111	102	96	164	65	32	.....	.....	.....	.....	.....	.....	87–88
153	131	104	156	113	48	61	.....	.....	.....	.....	.....	.....	88–89
115	237	129	118	101	53	273	17	.....	.....	.....	.....	.....	89–90
79	76	116	120	144	121	83	71	.....	.....	.....	.....	.....	90–91
72	83	95	68	85	95	148	57	.....	.....	.....	.....	.....	91–92
56	75	103	65	79	57	67	12	.....	.....	.....	.....	.....	92–93
95	88	58	84	105	49	26	3	.....	.....	.....	.....	.....	93–94
77	70	20	74	96	53	29	24	.....	.....	.....	.....	.....	94–95
.....	.....	.....	112	87	76	64	69	3	.....	.....	.....	.....	95–96
5	.....	.....	132	154	100	119	74	10	.....	.....	.....	.....	96–97
11	32	.....	75	114	88	107	82	23	11	7	7	.....	97–98
5	.....	2	25	46	51	36	80	11	13	11	.....	.....	98–99
.....	1	10	10	18	17	13	12	10	14	1	.....	.....	99–100
2	2	3	2	8	6	2	6	4	.....	.....	.....	.....	100–101
1	2	1	1	2	3	1	1	.....	.....	.....	.....	.....	101–102
1	1	.....	.....	.....	1	1	.....	.....	.....	.....	.....	.....	102–103
6	7	6	1	1	1	1	1	.....	.....	.....	.....	.....	103–104
6	7	6	1	1	6	3	1	.....	.....	.....	.....	.....	104–105
13	16	5	2	3	5	2	.....	.....	.....	.....	.....	.....	105–106
7	10	5	3	3	2	.....	.....	.....	.....	.....	.....	.....	106–107
6	7	3	3	5	2	.....	.....	.....	.....	.....	.....	.....	107–108
1	5	3	4	4	2	.....	.....	.....	.....	.....	.....	.....	108–109
1	1	1	3	4	3	.....	.....	.....	.....	.....	.....	.....	109–110
.....	.....	.....	4	3	2	.....	.....	.....	.....	.....	.....	.....	110–111
1	2	2	3	4	3	.....	.....	.....	.....	.....	.....	.....	111–112
1	2	2	4	5	1	.....	.....	.....	.....	.....	.....	.....	112–113
.....	.....	1	2	3	.....	.....	.....	.....	.....	.....	.....	.....	113–114
1	1	3	1	4	.....	.....	.....	.....	.....	.....	.....	.....	114–115
.....	3	5	3	.....	.....	.....	.....	.....	.....	.....	.....	.....	115–116
1	5	5	3	3	.....	.....	.....	.....	.....	.....	.....	.....	116–117
1	4	23	17	18	.....	.....	.....	.....	.....	.....	.....	.....	117–118
14	6	76	10	.....	.....	.....	.....	.....	.....	.....	.....	.....	118–119
16	8	14	.....	.....	.....	.....	.....	.....	.....	.....	.....	.....	119–120
15	17	8	.....	.....	.....	.....	.....	.....	.....	.....	.....	.....	120–121
20	5	.....	.....	.....	.....	.....	.....	.....	.....	.....	.....	.....	121–122
.....	.....	.....	.....	.....	.....	.....	.....	.....	.....	.....	.....	.....	122–123
.....	.....	.....	.....	.....	.....	.....	.....	.....	.....	.....	.....	.....	123–124
.....	.....	.....	.....	.....	.....	.....	.....	.....	.....	.....	.....	.....	124–125

DISTRIBUTION OF POPULATION IN ACCORDANCE WITH LATITUDE.

DEGREES OF LATITUDE.	POPULATION IN THOUSANDS.			PER CENT OF INCREASE.		NUMBER IN 100,000.			NUMBER IN 100,000 NORTH OF EACH PARALLEL.			DENSITY.			INCREASE IN DENSITY.	
	1890	1880	1870	1880 to 1890	1870 to 1880	1890	1880	1870	1890	1880	1870	1890	1880	1870	1880 to 1890	1870 to 1880
48–49 ..	144	17	6	747.06	183.33	230	34	15	230	34	15	1.5	0.2	0.1	1.3	0.1
47–48 ..	388	79	30	391.14	163.33	620	157	78	850	191	93	3.5	0.7	0.3	2.8	0.4
46–47 ..	547	215	84	154.42	155.95	874	429	218	1,724	620	311	4.1	1.6	0.6	2.5	1.0
45–46 ..	1,064	483	249	120.29	93.98	1,699	963	646	3,423	1,583	957	7.7	3.5	1.8	4.2	1.7
44–45 ..	2,134	1,768	1,354	20.70	30.58	3,408	3,525	3,512	6,831	5,108	4,469	13.2	10.9	8.4	2.3	2.5
43–44 ..	3,235	2,678	2,197	20.80	21.89	5,166	5,339	5,698	11,997	10,447	10,167	19.8	16.4	13.5	3.4	2.9
42–43 ..	6,655	5,358	4,485	24.21	19.46	10,627	10,683	11,632	22,624	21,130	21,799	38.6	31.1	26.0	7.5	5.1
41–42 ..	7,506	5,938	4,716	26.41	25.91	11,986	11,839	12,231	34,610	32,969	34,030	40.8	32.3	25.6	8.5	6.7
40–41 ..	9,832	7,863	6,177	25.04	27.29	15,701	15,677	16,020	50,311	48,646	50,050	53.5	42.8	33.6	10.7	9.2
39–40 ..	7,284	6,265	4,994	16.26	25.45	11,632	12,491	12,952	61,943	61,137	63,002	40.2	34.5	27.5	5.7	7.0
38–39 ..	4,606	3,996	3,129	15.27	27.71	7,355	7,967	8,115	69,298	69,104	71,117	25.8	22.4	17.5	3.4	4.9
37–38 ..	3,528	2,831	2,017	24.62	40.36	5,634	5,644	5.231	74,932	74,748	76,348	20.1	16.1	11.5	4.0	4.6
36–37 ..	2,660	2,170	1,644	22.58	32.00	4,248	4,326	4,264	79,180	79,074	80,612	15.2	12.4	9.4	2.8	3.0
35–36 ..	2,490	2,078	1,594	19.83	30.36	3,976	4,143	4,134	83,156	83,217	84,746	14.2	11.3	9.1	2.9	2.2
34–35 ..	2,239	1,805	1,282	24.04	40.80	3,575	3,599	3,325	86,731	86,816	88,071	13.3	10.7	7.6	2.6	3.1
33–34 ..	2,503	1,940	1,291	29.02	50.27	3,997	3,868	3,348	90,728	90,684	91,419	16.2	12.5	8.3	3.7	4.2
32–33 ..	2,282	1,939	1,383	17.69	40.20	3,644	3,866	3,587	94,372	94,550	95,006	16.4	13.9	9.9	2.5	4.0
31–32 ..	1,362	1,060	747	28.49	41.90	2,175	2,113	1,937	96,547	96,663	96,943	12.2	9.5	6.7	2.7	2.8
30–31 ..	1,343	865	595	55.26	45.38	2,145	1,725	1,543	98,692	98,388	98,486	14.5	9.4	6.4	5.1	3.0
29–30 ..	602	673	505	*a*10.55	33.27	961	1,342	1,310	99,653	99,730	99,796	10.7	12.0	9.0	*a*1.3	3.0
28–29 ..	109	61	39	78.69	56.41	174	122	101	99,827	99,852	99,897	4.1	2.3	1.5	1.8	0.8
27–28 ..	61	36	18	69.44	100.00	97	72	47	99,924	99,924	99,944	3.1	1.8	0.9	1.3	0.9
26–27 ..	22	21	12	4.76	75.00	35	42	31	99,959	99,966	99,975	1.4	1.3	0.8	0.1	0.5
25–26 ..	7	9	6	*a*22.22	50.00	11	18	15	99,970	99,984	99,990	1.4	1.7	1.2	*a*0.3	0.5
24–25 ..	19	8	4	137.50	100.00	30	16	10	100,000	100,000	100,000	438.4	184.6	92.3	253.8	92.3

a Decrease.

DISTRIBUTION OF POPULATION IN ACCORDANCE WITH LONGITUDE.

DEGREES OF LONGITUDE.	POPULATION IN THOUSANDS.			PER CENT OF INCREASE.		NUMBER IN 100,000.			NUMBER IN 100,000 EAST OF EACH MERIDIAN.			DENSITY.			INCREASE IN DENSITY.	
	1890	1880	1870	1880 to 1890	1870 to 1880	1890	1880	1870	1890	1880	1870	1890	1880	1870	1880 to 1890	1870 to 1880
67–68 ..	59	53	49	11.32	8.16	94	106	127	94	106	127	14.5	13.1	12.1	1.4	1.0
68–69 ..	145	130	125	11.54	4.00	232	259	324	326	365	451	14.5	13.0	12.5	1.5	0.5
69–70 ..	205	202	201	1.49	0.50	327	403	521	653	768	972	18.6	18.2	18.2	0.4	0.0
70–71 ..	851	606	547	40.43	10.79	1,359	1,208	1,419	2,012	1,976	2,391	80.0	56.9	51.4	23.1	5.5
71–72 ..	1,967	1,763	1,434	11.57	22.94	3,141	3,515	3,719	5,153	5,491	6,110	152.5	136.8	111.2	15.7	25.6
72–73 ..	1,074	921	824	16.61	11.77	1,715	1,836	2,137	6,868	7,327	8,247	76.8	65.8	59.0	11.0	6.8
73–74 ..	3,672	3,037	2,404	20.91	26.33	5,864	6,055	6,235	12,732	13,382	14,482	249.5	206.3	163.3	43.2	43.0
74–75 ..	2,008	1,604	1,454	25.19	10.32	3,207	3,198	3,771	15,939	16,580	18,253	103.2	82.4	74.7	20.8	7.7
75–76 ..	3,005	2,591	2,196	15.98	17.99	4,799	5,166	5,695	20,738	21,746	23,948	114.2	98.3	83.5	15.9	14.8
76–77 ..	2,490	2,220	1,902	12.16	16.72	3,976	4,426	4,933	24,714	26,172	28,881	91.5	81.6	69.9	9.9	11.7
77–78 ..	1,972	1,761	1,488	11.98	18.35	3,149	3,511	3,859	27,863	29,683	32,740	59.6	53.2	45.0	6.4	8.2
78–79 ..	1,745	1,376	1,103	26.82	24.75	2,787	2,743	2,861	30,650	32,426	35,601	48.7	38.4	30.8	10.3	7.6
79–80 ..	1,801	1,670	1,308	7.84	27.68	2,876	3,330	3,392	33,526	35,756	38,993	50.6	47.0	36.8	3.6	10.2
80–81 ..	1,936	1,559	1,213	24.18	28.52	3,092	3,108	3,146	36,618	38,864	42,139	40.1	32.3	25.1	7.8	7.2
81–82 ..	2,073	1,683	1,277	23.17	31.79	3,310	3,356	3,312	39,928	42,220	45,451	35.2	28.6	21.7	6.6	6.9
82–83 ..	1,892	1,572	1,239	20.36	26.88	3,021	3,134	3,213	42,949	45,354	48,664	32.9	27.3	21.5	5.6	5.8
83–84 ..	2,527	2,049	1,583	23.33	29.44	4,035	4,085	4,105	46,984	49,439	52,769	44.1	35.7	27.6	8.4	8.1
84–85 ..	2,997	2,578	2,054	16.25	25.51	4,786	5,140	5,327	51,770	54,579	58,096	49.3	42.4	33.8	6.9	8.6
85–86 ..	2,525	2,181	1,762	15.77	23.78	4,032	4,348	4,570	55,802	58,927	62,666	42.1	36.3	29.4	5.8	6.9
86–87 ..	2,126	1,831	1,484	16.11	23.38	3,395	3,651	3,849	59,197	62,578	66,515	41.9	36.1	29.2	5.8	6.9
87–88 ..	3,125	2,258	1,664	38.40	35.70	4,990	4,502	4,316	64,187	67,080	70,831	58.4	42.2	31.1	16.2	11.1
88–89 ..	2,334	2,052	1,712	13.74	19.86	3,727	4,091	4,440	67,914	71,171	75,271	36.8	32.3	26.9	4.5	5.4
89–90 ..	2,309	1,855	1,597	24.47	16.16	3,687	3,698	4,142	71,601	74,869	79,413	35.2	28.2	24.3	7.0	3.9
90–91 ..	2,406	2,236	1,852	7.60	20.73	3,842	4,458	4,803	75,443	79,327	84,216	36.0	33.4	27.7	2.6	5.7
91–92 ..	1,715	1,480	1,195	15.88	23.85	2,739	2,951	3,099	78,182	82,278	87,315	24.9	21.5	17.4	3.4	4.1
92–93 ..	1,541	1,264	967	21.91	30.71	2,461	2,520	2,508	80,643	84,798	89,823	22.0	18.0	13.8	4.0	4.2
93–94 ..	1,878	1,401	946	34.05	48.10	2,999	2,793	2,453	83,642	87,591	92,276	26.8	20.0	13.5	6.8	6.5
94–95 ..	1,667	1,261	807	32.20	56.26	2,662	2,514	2,093	86,304	90,105	94,369	23.2	17.6	11.2	5.6	6.4
95–96 ..	1,399	995	516	40.60	92.83	2,234	1,984	1,338	88,538	92,089	95,707	18.7	13.3	6.9	5.4	6.4
96–97 ..	1,515	900	375	68.33	140.00	2,419	1,794	973	90,957	93,883	96,680	19.8	11.8	4.9	8.0	6.9
97–98 ..	1,259	722	207	74.38	248.79	2,010	1,440	537	92,967	95,323	97,217	15.0	8.5	2.5	6.5	6.0
98–99 ..	724	367	59	97.28	522.03	1,156	732	153	94,123	96,055	97,370	8.4	4.3	0.7	4.1	3.6
99–100 .	328	127	13	158.27	876.92	524	253	34	94,647	96,308	97,404	4.0	1.6	0.2	2.4	1.4
100–101	146	48	5	204.17	860.00	233	96	13	94,880	96,404	97,417	1.9	0.6	0.1	1.3	0.5
101–102	80	5	1	1,500.00	400.00	128	10	3	95,008	96,414	97,420	1.1	0.1	0.0	1.0	0.1
102–103	84	11	2	663.64	450.00	134	22	5	95,142	96,436	97,425	1.2	0.2	0.0	1.0	0.2
103–104	139	33	8	321.21	312.50	222	66	21	95,364	96,502	97,446	1.9	0.4	0.2	1.5	0.2
104–105	177	86	31	105.81	177.42	283	172	80	95,647	96,674	97,526	2.5	1.2	0.4	1.3	0.8
105–106	138	97	44	42.27	120.45	220	193	114	95,867	96,867	97,640	2.1	1.5	0.7	0.6	0.8
106–107	90	95	39	*a*5.26	143.59	144	189	101	96,011	97,056	97,741	1.4	1.5	0.6	*a*0.1	0.9
107–108	61	26	13	134.62	100.00	97	52	34	96,108	97,108	97,775	1.0	0.4	0.2	0.6	0.2
108–109	43	16	8	168.75	100.00	69	32	21	96,177	97,140	97,796	0.7	0.2	0.1	0.5	0.1
109–110	27	13	2	107.69	550.00	43	26	5	96,220	97,166	97,801	0.4	0.2	0.0	0.2	0.2
110–111	41	24	6	70.83	300.00	65	48	16	96,285	97,214	97,817	0.7	0.4	0.1	0.3	0.3
111–112	182	119	70	52.94	70.00	291	237	182	96,576	97,451	97,999	2.8	1.9	1.1	0.9	0.8
112–113	119	56	27	112.50	107.41	190	112	70	96,766	97,563	98,069	2.0	0.9	0.5	1.1	0.4
113–114	51	21	12	142.86	75.00	81	42	31	96,847	97,605	98,100	0.8	0.3	0.2	0.5	0.1
114–115	25	11	10	127.27	10.00	40	22	26	96,887	97,627	98,126	0.4	0.2	0.2	0.2	0.0
115–116	28	13	12	115.38	8.33	45	26	31	96,932	97,653	98,157	0.5	0.2	0.2	0.3	0.0
116–117	55	24	10	129.17	140.00	88	48	26	97,020	97,701	98,183	1.0	0.4	0.2	0.6	0.2
117–118	154	59	24	161.02	145.83	246	118	62	97,266	97,819	98,245	2.7	1.0	0.4	1.7	0.6
118–119	164	58	22	182.76	163.64	262	116	57	97,528	97,935	98,302	3.1	1.1	0.4	2.0	0.7
119–120	93	71	41	30.99	73.17	148	142	106	97,676	98,077	98,408	1.8	1.4	0.8	0.4	0.6
120–121	152	119	88	27.73	35.23	243	237	228	97,919	98,314	98,636	3.0	2.4	1.7	0.6	0.7
121–122	424	258	178	64.34	44.94	677	514	462	98,596	98,828	99,098	9.3	5.6	3.9	3.7	1.7
122–123	705	475	285	48.42	66.67	1,126	947	739	99,722	99,775	99,837	18.6	12.6	7.5	6.0	5.1
123–124	149	96	56	55.21	71.43	238	191	145	99,960	99,966	99,982	4.6	3.0	1.7	1.6	1.3
124–125	25	17	7	47.06	142.86	40	34	18	100,000	100,000	100,000	3.5	2.3	1.0	1.2	1.3

a Decrease.

Naturally the greater density of population in a square degree is governed by the location of the larger cities. Thus the 2 square degrees between latitudes 40° and 41° and longitudes 73° and 75°, comprising New York, Brooklyn, Jersey city, and other large cities, contain 3,653,000 inhabitants. The square degree between latitudes 42° and 43° and longitudes 71° and 72°, comprising Boston and its suburbs, has 1,233,000 inhabitants; that between latitudes 39° and 40° and longitudes 75° and 76°, in which is most of Philadelphia, has 1,414,000, while that between latitudes 41° and 42° and longitudes 87° and 88°, in which is situated most of Chicago, contains 950,000 people.

The following diagrams show graphically the distribution of population in accordance with latitude and longitude at each of the 3 censuses under consideration:

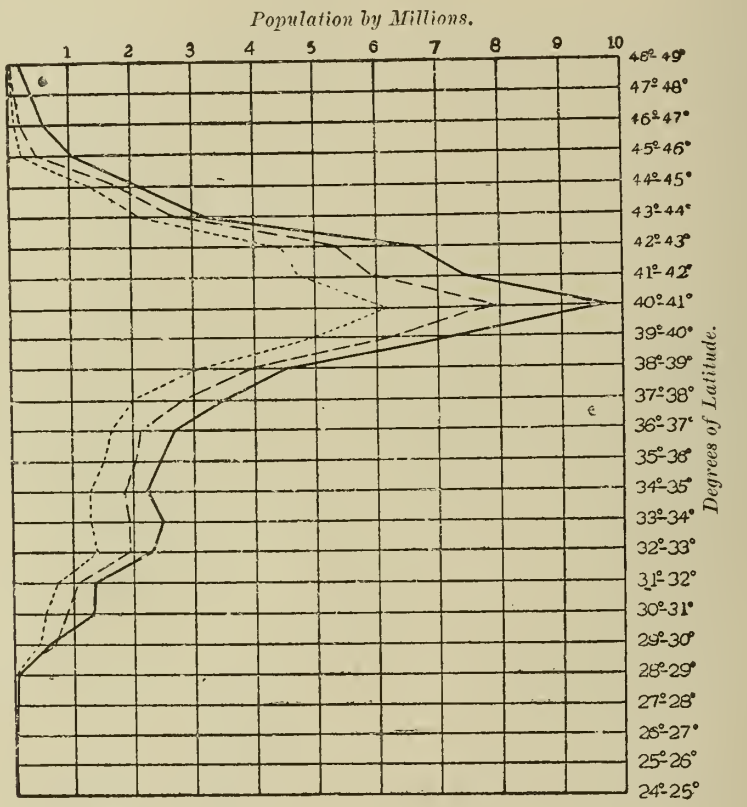

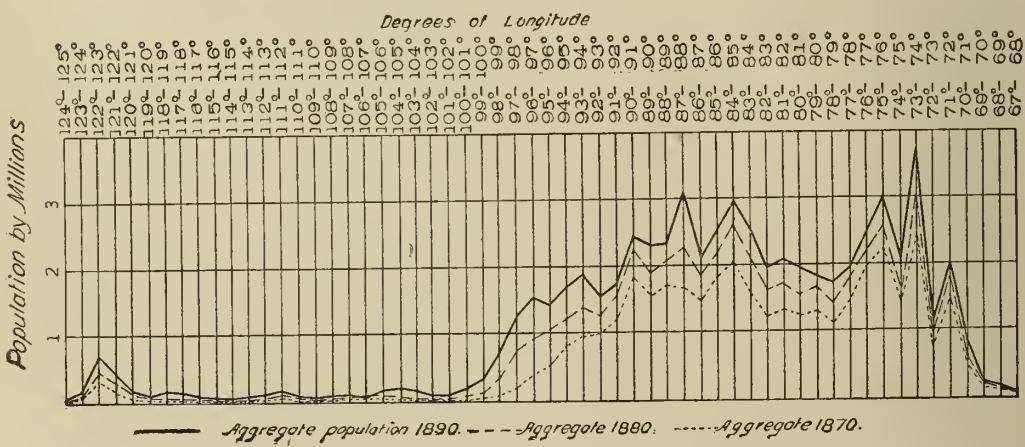

URBAN POPULATION.

In the published records of former censuses urban population has been defined as that element living in cities, or other closely aggregated bodies of population, containing 8,000 inhabitants or more. This definition of the urban element, although a somewhat arbitrary one, is used in the present discussion of the results of the Eleventh Census in order that they may be compared directly with those of earlier censuses. The limit of 8,000 inhabitants is, however, a high one, inasmuch as most of the distinctive features of urban life are found in smaller bodies of population. Recognizing this fact, the discussion of the urban class was in 1880 extended in part to include all such bodies of population down to a limit of 4,000, a precedent which will be followed in the more extended publications of the Eleventh Census.

Throughout the United States, with the exception of the New England states, there is no difficulty or uncertainty in carrying out either of the above definitions of urban population. Excepting in these states, municipal charters are generally granted only to dense bodies of population, and all such bodies are incorporated and their limits sharply defined by the acts of incorporation. In the New England states, on the contrary, the general practice is to subdivide the counties into towns, which are, so far as area and distribution of population are concerned, equivalent to the townships of the states of the Upper Mississippi valley. When certain conditions of population are fulfilled these towns are chartered bodily as cities. Thus these cities may contain considerable numbers of rural population, and, conversely, certain towns may contain dense bodies of population of magnitude sufficient to be classed as urban. It is therefore possible in these states to make only an approximate separation of the urban and rural elements. According to this definition the urban population of the country was 18,284,385 in 1890, the total population being 62,622,250. The urban population in 1890 constituted 29.20 per cent of the total population. Corresponding figures for the several censuses are given in the following table :

CENSUS YEARS.	Population of the United States.	Population of cities.	Inhabitants of cities in each 100 of the total population.
1790	3,929,214	131,472	3.35
1800	5,308,483	210,873	3.97
1810	7,239,881	356,920	4.93
1820	9,633,822	475,135	4.93
1830	12,866,020	864,509	6.72
1840	17,069,453	1,453,994	8.52
1850	23,191,876	2,897,586	12.49
1860	31,443,321	5,072,256	16.13
1870	38,558,371	8,071,875	20.93
1880	50,155,783	11,318,547	22.57
1890	62,622,250	18,284,385	29.20

It will be seen that the proportion of urban population has increased gradually during the past century from 3.35 up to 29.20 per cent, or from one-thirtieth up to nearly one-third of the total population. The increase has been quite regular from the beginning up to 1880, while from 1880 to 1890 it has made a leap from 22.57 up to 29.20 per cent, thus illustrating in a forcible manner the accelerated tendency of our population toward urban life. The number of cities having a population of more than 8,000 increased from 6 in 1790 to 286 in 1880, whence it has leaped to 448 in 1890.

This urban element is distributed very unequally over the country, as is shown below by geographical divisions:

GEOGRAPHICAL DIVISIONS.	Urban population.	Per cent of entire urban population.
Total	18,284,385	100.00
North Atlantic	9,015,383	49.31
South Atlantic	1,419,964	7.76
North Central	5,793,896	31.69
South Central	1,147,089	6.27
Western	908,053	4.97

The North Atlantic division contains nearly one-half the urban population of the country, while the North Atlantic and North Central divisions together contain nearly five-sixths of it.

In the North Atlantic division 51.81 per cent, or more than one-half the entire population, is contained in cities of 8,000 inhabitants or more. During the past 10 years the urban element in this division has increased 44.15 per cent, while the total population has increased but 19.95 per cent. This relative increase is well distributed among the several states of this division, with the single exception of Vermont, whose urban element has increased but little. In Maine, Vermont, Massachusetts, and New York the numerical increase in the urban element is greater than the increase of the total population, so that in these states the rural population has actually diminished in number. This rapid increase in the urban element of the North Atlantic division is due to the equally rapid extension of manufactures and commerce, requiring the aggregation of the inhabitants into compact bodies.

In the North Central division 25.91 per cent, or a trifle more than one-fourth of the inhabitants, is classed as urban. In the past 10 years the number of the urban element has nearly doubled, while the total population has increased but 28.78 per cent. The number of cities has increased from 95 in 1880 to 152 in 1890. The increase in number of urban population, viz., 2,769,217, is comprised mainly in a few large cities; thus the total increase in the 11 largest cities, comprising a trifle more than one-half of the urban population of this section, is 1,446,089, or more than half the entire gain in urban population in this division.

In the South Atlantic and South Central divisions the proportion of urban population is comparatively small, being in the first named but 16.03 per cent of the entire population, or less than one-sixth, and the second but 10.45 per cent, the proportion of urban to the total population in all the southern states being less than 13 per cent. The industries of these states are mainly agricultural, and while manufactures and mining are making some progress they are still in their infancy. The progress in these branches of industry may be measured roughly by the growth of the urban element. In 1880 this element numbered 1,616,095, and constituted less than 10 per cent of the population. In 1890 it numbered 2,567,053, having increased 58.84 per cent, while the total population had increased but 20.07 per cent.

In certain of these states the proportion of urban population is still trifling; thus, in Mississippi it constitutes but 2.64, in North Carolina but 3.87, and in Arkansas but 4.89 per cent of the total population.

Mining, commerce, and manufactures in the western states and territories are in a much more advanced stage, as is shown by the greater proportion of the urban element. Considered as a whole, the urban element in the Western division in 1890 constituted 29.99 per cent of the whole population, while in 1880 it constituted 23.97 per cent. It has therefore gained somewhat more rapidly than the total population.

In 1880 there was but one city, New York, which had a population in excess of a million. In 1890 there were three, New York, Chicago, and Philadelphia.

In 1870 there were but 14 cities each containing more than 100,000 inhabitants. In 1880 this number had increased to 20, and in 1890 to 28.

The relative rank of the cities having a population of 100,000 or more at the date of each of these censuses is set forth in the following table:

RANK.	1890	1880	1870
1	New York, N. Y.	New York, N. Y.	New York, N. Y.
2	Chicago, Ill.	Philadelphia, Pa.	Philadelphia, Pa.
3	Philadelphia, Pa.	Brooklyn, N. Y.	Brooklyn, N. Y.
4	Brooklyn, N. Y.	Chicago, Ill.	St. Louis, Mo.
5	St. Louis, Mo.	Boston, Mass.	Chicago, Ill.
6	Boston, Mass.	St. Louis, Mo.	Baltimore, Md.
7	Baltimore, Md.	Baltimore, Md.	Boston, Mass.
8	San Francisco, Cal.	Cincinnati, Ohio.	Cincinnati, Ohio.
9	Cincinnati, Ohio.	San Francisco, Cal.	New Orleans, La.
10	Cleveland, Ohio.	New Orleans, La.	San Francisco, Cal.
11	Buffalo, N. Y.	Cleveland, Ohio.	Buffalo, N. Y.
12	New Orleans, La.	Pittsburg, Pa.	Washington, D. C.
13	Pittsburg, Pa.	Buffalo, N. Y.	Newark, N. J.
14	Washington, D. C.	Washington, D. C	Louisville, Ky.
15	Detroit, Mich.	Newark, N. J.	
16	Milwaukee, Wis.	Louisville, Ky.	
17	Newark, N. J.	Jersey city, N. J.	
18	Minneapolis, Minn.	Detroit, Mich.	
19	Jersey city, N. J.	Milwaukee, Wis.	
20	Louisville, Ky.	Providence, R. I.	
21	Omaha, Neb.		
22	Rochester, N. Y.		
23	St. Paul, Minn.		
24	Kansas city, Mo.		
25	Providence, R. I.		
26	Denver, Colo.		
27	Indianapolis, Ind.		
28	Allegheny, Pa.		

The following table shows the 50 principal cities of the United States in the order of their rank, giving the population in 1890 and 1880, and the increase from 1880 to 1890:

50 PRINCIPAL CITIES IN 1890 IN THE ORDER OF THEIR RANK.

CITIES.	POPULATION.		INCREASE.		CITIES.	POPULATION.		INCREASE.	
	1890	1880	Number.	Per cent.		1890	1880	Number.	Per cent.
New York, N. Y	1,515,301	1,206,299	309,002	25.62	Denver, Colo	106,713	35,629	71,084	199.51
Chicago, Ill	1,099,850	503,185	596,665	118.58	Indianapolis, Ind	105,436	75,056	30,380	40.48
Philadelphia, Pa	1,046,964	847,170	199,794	23.58	Allegheny, Pa	105,287	78,682	26,605	33.81
Brooklyn, N. Y	806,343	566,663	239,680	42.30	Albany, N. Y	94,923	90,758	4,165	4.59
St. Louis, Mo	451,770	350,518	101,252	28.89	Columbus, Ohio	88,150	51,647	36,503	70.68
Boston, Mass	448,477	362,839	85,638	23.60	Syracuse, N. Y	88,143	51,792	36,351	70.19
Baltimore, Md	434,439	332,313	102,126	30.73	Worcester, Mass	84,655	58,291	26,364	45.23
San Francisco, Cal	298,997	233,959	65,038	27.80	Toledo, Ohio	81,434	50,137	31,297	62.42
Cincinnati, Ohio	296,908	255,139	41,769	16.37	Richmond, Va	81,388	63,600	17,788	27.97
Cleveland, Ohio	261,353	160,146	101,207	63.20	New Haven, Conn	81,298	62,882	18,416	29.29
Buffalo, N. Y	255,664	155,134	100,530	64.80	Paterson, N. J	78,347	51,031	27,316	53.53
New Orleans, La	242,039	216,090	25,949	12.01	Lowell, Mass	77,696	59,475	18,221	30.64
Pittsburg, Pa	238,617	156,389	82,228	52.58	Nashville, Tenn	76,168	43,350	32,818	75.70
Washington, D. C	230,392	177,624	52,768	29.71	Scranton, Pa	75,215	45,850	29,365	64.05
Detroit, Mich	205,876	116,340	89,536	76.96	Fall River, Mass	74,398	48,961	25,437	51.95
Milwaukee, Wis	204,468	115,587	88,881	76.90	Cambridge, Mass	70,028	52,669	17,359	32.96
Newark, N. J	181,830	136,508	45,322	33.20	Atlanta, Ga	65,533	37,409	28,124	75.18
Minneapolis, Minn	164,738	46,887	117,851	251.35	Memphis, Tenn	64,495	33,592	30,903	92.00
Jersey city, N J	163,003	120,722	42,281	35.02	Wilmington, Del	61,431	42,478	18,953	44.62
Louisville, Ky	161,129	123,758	37,371	30.20	Dayton, Ohio	61,220	38,678	22,542	58.28
Omaha, Neb	140,452	30,518	109,934	360.23	Troy, N. Y	60,956	56,747	4,209	7.42
Rochester, N. Y	133,896	89,366	44,530	49.83	Grand Rapids, Mich	60,278	32,016	28,262	88.27
St. Paul, Minn	133,156	41,473	91,683	221.07	Reading, Pa	58,661	43,278	15,383	35.54
Kansas city, Mo	a132,716	55,785	76,931	137.91	Camden, N. J	58,313	41,659	16,654	39.98
Providence, R. I	132,146	104,857	27,289	26.02	Trenton, N. J	57,458	29,910	27,548	92.10

a Includes a population of 13,048, which by recent decision of Missouri state supreme court is now outside the limits of Kansas city.

The following table shows the number of cities classified according to population at the date of each census:

NUMBER OF CITIES CLASSIFIED ACCORDING TO POPULATION: 1790–1890.

CENSUS YEARS.	Total.	8,000 to 12,000	12,000 to 20,000	20,000 to 40,000	40,000 to 75,000	75,000 to 125,000	125,000 to 250,000	250,000 to 500,000	500,000 to 1,000,000	1,000,000 and over.
1790	6	1	3	1	1					
1800	6	1		3	2					
1810	11	4	2	3		2				
1820	13	3	4	2	2	2				
1830	26	12	7	3	1	1	2			
1840	44	17	11	10	1	3	1	1		
1850	85	36	20	14	7	3	3	1	1	
1860	141	62	34	23	12	2	5	1	2	
1870	226	92	63	39	14	8	3	5	2	
1880	286	110	76	55	21	9	7	4	3	1
1890	448	176	107	91	35	14	14	7	1	3

The table on the following page shows by states and groups of states the total population in 1880 and 1890, the urban population in the same years, the number of cities, and the proportion which the urban population bears to the total population.

URBAN POPULATION IN 1890 AND 1880, BY STATES AND TERRITORIES.

STATES AND TERRITORIES.	TOTAL POPULATION.		URBAN POPULATION.		NUMBER OF CITIES AND PERCENTAGE OF URBAN OF TOTAL POPULATION.			
	1890	1880	1890	1880	1890		1880	
The United States	62,622,250	50,155,783	18,284,385	11,318,547	448	29.20	286	22.57
North Atlantic division	17,401,545	14,507,407	9,015,383	6,254,096	199	51.81	137	43.11
Maine	661,086	648,936	130,346	87,100	8	19.72	5	13.42
New Hampshire	376,530	346,991	103,058	76,200	5	27.37	5	21.96
Vermont	332,422	332,286	26,350	21,500	2	7.93	2	6.47
Massachusetts	2,238,943	1,783,085	1,564,931	1,042,039	47	69.90	33	58.44
Rhode Island	345,506	276,531	272,571	175,500	10	78.89	6	63.46
Connecticut	746,258	622,700	385,287	266,100	17	51.63	13	42.73
New York	5,997,853	5,082,871	3,599,877	2,591,267	46	60.02	33	50.98
New Jersey	1,444,933	1,131,116	780,912	495,650	20	54.04	12	43.82
Pennsylvania	5,258,014	4,282,891	2,152,051	1,498,740	44	40.93	28	34.99
South Atlantic division	8,857,920	7,597,197	1,419,964	942,387	36	16.03	23	12.40
Delaware	168,493	146,608	61,431	42,478	1	36.46	1	28.97
Maryland	1,042,390	934,943	465,479	351,665	4	44.65	3	37.61
District of Columbia	230,392	177,624	230,392	159,871	1	100.00	2	90.01
Virginia	1,655,980	1,512,565	221,965	148,230	9	13.40	6	9.80
West Virginia	762,794	618,457	53,038	30,737	3	6.95	1	4.97
North Carolina	1,617,947	1,399,750	62,544	26,615	5	3.87	2	1.90
South Carolina	1,151,149	995,577	78,915	60,020	3	6.86	2	6.03
Georgia	1,837,353	1,542,180	199,169	112,881	7	10.84	5	7.32
Florida	391,422	269,493	47,031	9,890	3	12.02	1	3.67
North Central division	22,362,279	17,364,111	5,793,896	3,024,679	152	25.91	95	17.42
Ohio	3,672,316	3,198,062	1,159,342	745,894	29	31.57	20	23.32
Indiana	2,192,404	1,978,301	400,566	244,063	18	18.27	11	12.34
Illinois	3,826,351	3,077,871	1,485,955	732,021	24	38.83	18	23.78
Michigan	2,093,889	1,636,937	546,095	271,566	20	26.08	12	16.59
Wisconsin	1,686,880	1,315,497	424,546	212,431	17	25.17	9	16.15
Minnesota	1,301,826	780,773	369,315	107,623	6	28.37	4	13.78
Iowa	1,911,896	1,624,615	269,230	152,578	12	14.08	10	9.39
Missouri	2,679,184	2,168,380	703,743	459,369	8	26.27	5	21.18
North Dakota	182,719	a36,909	.....	.....	.....	.....	.....	.....
South Dakota	328,808	a98,268	10,177	.....	1	3.10	.....	.....
Nebraska	1,058,910	452,402	259,048	43,521	8	24.46	2	9.62
Kansas	1,427,096	996,096	165,879	55,613	9	11.62	4	5.58
South Central division	10,972,893	8,919,371	1,147,089	673,708	37	10.45	20	7.55
Kentucky	1,858,635	1,648,690	276,454	198,603	7	14.87	5	12.05
Tennessee	1,767,518	1,542,359	202,337	99,527	5	11.45	4	6.45
Alabama	1,513,017	1,262,505	89,135	45,845	4	5.89	2	3.63
Mississippi	1,289,600	1,131,597	34,098	11,814	3	2.64	1	1.04
Louisiana	1,118,587	939,946	264,496	224,099	3	23.65	2	23.84
Texas	2,235,523	1,591,749	225,346	80,682	11	10.08	5	5.07
Oklahoma	61,834	.....	.....	.....	.....	.....	.....	.....
Arkansas	1,128,179	802,525	55,223	13,138	4	4.89	1	1.64
Western division	3,027,613	1,767,697	908,053	423,677	24	29.99	11	23.97
Montana	132,159	39,159	24,557	.....	2	18.58	.....	.....
Wyoming	60,705	20,789	11,690	.....	1	19.26	.....	.....
Colorado	412,198	194,327	152,795	50,449	4	37.07	2	25.96
New Mexico	153,593	119,565	.....	.....	.....	.....	.....	.....
Arizona	59,620	40,440	.....	.....	.....	.....	.....	.....
Utah	207,905	143,963	59,732	20,768	2	28.73	1	14.43
Nevada	45,761	62,266	8,511	10,917	1	18.60	1	17.53
Idaho	84,385	32,610	.....	.....	.....	.....	.....	.....
Washington	349,390	75,116	98,765	.....	3	28.27	.....	.....
Oregon	313,767	174,768	56,917	17,577	2	18.14	1	10.06
California	1,208,130	864,694	495,086	323,966	9	40.98	6	37.47

RECAPITULATION BY GEOGRAPHICAL DIVISIONS.

The United States	62,622,250	50,155,783	18,284,385	11,318,547	448	29.20	286	22.57
North Atlantic	17,401,545	14,507,407	9,015,383	6,254,096	199	51.81	137	43.11
South Atlantic	8,857,920	7,597,197	1,419,964	942,387	36	16.03	23	12.40
North Central	22,362,279	17,364,111	5,793,896	3,024,679	152	25.91	95	17.42
South Central	10,972,893	8,919,371	1,147,089	673,708	37	10.45	20	7.55
Western	3,027,613	1,767,697	908,053	423,677	24	29.99	11	23.97

a Population of Dakota in 1880 apportioned according to the present limits of North and South Dakota.

In defining what constitutes a city, in each case the Census Office has consistently maintained the policy of including only such population as lives within the charter limits, because no other defined limits exist. In many cases, however, this does not give to the city all the population which naturally belongs to it. There may be populous suburbs, which are to all intents and purposes parts of the city, whose inhabitants transact business within the city, who may be served by the same post office, but who, living without the charter limits, are not included in the city's population. Of this our greatest city, New York, is a forcible example. Within a radius of 15 miles of the city hall, on Manhattan island, the people are in effect citizens of New York, so far as their business and social interests go, although politically they live in different cities, counties, and states. This body of population contains considerably in excess of 3,000,000 persons, or two-thirds the number in London, which is, similarly, a congeries of municipalities. Next to London, New York and its suburbs form the largest city of the globe. Other cases are those of St. Paul and Minneapolis, whose corporate limits join one another, and Bristol, Tennessee, and Bristol, Virginia, two corporations whose line of division follows the middle of the main street of the city, and which have a joint population of 6,226. Texarkana, Texas, and Texarkana, Arkansas, form a similar case. Knoxville, Tennessee, has large suburbs immediately adjoining, whose population would, if added, increase it to very nearly 40,000 inhabitants.

The rate of growth of many of these cities, especially those situated west of the Mississippi river, has been amazing. Chicago has added over half a million to her inhabitants, thus more than doubling her size in 10 years. Minneapolis, St. Paul, Omaha, and Denver have expanded to triple or quadruple their former size, while all over the west smaller cities have sprung up as if by magic.

SEX.

The aggregate population on June 1, 1890, was 62,622,250. Of this number 32,067,880 were males and 30,554,370 were females. The following table shows for the United States as a whole the proportion which the number of each sex bears to the total population at each census from 1850 to 1890:

CENSUS YEARS.	Males.	Females.
	Per cent.	*Per cent.*
1850	51.04	48.96
1860	51.16	48.84
1870	50.56	49.44
1880	50.88	49.12
1890	51.21	48.79

From the above table it is apparent that for 1890 in the United States males were in excess of females in the proportion of 51.21 and 48.79. This excess of males is to be expected in this case, owing to the effects of immigration. Where natural increase is not interfered with either by immigration or emigration, wars or pestilence, the proportion of the sexes is nearly equal, females being slightly in excess of males. This is shown (but rather imperfectly, on account of the effect of emigration) in the table on the following page, which presents the proportions of the sexes in certain European countries.

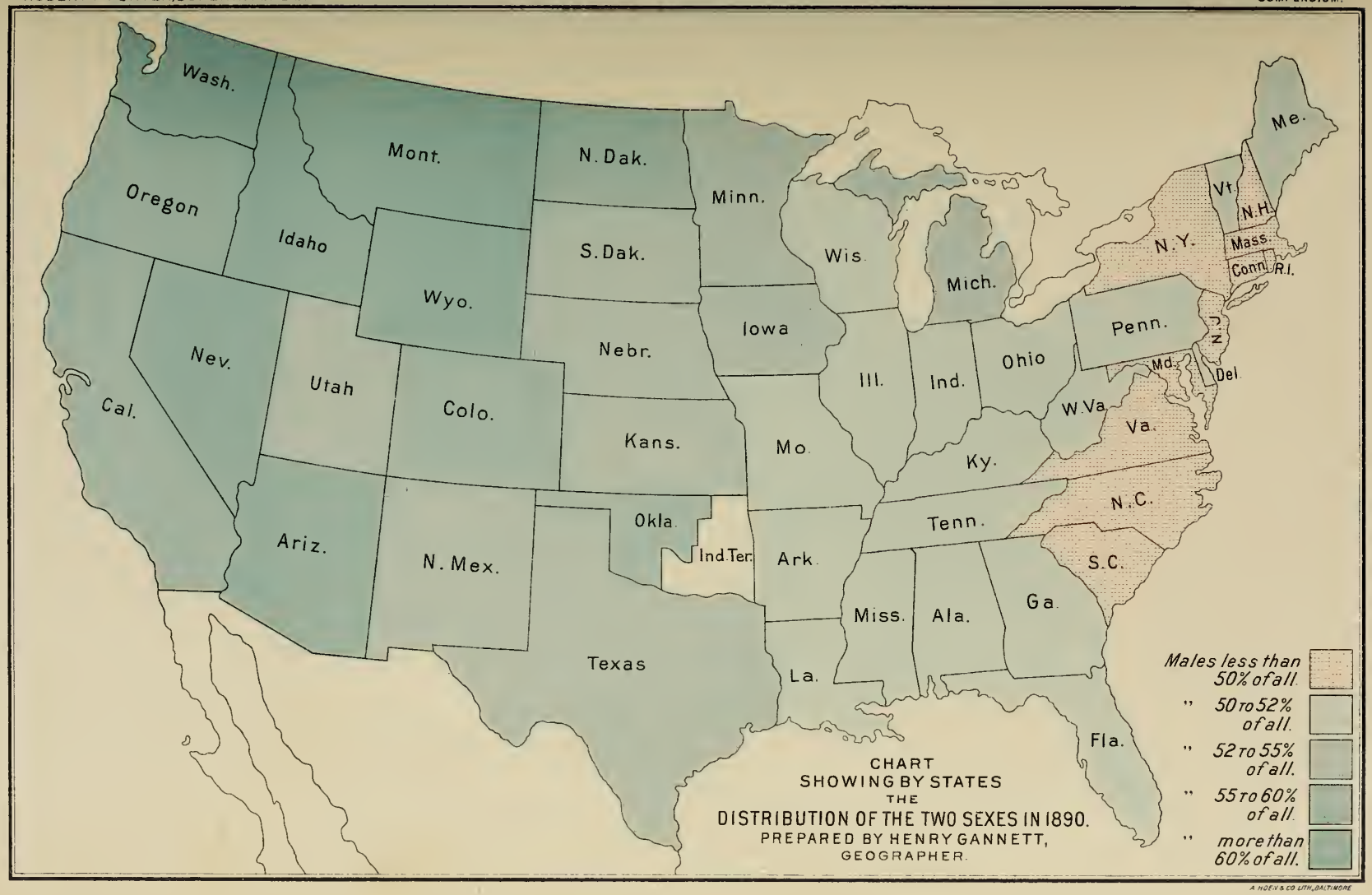

CHART
SHOWING BY STATES
THE
DISTRIBUTION OF THE TWO SEXES IN 1890.
PREPARED BY HENRY GANNETT,
GEOGRAPHER.

A. HOEN & CO. LITH., BALTIMORE

COUNTRIES.	Males.	Females.
	Per cent.	*Per cent.*
United Kingdom	48.54	51.46
Austria	48.92	51.08
Denmark	48.76	51.24
Germany	49.03	50.97
Netherlands	49.42	50.58
Spain	49.04	50.96
Sweden	48.43	51.57
Norway	47.87	52.13

In every one of these countries, without exception, females are in excess, constituting from 50.58 to 52.13 per cent of the whole population. In the United Kingdom, Denmark, Germany, Sweden, and Norway it may be accounted for by emigration, but in the cases of Austria, Netherlands, and Spain there is little emigration, and the figures are practically those of undisturbed natural increase. Judging, therefore, from these cases, it would appear that under undisturbed conditions the female sex outnumbers the male sex nearly in the proportion of 51 to 49.

The effect of emigration upon the population of the other countries is roughly measured by the fact that the average proportion of females to males in them is about 51.5 to 48.5. In the case of the United States, however, normal conditions are modified by immigration. Among the immigrants to this country males are in excess of females in the proportion of 3 to 2, and to this fact, coupled with the excessive immigration during the past decade, is to be attributed the large proportion of males.

If the history of the distribution of the population by sex from 1850 to 1890 is examined it is seen, first, that males have always been in excess of females; that between 1850 and 1860 that proportion increased slightly, while between 1860 and 1870 it diminished by six-tenths of 1 per cent, which in such a matter as this is a very large reduction. This was doubtless due in great measure to the mortality of the civil war, the ravages of which were confined to the male sex, and in which probably not far from a million of our citizens lost their lives. Between 1870 and 1880 and 1880 and 1890 the proportion of males had again increased, reaching at the latter date a proportion slightly in excess of that which was shown in 1860.

The following table shows the proportion of males and females in each state in 1890, 1880, 1870, 1860, and 1850:

PERCENTAGE OF MALES AND FEMALES OF TOTAL POPULATION: 1850–1890.

STATES AND TERRITORIES.	1890		1880		1870		1860		1850	
	Males.	Females.	Males.	Females.	Males.	Females.	Males.	Females.	Males.	Females.
The United States	51.21	48.79	50.88	49.12	50.56	49.44	51.16	48.84	51.04	48.96
North Atlantic division	49.87	50.13	49.36	50.64	49.43	50.57	49.70	50.30	50.30	49.70
Maine	50.31	49.69	49.94	50.06	49.94	50.06	50.49	49.51	51.01	48.99
New Hampshire	49.55	50.45	49.14	50.86	48.90	51.10	49.01	50.99	49.13	50.87
Vermont	50.94	49.06	50.22	49.78	50.13	49.87	50.39	49.61	50.95	49.05
Massachusetts	48.58	51.42	48.14	51.86	48.29	51.71	48.47	51.53	49.12	50.88
Rhode Island	48.63	51.37	48.11	51.89	48.20	51.80	48.18	51.82	48.85	51.15
Connecticut	49.52	50.48	49.11	50.89	49.36	50.64	49.11	50.89	49.54	50.46
New York	49.63	50.37	49.29	50.71	49.36	50.64	49.82	50.18	50.62	49.38
New Jersey	49.89	50.11	49.50	50.50	49.63	50.37	49.86	50.14	50.12	49.88
Pennsylvania	50.71	49.29	49.89	50.11	49.93	50.07	50.05	49.95	50.53	49.47
South Atlantic division	49.88	50.12	49.46	50.54	48.96	51.04	50.09	49.91	50.08	49.92
Delaware	50.79	49.21	50.55	49.45	50.10	49.90	50.52	49.48	50.21	49.79
Maryland	49.47	50.53	49.43	50.57	49.30	50.70	49.62	50.38	50.14	49.86
District of Columbia	47.56	52.44	47.05	52.95	47.22	52.78	47.28	52.72	46.75	53.25
Virginia	49.78	50.22	49.29	50.71	48.73	51.27	50.50	49.50	50.49	49.51
West Virginia	51.17	48.83	50.85	49.15	50.42	49.58	.....	.....	.....	.....
North Carolina	49.39	50.61	49.15	50.85	48.42	51.58	49.93	50.07	49.58	50.42
South Carolina	49.72	50.28	49.26	50.74	48.74	51.26	49.36	50.64	49.31	50.69
Georgia	50.07	49.93	49.47	50.53	48.89	51.11	50.31	49.69	50.37	49.63
Florida	51.59	48.41	50.63	49.37	50.36	49.64	51.94	48.06	52.52	47.48
North Central division	51.85	48.15	51.92	48.08	51.72	48.28	52.14	47.86	52.08	47.92
Ohio	50.53	49.47	50.47	49.53	50.18	49.82	50.87	49.13	51.35	48.65
Indiana	51.01	48.99	51.07	48.93	51.05	48.95	51.78	48.22	51.79	48.21
Illinois	51.55	48.45	51.55	48.45	51.83	48.17	52.73	47.27	52.65	47.35
Michigan	52.14	47.86	52.68	47.32	52.17	47.83	52.69	47.31	52.78	47.22
Wisconsin	51.87	48.13	51.70	48.30	51.66	48.34	52.51	47.49	53.94	46.06
Minnesota	53.41	46.59	53.68	46.32	53.51	46.49	54.11	45.89	61.15	38.85
Iowa	52.01	47.99	52.21	47.79	52.42	47.58	52.52	47.48	52.57	47.43
Missouri	51.70	48.30	51.98	48.02	52.07	47.93	52.64	47.36	52.46	47.54
North Dakota	55.60	44.40	a60.88	a39.12	a62.60	a37.40	a57.83	a42.17	.....	.....
South Dakota	54.82	45.18								
Nebraska	54.10	45.90	55.09	44.91	57.26	42.74	58.11	41.89	.....	.....
Kansas	52.70	47.30	53.88	46.12	55.50	44.50	55.20	44.80	.....	.....
South Central division	50.98	49.02	50.62	49.38	50.12	49.88	51.45	48.55	51.33	48.67
Kentucky	50.72	49.28	50.50	49.50	50.39	49.61	51.25	48.75	51.17	48.83
Tennessee	50.44	49.56	49.88	50.12	49.53	50.47	50.70	49.30	50.28	49.72
Alabama	50.06	49.94	49.32	50.68	49.02	50.98	50.75	49.25	50.85	49.15
Mississippi	50.38	49.62	50.12	49.88	49.93	50.07	51.30	48.70	51.39	48.61
Louisiana	50.01	49.99	49.87	50.13	49.82	50.18	52.26	47.74	53.04	46.96
Texas	52.45	47.55	52.64	47.36	51.74	48.26	52.99	47.01	53.52	46.48
Oklahoma	56.17	43.83	.....	.....	.....	.....	.....	.....	.....	.....
Arkansas	51.92	48.08	51.87	48.13	51.24	48.76	52.30	47.70	52.33	47.67
Western division	58.88	41.12	60.53	39.47	61.50	38.50	68.10	31.90	73.61	26.39
Montana	66.50	33.50	71.96	28.04	81.43	18.57	.....	.....	.....	.....
Wyoming	64.81	35.19	68.07	31.93	79.17	20.83	.....	.....	.....	.....
Colorado	59.50	40.50	66.45	33.55	62.26	37.74	95.37	4.63	.....	.....
New Mexico	54.07	45.93	53.94	46.06	51.30	48.70	52.49	47.51	51.57	48.43
Arizona	61.34	38.66	69.74	30.26	71.31	28.69	.....	.....	.....	.....
Utah	53.13	46.87	51.76	48.24	50.84	49.16	50.29	49.71	53.13	46.87
Nevada	63.84	36.16	67.48	32.52	76.20	23.80	89.50	10.50	.....	.....
Idaho	60.78	39.22	66.91	33.09	81.23	18.77	.....	.....	.....	.....
Washington	62.27	37.73	61.20	38.80	62.58	37.42	72.85	27.15	.....	.....
Oregon	57.95	42.05	59.15	40.85	58.44	41.56	60.21	39.79	62.12	37.88
California	57.95	42.05	59.93	40.07	62.38	37.62	71.93	28.07	92.42	7.58

a Dakota territory.

The above table shows the wide range among the states and territories in the proportion which the sexes bear to each other. The extreme on one side is the District of Columbia, where no less than 52.44 per cent of the total population are females.

This is followed at some distance by Massachusetts, where women form 51.42 per cent of the whole number. On the other hand are the newer states and territories of the far west, where we find Montana, with a population made up of 2 parts male to 1 female, and Wyoming, where but 35.19 per cent of the population are females. In both the North Atlantic and South Atlantic divisions females are slightly in excess of males. In the South Central division males are slightly in excess, and in the North Central division they are in excess to a much larger extent, while in the Western division three-fifths of the population are males.

These differences are easy of explanation. The Atlantic divisions are an old settled region from which for many decades a stream of emigration has flowed westward. This emigration has, naturally enough, consisted in considerable proportion of the male element. In this way the eastern communities have been depleted. It is true that in the northeastern states the place of these emigrants has been filled to some extent by foreign immigration from Europe, otherwise its effect would be vastly more marked. The manufacturing centers of the northeastern states have attracted not only males from among the immigrants but to a large extent females also, especially of Irish and French-Canadian extraction, who form the present bulk of the factory operatives. The same cause which has reduced the proportion of males in the Atlantic states has increased it in the central and western states. In the North Central division and in the Western division to this cause is to be added foreign immigration, which, consisting largely of males, increases still further the proportion of that sex.

Glancing at the history unfolded by this table, it is seen that in the North Atlantic division females have been in excess at each census since 1850; that this excess reached its maximum in 1880, and is now diminishing, as the effect of immigration from Europe overcomes that of emigration to the west. In each of the states composing this division this proportionate increase of the female element can be traced, reaching its maximum in 1870 or 1880, and thereafter diminishing. The effect of the civil war upon the elements of the population of these states is scarcely perceptible.

In the South Atlantic division different conditions prevail. Immigration to these states is but slight, and not sufficient to affect the constitution of the population as regards sex. These states are found to be almost equally divided between the sexes in 1850 and 1860. In 1870 the proportion of males has diminished 1.13 per cent, the effect undoubtedly of the civil war. Since then the proportion of males has increased, and the numbers of the sexes are nearly equal in 1890. Among the various states composing this division there is considerable variety as regards sex. In Delaware, Maryland, and the District of Columbia there is little evidence of the effect of the civil war, while in the other states that effect is very strongly marked. Indeed, in North Carolina and Georgia there is a reduction in the proportion of males due to this cause of about 1.5 per cent, which in most cases has been recovered during the past 20 years.

In the North Central division still different conditions have prevailed. In 1850 many of these states were upon the frontier, and in the 40 years that have elapsed the frontier has moved away beyond them and they have assumed the conditions of old settled communities. There has been as a rule comparatively little emigration from these states. On the other hand, there has been a vast amount of immigration to them, both from states further east and from Europe, and of course it is understood that this immigration is disproportionately male. Starting then in 1850, this division of the states comprised a considerable excess of the male element. This element diminished appreciably by 1870, and since then has somewhat more than held its own. The influence of the war was probably slight, but, whether large or small, it can not be distinguished from the effect of other causes, to which it must be secondary. Among the various states considerable diversity exists, since this division stretches from Ohio, which in

1850 was an old settled community, to Kansas, Nebraska, and North and South Dakota, which even at present are sparsely settled on their western borders.

The South Central division comprises a group of states extending from Alabama, a well settled state even in 1850, on the east, to Texas, which in 1850 was admitted to the Union, on the west. It is a section which has received little foreign immigration, but which has been filled up by immigration from the South Atlantic states and by natural increase. In 1850 this section contained a considerable excess of the male element. In 1860 this had increased a little, and in 1870 had decidedly diminished, owing, doubtless, to the ravages of the civil war. Between 1870 and 1880 these losses were being repaired.

The Western division comprises states and territories some of which were not known by name in 1850, and others which at that date contained but a few thousand white inhabitants. Even now they are, without exception, sparsely settled. In 1850 this division was peopled with 3 males to 1 female. In 1860 the proportion had declined to 2 to 1; in 1870 and 1880 more than 6 out of 10 were males, and in 1890 the proportion of males was a little smaller. Indeed, in 1890 the least proportion of males in all these states and territories was in the case of Utah, where 53.13 per cent were of that sex, and the largest proportion of males was in Montana, where they outnumbered the females in the proportion of 2 to 1. Considering these states and territories as regards extreme cases of disproportion between the sexes, it is seen that the population of Colorado in 1860 was composed of 95.37 per cent of males; that the population of Nevada in the same year was composed of 89.50 per cent of males, and that California in 1850, in the height of the gold excitement, contained only 7.58 per cent of women.

For the United States as a whole there were for every 100,000 males 95,280 females in 1890. In 1880 there were 96,544 females to every 100,000 males, while in 1870 there were 97,801 females to every 100,000 males.

The following table gives by states and territories, arranged geographically, the whole number of males and females as returned under the census of 1890 and the number of females to each 100,000 males for the censuses of 1890, 1880, and 1870:

RELATIVE PROPORTIONS OF FEMALES TO MALES, BY STATES AND TERRITORIES: 1890, 1880, AND 1870.

STATES AND TERRITORIES.	MALES.	FEMALES.	NUMBER OF FEMALES TO 100,000 MALES.		
	1890	1890	1890	1880	1870
The United States	32,067,880	30,554,370	95,280	96,544	97,801
North Atlantic division	8,677,798	8,723,747	100,530	102,600	102,293
Maine	332,590	328,496	98,769	100,253	100,226
New Hampshire	186,566	189,964	101,821	103,483	104,510
Vermont	169,327	163,095	96,320	99,108	99,462
Massachusetts	1,087,709	1,151,234	105,840	107,712	107,075
Rhode Island	168,025	177,481	105,628	107,871	107,485
Connecticut	369,538	376,720	101,944	103,642	102,606
New York	2,976,893	3,020,960	101,480	102,883	102,603
New Jersey	720,819	724,114	100,457	102,013	101,502
Pennsylvania	2,666,331	2,591,683	97,200	100,448	100,282
South Atlantic division	4,418,769	4,439,151	100,461	102,177	104,256
Delaware	85,573	82,920	96,900	97,830	99,615
Maryland	515,691	526,699	102,135	102,287	102,838
District of Columbia	109,584	120,808	110,242	112,525	111,764
Virginia	824,278	831,702	100,901	102,868	105,200
West Virginia	390,285	372,509	95,445	96,651	98,352
North Carolina	799,149	818,798	102,459	103,479	106,546
South Carolina	572,337	578,812	101,131	103,010	105,176
Georgia	919,925	917,428	99,729	102,126	104,525
Florida	201,947	189,475	93,824	97,512	98,574
North Central division	11,594,910	10,767,369	92,863	92,594	93,350
Ohio	1,855,736	1,816,580	97,890	98,153	99,264
Indiana	1,118,347	1,074,057	96,040	95,801	95,880
Illinois	1,972,308	1,854,043	94,004	94,001	92,922
Michigan	1,091,780	1,002,109	91,787	89,822	91,674
Wisconsin	874,951	811,929	92,797	93,436	93,558
Minnesota	695,321	606,505	87,227	86,276	86,871
Iowa	994,453	917,443	92,256	91,551	90,763
Missouri	1,385,238	1,293,946	93,410	92,371	92,034
North Dakota	101,590	81,129	79,859	a64,257	a59,732
South Dakota	180,250	148,558	82,418		
Nebraska	572,824	486,086	84,858	81,512	74,644
Kansas	752,112	674,984	89,745	85,608	80,196
South Central division	5,593,877	5,379,016	96,159	97,570	99,506
Kentucky	942,758	915,877	97,149	98,019	98,447
Tennessee	891,585	875,933	98,244	100,495	101,897
Alabama	757,456	755,561	99,750	102,770	103,993
Mississippi	649,687	639,913	98,496	99,514	100,261
Louisiana	559,350	559,237	99,980	100,520	100,714
Texas	1,172,553	1,062,970	90,654	89,982	93,263
Oklahoma	34,733	27,101	78,027	.....	.....
Arkansas	585,755	542,424	92,603	92,785	95,146
Western division	1,782,526	1,245,087	69,850	65,200	62,614
Montana	87,882	44,277	50,382	38,975	22,801
Wyoming	39,343	21,362	54,297	46,898	26,306
Colorado	245,247	166,951	68,075	50,488	60,612
New Mexico	83,055	70,538	84,929	85,384	94,917
Arizona	36,571	23,049	63,025	43,394	40,235
Utah	110,463	97,442	88,212	93,216	96,700
Nevada	29,214	16,547	56,641	48,185	31,236
Idaho	51,290	33,095	64,525	49,464	23,104
Washington	217,562	131,828	60,593	63,392	59,807
Oregon	181,840	131,927	72,551	69,052	71,130
California	700,059	508,671	72,575	66,873	60,309

a Dakota territory.

The greatest preponderance of females in 1890 is found in the District of Columbia, or 110,242 females to 100,000 males. In 1880 also the District of Columbia contained

the highest proportion of females to males, or 112,525 females to every 100,000 males. In Massachusetts, the state having the next greatest excess of females over males in 1890, there were 105,840 females to 100,000 males, while in Rhode Island, the state showing the third largest excess of females over males, there were 105,628 females to every 100,000 males. In 1880 Rhode Island was second as to the excess of females, with 107,871 females to every 100,000 males, and Massachusetts third, with 107,712 females to every 100,000 males.

Grouping the states with reference to the proportion of the sexes, it is seen that in 11 states, namely, Connecticut, District of Columbia, Maryland, Massachusetts, New Hampshire, New Jersey, New York, North Carolina, Rhode Island, South Carolina, and Virginia, females are in excess. Every one of these, it will be noticed, is in one of the two Atlantic divisions.

In the remaining states males are in excess. Of these there are 13, namely, Alabama, Delaware, Georgia, Indiana, Kentucky, Louisiana, Maine, Mississippi, Ohio, Pennsylvania, Tennessee, Vermont, and West Virginia, in which the whole number of females represents 95 per cent or more of the whole number of males.

In 14 states females constitute between 80 and 95 per cent of males. These states are as follows: Arkansas, Florida, Illinois, Iowa, Kansas, Michigan, Minnesota, Missouri, Nebraska, New Mexico, South Dakota, Texas, Utah, and Wisconsin. In the remaining states and territories the whole number of females represents from 50 to 80 per cent of the whole number of males. These are Arizona, California, Colorado, Idaho, Montana, Nevada, North Dakota, Oklahoma, Oregon, Washington, and Wyoming.

The changes in the constitution of the population of many of the states in regard to sex have altered materially since 1880, while throughout the country at large there has been an increase in the proportion of males.

The increase of the male element in the country at large has resulted in transferring from the list of states in which females were in excess in 1880 to those in which males are in excess no fewer than 6 states, namely, Maine, Pennsylvania, Georgia, Alabama, Louisiana, and Tennessee. In general, it has increased the proportion of males in the northern and southern central states. On the other hand, the development of settled conditions in the western group of states and territories has reduced the proportion of males among them.

The whole number of states and territories where the females exceed the males in 1890 is 11 as against 17 in 1880. All of the states and territories showing an excess of females over males in 1890 are found in the North Atlantic and South Atlantic divisions, as was also true of the states and territories having an excess of females over males in 1880, with the exception of Alabama, Louisiana, and Tennessee in the South Central division.

In 1880 there were 5 states and territories in which the number of females was less than 50 per cent of the males, namely, Idaho, Nevada, Wyoming, Arizona, and Montana, while in 1890 there is no state or territory where the females do not represent at least 50 per cent of the males.

In 1890 there were 11 states and territories, mainly in the Western division, in which the females represent from 50 to 80 per cent of the males as against 5 states and territories in 1880.

For the remaining states and territories the females represent over 80 per cent but less than 100 per cent of the males.

The females as compared with the males have lost relatively since 1880 in the United States as a whole, the numerical loss being 1,264 females to each 100,000 males as against a relative loss in 1880 of 1,257 females to each 100,000 males. There has been a relative loss during the decade of 2,070 females to each 100,000 males in the North Atlantic division; of 1,716 females to each 100,000 males in the South Atlantic division,

and 1,411 females to each 100,000 males in the South Central division. There has been a slight increase relatively, on the other hand, of 269 females to each 100,000 males in the North Central division, and 4,650 females to each 100,000 males in the Western division. In 19 states and territories there has been a relative increase of females to each 100,000 males, while in 29 states and territories there has been a relative decrease of females to each 100,000 males, as is shown by the following table, giving in addition to the increase or decrease in 1890, on the assumed basis of 100,000 males, the increase or decrease as shown by the census of 1880 as compared with 1870:

FEMALES INCREASED.

STATES AND TERRITORIES.	Increase since 1880.	Increase or decrease from 1870 to 1880.	STATES AND TERRITORIES.	Increase since 1880.	Increase or decrease from 1870 to 1880.
Arizona	19,631	+3,159	Oregon	3,499	−2,078
Colorado	17,587	−10,124	Nebraska	3,346	+6,868
Dakota (a)	17,239	+4,525	Michigan	1,965	−1,852
Idaho	15,061	+26,360	Missouri	1,039	+337
Montana	11,407	+16,174	Minnesota	951	−595
Nevada	8,456	+16,955	Iowa	705	+788
Wyoming	7,399	+20,592	Texas	672	−3,281
California	5,702	+6,564	Indiana	239	−79
Kansas	4,137	+5,412	Illinois	3	+1,079

a North and South Dakota combined.

FEMALES DECREASED.

STATES AND TERRITORIES.	Decrease since 1880.	Increase or decrease from 1870 to 1880.	STATES AND TERRITORIES.	Decrease since 1880.	Increase or decrease from 1870 to 1880.
Utah	5,004	−3,484	New Jersey	1,556	+511
Florida	3,688	−1,062	Maine	1,484	+27
Pennsylvania	3,248	+166	New York	1,403	+280
Alabama	3,020	−1,223	West Virginia	1,206	−1,701
Washington	2,799	+3,585	North Carolina	1,020	−3,067
Vermont	2,788	−354	Mississippi	1,018	−747
Georgia	2,397	−2,399	Delaware	930	−1,785
District of Columbia	2,283	+761	Kentucky	870	−428
Tennessee	2,251	−1,402	Wisconsin	639	−122
Rhode Island	2,243	+386	Louisiana	540	−194
Virginia	1,967	−2,332	New Mexico	455	−9,533
South Carolina	1,879	−2,166	Ohio	263	−1,111
Massachusetts	1,872	+637	Arkansas	182	−2,361
Connecticut	1,698	+1,036	Maryland	152	−551
New Hampshire	1,662	−1,027			

The increase of females since 1880 for North Dakota and South Dakota is for these 2 states combined as compared with Dakota territory in 1880 and 1870.

In all the states and territories comprising the North Atlantic and South Atlantic divisions the females have decreased relatively as compared with males. This is also largely true of the South Central division, the females having decreased relatively in all the states and territories, with the exception of Texas. In Oklahoma in 1890 there were 78,027 females to each 100,000 males. The females have increased relatively as regards males in all the states comprising the North Central division, with the exception of Ohio and Wisconsin. The females have also increased relatively as compared with the males in the states and territories comprising the Western division, with the exception of New Mexico, Utah, and Washington.

The following table shows the numerical increase of males and females for each decade since 1850:

INCREASE OF MALES AND FEMALES, BY STATES AND TERRITORIES: 1850–1890.

STATES AND TERRITORIES.	INCREASE OF MALES.				INCREASE OF FEMALES.			
	1880 to 1890	1870 to 1880	1860 to 1870	1850 to 1860	1880 to 1890	1870 to 1880	1860 to 1870	1850 to 1860
The United States	6,549,060	6,025,255	3,408,361	4,247,544	5,917,407	5,572,157	3,706,689	4,003,901
North Atlantic division	1,517,176	1,080,953	814,036	926,220	1,376,962	1,127,724	890,426	1,041,197
Maine	8,532	10,955	*a*4,086	19,718	3,618	11,066	2,722	25,392
New Hampshire	16,040	14,886	*a*4,176	3,596	13,499	13,805	*a*3,597	4,501
Vermont	2,440	1,166	6,935	*a*1,247	*a*2,304	569	8,518	2,225
Massachusetts	229,269	154,661	107,066	108,196	226,589	171,073	119,219	128,356
Rhode Island	34,995	28,274	20,623	12,055	33,980	30,904	22,110	15,020
Connecticut	63,756	40,512	39,276	42,290	59,802	44,734	38,031	47,065
New York	471,571	342,093	229,697	365,591	443,411	358,019	272,327	417,750
New Jersey	160,897	110,250	114,621	89,705	152,920	114,770	119,440	92,775
Pennsylvania	529,676	378,156	304,080	286,316	445,447	382,784	311,656	308,113
South Atlantic division	661,071	891,884	178,816	343,762	599,652	851,703	310,091	341,851
Delaware	11,465	11,480	5,939	10,734	10,420	10,113	6,860	9,950
Maryland	53,504	77,203	44,086	48,575	53,943	76,846	49,759	55,440
District of Columbia	26,006	21,386	26,693	11,335	26,762	24,538	29,927	12,058
Virginia	78,689	148,531	*b*209,043	88,237	64,726	138,871	*b*162,112	86,420
West Virginia	75,790	91,652	222,843	.....	68,547	84,791	219,171	.....
North Carolina	111,241	169,204	23,088	64,712	106,956	159,185	55,651	58,871
South Carolina	81,929	146,506	*a*3,418	17,686	73,643	143,465	5,316	17,515
Georgia	156,944	184,026	47,010	75,480	138,229	174,045	79,813	75,621
Florida	65,503	41,896	21,618	27,003	56,426	39,849	25,706	25,976
North Central division	2,578,990	2,302,118	1,970,963	1,928,605	2,419,178	2,080,882	1,913,432	1,764,516
Ohio	241,800	276,386	147,388	173,354	232,454	256,416	178,361	185,828
Indiana	107,986	152,367	158,734	187,367	106,117	145,297	171,475	174,645
Illinois	385,785	269,986	413,776	454,440	362,695	267,994	414,164	406,041
Michigan	229,425	244,610	223,051	184,798	227,527	208,268	211,895	166,661
Wisconsin	194,882	135,183	137,437	242,733	176,501	125,644	141,352	227,757
Minnesota	276,172	183,850	142,215	89,368	244,881	157,217	125,468	76,578
Iowa	146,317	222,219	271,424	253,441	140,964	208,376	247,683	229,258
Missouri	258,051	230,840	274,146	264,369	252,753	216,245	265,137	235,599
North Dakota, South Dakota	*c*199,544	*d*73,418	*d*6,081	*d*2,797	*c*176,806	*d*47,578	*d*3,263	*d*2,040
Nebraska	323,583	178,816	53,665	16,760	282,925	150,593	40,487	12,081
Kansas	215,445	334,443	143,046	59,178	215,555	297,254	114,147	48,028
South Central division	1,079,331	1,289,382	256,978	759,035	974,191	1,195,579	408,774	706,101
Kentucky	110,168	166,915	73,354	89,591	99,777	160,764	91,973	83,688
Tennessee	122,308	145,930	60,629	58,586	102,851	137,909	88,090	48,498
Alabama	134,827	133,891	*a*553	96,948	115,685	131,622	33,344	95,630
Mississippi	82,510	153,756	7,473	94,224	75,493	149,919	29,144	90,555
Louisiana	90,596	106,589	*a*7,829	95,398	88,045	106,442	26,742	94,842
Texas	334,713	414,283	103,390	206,387	309,061	358,887	110,974	185,236
Oklahoma	34,733	.....	.....	.....	27,101	.....	.....	.....
Arkansas	169,476	168,018	20,514	117,901	156,178	150,036	28,507	107,652
Western division	712,492	460,918	187,568	289,922	547,424	316,269	183,966	150,236
Montana	59,705	11,406	16,771	.....	33,295	7,158	3,824	.....
Wyoming	25,191	6,933	7,219	.....	14,725	4,738	1,899	.....
Colorado	116,116	104,311	*a*7,871	32,691	101,755	50,152	13,458	1,586
New Mexico	18,559	17,361	*a*1,956	17,349	15,469	10,330	314	14,620
Arizona	8,369	21,315	6,887	.....	10,811	9,467	2,771	.....
Utah	35,954	30,388	23,866	14,209	27,988	26,789	22,647	14,684
Nevada	*a*12,805	9,640	26,242	6,137	*a*3,700	10,135	9,392	720
Idaho	29,472	9,634	12,184	.....	22,303	7,977	2,815	.....
Washington	171,589	30,983	6,544	8,446	102,685	20,178	5,817	3,148
Oregon	78,459	50,250	21,540	23,333	60,540	33,595	16,918	15,838
California	181,883	168,697	76,142	187,757	161,553	135,750	104,111	99,640

a Decrease.
b Decrease; due to loss of territory, West Virginia having been set off from Virginia December 31, 1862.
c North and South Dakota combined.
d Dakota territory.

The following table shows the proportional increase of males and females at each census since 1850:

PERCENTAGE OF INCREASE OF MALES AND FEMALES, BY STATES AND TERRITORIES: 1850–1890.

STATES AND TERRITORIES.	PERCENTAGE OF INCREASE OF MALES.				PERCENTAGE OF INCREASE OF FEMALES.			
	1880 to 1890	1870 to 1880	1860 to 1870	1850 to 1860	1880 to 1890	1870 to 1880	1860 to 1870	1850 to 1860
The United States	25.66	30.91	21.19	35.88	24.02	29.23	24.14	35.26
North Atlantic division	21.19	17.78	15.46	21.34	18.74	18.13	16.71	24.28
Maine	2.63	3.50	*a*1.29	6.63	1.11	3.53	0.87	8.89
New Hampshire	9.41	9.56	*a*2.61	2.30	7.65	8.49	*a*2.16	2.78
Vermont	1.46	0.70	4.37	*a*0.78	*a*1.39	0.35	5.45	1.44
Massachusetts	26.71	21.98	17.94	22.15	24.51	22.70	18.79	25.37
Rhode Island	26.31	26.99	24.51	16.72	23.68	27.45	24.43	19.90
Connecticut	20.85	15.27	17.38	23.02	18.87	16.44	16.24	25.16
New York	18.82	15.81	11.88	23.32	17.20	16.13	13.99	27.31
New Jersey	28.74	24.52	34.21	36.56	26.77	25.15	35.44	37.99
Pennsylvania	24.79	21.50	20.91	24.51	20.75	21.71	21.47	26.94
South Atlantic division	17.59	31.12	6.65	14.67	15.62	28.51	11.58	14.63
Delaware	15.47	18.33	10.48	23.36	14.37	16.21	12.35	21.83
Maryland	11.58	20.05	12.93	16.62	11.41	19.41	14.37	19.07
District of Columbia	31.12	34.39	75.19	46.91	28.46	35.30	75.61	43.81
Virginia	10.55	24.88	*b*25.93	12.29	8.44	22.11	*b*20.51	12.28
West Virginia	24.10	41.13	.....	.....	22.55	38.69	.....	.....
North Carolina	16.17	32.62	4.66	15.02	15.03	28.80	11.20	13.44
South Carolina	16.71	42.60	*a*0.98	5.37	14.58	39.66	1.49	5.17
Georgia	20.57	31.79	8.84	16.54	17.74	28.76	15.19	16.82
Florida	48.01	44.31	29.64	58.80	42.41	42.76	38.09	62.57
North Central division	28.60	34.29	41.56	68.53	28.98	33.20	43.95	68.14
Ohio	14.98	20.66	12.38	17.05	14.67	19.31	15.52	19.29
Indiana	10.69	17.76	22.70	36.60	10.96	17.66	26.33	36.65
Illinois	24.32	20.51	45.83	101.36	24.32	21.91	51.18	100.72
Michigan	26.60	39.60	56.51	88.04	29.37	36.78	59.79	88.76
Wisconsin	28.66	24.81	33.73	147.36	27.78	24.65	38.37	161.90
Minnesota	65.89	78.13	152.78	2,404.95	67.72	76.91	158.94	3,243.46
Iowa	17.25	35.50	76.57	250.80	18.15	36.68	77.30	251.48
Missouri	22.89	25.75	44.06	73.88	24.28	26.21	47.36	72.67
North Dakota, South Dakota	*c*242.47	*d*826.97	*d*217.41	.....	*c*334.35	*d*897.19	*d*159.95	.....
Nebraska	129.83	253.91	320.20	.....	139.26	286.47	335.13	.....
Kansas	40.15	165.38	241.72	.....	46.92	183.29	237.67	.....
South Central division	23.91	39.98	8.66	34.36	22.12	37.25	14.60	33.71
Kentucky	13.23	25.07	12.38	17.82	12.23	24.53	16.33	17.45
Tennessee	15.90	23.41	10.77	11.62	13.30	21.71	16.10	9.75
Alabama	21.65	27.40	*a*0.11	24.71	18.08	25.90	7.02	25.21
Mississippi	14.55	37.19	1.84	30.23	13.38	36.17	7.56	30.72
Louisiana	19.33	29.43	*a*2.12	34.74	18.69	29.18	7.91	39.00
Texas	39.95	97.81	32.29	181.39	40.99	90.85	39.07	187.46
Oklahoma	.....	.....	.....	.....	.....	.....	.....	.....
Arkansas	40.71	67.68	9.01	107.33	40.43	63.52	13.72	107.60
Western division	66.59	75.67	44.50	220.26	78.47	82.92	93.18	318.35
Montana	211.89	68.01	.....	.....	303.18	187.19	.....	.....
Wyoming	178.00	96.04	.....	.....	221.86	249.50	.....	.....
Colorado	89.92	420.27	*a*24.08	.....	156.08	333.37	848.55	.....
New Mexico	28.78	36.83	*a*3.98	54.66	28.09	23.09	0.71	49.05
Arizona	29.68	309.50	.....	.....	88.34	341.65	.....	.....
Utah	48.25	68.87	117.83	235.01	40.30	62.79	113.13	275.29
Nevada	*a*30.47	29.77	427.60	.....	*a*18.27	100.23	1,304.44	.....
Idaho	135.08	79.07	.....	.....	206.66	283.37	.....	.....
Washington	373.24	206.69	77.48	.....	352.35	225.08	184.78	.....
Oregon	75.89	94.58	68.18	282.55	84.81	88.89	81.05	314.50
California	35.10	48.27	27.86	219.39	46.62	64.41	97.61	1,419.98

a Decrease.
b Decrease; due to loss of territory, West Virginia having been set off from Virginia December 31, 1862.
c North and South Dakota combined.
d Dakota territory.

NATIVITY.

The tabulations of the Eleventh Census show a total population of 62,622,250, of which persons of foreign birth number 9,249,547 and those of native birth 53,372,703.

In the census of 1850 statistics were for the first time obtained concerning the number of persons of foreign birth in the country. The following table shows the number of persons of native and foreign birth at each census since and including that date:

CENSUS YEARS.	Native born.	Foreign born.
1850	20,947,274	2,244,602
1860	27,304,624	4,138,697
1870	32,991,142	5,567,229
1880	43,475,840	6,679,943
1890	53,372,703	9,249,547

The following table shows the proportion which each of these elements bore to the total population at each census since the distinction was first made:

CENSUS YEARS.	Native born.	Foreign born.
	Per cent.	*Per cent.*
1850	90.32	9.68
1860	86.84	13.16
1870	85.56	14.44
1880	86.68	13.32
1890	85.23	14.77

Thus it appears that the proportion of foreign born inhabitants, starting with 9.68 per cent in 1850, rose at a leap to 13.16 per cent in 1860, and in 1890 it has suffered a further increase to 14.77 per cent. The increased proportion in 1870 is doubtless due in great measure, if not entirely, to the incompleteness of that census in the southern states, the omissions having been entirely of the native born element.

For nearly half a century immigration to this country has been upon an enormous scale. For many years prior to 1820 it was but trifling in amount, and, indeed, it was not until 1847 that immigration upon a considerable scale set in. At that time the succession of famines in Ireland caused an exodus from that country, the vast body of the emigration coming to this country, and from that time to the present there has been a migration of peoples across the Atlantic the like of which the civilized world never before saw.

The following table shows the number of immigrants to the United States, by decades, from 1820 to 1890:

1821 to 1830	143,439
1831 to 1840	599,125
1841 to 1850	1,713,251
1851 to 1860	2,598,214
1861 to 1870	2,314,824
1871 to 1880	2,812,191
1881 to 1890	5,246,613
Total	15,427,657

It will be seen that the immigration, which between 1830 and 1840 was a little short of 600,000, sprung to 1,713,251 in the decade between 1840 and 1850, and thence to over 2,500,000 in the 10 years between 1850 and 1860. There was a slight falling off in the

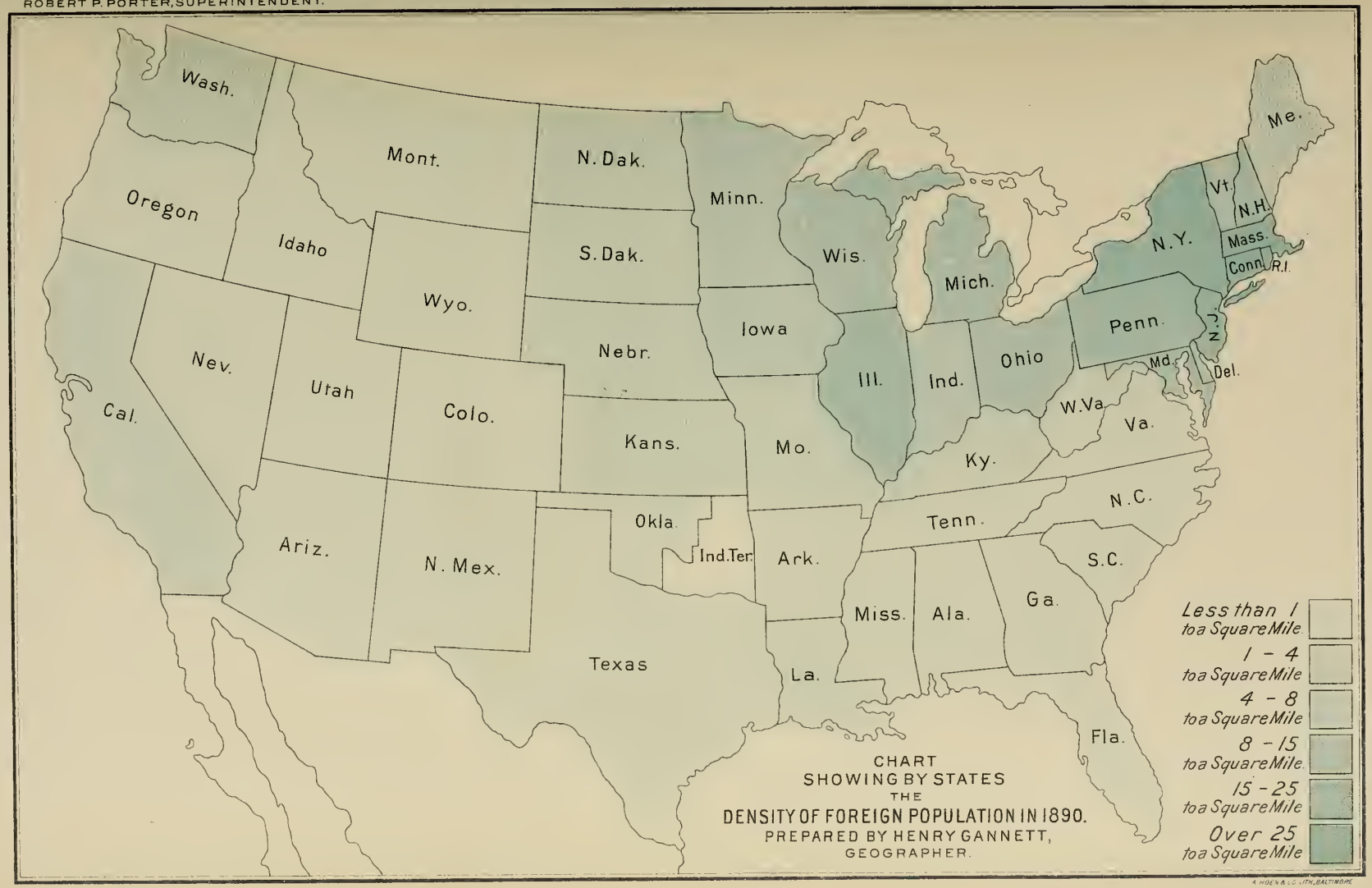

CHART
SHOWING BY STATES
THE
DENSITY OF FOREIGN POPULATION IN 1890.
PREPARED BY HENRY GANNETT,
GEOGRAPHER.

A. HOEN & CO. LITH. BALTIMORE.

succeeding decade, owing to our internal disorders, which was made up between 1870 and 1880, while during the past decade immigration has been unparalleled in amount, reaching a total of nearly 5,250,000, nearly twice as great as during the preceding decade, and more than twice as great as during any other 10-year period in the country's history. More than one-third of the total immigration to this country since 1820 came during the last 10 years.

The following table shows the countries from which the principal elements of this immigration have been derived, both as to total immigration in the past 70 years and that of the past 10 years:

COUNTRIES.	Total immigration, 1821–1890.	Immigration, 1881–1890.
Great Britain and Ireland	6,235,277	1,462,839
England and Wales	2,430,380	657,488
Scotland	323,823	149,869
Ireland	3,481,074	655,482
Germany	4,504,128	1,452,970
Sweden and Norway	925,031	568,362
Austria-Hungary	434,488	353,719
Italy	388,558	307,309
France	366,346	50,464
Russia, including Poland	324,892	265,088
Switzerland	171,269	81,988
Denmark	142,517	88,132
Netherlands	100,874	53,701

Thus it appears that out of a total immigration since 1820 of 15,427,657, not less than 40.42 per cent has been derived from the United Kingdom and 29.20 per cent from Germany. The United Kingdom and Germany together have supplied 69.62 per cent, or more than two-thirds, of all immigration to this country. The German immigration is now in excess of that from Ireland, which at one time, and that not very long ago, furnished the bulk of the immigration. The Norwegians and Swedes have thus far supplied but 6.00 per cent of all immigration, and other nations in still smaller proportion.

When we come to consider the immigration of the past decade, a different picture is presented in certain details, although the main features are not greatly altered. Of this enormous number, 5,246,613, only 27.88 per cent came from the entire United Kingdom, and 27.69 per cent from Germany. The proportion of German immigration has held its own, but that from Ireland has proportionately fallen off greatly. On the other hand, that from England and Wales has proportionately increased. The immigration of Swedes and Norwegians has greatly increased, while of Hungarians, Italians, and Poles almost all who have reached this country have come during the past decade. The proportion at which immigration of this class has increased is very rapid, and should it continue at the present rate, these elements will soon outnumber the others.

It appears from official and semiofficial returns of emigration from other countries that out of the entire emigration movement of the world nearly two-thirds was in the year 1890 directed to the United States, the remaining third having mainly settled in South America and Australia.

Now, what has been the principal effect upon the home population of this vast influx of immigrants, and particularly what has been the effect upon them during the past 10 years? It is a well known law of population that as its density increases, other things being equal, the rate of natural increase diminishes. It does not matter in the least how this density of population is brought about, whether by immigration or by natural increase, the result is the same. It follows that the effect of recent immigration has been and is to reduce the rate of natural increase. To what extent it has thus

operated in the case under discussion it is impossible to state definitely, but it is highly probable that had there been no immigration during the past 50 years, our rate of increase would have been much greater than it is, and it is not improbable that our numbers would be nearly as great had there been no immigration.

The following table shows by states and territories the percentage of the native and foreign born of the total population in 1890, as well as the percentage of native white of foreign parents:

STATES AND TERRITORIES.	Native.	Foreign.	Native white of foreign parents.
The United States	85.23	14.77	18.37
North Atlantic division	77.66	22.34	25.03
Maine	88.06	11.94	11.17
New Hampshire	80.79	19.21	13.28
Vermont	86.74	13.26	18.70
Massachusetts	70.65	29.35	27.09
Rhode Island	69.23	30.77	27.29
Connecticut	75.40	24.60	25.87
New York	73.81	26.19	30.64
New Jersey	77.23	22.77	25.74
Pennsylvania	83.92	16.08	20.28
South Atlantic division	97.65	2.35	3.64
Delaware	92.19	7.81	10.45
Maryland	90.95	9.05	15.01
District of Columbia	91.85	8.15	12.53
Virginia	98.89	1.11	1.52
West Virginia	97.52	2.48	5.38
North Carolina	99.77	0.23	0.45
South Carolina	99.46	0.54	0.93
Georgia	99.34	0.66	1.07
Florida	94.14	5.86	4.03
North Central division	81.84	18.16	25.08
Ohio	87.49	12.51	21.56
Indiana	93.33	6.67	13.81
Illinois	77.99	22.01	27.31
Michigan	74.03	25.97	29.30
Wisconsin	69.22	30.78	43.09
North Central division—Continued.			
Minnesota	64.10	35.90	39.80
Iowa	83.05	16.95	26.84
Missouri	91.23	8.77	16.34
North Dakota	55.42	44.58	34.67
South Dakota	72.31	27.69	33.22
Nebraska	80.87	19.13	23.65
Kansas	89.64	10.36	16.58
South Central division	97.07	2.93	4.62
Kentucky	96.81	3.19	6.69
Tennessee	98.87	1.13	1.88
Alabama	99.02	0.98	1.50
Mississippi	99.38	0.62	1.30
Louisiana	95.55	4.45	8.62
Texas	93.16	6.84	8.30
Oklahoma	95.57	4.43	7.38
Arkansas	98.74	1.26	2.10
Western division	74.54	25.46	23.45
Montana	67.39	32.61	23.43
Wyoming	75.43	24.57	23.92
Colorado	79.62	20.38	19.36
New Mexico	92.67	7.33	8.16
Arizona	68.48	31.52	23.53
Utah	74.48	25.52	41.04
Nevada	67.86	32.14	27.11
Idaho	79.31	20.69	25.07
Washington	74.24	25.76	19.68
Oregon	81.73	18.27	15.92
California	69.68	30.32	26.52

The preceding table, in which the states are arranged in geographical order, illustrates in a general way the distribution of the foreign element. It is confined almost entirely to the northern and western states, the southern states containing but a trifling proportion. In the North Atlantic division the proportion of the foreign element is not much less than one-fourth of the population, the proportion ranging from 30.77 in Rhode Island down to 11.94 in Maine. The average proportion in the North Central division is 18.16 per cent, and the states of this division show a wide range in this proportion. In North Dakota 44.58 per cent of the people are of foreign birth; next is Minnesota, with 35.90 per cent, then Wisconsin, with 30.78 per cent. The smallest proportion is found in Indiana, where about one-sixteenth of the inhabitants are of foreign birth, and in Missouri, where a little more than one-twelfth are foreign born.

In the Western division the proportion of foreign born is 25.46, and the proportions in the various states and territories composing this subdivision range from 32.61 in Montana and 32.14 in Nevada to 7.33 in New Mexico.

The South Atlantic division contains on an average but 2.35 per cent of the foreign element. The state having the largest proportion is Maryland, where it is 9.05 per cent, and from this it ranges down to 0.23 per cent in North Carolina.

The proportion in the South Central division is but little greater, being on the average but 2.93 per cent. The state having the greatest proportion is Texas, where it is 6.84, and that having the least is Mississippi, with only 0.62 of 1 per cent.

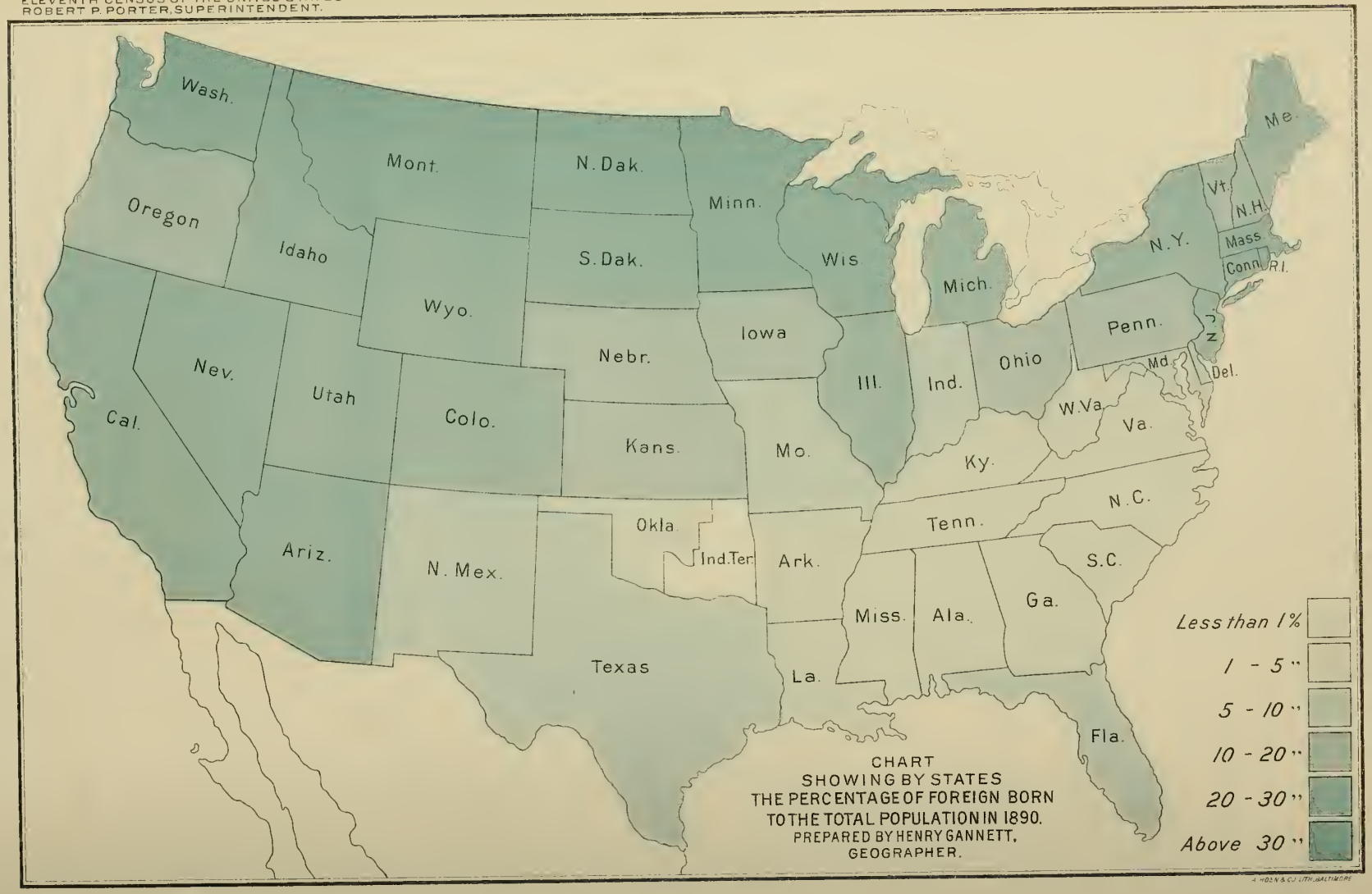

CHART
SHOWING BY STATES
THE PERCENTAGE OF FOREIGN BORN
TO THE TOTAL POPULATION IN 1890.
PREPARED BY HENRY GANNETT,
GEOGRAPHER.

A. HOEN & CO. LITH. BALTIMORE

The distribution of native white persons of foreign parentage follows very closely that of the foreign born element, showing that those states and regions of the country which a generation ago attracted European immigrants still continue to attract them in practically the same degree.

The following table shows, by states and geographical divisions, the proportion of the native and foreign elements of the population at each census since 1850:

PERCENTAGE OF NATIVE AND FOREIGN BORN OF TOTAL POPULATION: 1850–1890.

STATES AND TERRITORIES.	1890		1880		1870		1860		1850	
	Native.	Foreign.	Native.	Foreign.	Native.	Foreign.	Native.	Foreign.	Native.	Foreign.
The United States	85.23	14.77	86.68	13.32	85.56	14.44	86.84	13.16	90.32	9.68
North Atlantic division	77.66	22.34	80.60	19.40	79.51	20.49	80.90	19.10	84.63	15.37
Maine	88.06	11.94	90.93	9.07	92.20	7.80	94.04	5.96	94.54	5.46
New Hampshire	80.79	19.21	86.66	13.34	90.70	9.30	93.58	6.42	95.51	4.49
Vermont	86.74	13.26	87.67	12.33	85.73	14.27	89.61	10.39	89.27	10.73
Massachusetts	70.65	29.35	75.13	24.87	75.76	24.24	78.87	21.13	83.51	16.49
Rhode Island	69.23	30.77	73.24	26.76	74.51	25.49	78.59	21.41	83.80	16.20
Connecticut	75.40	24.60	79.12	20.88	78.86	21.14	82.46	17.54	89.61	10.39
New York	73.81	26.19	76.17	23.83	74.03	25.97	74.20	25.80	78.82	21.18
New Jersey	77.23	22.77	80.40	19.60	79.15	20.85	81.73	18.27	87.75	12.25
Pennsylvania	83.92	16.08	86.27	13.73	84.52	15.48	85.19	14.81	86.88	13.12
South Atlantic division	97.65	2.35	97.71	2.29	97.15	2.85	96.97	3.03	97.76	2.24
Delaware	92.19	7.81	93.54	6.46	92.69	7.31	91.83	8.17	94.26	5.74
Maryland	90.95	9.05	91.14	8.86	89.32	10.68	88.72	11.28	91.22	8.78
District of Columbia	91.85	8.15	90.36	9.64	87.66	12.34	83.37	16.63	90.49	9.51
Virginia	98.89	1.11	99.03	0.97	98.88	1.12	97.80	2.20	98.38	1.62
West Virginia	97.52	2.48	97.05	2.95	96.13	3.87	.....	.....	.....	.....
North Carolina	99.77	0.23	99.73	0.27	99.72	0.28	99.67	0.33	99.70	0.30
South Carolina	99.46	0.54	99.23	0.77	98.86	1.14	98.58	1.42	98.70	1.30
Georgia	99.34	0.66	99.31	0.69	99.06	0.94	98.90	1.10	99.28	0.72
Florida	94.14	5.86	96.32	3.68	97.35	2.65	97.64	2.36	96.83	3.17
North Central division	81.84	18.16	83.20	16.80	82.03	17.97	83.03	16.97	87.96	12.04
Ohio	87.49	12.51	87.65	12.35	86.02	13.98	85.97	14.03	88.98	11.02
Indiana	93.33	6.67	92.71	7.29	91.58	8.42	91.24	8.76	94.38	5.62
Illinois	77.99	22.01	81.04	18.96	79.72	20.28	81.04	18.96	86.86	13.14
Michigan	74.03	25.97	76.27	23.73	77.37	22.63	80.10	19.90	86.24	13.76
Wisconsin	69.22	30.78	69.18	30.82	65.44	34.56	64.31	35.69	63.82	36.18
Minnesota	64.10	35.90	65.72	34.28	63.45	36.55	65.86	34.14	67.47	32.53
Iowa	83.05	16.95	83.89	16.11	82.86	17.14	84.28	15.72	89.09	10.91
Missouri	91.23	8.77	90.24	9.76	87.09	12.91	86.42	13.58	88.77	11.23
North Dakota	55.42	44.58	a61.68	a38.32	a66.05	a33.95	a63.32	a36.68	.....	.....
South Dakota	72.31	27.69								
Nebraska	80.87	19.13	78.47	21.53	75.00	25.00	77.98	22.02	.....	.....
Kansas	89.64	10.36	88.95	11.05	86.72	13.28	88.16	11.84	.....	.....
South Central division	97.07	2.93	96.92	3.08	96.38	3.62	96.01	3.99	96.82	3.18
Kentucky	96.81	3.19	96.39	3.61	95.20	4.80	94.83	5.17	96.80	3.20
Tennessee	98.87	1.13	98.92	1.08	98.47	1.53	98.09	1.91	99.44	0.56
Alabama	99.02	0.98	99.23	0.77	99.00	1.00	98.72	1.28	99.03	0.97
Mississippi	99.38	0.62	99.19	0.81	98.65	1.35	98.92	1.08	99.21	0.79
Louisiana	95.55	4.45	94.24	5.76	91.49	8.51	88.56	11.44	86.82	13.18
Texas	93.16	6.84	92.80	7.20	92.38	7.62	92.81	7.19	91.68	8.32
Oklahoma	95.57	4.43	.....	.....	.....	.....	.....	.....	.....	.....
Arkansas	98.74	1.26	98.71	1.29	98.96	1.04	99.17	0.83	99.30	0.70
Western division	74.54	25.46	71.71	28.29	68.36	31.64	71.08	28.92	84.89	15.11
Montana	67.39	32.61	70.58	29.42	61.26	38.74	.....	.....	.....	.....
Wyoming	75.43	24.57	71.86	28.14	61.47	38.53	.....	.....	.....	.....
Colorado	79.62	20.38	79.52	20.48	83.45	16.55	92.22	7.78	.....	.....
New Mexico	92.67	7.33	93.27	6.73	93.88	6.12	92.81	7.19	96.51	3.49
Arizona	68.48	31.52	60.31	39.69	39.85	60.15	.....	.....	.....	.....
Utah	74.48	25.52	69.44	30.56	64.62	35.38	68.33	31.67	82.04	17.96
Nevada	67.86	32.14	58.80	41.20	55.75	44.25	69.90	30.10	.....	.....
Idaho	79.31	20.69	69.41	30.59	47.43	52.57	.....	.....	.....	.....
Washington	74.24	25.76	78.96	21.04	79.03	20.97	72.88	27.12	.....	.....
Oregon	81.73	18.27	82.55	17.45	87.24	12.76	90.24	9.76	92.31	7.69
California	69.68	30.32	66.13	33.87	62.55	37.45	61.44	38.56	76.45	23.55

a Dakota territory.

The preceding table shows that the condition of the various states and geographical divisions of the country, as regards the native and the foreign elements of the population, has been since 1850 very much the same as at present. The foreign element has been practically confined to the northern and western states, and the southern states have from the first contained only a trifling proportion. As the proportion of the foreign element has risen from 9.68 per cent in 1850 to 14.77 per cent in 1890, this increase has gone to the northern and western states. The proportion of the North Atlantic division has risen from 15.37 to 22.34 per cent; in the North Central division it has risen from 12.04 to 18.16 per cent, and in the Western division from 15.11 to 25.46 per cent. In every state in the North Atlantic division the proportion has increased. In the North Central division it has increased in every state except Wisconsin, Missouri, Nebraska, and Kansas, and of these the proportion still remains excessively large in Wisconsin.

The following table shows the proportion of the total foreign element which was contained in each of the 5 divisions of the country at each of the past 5 censuses, and illustrates very well its distribution:

CENSUS YEARS.	North Atlantic division.	South Atlantic division.	North Central division.	South Central division.	Western division.
1850	59.06	4.67	28.98	6.09	1.20
1860	48.90	3.93	37.29	5.56	4.32
1870	45.27	3.00	41.91	4.19	5.63
1880	42.13	2.61	43.66	4.11	7.49
1890	42.04	2.25	43.90	3.48	8.33

It is seen that in the North Atlantic and North Central divisions there are contained no less than 85.94 per cent of the entire foreign element, and if to these the Western division is added, 94.27 per cent are accounted for, leaving only 5.73 per cent in the southern states. The south is the home of the native American.

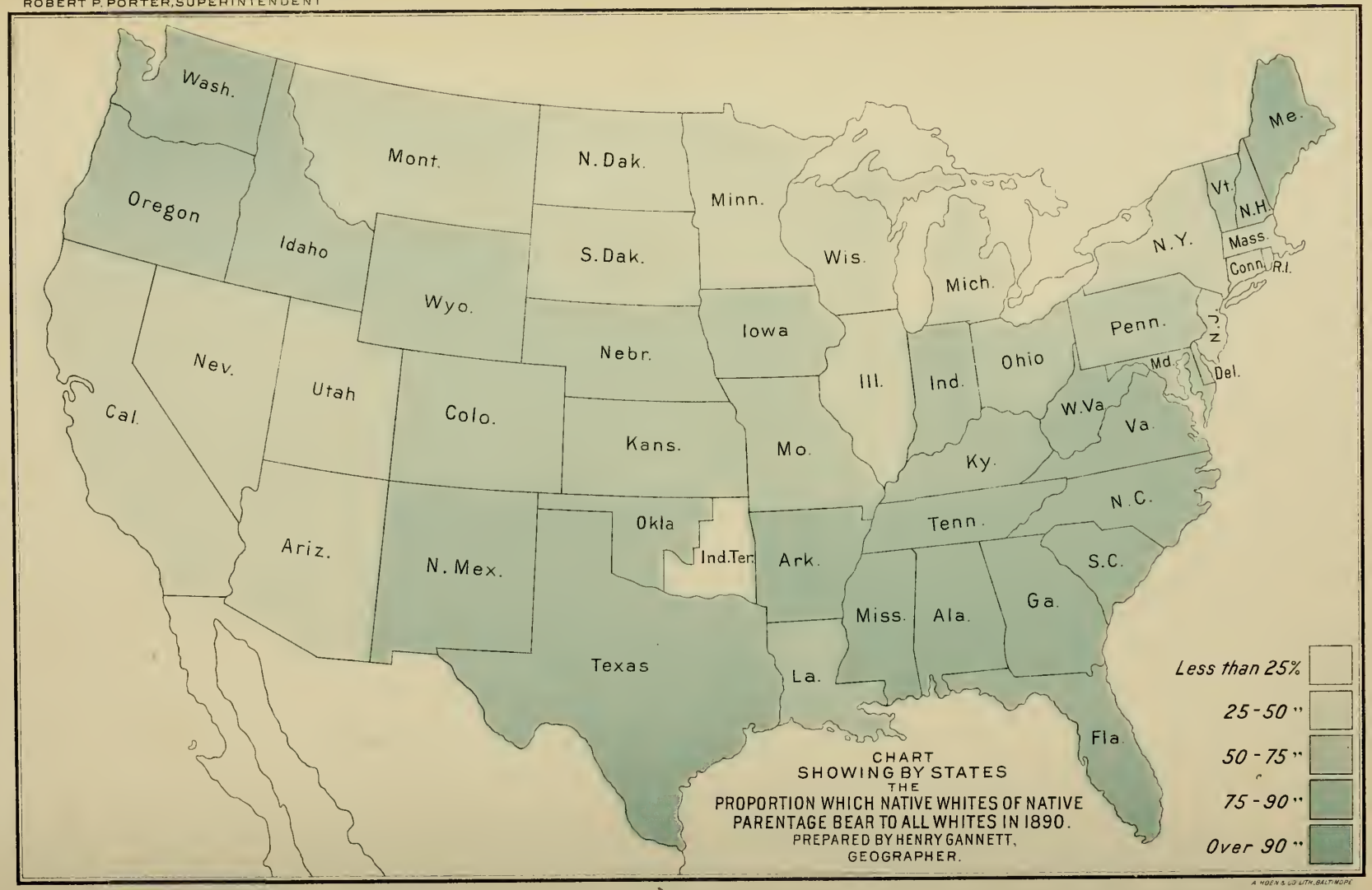

A. HOEN & CO. LITH. BALTIMORE

The following table shows for 1890 and 1870, by states and territories, the proportions in which the total white element was made up of native whites of native parents and of whites of foreign parentage, expressed in percentages of the entire white element:

STATES AND TERRITORIES.	1890		1870	
	Native whites of native parents.	Having one or both parents foreign.	Native whites of native parents.	Having one or both parents foreign.
	Per cent.	*Per cent.*	*Per cent.*	*Per cent.*
The United States	62.49	37.51	67.57	32.43
North Atlantic division	51.93	48.07	59.79	40.21
Maine	76.86	23.14	85.33	14.67
New Hampshire	67.48	32.52	85.96	14.04
Vermont	67.96	32.04	74.63	25.37
Massachusetts	43.13	56.87	56.61	43.39
Rhode Island	40.71	59.29	55.19	44.81
Connecticut	48.71	51.29	61.40	38.60
New York	42.55	57.45	48.60	51.40
New Jersey	49.89	50.11	59.98	40.02
Pennsylvania	62.90	37.10	66.70	33.30
South Atlantic division	90.62	9.38	89.85	10.15
Delaware	78.07	21.93	80.08	19.92
Maryland	69.73	30.27	70.05	29.95
District of Columbia	69.37	30.63	61.37	38.63
Virginia	95.75	4.25	95.68	4.32
West Virginia	91.80	8.20	89.10	10.90
North Carolina	98.97	1.03	99.05	0.95
South Carolina	96.36	3.64	94.32	5.68
Georgia	96.77	3.23	96.27	3.73
Florida	84.91	15.09	90.32	9.68
North Central division	55.91	44.09	63.03	36.97
Ohio	65.12	34.88	67.34	32.66
Indiana	79.10	20.90	79.41	20.59
Illinois	49.96	50.04	60.73	39.27
Michigan	44.27	55.73	58.18	41.82
Wisconsin	25.86	74.14	31.72	68.28
Minnesota	23.99	76.01	34.85	65.15
Iowa	55.97	44.03	64.98	35.02
Missouri	73.42	26.58	70.99	29.01
North Dakota	20.55	79.45	a43.21	a56.79
South Dakota	38.87	61.13		
Nebraska	56.76	43.24	59.04	40.96
Kansas	72.09	27.91	74.82	25.18
South Central division	88.97	11.03	88.89	11.11
Kentucky	88.46	11.54	87.01	12.99
Tennessee	96.02	3.98	96.12	3.88
Alabama	95.53	4.47	95.81	4.19
Mississippi	95.50	4.50	95.10	4.90
Louisiana	73.98	26.02	63.54	36.46
Texas	80.69	19.31	80.99	19.01
Oklahoma	87.64	12.36	.....	.....
Arkansas	95.38	4.62	97.07	2.93
Western division	51.83	48.17	46.46	53.54
Montana	43.99	56.01	44.03	55.97
Wyoming	51.16	48.84	42.70	57.30
Colorado	59.87	40.13	72.70	27.30
New Mexico	83.60	16.40	90.40	9.60
Arizona	43.34	56.66	29.38	70.62
Utah	33.25	66.75	31.40	68.60
Nevada	37.83	62.17	35.53	64.47
Idaho	55.35	44.65	12.37	87.63
Washington	54.49	45.51	62.23	37.77
Oregon	67.59	32.41	76.18	23.82
California	44.77	55.23	35.22	64.78

a Dakota territory.

The above table is one of unusual importance and interest, presenting, as it does, the distribution of the native and foreign blood throughout the country.

From this table it appears that the white element of native birth and extraction constituted 67.57 per cent in 1870, the element of foreign birth or extraction forming 32.43 per cent. In 1890, or 20 years later, the white element of native birth and extraction had become reduced to 62.49 per cent, while the element of foreign birth or extraction constituted 37.51 per cent.

This white element of foreign birth or extraction is found mainly in the northern and western states. The proportion of it in the southern states is as a rule small, and is diminishing rather than increasing. Thus, in the North Atlantic states the proportion has risen from 40.21 per cent in 1870 to 48.07 in 1890; so that at present it forms nearly one-half of the white population of these states. In the North Central states the proportion has risen from 36.97 per cent in 1870 to 44.09 in 1890, and in the western states it has dropped from 53.54 per cent, or more than half, to 48.17 per cent.

On the other hand, in the South Atlantic division the proportion of whites of foreign birth or extraction was in 1870 but 10.15 per cent and in 1890 had diminished to 9.38 per cent. In the South Central states it was 11.11 per cent in 1870 and 11.03 per cent in 1890.

Among the several states we find still wider diversities in the proportion of these two elements. In Maine less than a fourth of the white people are of foreign birth or extraction, in New Hampshire and Vermont nearly a third, in Pennsylvania somewhat more than a third, in New Jersey about one-half, while in Massachusetts, Rhode Island, Connecticut, and New York more than one-half of the white people are of foreign birth or extraction, and less than one-half are of native extraction. Indeed, in Rhode Island the proportion of whites of foreign birth or extraction rises to 59.29 per cent. In every one of these states the proportion of this element has increased within the past 20 years, and in most of them it has increased very largely.

But it is in the North Central division that excessive proportions of the white element of foreign birth or extraction are found. In Indiana only about a fifth of the white population are of foreign birth or extraction, a fact which may perhaps be explained by the absence of large cities in the state. In Missouri and Kansas this element comprises a little more than a fourth of the white population, in Ohio a little more than a third, in Iowa and Nebraska between a third and a half, while in Illinois, Michigan, Wisconsin, Minnesota, North Dakota, and South Dakota the element of foreign birth or extraction constitutes a majority of the white population. Indeed, in Wisconsin and Minnesota about three-fourths of the white inhabitants are of foreign birth or extraction, while North Dakota stands at the head of all the states in this regard, not less than 79.45 per cent of its white inhabitants being of foreign birth or extraction, leaving but 20.55 per cent as its native white element. With one exception, that of Missouri, this foreign element has increased in all of these states during the 20 years under consideration.

The Western division shows great variations in these proportions during the 20 years from 1870 to 1890, owing doubtless to the small number of inhabitants which these states and territories contained at these two periods. In 1890 the state or territory of this division with the smallest element of foreign birth or extraction was New Mexico, representing only about one-sixth of the white population; next came Oregon with nearly one-third, then Colorado, Idaho, Washington, and Wyoming with proportions ranging between 40 and 50 per cent, while in Montana, Arizona, Utah, Nevada, and California more than half of the white inhabitants were of foreign birth or extraction. The maximum among these states and territories was reached by Utah, where two-thirds of the white inhabitants are of foreign birth or extraction.

The converse of this picture is presented by the southern states. In the border states, Delaware, Maryland, District of Columbia, and Kentucky, the proportion of whites of foreign birth or extraction still remains considerable. It is large in Louisiana, owing to the presence of the city of New Orleans, which has attracted this element to

some extent. It is considerable in Florida, Texas, and Oklahoma, which, being near the frontier, have attracted foreign immigration to some extent. In the true southern states, Virginia, West Virginia, North Carolina, South Carolina, Georgia, Tennessee, Alabama, Mississippi, and Arkansas, the proportion is very small, ranging from 1.03 per cent in North Carolina to 8.20 per cent in West Virginia.

In most of these states the proportion has diminished in 20 years. It has increased, however, in several of the border states, such as Delaware and Maryland, but diminished decidedly in the District of Columbia. It has largely increased in Florida and to a slight extent in Texas, while Louisiana has suffered a decided diminution.

The following table gives for each state and territory, arranged geographically, the whole number of native and foreign born returned in 1890, together with the number of foreign born to each 100,000 native born, as returned in 1890, 1880, and 1870:

RELATIVE PROPORTIONS OF FOREIGN TO NATIVE BORN, BY STATES AND TERRITORIES: 1890, 1880, AND 1870.

STATES AND TERRITORIES.	Native born.	Foreign born.	NUMBER OF FOREIGN BORN TO 100,000 NATIVE BORN.		
	1890	1890	1890	1880	1870
The United States	53,372,703	9,249,547	17,330	15,365	16,875
North Atlantic division	13,513,368	3,888,177	28,773	24,070	25,778
Maine	582,125	78,961	13,564	9,979	8,456
New Hampshire	304,190	72,340	23,781	15,396	10,257
Vermont	288,334	44,088	15,291	14,059	16,639
Massachusetts	1,581,806	657,137	41,543	33,106	32,003
Rhode Island	239,201	106,305	44,442	36,533	34,204
Connecticut	562,657	183,601	32,631	26,383	26,813
New York	4,426,803	1,571,050	35,489	31,290	35,087
New Jersey	1,115,958	328,975	29,479	24,378	26,346
Pennsylvania	4,412,294	845,720	19,167	15,909	18,320
South Atlantic division	8,649,395	208,525	2,411	2,348	2,934
Delaware	155,332	13,161	8,473	6,904	7,884
Maryland	948,094	94,296	9,946	9,717	11,959
District of Columbia	211,622	18,770	8,870	10,668	14,079
Virginia	1,637,606	18,374	1,122	981	1,135
West Virginia	743,911	18,883	2,538	3,043	4,022
North Carolina	1,614,245	3,702	229	268	284
South Carolina	1,144,879	6,270	548	778	1,158
Georgia	1,825,216	12,137	665	690	949
Florida	368,490	22,932	6,223	3,817	2,717
North Central division	18,302,165	4,060,114	22,184	20,189	21,913
Ohio	3,213,023	459,293	14,295	14,089	16,246
Indiana	2,046,199	146,205	7,145	7,861	9,192
Illinois	2,984,004	842,347	28,229	23,396	25,446
Michigan	1,550,009	543,880	35,089	31,120	29,257
Wisconsin	1,167,681	519,199	44,464	44,549	52,813
Minnesota	834,470	467,356	56,006	52,169	57,596
Iowa	1,587,827	324,069	20,410	19,197	20,690
Missouri	2,444,315	234,869	9,609	10,812	14,827
North Dakota	101,258	81,461	80,449 }	a62,118	a51,409
South Dakota	237,753	91,055	38,298 }		
Nebraska	856,368	202,542	23,651	27,441	33,333
Kansas	1,279,258	147,838	11,557	12,425	15,314
South Central division	10,651,072	321,821	3,021	3,173	3,759
Kentucky	1,799,279	59,356	3,299	3,745	5,041
Tennessee	1,747,489	20,029	1,146	1,095	1,559
Alabama	1,498,240	14,777	986	777	1,009
Mississippi	1,281,648	7,952	620	820	1,370
Louisiana	1,068,840	49,747	4,654	6,113	9,296
Texas	2,082,567	152,956	7,345	7,759	8,254
Oklahoma	59,094	2,740	4,637	.....	.....
Arkansas	1,113,915	14,264	1,281	1,307	1,048
Western division	2,256,703	770,910	34,161	39,448	46,277
Montana	89,063	43,096	48,388	41,685	63,245
Wyoming	45,792	14,913	32,567	39,159	62,676
Colorado	328,208	83,990	25,590	25,748	19,838
New Mexico	142,334	11,259	7,910	7,220	6,516
Arizona	40,825	18,795	46,038	65,799	150,922
Utah	154,841	53,064	34,270	44,008	54,743
Nevada	31,055	14,706	47,355	70,065	79,363
Idaho	66,929	17,456	26,081	44,063	110,838
Washington	259,385	90,005	34,699	26,643	26,538
Oregon	256,450	57,317	22,350	21,144	14,624
California	841,821	366,309	43,514	51,218	59,881

a Dakota territory.

There are in the United States as a whole 17,330 foreign born persons to each 100,000 native born persons in 1890 as against 15,365 in 1880 and 16,875 in 1870. There has been an increase in the number of foreign born to each 100,000 native born for the North Atlantic division from 24,070 in 1880 to 28,773 in 1890, and in the North Central division from 20,189 to 22,184. In the Western division there has been a decrease in the number of foreign born to each 100,000 native born in 1890 as compared with 1880, or 34,161 in 1890 as against 39,448 in 1880. In the South Atlantic and South Central divisions the foreign born element is not numerically of importance, there being only 3,021 foreign born to each 100,000 native born in 1890 in the South Central division and but 2,411 in the South Atlantic division.

In 2 states in 1890 the foreign born represent more than 50 per cent of the native born, or 80,449 foreign born in North Dakota and 56,006 foreign born in Minnesota, to each 100,000 native born. In 1880 there were 5 states and territories in which the foreign born represented more than 50 per cent of the native born, namely, Nevada, with 70,065 foreign born to each 100,000 native born; Arizona, with 65,799 foreign born to each 100,000 native born; Dakota, with 62,118 foreign born to each 100,000 native born; Minnesota, with 52,169 foreign born to each 100,000 native born, and California, with 51,218 foreign born to each 100,000 native born.

The foreign born represent from 25 to 50 per cent of the native born in 18 states and territories in 1890 as compared with 13 states and territories in 1880, 9 of the states and territories in 1890 being in the Western division, while the remainder are about equally divided between the North Atlantic and North Central divisions.

The foreign born represent from 10 to 25 per cent of the native born in 9 states in 1890 as compared with 11 states and territories in 1880; from 2 to 10 per cent in 12 states and territories in 1890 as against 10 states and territories in 1880, and less than 2 per cent in 8 states in both 1890 and 1880.

The following table shows the relative increase or decrease since 1880 of foreign born as compared with native born, on the assumed basis of 100,000 native born, together with the relative increase or decrease for the decade from 1870 to 1880:

FOREIGN INCREASED.

STATES AND TERRITORIES.	Increase since 1880.	Increase or decrease from 1870 to 1880.	STATES AND TERRITORIES.	Increase since 1880.	Increase or decrease from 1870 to 1880.
Massachusetts	8,437	+1,103	Pennsylvania	3,258	—2,411
New Hampshire	8,385	+5,139	Florida	2,406	+1,100
Washington	8,056	+105	Delaware	1,569	—980
Rhode Island	7,909	+2,329	Vermont	1,232	—2,580
Montana	6,703	—21,560	Iowa	1,213	—1,493
Connecticut	6,248	—430	Oregon	1,206	+6,520
New Jersey	5,101	—1,968	New Mexico	690	+704
Illinois	4,833	—2,050	Maryland	229	—2,242
New York	4,199	—3,797	Alabama	209	—232
Michigan	3,969	+1,863	Ohio	206	—2,157
Minnesota	3,837	—5,427	Virginia	141	—154
Maine	3,585	+1,523	Tennessee	51	—464

FOREIGN DECREASED.

STATES AND TERRITORIES.	Decrease since 1880.	Increase or decrease from 1870 to 1880.	STATES AND TERRITORIES.	Decrease since 1880.	Increase or decrease from 1870 to 1880.
Nevada	22,710	—9,298	Indiana	716	—1,331
Arizona	19,761	—85,123	West Virginia	505	—979
Idaho	17,982	—66,775	Kentucky	446	—1,296
Dakota (a)	11,230	+10,700	Texas	414	—495
Utah	9,738	—10,735	South Carolina	230	—380
California	7,704	—8,663	Mississippi	200	—550
Wyoming	6,592	—23,517	Colorado	158	+5,910
Nebraska	3,790	—5,892	Wisconsin	85	—8,264
District of Columbia	1,798	—3,411	North Carolina	39	—16
Louisiana	1,459	—3,183	Arkansas	26	+259
Missouri	1,203	—4,015	Georgia	25	—259
Kansas	868	—2,889			

a North and South Dakota combined.

In 24 states and territories the foreign born have increased relatively since 1880 while in 24 they have decreased relatively.

In the above table the results for North Dakota and South Dakota in 1890 have been combined for purposes of comparison with the results for Dakota territory in 1880 and in 1870.

In Oklahoma in 1890 there are 4,637 foreign born to each 100,000 native born.

In the United States as a whole the foreign element has increased relatively in 1890, an increase of 1,965 to each 100,000 native born, as against a relative decrease in 1880 of 1,510 to each 100,000 native born.

The following table shows the numerical increase of native and foreign born, by states and territories, for each census since 1850:

INCREASE OF NATIVE AND FOREIGN BORN, BY STATES AND TERRITORIES: 1850–1890.

STATES AND TERRITORIES.	INCREASE OF NATIVE BORN.				INCREASE OF FOREIGN BORN.			
	1880 to 1890	1870 to 1880	1860 to 1870	1850 to 1860	1880 to 1890	1870 to 1880	1860 to 1870	1850 to 1860
The United States	9,896,863	10,484,698	5,686,518	6,357,350	2,569,604	1,112,714	1,428,532	1,894,095
North Atlantic division	1,820,481	1,914,763	1,207,761	1,269,055	1,073,657	293,914	496,701	698,362
Maine	a7,928	12,019	a12,792	39,482	20,078	10,002	11,428	5,628
New Hampshire	3,493	12,008	a16,446	1,424	26,046	16,683	8,673	6,673
Vermont	a2,993	7,931	1,041	1,950	3,129	a6,196	14,412	a972
Massachusetts	242,212	235,562	133,072	140,470	213,646	90,172	93,213	96,082
Rhode Island	36,663	40,581	24,731	13,583	32,312	18,597	18,002	13,492
Connecticut	69,949	68,893	44,364	47,177	53,609	16,353	32,943	42,178
New York	555,311	627,086	364,951	437,990	359,671	73,026	137,073	345,351
New Jersey	206,542	192,263	167,908	119,638	107,275	32,757	66,153	62,842
Pennsylvania	717,232	718,420	500,932	467,341	257,891	42,520	114,804	127,088
South Atlantic division	1,226,456	1,736,173	484,563	628,023	34,267	7,414	4,344	57,590
Delaware	18,192	21,261	12,828	16,772	3,693	332	a29	3,912
Maryland	95,957	154,655	87,962	77,695	11,490	a606	5,883	26,320
District of Columbia	51,120	45,056	52,850	15,827	1,648	868	3,770	7,566
Virginia	139,737	286,460	b349,851	162,584	3,678	942	b21,304	12,073
West Virginia	143,719	175,269	424,923	.....	618	1,174	17,091	.....
North Carolina	218,237	327,676	79,008	122,866	a40	713	a269	717
South Carolina	156,988	290,359	3,810	33,922	a1,416	a388	a1,912	1,279
Georgia	293,600	358,634	127,367	145,918	1,573	a563	a544	5,183
Florida	108,906	76,803	45,666	52,439	13,023	4,942	1,658	540
North Central division	3,854,883	3,799,456	3,094,468	2,800,138	1,143,285	583,544	789,927	892,983
Ohio	409,904	510,352	281,505	249,126	64,350	22,450	44,244	110,056
Indiana	212,076	294,960	307,019	299,300	2,027	2,704	23,190	62,712
Illinois	489,709	469,602	637,385	647,730	258,771	68,378	190,555	212,751
Michigan	301,580	332,380	316,029	257,069	155,372	120,498	118,917	94,390
Wisconsin	257,609	219,901	191,217	304,040	113,774	40,926	87,572	166,450
Minnesota	321,373	234,088	165,714	109,195	199,680	106,979	101,969	56,751
Iowa	224,862	373,637	420,492	397,591	62,419	56,958	98,615	85,108
Missouri	487,513	457,774	477,557	416,019	23,291	a10,689	61,726	83,949
North Dakota } South Dakota }	c255,629	d74,016	d6,303	d3,063	c120,721	d46,980	d3,041	d1,774
Nebraska	501,380	262,743	69,755	22,490	105,128	66,666	24,397	6,351
Kansas	393,248	570,003	221,492	94,515	37,752	61,694	35,701	12,691
South Central division	2,005,975	2,443,818	662,553	1,371,959	47,547	41,143	3,199	93,177
Kentucky	210,106	331,560	161,728	144,900	a161	a3,881	3,599	28,379
Tennessee	221,832	286,453	150,629	91,511	3,327	a2,614	a1,910	15,573
Alabama	245,469	265,741	35,181	187,735	5,043	a228	a2,390	4,843
Mississippi	159,260	305,657	33,984	181,009	a1,257	a1,982	2,633	3,770
Louisiana	183,040	220,712	38,061	177,498	a4,399	a7,681	a19,148	12,742
Texas	605,434	720,965	195,375	365,882	38,340	52,205	18,989	25,741
Oklahoma	59,094	.....	.....	.....	2,740	.....	.....	.....
Arkansas	321,740	312,730	47,595	223,424	3,914	5,324	1,426	2,129
Western division	989,068	590,488	237,173	288,175	270,848	186,699	134,361	151,983
Montana	61,425	15,022	12,616	.....	31,575	3,542	7,979	.....
Wyoming	30,853	9,334	5,605	.....	9,063	2,337	3,513	.....
Colorado	173,671	121,272	1,654	31,611	44,200	33,191	3,933	2,666
New Mexico	30,820	25,260	a539	27,397	3,208	2,431	a1,103	4,572
Arizona	16,434	20,542	3,849	.....	2,746	10,240	5,809	.....
Utah	54,872	43,885	28,565	18,183	9,070	13,292	17,948	10,710
Nevada	a5,558	12,923	18,897	4,793	a10,947	6,852	16,737	2,064
Idaho	44,293	15,522	7,114	.....	7,482	2,089	7,885	.....
Washington	200,072	40,382	10,481	8,450	74,202	10,779	1,880	3,144
Oregon	112,185	64,942	31,981	35,070	26,814	18,903	6,477	4,101
California	270,001	221,404	116,950	162,671	73,435	83,043	63,303	124,726

a Decrease.
b Decrease; due to loss of territory, West Virginia having been set off from Virginia December 31, 1862.
c North and South Dakota combined.
d Dakota territory.

The following table shows the percentage of increase of native and foreign born, by states and territories, for each census since 1850:

PERCENTAGE OF INCREASE OF NATIVE AND FOREIGN BORN, BY STATES AND TERRITORIES: 1850–1890.

STATES AND TERRITORIES.	PERCENTAGE OF INCREASE OF NATIVE BORN.				PERCENTAGE OF INCREASE OF FOREIGN BORN.			
	1880 to 1890	1870 to 1880	1860 to 1870	1850 to 1860	1880 to 1890	1870 to 1880	1860 to 1870	1850 to 1860
The United States	22.76	31.78	20.83	30.35	38.47	19.99	34.52	84.38
North Atlantic division	15.57	19.58	14.09	17.38	38.15	11.66	24.54	52.68
Maine	*a*1.34	2.08	*a*2.17	7.16	34.10	20.46	30.51	17.68
New Hampshire	1.16	4.16	*a*5.39	0.47	56.26	56.34	41.42	46.78
Vermont	*a*1.03	2.80	0.37	0.70	7.64	*a*13.14	44.02	*a*2.88
Massachusetts	18.08	21.34	13.71	16.91	48.17	25.52	35.84	58.58
Rhode Island	18.10	25.06	18.02	10.99	43.67	33.57	48.14	56.45
Connecticut	14.20	16.26	11.69	14.20	41.24	14.39	40.82	109.50
New York	14.34	19.33	12.67	17.94	29.69	6.42	13.69	52.65
New Jersey	22.71	26.81	30.57	27.85	48.39	17.34	53.87	104.83
Pennsylvania	19.41	24.14	20.23	23.27	43.87	7.80	26.67	41.89
South Atlantic division	16.52	30.53	9.31	13.73	19.66	4.44	2.67	54.89
Delaware	13.27	18.35	12.45	19.44	39.01	3.63	*a*0.32	74.47
Maryland	11.26	22.17	14.43	14.61	13.88	*a*0.73	7.59	51.40
District of Columbia	31.85	39.03	84.43	33.84	9.63	5.34	30.20	153.84
Virginia	9.33	23.65	*b*22.41	11.62	25.03	6.85	*b*60.77	52.53
West Virginia	23.95	41.25	.....	.....	3.38	6.87	.....	.....
North Carolina	15.63	30.67	7.99	14.18	*a*1.07	23.54	*a*8.16	27.78
South Carolina	15.89	41.63	0.55	5.14	*a*18.42	*a*4.81	*a*19.15	14.69
Georgia	19.17	30.57	12.18	16.22	14.89	*a*5.06	*a*4.66	79.89
Florida	41.95	42.02	33.30	61.93	131.43	99.50	50.11	19.50
North Central division	26.68	35.68	40.97	58.91	39.20	25.01	51.18	137.30
Ohio	14.62	22.26	14.00	14.14	16.29	6.03	13.48	50.44
Indiana	11.56	19.16	24.92	32.08	1.41	1.91	19.61	112.85
Illinois	19.63	23.19	45.94	87.58	44.34	13.27	58.70	190.14
Michigan	24.16	36.28	52.67	74.96	39.99	44.96	79.76	172.55
Wisconsin	28.31	31.86	38.32	155.99	28.06	11.23	31.62	150.66
Minnesota	62.63	83.90	146.27	2,663.29	74.60	66.57	173.63	2,870.56
Iowa	16.50	37.77	73.92	232.18	23.86	27.83	92.97	405.88
Missouri	24.91	30.54	46.75	68.71	11.01	*a*4.81	38.45	109.61
North Dakota, South Dakota	*c*306.58	*d*790.26	*d*205.78	.....	*c*233.07	*d*975 70	*d*171.42	.....
Nebraska	141.24	284.83	310.16	.....	107.92	216.81	384.14	.....
Kansas	44.38	180.38	234.35	.....	34.29	127.49	281.31	.....
South Central division	23.20	39.41	11.96	32.93	17.34	17.65	1.39	68.13
Kentucky	13.22	26.36	14.76	15.24	*a*0.27	*a*6.12	6.02	90.32
Tennessee	14.54	23.12	13.84	9.18	19.92	*a*13.53	*a*9.00	275.48
Alabama	19.59	26.92	3.70	24.57	51.81	*a*2.29	*a*19.35	64.50
Mississippi	14.19	37.42	4.34	30.08	*a*13.65	*a*17.71	30.77	78.74
Louisiana	20.66	33.19	6.07	39.49	*a*8.12	*a*12.42	*a*23.65	18.67
Texas	40.99	95.34	34.84	187.72	33.45	83.65	43.73	145.59
Oklahoma	.....	.....	.....	.....	.....	.....	.....	.....
Arkansas	40.61	65.23	11.02	107.20	37.82	105.93	39.61	144.73
Western division	78.02	87.20	53.91	189.84	54.16	59.58	75.06	562.50
Montana	222.25	119.07	.....	.....	274.06	44.39	.....	.....
Wyoming	206.53	166.53	.....	.....	154.92	66.52	.....	.....
Colorado	112.38	364.56	5.23	.....	111.08	502.97	147.52	.....
New Mexico	27.64	29.29	*a*0.62	46.13	39.85	43.26	*a*16.41	212.55
Arizona	67.38	533.70	.....	.....	17.11	176.28	.....	.....
Utah	54.89	78.25	103.80	194.76	20.62	43.29	140.72	523.97
Nevada	*a*15.18	54.55	394.26	.....	*a*42.67	36.44	810.90	.....
Idaho	195.68	218.19	.....	.....	75.02	26.49	.....	.....
Washington	337.32	213.31	124.04	.....	469.54	214.55	59.80	.....
Oregon	77.76	81.87	67.55	285.77	87.91	162.96	126.43	401.27
California	47.22	63.18	50.09	229.78	25.07	39.58	43.20	572.09

a Decrease.
b Decrease; due to loss of territory, West Virginia having been set off from Virginia December 31, 1862.
c North and South Dakota combined.
d Dakota territory.

COLOR.

The Eleventh Census shows that out of a total population of 62,622,250 the persons of African descent numbered 7,470,040. In addition, there were enumerated 107,475 Chinese, 2,039 Japanese, and 58,806 Indians competent to be enrolled among the general population, making the total colored element of the country 7,638,360 as compared with a total white population in 1890 of 54,983,890.

The persons of African descent are further classified according to the degrees of colored blood, as follows: blacks, 6,337,980; mulattoes, 956,989; quadroons, 105,135, and octoroons, 69,936. These figures are, in all probability, of little value. Indeed, as an indication of the extent to which the races have mingled, they are probably misleading. Excluding the small per cent of Chinese, Japanese, and citizen Indians from the general discussion of the white and colored elements of the population, it is seen that the whites constituted 87.80 per cent and the colored, that is, persons of African descent only, 11.93 per cent of the whole population returned in 1890. 10 years ago there were 6,580,793 colored people in the country, and the proportions of the two races were 86.54 per cent of white to 13.12 per cent of colored. For the discussion of the broader facts regarding the history of these two races in the country, it is necessary to present the statistics bearing upon them. The table following shows the number of white and colored at each census during the past century. The figures for 1870 are given as returned at that census, no attempt having been made at their correction:

CENSUS YEARS.	White.	Colored.
1790	3,172,006	757,208
1800	4,306,446	1,002,037
1810	5,862,073	1,377,808
1820	7,862,166	1,771,656
1830	10,537,378	2,328,642
1840	14,195,805	2,873,648
1850	19,553,068	3,638,808
1860	26,922,537	4,441,830
1870	33,589,377	4,880,009
1880	43,402,970	6,580,793
1890	54,983,890	7,470,040

The next table shows the proportions of the two races, given in percentages of the total, at each census:

CENSUS YEARS.	White.	Colored.
1790	80.73	19.27
1800	81.12	18.88
1810	80.97	19.03
1820	81.61	18.39
1830	81.90	18.10
1840	83.16	16.84
1850	84.31	15.69
1860	85.62	14.13
1870	87.11	12.66
1880	86.54	13.12
1890	87.80	11.93

For the censuses from 1790 to 1850, inclusive, the population comprised whites, free colored, and slaves only, while for the censuses from 1860 to 1890, inclusive, the population includes, besides the white and colored elements, the few Chinese, Japanese, and civilized Indians reported at each of those censuses. In the above tables, however, these persons are not considered for the censuses from 1860 to 1890, and for this reason the number and per cent of white and colored for 1860, 1870, 1880, and 1890 do not

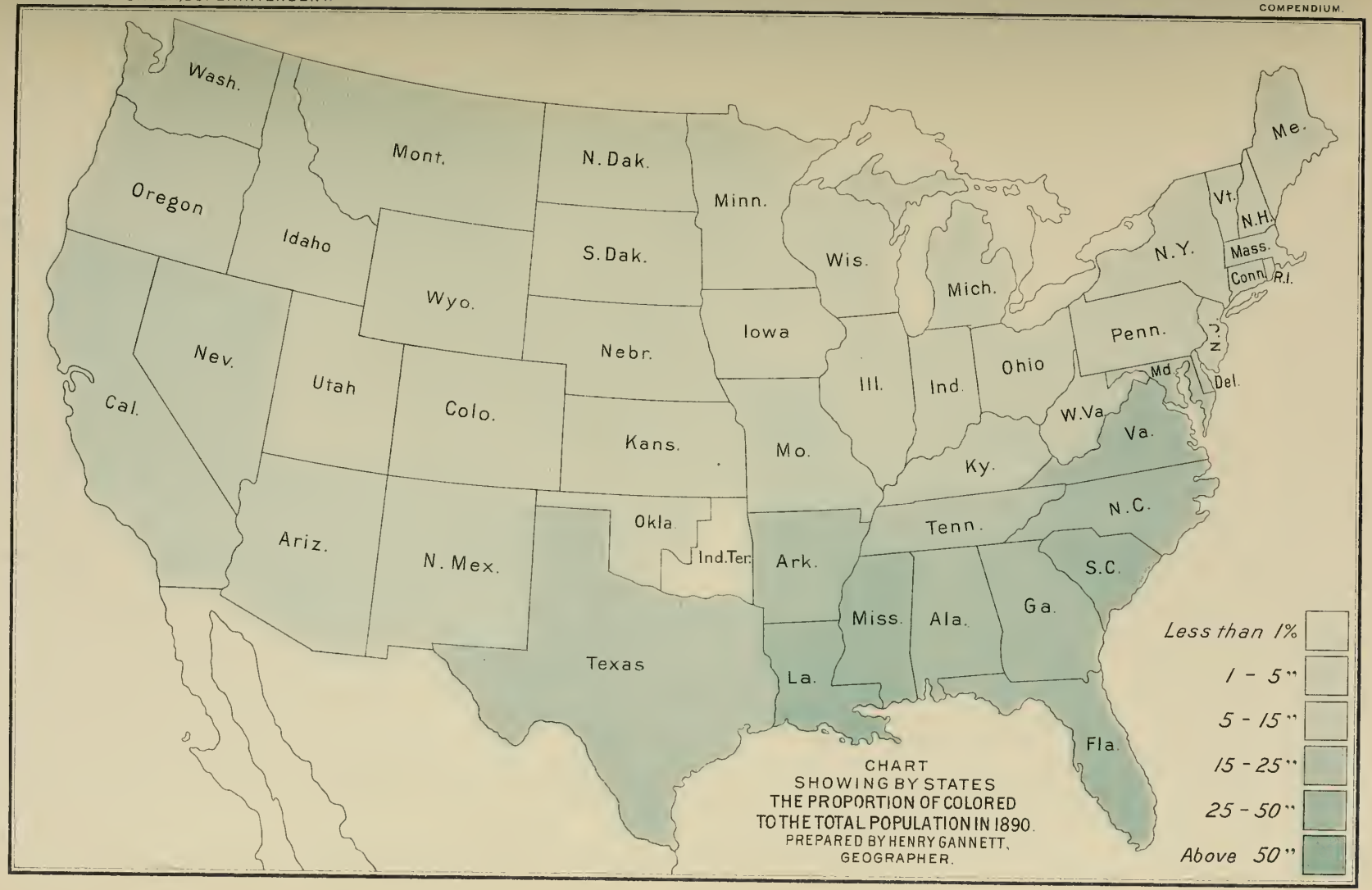

CHART
SHOWING BY STATES
THE PROPORTION OF COLORED
TO THE TOTAL POPULATION IN 1890.
PREPARED BY HENRY GANNETT,
GEOGRAPHER.

A. HOEN & CO. LITH. BALTIMORE

represent the whole population for those censuses, as is the case for all censuses prior to 1860.

The preceding tables show that the proportion of whites has increased and the proportion of colored has diminished at each census with the exception of the censuses of 1810 and 1880. In 1880 the apparent decrease of whites and increase of colored is due to the deficient enumeration of 1870.

In this period of 100 years the proportion of whites has increased from 80.73 to 87.80 per cent, and that of the colored element has correspondingly diminished from 19.27 to 11.93 per cent. The proportion of the colored element is to-day less than two-thirds what it was at the beginning of the century.

The following table shows the percentages of increase of the two races for each decade since 1790:

DECADES.	PERCENTAGE OF INCREASE.	
	White.	Colored.
1790 to 1800	35.76	32.33
1800 to 1810	36.12	37.50
1810 to 1820	34.12	28.59
1820 to 1830	34.03	31.44
1830 to 1840	34.72	23.40
1840 to 1850	37.74	26.63
1850 to 1860	37.69	22.07
1860 to 1870	24.76	9.86
1870 to 1880	29.22	34.85
1880 to 1890	26.68	13.51

The figures expressing these percentages of increase between 1860 and 1870 and 1870 and 1880 are of no value, owing, as has been frequently stated, to the omissions of the Ninth Census. Throwing this out of account, it is seen that with the exception of the decade between 1800 and 1810, the increase of the whites has been at a greater rate than that of the colored in every case, and that during the past 10 years the increase has been nearly twice as rapid.

The relative rate of increase of the white and colored population has been, especially since the war, a matter of great general interest and attention. The exaggerated rate which was given it from 1870 to 1880, by reason of the faulty census of 1870, aroused much needless anxiety in certain quarters concerning the future of the two races and the welfare of the country. The facts that the Ninth Census was imperfect, and that its omissions were proportionately vastly greater among the colored people than among the whites, were overlooked. The probabilities of the case, moreover, were not considered. From the history of the races under slavery it should have been seen that all the probabilities were in favor of a smaller rate of increase than that of the whites. During the 70 years that the colored race was in a condition of slavery, its increase was less rapid than that of the whites, with the exception of the 10 years between 1800 and 1810, and in this time the proportion of the colored element diminished from 19.27 per cent of the total to 14.13 per cent. It is not probable, therefore, that this race, having changed its condition to that of freedom, and having been thrown upon its own resources largely, could even maintain the rate of increase which it had while in a state of slavery. This was the view of thoughtful men acquainted with the facts at the time, and the figures of the Eleventh Census fully justify them in their conclusions. The country is now much more interested in preserving its southern laboring class than in getting rid of it. The colored element is increasing much less rapidly than the white element, not only in the country at large, but in the southern states also; and in all probability the relative rates of increase of the two races in that part of

the country will differ more widely, and the whites will increase more rapidly in proportion to the colored people, as the inevitable change of industries progresses in that region and manufactures assume greater importance relative to agriculture.

The following table shows, by states and territories, the percentage of the two races at each census since 1850:

PERCENTAGE OF WHITE AND COLORED POPULATION, BY STATES AND TERRITORIES: 1850–1890.

STATES AND TERRITORIES.	1890		1880		1870		1860		1850	
	White.	Colored. (a)	White.	Colored. (a)	White.	Colored. (a)	White.	Colored. (a)	White.	Colored. (a)
The United States	87.80	11.93	86.54	13.12	87.11	12.66	85.62	14.13	84.31	15.69
North Atlantic division	98.39	1.55	98.39	1.58	98.52	1.46	98.53	1.47	98.26	1.74
Maine	99.72	0.18	99.68	0.22	99.66	0.26	99.79	0.21	99.77	0.23
New Hampshire	99.82	0.16	99.78	0.20	99.81	0.18	99.85	0.15	99.84	0.16
Vermont	99.70	0.28	99.68	0.32	99.72	0.28	99.77	0.23	99.77	0.23
Massachusetts	98.95	0.99	98.92	1.05	99.03	0.96	99.22	0.78	99.09	0.91
Rhode Island	97.79	2.14	97.62	2.35	97.64	2.29	97.73	2.26	97.51	2.49
Connecticut	98.28	1.65	98.08	1.85	98.16	1.80	98.12	1.87	97.93	2.07
New York	98.77	1.17	98.68	1.28	98.80	1.19	98.73	1.26	98.42	1.58
New Jersey	96.65	3.30	96.54	3.43	96.61	3.38	96.23	3.77	95.09	4.91
Pennsylvania	97.91	2.05	97.99	2.00	98.14	1.85	98.04	1.96	97.68	2.32
South Atlantic division	63.13	36.83	61.26	38.71	62.10	37.87	61.61	38.37	60.23	39.77
Delaware	83.13	16.85	81.96	18.04	81.77	18.23	80.73	19.27	77.75	22.25
Maryland	79.29	20.69	77.51	22.49	77.54	22.46	75.09	24.91	71.68	28.32
District of Columbia	67.14	32.80	66.44	33.55	67.03	32.96	80.93	19.07	73.41	26.59
Virginia	61.60	38.37	58.24	41.76	58.12	41.86	65.61	34.39	62.94	37.06
West Virginia	95.71	4.29	95.81	4.19	95.93	4.07	.....	.....	.....	.....
North Carolina	65.23	34.67	61.96	37.96	63.33	36.56	63.46	36.42	63.64	36.36
South Carolina	40.13	59.85	39.28	60.70	41.05	58.93	41.40	58.59	41.07	58.93
Georgia	53.25	46.74	52.97	47.02	53.96	46.04	55.95	44.05	57.56	42.44
Florida	57.47	42.46	52.92	47.01	51.16	48.84	55.37	44.63	53.98	46.02
North Central division	97.99	1.93	97.68	2.22	97.82	2.10	97.84	2.03	97.49	2.51
Ohio	97.62	2.37	97.49	2.50	97.62	2.37	98.43	1.57	98.72	1.28
Indiana	97.92	2.06	98.00	1.98	98.52	1.46	99.13	0.85	98.86	1.14
Illinois	98.49	1.49	98.48	1.51	98.87	1.13	99.55	0.45	99.36	0.64
Michigan	99.00	0.73	98.63	0.92	98.58	1.00	98.27	0.91	99.35	0.65
Wisconsin	99.62	0.14	99.55	0.21	99.69	0.20	99.72	0.15	99.79	0.21
Minnesota	99.56	0.28	99.50	0.20	99.67	0.17	98.47	0.15	99.36	0.64
Iowa	99.43	0.56	99.38	0.59	99.51	0.48	99.83	0.16	99.83	0.17
Missouri	94.37	5.61	93.29	6.70	93.14	6.86	89.97	10.03	86.80	13.20
North Dakota	99.67	0.20	b98.50	b0.30	b90.88	b0.66	b53.26	.....	.....	.....
South Dakota	99.54	0.16								
Nebraska	98.86	0.84	99.42	0.53	99.29	0.64	99.50	0.28	.....	.....
Kansas	96.46	3.48	95.59	4.33	95.05	4.69	99.24	0.58	.....	.....
South Central division	68.24	31.71	66.16	33.78	65.71	34.25	64.64	35.34	65.35	34.65
Kentucky	85.57	14.42	83.53	16.46	83.17	16.82	79.56	20.44	77.51	22.49
Tennessee	75.62	24.37	73.84	26.14	74.38	25.61	74.49	25.50	75.48	24.52
Alabama	55.10	44.84	52.45	47.53	52.30	47.69	54.58	45.40	55.27	44.73
Mississippi	42.25	57.58	42.36	57.47	46.25	53.65	44.72	55.28	48.76	51.24
Louisiana	49.92	49.99	48.40	51.46	49.81	50.10	50.49	49.49	49.35	50.65
Texas	78.10	21.84	75.22	24.71	68.99	30.97	69.66	30.27	72.46	27.54
Oklahoma	95.14	4.81	.....	.....	.....	.....	.....	.....	.....	.....
Arkansas	72.57	27.40	73.71	26.25	74.74	25.22	74.44	25.55	77.27	22.73
Western division	94.80	0.89	91.21	0.67	91.91	0.64	88.95	0.72	99.31	0.69
Montana	96.30	1.13	90.36	0.88	88.89	0.89	.....	.....	.....	.....
Wyoming	97.64	1.52	93.50	1.43	95.70	2.01	.....	.....	.....	.....
Colorado	98.12	1.51	98.35	1.25	98.39	1.14	99.87	0.13	.....	.....
New Mexico	92.92	1.27	90.93	0.85	98.39	0.19	88.67	0.09	99.96	0.04
Arizona	93.22	2.28	86.94	0.38	99.20	0.27	.....	.....	.....	.....
Utah	99.04	0.28	98.93	0.16	99.15	0.14	99.63	0.15	99.56	0.44
Nevada	85.41	0.53	86.01	0.78	91.69	0.84	99.34	0.66	.....	.....
Idaho	97.19	0.24	88.97	0.16	70.79	0.40	.....	.....	.....	.....
Washington	97.46	0.46	89.46	0.43	92.65	0.86	96.07	0.26	.....	.....
Oregon	96.17	0.38	93.31	0.28	95.61	0.38	99.42	0.24	98.44	1.56
California	92.02	0.94	88.72	0.70	89.14	9.76	85.05	1.08	98.96	1.04

a Persons of African descent only.

b Dakota territory.

In 1850 the population comprised whites, free colored, and slaves only, and the percentages of white and colored given in the preceding table equal in all cases 100 per cent. For the censuses from 1860 to 1890, however, the percentages of white and colored do not equal 100 per cent, except for those states where the number of Chinese, Japanese, and civilized Indians is so small as not to be appreciable in figuring percentages of total population, these classes having been excluded from the general discussion of the white and colored elements.

From this table it appears that in the North Atlantic, North Central, and Western divisions the proportion of the colored element has always been trifling, and has, on the whole, rather tended to decrease than increase. Of all these states Missouri is the only one which has ever contained any notable proportion of the negro element, and in this state the proportion of the colored has diminished almost continuously from 13.20 per cent in 1850 down to 5.61 per cent in 1890. Practically all the negro element of the country is found in the South Atlantic and South Central divisions. For these two divisions, therefore, it is important to show for each state the proportion which the colored have borne to the whole population at each census since 1790. These percentages are given in the following table:

PERCENTAGE OF COLORED (*a*) OF TOTAL POPULATION.

STATES AND TERRITORIES.	1890	1880	1870	1860	1850	1840	1830	1820	1810	1800	1790
South Atlantic division	36.83	38.71	37.87	38.37	39.77	40.69	41.95	41.60	40.41	37.60	36.37
Delaware	16.85	18.04	18.23	19.27	22.25	25.00	24.95	24.01	23.82	22.44	21.64
Maryland	20.69	22.49	22.46	24.91	28.32	32.30	34.88	36.12	38.22	36.66	34.74
District of Columbia	32.80	33.55	32.96	19.07	26.59	29.87	30.81	31.55	33.07	28.57	.....
Virginia	38.37	41.76	41.86	34.39	37.06	40.23	42.69	43.38	43.41	41.57	40.86
West Virginia	4.29	4.19	4.07	.....	.....	.....	.....	.....	.....	.....	.....
North Carolina	34.67	37.96	36.56	36.42	36.36	35.64	35.93	34.38	32.24	29.35	26.81
South Carolina	59.85	60.70	58.93	58.59	58.93	56.41	55.63	52.77	48.40	43.21	43.72
Georgia	46.74	47.02	46.04	44.05	42.44	41.63	42.57	44.41	42.40	37.14	35.93
Florida	42.46	47.01	48.84	44.63	46.02	48.71	47.06	.....	.....	.....	.....
South Central division	31.71	33.78	34.25	35.34	34.65	34.53	30.68	27.20	23.91	17.49	14.92
Kentucky	14.42	16.46	16.82	20.44	22.49	24.31	24.73	22.95	20.24	18.59	17.03
Tennessee	24.37	26.14	25.61	25.50	24.52	22.74	21.43	19.60	17.52	13.16	10.59
Alabama	44.84	47.53	47.69	45.40	44.73	43.26	38.48	33.19	.....	.....	.....
Mississippi	57.58	57.47	53.65	55.28	51.24	52.33	48.44	44.10	42.94	41.48	.....
Louisiana	49.99	51.46	50.10	49.49	50.65	55.04	58.54	52.01	55.18	.....	.....
Texas	21.84	24.71	30.97	30.27	27.54	.....	.....	.....	.....	.....	.....
Oklahoma	4.81	.....	.....	.....	.....	.....	.....	.....	.....	.....	.....
Arkansas	27.40	26.25	25.22	25.55	22.73	20.91	15.52	11.76	.....	.....	.....

a Persons of African descent only.

In the first of these divisions this element in 1790 comprised 36.37 per cent of the population, and in 1890 it comprised 36.83 per cent, the proportion at the beginning and end of the century being almost identical. During the century, however, the proportion has oscillated within wide limits. It increased until 1830, when it was 41.95 per cent. Since that time it has gradually diminished, with only one apparent break in the continuity, that shown by the faulty census of 1870.

The South Central division presents a different picture. In the early years of the republic many of these states lay upon the frontier and were first peopled mainly by whites. The negro was never a pioneer. In 1790 the proportion of the colored element in these states collectively was 14.92 per cent. This proportion increased steadily up to 1860, when it reached 35.34 per cent, since which time it has diminished and now stands at 31.71 per cent.

Thus we find in the south, taken as a whole, a proportional increase of the colored

relative to the whites up to 1840 or 1850, and since then a marked diminution of that proportion.

Turning now to individual states, we find the proportion of colored in Delaware increasing up to 1840 and then progressively diminishing. In Maryland the maximum is reached much earlier, in 1810, and for the past 80 years there has been a proportional diminution of the colored in that state. The District of Columbia has been subjected to unusual conditions in this regard, which make its history more complicated. The colored element reached a maximum proportion in 1810, from which it diminished slowly at first, then rapidly until 1860, when it was but 19.07 per cent. Then came the civil war; many thousands of our colored population flocked into Washington, and the proportion was raised so that in 1870 it was not less than 32.96 per cent and in 1880 even a trifle larger. The last census shows a slight diminution. The proportion in Virginia increased until 1810, when it reached its height, and has been diminishing ever since, although that diminution is not apparent in the decade following 1860, owing to the division of the state.

Turning now to Kentucky, there is seen a similar history. The proportion of the colored element increased up to 1830 and since then has diminished. All these are border states, and throughout they exhibit a similar history, the proportion of the colored element having increased for 30, 40, or 50 years, and diminished during the balance of the century.

The states of the South Atlantic division south of Virginia and those of the Gulf, with Arkansas and Tennessee, show, with the exception of Florida and Texas, quite a different history. In all these states, with the two exceptions noted, the proportion of the colored element has increased continuously, or practically so, up to comparatively recent times, and the diminution in the proportion of the colored has commenced only in the past 10 or 20 years. Thus the proportion in North Carolina has increased with scarcely a break up to 1880, only the censuses of 1840 and 1890 showing a reduction. The proportion in South Carolina has similarly increased up to 1880, with exception of 1800 and 1860, and the last census shows but a trifling reduction. So in Georgia, although there has been some oscillation in past times, this element reached its maximum in 1880, and the falling off in 1890 is trifling. In Tennessee, again, the maximum was reached in 1880; in Alabama in 1870; while in Mississippi the proportion has, with two exceptions, 1850 and 1870, gone on increasing up to the present time, the census of 1890 showing a proportion of 57.58 per cent. In Louisiana a maximum was reached in 1830, after which the proportion fell off continuously until 1860. Then for two decades it increased, while during the past 10 years it again shows a reduction. In Arkansas the proportion has continuously increased, except 1870, the census of 1890 showing the greatest proportion of any census in that state.

Texas and Florida present conditions different from those of the other states in the extreme south, having received extensive immigration in recent years, and since that immigration is almost entirely white, it has reduced the proportion of the colored element.

There has occurred, therefore, a massing of the colored element in the far southern states, but the extent and importance of this movement have been grossly exaggerated. In the 30 years which have elapsed since 1860 the proportion of the colored has been increased by this movement in only 5 states, namely, South Carolina, where the proportion has increased from 58.59 to 59.85; Georgia, from 44.05 to 46.74; Mississippi, from 55.28 to 57.58; Louisiana, from 49.49 to 49.99, and Arkansas, from 25.55 to 27.40.

The story, however, is not complete until the last chapter has been told. In the past 10 years the proportion has increased in only 2 of these states, namely, Mississippi, where the change in the proportion is from 57.47 to 57.58, and Arkansas, from 26.25 to 27.40. In the other 3 of these states the proportion has diminished during the past decade.

It appears from a study of these figures that while this southward movement of the colored race may be still progressing, it is gradually being overcome and its effects neutralized by the greater rate of increase of the white race. It appears probable

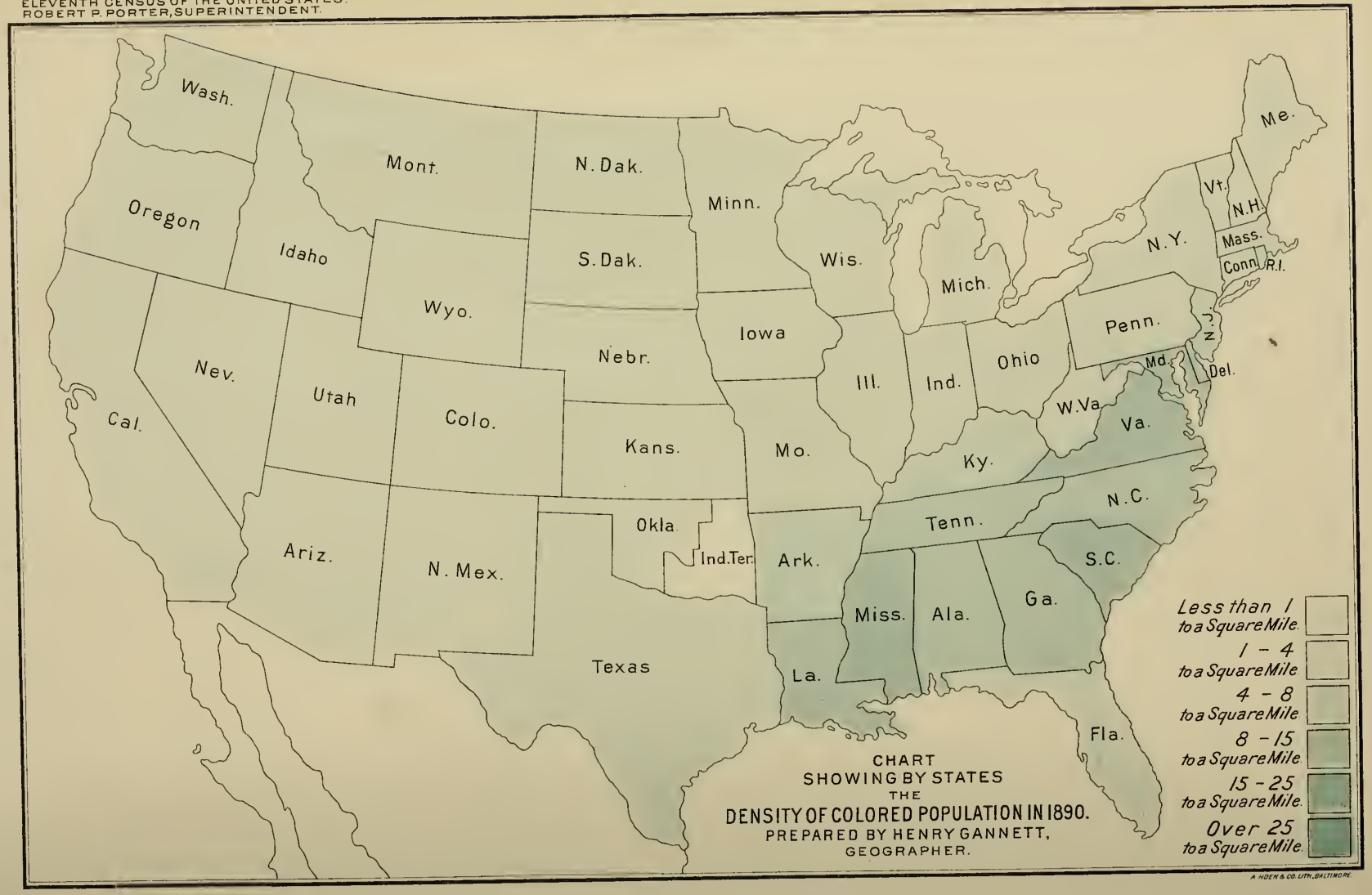

A. HOEN & CO. LITH., BALTIMORE.

that this southward movement will continue in the future as industries increase in the border states, and the foreign element of our population, following in the wake of these industries, gradually crowds the colored element out of these states.

The following table gives for each state and territory, arranged geographically, the whole number of white and colored (persons of African descent only) as returned under the census of 1890, together with the number of colored to each 100,000 white, as returned at the censuses of 1890, 1880, and 1870:

RELATIVE PROPORTIONS OF COLORED TO WHITE, BY STATES AND TERRITORIES: 1890, 1880, AND 1870.

STATES AND TERRITORIES.	White.	Colored. (*a*)	NUMBER OF COLORED TO 100,000 WHITE.		
	1890	1890	1890	1880	1870
The United States	54,983,890	7,470,040	13,586	15,162	14,528
North Atlantic division	17,121,981	269,906	1,576	1,607	1,483
Maine	659,263	1,190	181	224	257
New Hampshire	375,840	614	163	198	183
Vermont	331,418	937	283	319	280
Massachusetts	2,215,373	22,144	1,000	1,060	966
Rhode Island	337,859	7,393	2,188	2,404	2,347
Connecticut	733,438	12,302	1,677	1,891	1,833
New York	5,923,952	70,092	1,183	1,298	1,203
New Jersey	1,396,581	47,638	3,411	3,558	3,502
Pennsylvania	5,148,257	107,596	2,090	2,038	1,889
South Atlantic division	5,592,149	3,262,690	58,344	63,196	60,978
Delaware	140,066	28,386	20,266	22,006	22,299
Maryland	826,493	215,657	26,093	29,010	28,966
District of Columbia	154,695	75,572	48,852	50,503	49,167
Virginia	1,020,122	635,438	62,290	71,705	72,019
West Virginia	730,077	32,690	4,478	4,369	4,240
North Carolina	1,055,382	561,018	53,158	61,261	57,725
South Carolina	462,008	688,934	149,117	154,519	143,549
Georgia	978,357	858,815	87,781	88,766	85,322
Florida	224,949	166,180	73,875	88,840	95,453
North Central division	21,911,927	431,112	1,967	2,274	2,150
Ohio	3,584,805	87,113	2,430	2,563	2,429
Indiana	2,146,736	45,215	2,106	2,023	1,483
Illinois	3,768,472	57,028	1,513	1,530	1,145
Michigan	2,072,884	15,223	734	935	1,015
Wisconsin	1,680,473	2,444	145	206	201
Minnesota	1,296,159	3,683	284	201	173
Iowa	1,901,086	10,685	562	589	485
Missouri	2,528,458	150,184	5,940	7,185	7,365
North Dakota	182,123	373	205	*b*301	*b*729
South Dakota	327,290	541	165		
Nebraska	1,046,888	8,913	851	530	646
Kansas	1,376,553	49,710	3,611	4,527	4,939
South Central division	7,487,576	3,479,251	46,467	51,051	52,132
Kentucky	1,590,462	268,071	16,855	19,711	20,225
Tennessee	1,336,637	430,678	32,221	35,400	34,433
Alabama	833,718	678,489	81,381	90,625	91,201
Mississippi	544,851	742,559	136,287	135,647	116,011
Louisiana	558,395	559,198	100,143	106,309	100,592
Texas	1,745,935	488,171	27,960	32,858	44,887
Oklahoma	58,826	2,973	5,054	.....	.....
Arkansas	818,752	309,117	37,755	35,614	33,738
Western division	2,870,257	27,081	944	735	701
Montana	127,271	1,490	1,171	978	1,000
Wyoming	59,275	922	1,555	1,533	2,097
Colorado	404,468	6,215	1,537	1,274	1,163
New Mexico	142,719	1,956	1,371	934	190
Arizona	55,580	1,357	2,442	441	271
Utah	205,899	588	286	163	137
Nevada	39,084	242	619	911	916
Idaho	82,018	201	245	183	565
Washington	340,513	1,602	470	484	933
Oregon	301,758	1,186	393	299	398
California	1,111,672	11,322	1,018	784	855

a Persons of African descent only. *b* Dakota territory.

The colored exceeds the white in 1890 in 3 states only, namely, in South Carolina, or 149,117 colored to 100,000 white; in Mississippi, or 136,287 colored to 100,000 white, and in

Louisiana, or 100,143 colored to 100,000 white. These same states also showed an excess of colored in 1880 as follows: South Carolina, 154,519 colored to 100,000 white; Mississippi, 135,647 colored to 100,000 white, and Louisiana, 106,309 colored to 100,000 white.

In 5 states in 1890 the colored represents more than 50 per cent of the white, namely, Georgia, Alabama, Florida, Virginia, and North Carolina. In these same states in 1880 the colored also represented more than 50 per cent of the white population. The colored population of the District of Columbia represented in 1880 more than 50 per cent of the white population, while in 1890 it represents but 48.85 per cent of the white population.

Besides the District of Columbia there are 4 states in 1890 where the colored population represents from 25 to 50 per cent of the white population, the same as in 1880, namely, Arkansas, Tennessee, Texas, and Maryland.

In 1890 and also in 1880 there are but 2 states where the colored population represents from 10 to 25 per cent of the white population, namely, Kentucky and Delaware.

Of the remaining states and territories in 1890, 10 have a colored population which represents from 2 to 10 per cent of the white population as compared with 8 states in 1880, while in 24 states and territories the colored element represents less than 2 per cent of the white population, both in 1890 and in 1880.

The following table shows the relative increase or decrease since 1880 of colored as compared with white, on the assumed basis of 100,000 white, together with the relative increase or decrease from 1870 to 1880:

COLORED INCREASED.

STATES AND TERRITORIES.	Increase since 1880.	Increase or decrease from 1870 to 1880.	STATES AND TERRITORIES.	Increase since 1880.	Increase or decrease from 1870 to 1880.
Arkansas	2,141	+1,876	Utah	123	+26
Arizona	2,001	+170	West Virginia	109	+129
Mississippi	640	+19,636	Oregon	94	—99
New Mexico	437	+744	Indiana	83	+540
Nebraska	321	—116	Minnesota	83	+28
Colorado	263	+111	Idaho	62	—382
California	234	—71	Pennsylvania	52	+149
Montana	193	—22	Wyoming	22	—564

COLORED DECREASED.

STATES AND TERRITORIES.	Decrease since 1880.	Increase or decrease from 1870 to 1880.	STATES AND TERRITORIES.	Decrease since 1880.	Increase or decrease from 1870 to 1880.
Florida	14,965	—6,613	Rhode Island	216	+57
Virginia	9,415	—314	Connecticut	214	+58
Alabama	9,244	—576	Michigan	201	—80
North Carolina	8,103	+3,536	New Jersey	147	+56
Louisiana	6,166	+5,717	Ohio	133	+134
South Carolina	5,402	+10,970	Dakota (a)	122	—428
Texas	4,898	—12,029	New York	115	+95
Tennessee	3,179	+967	Wisconsin	61	+5
Maryland	2,917	+44	Massachusetts	60	+94
Kentucky	2,856	—514	Maine	43	—33
Delaware	1,740	—293	Vermont	36	+39
District of Columbia	1,651	+1,336	New Hampshire	35	+15
Missouri	1,245	—180	Iowa	27	+104
Georgia	985	+3,444	Illinois	17	+385
Kansas	916	—412	Washington	14	—449
Nevada	292	—5			

a North and South Dakota combined.

In the preceding table the results for North and South Dakota in 1890 have been combined for comparison with those for Dakota territory in 1880 and 1870.

For the United States as a whole in 1890 there has been a relative decrease of colored, or 1,576 to each 100,000 white, as compared with a relative increase from 1870 to 1880 of 634 to each 100,000 white. In the South Atlantic division there has been a relative decrease in 1890 of 4,852 colored to each 100,000 white, and in the South Central division of 4,584 colored to each 100,000 white.

The number of Chinese in the country has increased to only a trifling extent during the past 10 years, numbering in 1890 but 107,475, as against 105,465 in 1880. As in 1880, by far the greater proportion of these is found in the states and territories of the Western division, although a perceptible amount of distribution has taken place. In 1890 the number in the Western division was 96,844, while in 1880 it was 102,102. Of the total number of Chinese in the country in 1890, 72,472, or a little over two-thirds, were in California and 9,540 were in Oregon, while the remainder was scattered widely over the country.

Of Japanese, there were but 2,039 in the United States in 1890, more than half of which were in California.

Of North American Indians, 58,806 were enumerated as a part of the general population. In 1880, 66,407 were thus enumerated, showing a considerable reduction. This diminution in number, however, is utterly meaningless, since the question as to whether an Indian should or should not be enumerated in the constitutional population is one not easy of settlement. The test usually applied, that is, that he neither lives upon a reservation nor in tribal relations, fails in numerous ways. In the first place, under the treaty of Guadalupe Hidalgo, by which were acquired the southwestern states and territories from Mexico, it was provided that all persons within these territories who were at the time citizens of Mexico should become citizens of the United States. All Indians not at war with the Mexican people were at that time regarded as citizens of that country; and, therefore, under that treaty the Pueblo, Moqui Pueblo, Jicarillo Apache, Ute, Mojave, and Navajo tribes, in short, nearly all the tribes of this country, became legal citizens. Indeed, the only exception which is known to exist were the Apaches of Arizona. Of course this interpretation is utterly at variance with the definition given above, since many of these tribes are in every sense Indians still on reservations and in tribal relations. Again, it is a very common practice for Indians to abandon reservations temporarily to seek employment among the whites, returning to the reservations at opportune times for obtaining food and clothing. In view of these difficulties it may be advisable hereafter to include in the general population all human beings within the limits of the country, whether Indians in tribal relations or otherwise.

The following table shows the numerical increase of the white and colored elements for each census since 1850:

INCREASE OF WHITE AND COLORED, BY STATES AND TERRITORIES: 1850–1890.

STATES AND TERRITORIES.	INCREASE OF WHITE.				INCREASE OF COLORED. (a)			
	1880 to 1890	1870 to 1880	1860 to 1870	1850 to 1860	1880 to 1890	1870 to 1880	1860 to 1870	1850 to 1860
The United States	11,580,920	9,813,593	6,666,840	7,369,469	889,247	1,700,784	438,179	803,022
North Atlantic division	2,848,137	2,156,575	1,679,241	1,960,939	40,489	49,679	23,737	6,239
Maine	12,411	22,043	b2,138	45,134	b261	b155	279	b29
New Hampshire	29,611	28,532	b7,882	8,123	b71	105	86	b26
Vermont	200	1,605	15,244	967	b120	133	215	b9
Massachusetts	451,591	320,626	221,724	235,982	3,447	4,750	4,345	538
Rhode Island	67,920	57,720	41,570	26,774	905	1,508	1,028	282
Connecticut	122,669	83,220	76,045	88,405	755	1,879	1,041	934
New York	907,930	685,812	498,620	783,265	4,988	13,023	3,076	b64
New Jersey	304,564	216,610	228,708	181,190	8,785	8,195	5,322	1,290
Pennsylvania	951,241	740,407	607,350	591,099	22,061	20,241	8,345	3,323
South Atlantic division	938,037	1,018,874	330,131	486,888	321,488	724,497	158,507	197,327
Delaware	19,906	17,939	11,632	19,420	1,944	3,648	1,167	1,264
Maryland	101,800	119,196	89,579	97,975	5,427	34,839	4,260	6,040
District of Columbia	36,689	29,728	27,515	22,822	15,976	16,192	29,088	570
Virginia	139,264	168,769	c335,210	152,499	3,822	118,775	c36,066	22,046
West Virginia	137,540	168,504	424,033	.....	6,804	7,906	17,980	.....
North Carolina	188,140	188,772	48,528	76,914	29,741	139,627	30,128	45,511
South Carolina	70,903	101,438	b1,633	16,737	84,602	188,518	3,494	18,376
Georgia	161,451	177,980	47,376	69,978	133,682	179,991	79,444	81,085
Florida	82,344	46,548	18,311	30,543	39,490	35,001	29,012	22,435
North Central division	4,950,504	4,262,920	3,798,534	3,631,981	45,491	112,541	88,841	48,632
Ohio	466,885	515,974	299,138	347,758	7,213	16,687	26,540	11,394
Indiana	207,938	282,961	317,127	361,556	5,987	14,668	13,132	166
Illinois	737,321	520,055	806,805	858,257	10,660	17,606	21,134	2,192
Michigan	458,324	447,278	431,140	341,071	123	3,251	5,050	4,216
Wisconsin	370,855	258,267	277,658	468,937	b258	589	942	536
Minnesota	519,275	338,627	268,862	163,357	2,119	805	500	220
Iowa	286,486	426,393	514,428	481,898	1,169	3,754	4,693	736
Missouri	505,632	419,680	539,657	471,485	4,834	27,279	b432	28,463
North Dakota, South Dakota	d376,266	e120,260	e10,311	e2,576	d513	e307	e94	.....
Nebraska	597,124	327,647	93,421	28,696	6,528	1,596	707	82
Kansas	424,398	605,778	239,987	106,390	6,603	25,999	16,481	627
South Central division	1,586,261	1,673,344	499,105	916,671	466,550	808,595	165,193	547,586
Kentucky	213,283	278,487	179,208	158,071	b3,380	49,241	b13,957	15,175
Tennessee	197,806	202,712	109,397	69,886	27,527	80,820	39,312	37,138
Alabama	171,533	140,801	b4,887	99,757	78,386	124,593	37,740	92,661
Mississippi	65,453	96,502	28,997	58,181	92,268	206,090	6,797	126,596
Louisiana	103,441	92,889	4,609	101,965	75,538	119,445	13,837	88,102
Texas	548,698	632,537	143,809	266,857	94,787	139,909	70,554	124,363
Oklahoma	58,826	.....	.....	.....	2,973	.....	.....	.....
Arkansas	227,221	229,416	37,972	161,954	98,451	88,497	10,910	63,551
Western division	1,257,981	701,880	359,829	372,990	15,229	5,472	1,901	3,238
Montana	91,886	17,079	18,306	.....	1,144	163	183	.....
Wyoming	39,838	10,711	8,726	.....	624	115	183	.....
Colorado	213,342	151,905	4,990	34,231	3,780	1,979	410	46
New Mexico	33,998	18,328	7,469	21,399	941	343	87	63
Arizona	20,420	25,579	9,581	.....	1,202	129	26	.....
Utah	63,476	56,379	45,919	28,795	356	114	59	9
Nevada	b14,472	14,597	32,147	6,812	b246	131	312	45
Idaho	53,005	18,395	10,618	.....	148	b7	60	.....
Washington	273,314	45,004	11,057	11,138	1,277	118	177	30
Oregon	138,683	76,146	34,769	39,073	609	141	218	b79
California	344,491	267,757	176,247	231,542	5,304	1,746	186	3,124

a Persons of African descent only.
b Decrease.
c Decrease; due to loss of territory. West Virginia having been set off from Virginia December 31, 1862.
d North and South Dakota combined.
e Dakota territory.

The following table shows the percentage of increase of the white and colored elements for each census since 1850:

PERCENTAGE OF INCREASE OF WHITE AND COLORED, BY STATES AND TERRITORIES: 1850–1890.

STATES AND TERRITORIES.	PERCENTAGE OF INCREASE OF WHITE.				PERCENTAGE OF INCREASE OF COLORED. (a)			
	1880 to 1890	1870 to 1880	1860 to 1870	1850 to 1860	1880 to 1890	1870 to 1880	1860 to 1870	1850 to 1860
The United States	26.68	29.22	24.76	37.69	13.51	34.85	9.86	22.07
North Atlantic division	19.95	17.80	16.09	23.13	17.65	27.64	15.22	4.17
Maine	1.92	3.53	b0.34	7.76	b17.99	b9.65	21.02	b2.14
New Hampshire	8.55	8.98	b2.42	2.56	b10.36	18.10	17.41	b5.00
Vermont	0.06	0.49	4.85	0.31	b11.35	14.39	30.32	b1.25
Massachusetts	25.60	22.22	18.15	23.95	18.44	34.06	45.25	5.94
Rhode Island	25.16	27.20	24.36	18.61	13.95	30.28	26.01	7.68
Connecticut	20.08	15.77	16.84	24.35	6.54	19.44	12.07	12.14
New York	18.10	15.84	13.01	25.69	7.66	25.01	6.28	b0.13
New Jersey	27.89	24.74	35.37	38.92	22.61	26.73	21.01	5.36
Pennsylvania	22.66	21.42	21.32	26.18	25.79	31.00	14.65	6.20
South Atlantic division	20.16	28.03	9.99	17.28	10.93	32.68	7.70	10.00
Delaware	16.57	17.55	12.84	27.29	7.35	16.00	5.40	6.21
Maryland	14.05	19.69	17.36	23.44	2.58	19.86	2.49	3.66
District of Columbia	31.09	33.68	45.28	60.15	26.81	37.31	203.19	4.15
Virginia	15.81	23.70	c32.01	17.04	0.61	23.16	c6.57	4.18
West Virginia	23.21	39.74	.....	.....	26.28	43.97	.....	.....
North Carolina	21.69	27.82	7.70	13.91	5.60	35.65	8.33	14.40
South Carolina	18.13	35.02	b0.56	6.10	14.00	45.34	0.85	4.66
Georgia	19.76	27.86	8.01	13.42	18.44	33.02	17.06	21.08
Florida	57.74	48.46	23.55	64.71	31.17	38.17	46.29	55.75
North Central division	29.19	33.57	42.68	68.94	11.80	41.21	48.22	35.86
Ohio	14.97	19.83	12.99	17.79	9.03	26.40	72.37	45.07
Indiana	10.73	17.09	23.69	37.00	15.26	59.72	114.91	1.47
Illinois	24.32	20.71	47.34	101.44	22.99	61.21	277.06	40.32
Michigan	28.39	38.32	58.57	86.33	0.81	27.44	74.28	163.22
Wisconsin	28.32	24.57	35.89	153.87	b9.55	27.88	80.44	84.41
Minnesota	66.84	77.27	158.72	2,705.48	135.49	106.06	193.05	564.10
Iowa	17.74	35.89	76.35	251.14	12.28	65.15	439.01	221.02
Missouri	25.00	26.18	50.74	79.64	3.33	23.10	b0.36	31.61
North Dakota, South Dakota	d282.59	e933.19	e400.27	.....	d127.93	e326.60	.....	.....
Nebraska	132.76	268.31	325.55	.....	273.71	202.28	862.20	.....
Kansas	44.57	174.89	225.57	.....	15.32	151.97	2,628.55	.....
South Central division	26.88	39.58	13.38	32.60	15.49	36.69	8.10	36.72
Kentucky	15.49	25.35	19.49	20.76	b1.25	22.16	b5.91	6.87
Tennessee	17.37	21.65	13.23	9.23	6.83	25.07	13.89	15.10
Alabama	25.90	27.01	b0.93	23.39	13.06	26.20	8.62	26.85
Mississippi	13.65	25.20	8.19	19.67	14.19	46.40	1.55	40.73
Louisiana	22.74	25.66	1.29	39.91	15.62	32.80	3.95	33.59
Texas	45.83	112.01	34.17	173.25	24.10	55.20	38.57	212.38
Oklahoma	.....	.....	.....	.....	.....	.....	.....	.....
Arkansas	38.41	63.35	11.71	99.86	46.73	72.44	9.81	133.21
Western division	78.03	77.10	65.36	210.04	128.49	85.77	42.44	260.92
Montana	259.68	93.30	.....	.....	330.64	89.07	.....	.....
Wyoming	204.96	122.75	.....	.....	209.40	62.84	.....	.....
Colorado	111.62	387.31	14.58	.....	155.24	433.99	891.30	.....
New Mexico	31.27	20.28	9.01	34.78	92.71	490.12	102.35	286.36
Arizona	58.08	266.98	.....	.....	775.48	496.15	.....	.....
Utah	44.57	65.52	114.44	254.15	153.45	96.61	100.00	18.00
Nevada	b27.02	37.47	471.92	.....	b50.41	36.69	693.33	.....
Idaho	182.69	173.24	.....	.....	279.25	b11.67	.....	.....
Washington	406.72	202.77	99.27	.....	392.92	57.00	590.00	.....
Oregon	85.04	87.60	66.66	298.56	143.53	40.75	170.31	b38.16
California	44.90	53.61	54.54	252.68	88.14	40.87	4.55	324.74

a Persons of African descent only.
b Decrease.
c Decrease; due to loss of territory, West Virginia having been set off from Virginia December 31, 1862.
d North and South Dakota combined.
e Dakota territory.

These tables simply confirm what is brought out in rather more condensed form by the preceding tables, showing the proportion in which the population is made up of white and colored. Throughout these tables is distinctly traceable a greater rate of increase of the whites than the blacks in the south generally, and accompanying this a slight southward movement of the race. But more apparent than either of these features is the rapid westward migration of this race, which has nearly kept pace in this regard with the whites. While the rate of increase of the blacks in the South Atlantic states has been from the first comparatively slight, the rate of increase in the South Central division has been very rapid, and indeed that rapid rate has only recently been checked.

PERSONS OF SCHOOL AGE.

The significance of the term "school age" varies in the different states and territories, and there is no school age in the national statutes. The term has found a place in national census reports, but it is perplexing since its limitations are not always clear.

In addition to the general variation already indicated, certain states take account of those between 2 or 3 sets of age limits, using each for a different purpose.

Oklahoma organized public schools after the close of the census year.

In Vermont the former maximum of 20 years has been restored since 1890, although at the time the census was taken the age limitations were 5 to 18, under a then recent law by which the maximum was reduced to 18.

The following statement presents the variations of age limits for the school census as required by the various state laws in 1890. In each case the year last named is not inclusive.

Alabama	7—21	Maine	4—21	Ohio	6—21
Arizona	6—18	Maryland	5—20	Oklahoma	6—21
Arkansas	6—21	Massachusetts	5—15	Oregon	4—20
California	5—17	Michigan	5—20	Pennsylvania	6—21
Colorado	6—21	Minnesota	5—21	Rhode Island	5—15
Connecticut	4—16	Mississippi	5—21	South Carolina	6—16
Delaware	6—21	Missouri	6—20	South Dakota	7—20
District of Columbia	6—17	Montana	4—21	Tennessee	6—21
Florida	4—21	Nebraska	5—21	Texas	8—16
Georgia	6—18	Nevada	6—18	Utah	6—18
Idaho	5—21	New Hampshire	5—15	Vermont	5—18
Illinois	6—21	New Jersey	5—18	Virginia	5—21
Indiana	6—21	New Mexico	5—20	Washington	5—21
Iowa	5—21	New York	5—21	West Virginia	6—21
Kansas	5—21	North Carolina	6—21	Wisconsin	4—20
Kentucky	6—20	North Dakota	7—20	Wyoming	6—21
Louisiana	6—18				

In the published reports of previous censuses, statements concerning persons commonly considered as being of school age, that is, of the ages when children are found attending school, have been limited to 5 to 17 years, both inclusive. Under the present census, however, results are given covering persons from 5 to 17 years, from 18 to 20 years, and from 5 to 20 years as a total, both years in each case being inclusive, classified by color, sex, and general nativity.

The whole number of persons from 5 to 17 years of age in the United States, under the census of 1890, is 18,543,201 as against 15,065,767 returned in 1880, showing an increase during the decade of 3,477,434, or 23.08 per cent. The whole number of persons from 18 to 20 years of age in the United States in 1890 is 3,904,191 as against 3,254,063 in 1880, the increase during the decade being 650,128, or 19.98 per cent. Taking the period from 5 to 20 years of age as a whole, there were returned in 1890 for the entire

United States 22,447,392 persons as against 18,319,830 persons in 1880, the general increase during the decade for the period of years considered being, therefore, 4,127,562, or 22.53 per cent. The increase in aggregate population for the United States as a whole during the same decade was 24.86 per cent.

The native born persons of the ages from 5 to 17 years number 17,621,692, or 95.03 per cent of the whole number between those ages, while the foreign born number 921,509, or 4.97 per cent. Of the whole number from 18 to 20 years of age, 3,481,661, or 89.18 per cent, are native born and 422,530, or 10.82 per cent, are foreign born. Of the 18,543,201 persons from 5 to 17 years of age, 10,546,885, or 56.88 per cent, are native white of native parents, 4,400,105, or 23.73 per cent, are native white of foreign parents, 917,475, or 4.95 per cent, are foreign white, and 2,678,736, or 14.44 per cent, are colored. In the same way, of the 3,904,191 persons from 18 to 20 years of age, 2,057,665, or 52.70 per cent, are native white of native parents, 913,365, or 23.40 per cent, are native white of foreign parents, 415,070, or 10.63 per cent, are foreign white, and 518,091, or 13.27 per cent, are colored.

POTENTIAL MILITIA.

The potential militia includes all males from 18 to 44 years of age, both inclusive. This class in 1890 numbered 13,230,168. In 1880 it numbered 10,231,239, showing an increase of 29.31 per cent, which is much larger than that of the total population. This is due to the excessive immigration of the preceding decade, as is shown by the fact that the increase in the native born militia from 1880 to 1890 is approximately equal to the increase among the native born of the total population, viz., 22.76 per cent, while the increase of the foreign born militia is about 40 per cent.

The native born militia numbers 10,424,086, or 78.79 per cent of the whole number, and the foreign born numbers 2,806,082, or 21.21 per cent. This may be contrasted with similar elements of the total population, of which 85.23 per cent were native born and 14.77 per cent were foreign born.

Of the total potential militia, 68.68 per cent, or more than two-thirds, were native white, while of the total population, 73.24 per cent were native white; 10.78 per cent of the militia were colored, while of the total population, 12.20 per cent were colored.

Of the total militia a little more than one-half, namely, 51.20 per cent, were whites of native extraction, that is, were native whites of native parentage, while 48.80 per cent were either foreign born, native born of foreign parentage, or were colored.

The following table shows the proportion of the potential militia which was contained in each of the 5 divisions of the country contrasted with similar proportions of the total population:

GEOGRAPHICAL DIVISIONS.	Militia.	Population.
North Atlantic	28.71	27.79
South Atlantic	12.23	14.15
North Central	36.55	35.71
South Central	15.58	17.52
Western	6.93	4.83

It will be seen from this that in the northern and western states the proportion of the potential militia is greater than that of the population, showing a preponderance of the mature male element, while in the southern states the proportion of militia is less than that of the population, showing the reverse.

POTENTIAL VOTERS.

The number of potential voters, that is, males 21 years of age and upward, in 1890 was 16,940,311; in 1880 the number was 12,830,349. The increase during the 10 years intervening was at the rate of 32.03 per cent, which was far in excess of that of population, and was due undoubtedly, as in the case of the militia, to the excessive immigration of the decade, which consisted in large proportion of adult males. The potential voters in 1890 formed 27.05 per cent of the population. In 1880 the same class constituted 25.58 per cent, showing a notable increase in the proportion.

Of the potential voting strength of the nation, 12,591,852, or 74.33 per cent, were native born, and 4,348,459, or 25.67 per cent, were foreign born. The corresponding figures regarding the total population are 85.23 per cent native born and 14.77 per cent foreign born. This brings out forcibly the great disproportion which the voting strength of the foreign element bears to the total of that element.

Of the total number, 10,957,496, or 64.68 per cent, were native whites, and 1,740,455, or only 10.28 per cent, were colored. The native whites of native parents, or, as nearly as may be, the whites of native extraction, constitute but 51.99 per cent of the voting strength of the nation, nearly one-half of the possible voters being either foreign born, native born of foreign parents, or colored. Like the corresponding element of the total population, the strength of the native element is in the south, while in the northwest it is in many states outnumbered, and in a few states greatly outnumbered, by the element of foreign extraction. Thus in North Dakota the white voters of native extraction form but 21.13 per cent of the total possible voters; in Minnesota the corresponding proportion is 23.05 per cent; in Wisconsin 22.26 per cent. In each of these cases more than three-fourths of the voting strength of the state is of foreign extraction. The following table shows the proportion of the potential voting strength contained in each division of the United States contrasted with the corresponding proportion of the total population:

GEOGRAPHICAL DIVISIONS.	Voters.	Population.
North Atlantic	29.84	27.79
South Atlantic	11.90	14.15
North Central	36.62	35.71
South Central	14.83	17.52
Western	6.81	4.83

As in the case of the potential militia, it is seen that in the northern and western groups of states the potential voting strength is disproportionately large as compared with the total population, while the reverse is the case in the southern groups.

DWELLINGS AND FAMILIES.

The total number of occupied dwellings in the United States in June, 1890, according to the returns made under the Eleventh Census, was 11,483,318. In 1880 a total of 8,955,812 dwellings was returned, showing an increase of 2,527,506, or 28.22 per cent, during the decade. A dwelling, for census purposes, means any building or place of abode in which any person was living at the time the census was taken, whether a room above a warehouse or factory, a loft above a stable, a wigwam on the outskirts of a settlement, a hotel, a boarding or lodging house, a large tenement house, or a dwelling house as ordinarily considered.

In 1860 and 1870 the total number of dwellings reported included both occupied and unoccupied dwellings, so that no analysis can be made except for 1880 and 1890.

The general increase in the number of dwellings for the United States as a whole from 1880 to 1890 is, as already stated, 28.22 per cent. There has been an increase in

the Western division of 73.49 per cent and in the North Central division of 35.14 per cent. The number and per cent of increase since 1880 for each geographical division is as follows:

GEOGRAPHICAL DIVISIONS.	INCREASE IN DWELLINGS, 1880 TO 1890.	
	Number.	Per cent.
The United States	2,527,506	28.22
North Atlantic	532,163	21.90
South Atlantic	242,879	17.56
North Central	1,114,752	35.14
South Central	383,615	23.63
Western	254,097	73.49

The average number of persons to a dwelling in 1890, for the United States, was 5.45 as against 5.60 in 1880 and 5.94 for the white and free colored population in 1850. For the North Atlantic division there were, on the average, 5.87 persons to a dwelling in 1890, 5.97 in 1880, and 6.21 in 1850; for the South Atlantic division, 5.45 in 1890, 5.49 in 1880, and 5.71 in 1850; for the North Central division, 5.22 in 1890, 5.47 in 1880, and 5.83 in 1850; for the South Central division, 5.47 in 1890, 5.49 in 1880, and 5.81 in 1850; for the Western division, 5.05 in 1890, 5.11 in 1880, and 4.27 in 1850. For each of the 3 censuses named, Massachusetts, Rhode Island, and New York are reported as having, on the average, the largest number of persons to a dwelling, being in each case more than 6 persons. In 1880 Maryland and the District of Columbia are also credited with an average of more than 6 persons.

The word family, for the purposes of the census, includes not only the normal family, as generally understood, but also all persons living alone, and all larger aggregations of people having only the tie of a common roof and table, as the inmates of hotels, hospitals, prisons, asylums, etc. Considered as regards great bodies of population, however, the presence of these large "census" families does not probably have any very appreciable effect on the average size of the normal family. A very good illustration of this point is afforded by the state census of Massachusetts in 1885 (*a*), where, after eliminating all aggregations of people which could not properly be considered as constituting a normal family, it was found that the average size of family for the state as a whole was reduced from 4.58 to 4.45, or a difference of but 0.13. For small bodies of population, as counties, cities, and towns, in which these large aggregations of people are located, the average size of family will of course be affected according to the number and size of such institutions.

According to the returns of the Eleventh Census the total number of families, as just defined, living in the United States in June, 1890, was 12,690,152, with an aggregate population of 62,622,250, or 4.93 persons, on the average, to each family. In 1880 there were returned 9,945,916 families, the average size of family at that census being 5.04 for the entire country, with a population of 50,155,783.

a Census of Massachusetts, 1885; Population and Social Statistics, Part I, pp. 49, 50.

The increase in families by number and per cent during each decade since 1850 is shown for the United States and for each geographical division, as follows:

GEOGRAPHICAL DIVISIONS.	INCREASE IN FAMILIES.							
	1880 to 1890		1870 to 1880		1860 to 1870		1850 to 1850	
	Number.	Per cent.	Number.	Per cent.	Number.	Per cent.	Number.	Per cent.
The United States	2,744,236	27.59	2,366,553	31.22	2,368,429	45.45	1,612,694	44.82
North Atlantic	788,501	22.77	526,247	21.07	449,179	21.93	465,337	29.40
South Atlantic	224,406	15.33	330,740	29.20	480,225	73.67	114,539	21.30
North Central	1,209,588	35.69	908,706	36.64	797,121	47.36	748,317	80.04
South Central	373,570	22.01	455,139	36.63	558,387	81.63	184,257	36.87
Western	248,171	66.67	145,721	64.33	83,517	58.40	100,244	234.41

As shown by the above table there has been an increase in the United States since 1880 of 2,744,236 families, or 27.59 per cent. The numerical increase from 1870 to 1880 was only slightly less than in the decade from 1860 to 1870, while the per cent of increase was about a third less, or 31.22 per cent from 1870 to 1880 as against 45.45 per cent from 1860 to 1870. The numerical increase from 1850 to 1860 was 1,612,694, and the per cent of increase 44.82, very nearly the same per cent as for 1860 to 1870.

The excess of families over dwellings in 1890, 1880, and 1850 as indicated, both as regards number and per cent, in the following summary by geographical divisions:

GEOGRAPHICAL DIVISIONS.	1890		1880		1850	
	Number.	Per cent.	Number.	Per cent.	Number.	Per cent.
The United States	1,206,834	10.51	990,104	11.06	235,903	7.02
North Atlantic	749,897	25.31	593,559	24.42	192,973	13.88
South Atlantic	61,395	3.77	79,868	5.77	9,261	1.75
North Central	311,119	7.26	216,283	6.82	23,308	2.56
South Central	63,841	3.18	73,886	4.55	9,487	1.94
Western	20,582	3.43	26,508	7.67	874	2.09

In 1890 there were in the United States 1,206,834, or 10.51 per cent, more families than dwellings, while in 1880 there was an excess of 990,104, or 11.06 per cent, and in 1850 an excess of 235,903, or 7.02 per cent. In 1880 and 1890 three-fifths and in 1850 four-fifths of this excess were comprised in the North Atlantic division. The percentages of excess for this division are also very much greater than those reported for any other division, being 25.31 in 1890, 24.42 in 1880, and 13.88 in 1850. Analyzing the results for each state comprising this division we find that this excess is largely concentrated in the states of New York, Massachusetts, and Rhode Island, where the crowded conditions of life in cities and factory towns largely prevail. The results in detail for each state follow:

STATES.	1890		1880		1850	
	Number.	Per cent.	Number.	Per cent.	Number.	Per cent.
North Atlantic division	749,897	25.31	593,559	24.42	192,973	13.88
Maine	15,100	11.16	16,884	13.51	7,531	7.86
New Hampshire	10,683	13.93	11,905	17.41	4,948	8.63
Vermont	6,052	8.67	6,323	9.47	2,152	3.81
Massachusetts	124,510	35.05	98,522	35.04	39,840	26.07
Rhode Island	22,760	43.56	18,871	45.60	5,837	26.08
Connecticut	35,111	26.85	28,427	26.21	9,435	14.74
New York	412,422	46.05	306,393	39.66	92,933	19.61
New Jersey	60,997	24.66	41,906	22.01	8,016	9.89
Pennsylvania	62,262	6.23	64,328	8.29	22,281	5.77

The average number of persons to a family for the United States as a whole has steadily decreased since 1850. At that census there were, on the average, 5.55 persons to a family; in 1860 there were 5.28 persons; in 1870, 5.09 persons; in 1880, 5.04 persons, and in 1890, 4.93 persons. The decrease in the North Atlantic division has been particularly marked, the average size of family in 1890 being 4.69 as against an average in 1850 of 5.45. The greatest decrease in this division is found in Maine, the average in 1850 of 5.64 persons having been reduced to 4.40 persons in 1890. In the North Central division there has also been a considerable decrease, or from 5.69 in 1850 to 4.86 in 1890. In Ohio there has been a decrease since 1850 of 1 person, and in Indiana of 1.07 persons to a family. In Nebraska, North Dakota, South Dakota, and Kansas there has been, on the other hand, an increase in the average size of family since 1860, the first census in which they appear.

This is also largely true of the states and territories comprising the Western division, the general average for the division being 4.88 persons in 1890 as against 4.18 persons in 1850. In the newly settled territories the average size of family is small at first, but increases steadily as settlement goes on. When the population becomes more or less urban in character the maximum is reached, and a constantly receding average is likely to be shown at each census thereafter. This is now the case with all the older states of our country, except in the more southern states, where the colored element largely predominates. In these states, although there has been a decrease in 1890 as compared with 1850, there has been a general increase since 1870. For instance, in the South Atlantic division the average size of family in Virginia has increased from 5.29 in 1870 to 5.44 in 1890; in North Carolina from 5.20 to 5.27; in South Carolina from 4.67 to 5.16; in Georgia from 4.98 to 5.22, and in Florida from 4.77 to 4.89, although there has been a slight decrease in the latter state since 1880. In the South Central division the same increases are shown, as in Alabama from 4.92 in 1870 to 5.27 in 1890; in Mississippi from 4.96 to 5.35, and in Louisiana from 4.60 to 5.22. In Texas and Arkansas increases are also noticed, due partly, no doubt, to the greatly accelerated increase in population since 1870. The small average size of family for Oklahoma, just opened for settlement, is noted.

The tendency to decrease in the average size of family in thickly settled communities is brought out very forcibly in the table on the following page, which gives for 124 cities having 25,000 inhabitants and upward in 1890 the total number of dwellings and families, the average number of persons to a dwelling and to a family, and for 95 of these cities comparisons as to average number with similar results for 1880. The figures for 1880 are taken from a table in the printed report of that census, giving for 100 principal cities statistics as to dwellings and families. 5 of the cities named in this table are not included among the cities having in 1890 a population of 25,000 or more.

TOTAL DWELLINGS AND FAMILIES, AND PERSONS TO A DWELLING AND TO A FAMILY, FOR PRINCIPAL CITIES.

CITIES.	TOTAL DWELLINGS.	TOTAL FAMILIES.	PERSONS TO A DWELLING.		PERSONS TO A FAMILY.	
	1890	1890	1890	1880	1890	1880
New York, N. Y	81,828	312,766	18.52	16.37	4.84	4.96
Chicago, Ill	127,871	220,320	8.60	8.24	4.99	5.19
Philadelphia, Pa	187,052	205,135	5.60	5.79	5.10	5.13
Brooklyn, N. Y	82,282	170,970	9.80	9.11	4.72	4.92
St. Louis, Mo	60,937	91,756	7.41	8.15	4.92	5.38
Boston, Mass	52,669	89,716	8.52	8.26	5.00	4.99
Baltimore, Md	72,112	86,654	6.02	6.54	5.01	5.08
San Francisco, Cal	47,183	52,535	6.34	6.86	5.69	5.38
Cincinnati, Ohio	33,487	63,530	8.87	9.11	4.67	4.90
Cleveland, Ohio	43,835	53,052	5.96	5.89	4.93	4.99
Buffalo, N. Y	37,290	51,461	6.86	6.55	4.97	5.01
New Orleans, La	43,000	48,582	5.63	5.95	4.98	4.77
Pittsburg, Pa	37,725	45,584	6.33	6.44	5.23	5.24
Washington, D. C	38,798	43,967	5.94	6.19	5.24	5.09
Detroit, Mich	36,992	42,209	5.57	5.68	4.88	5.00
Milwaukee, Wis	32,888	41,519	6.22	6.17	4.92	5.02
Newark, N. J	23,296	38,906	7.81	7.26	4.67	4.81
Minneapolis, Minn	25,281	32,901	6.52	6.76	5.01	5.46
Jersey city, N. J	18,562	34,434	8.78	8.59	4.73	5.04
Louisville, Ky	24,999	32,970	6.45	6.55	4.89	5.08
Omaha, Neb	20,194	22,485	6.96	5.97	6.25	5.44
Rochester, N. Y	23,954	27,312	5.59	5.65	4.90	4.95
St. Paul, Minn	20,976	25,832	6.35	6.54	5.15	5.74
Kansas city, Mo	23,140	26,734	5.74	6.48	4.96	5.97
Providence, R. I	17,639	29,242	7.49	7.41	4.52	4.52
Denver, Colo	18,010	19,730	5.93	6.75	5.41	5.99
Indianapolis, Ind	21,138	23,063	4.99	5.47	4.57	4.80
Allegheny, Pa	16,543	20,805	6.36	6.59	5.06	5.34
Albany, N. Y	13,153	20,433	7.22	6.85	4.65	4.96
Columbus, Ohio	16,179	18,050	5.45	6.06	4.88	5.50
Syracuse, N. Y	15,641	19,277	5.64	5.87	4.57	4.69
Worcester, Mass	9,785	17,800	8.65	8.79	4.76	4.89
Toledo, Ohio	15,842	17,113	5.14	5.16	4.76	4.92
Richmond, Va	12,538	15,678	6.49	6.67	5.19	5.22
New Haven, Conn	11,194	17,381	7.26	6.31	4.68	4.61
Paterson, N. J	9,870	16,815	7.94	7.60	4.66	4.78
Lowell, Mass	10,794	14,892	7.20	7.21	5.22	5.20
Nashville, Tenn	13,746	15,487	5.54	6.13	4.92	5.09
Scranton, Pa	12,263	14,839	6.13	6.25	5.07	5.14
Fall River, Mass	6,644	14,383	11.20	8.75	5.17	5.04
Cambridge, Mass	10,305	14,159	6.80	6.38	4.95	4.86
Atlanta, Ga	11,447	13,353	5.72	5.76	4.91	4.80
Memphis, Tenn	11,567	13,354	5.58	4.68	4.83	4.23
Wilmington, Del	11,878	12,473	5.17	5.56	4.93	5.15
Dayton, Ohio	12,366	13,217	4.95	5.53	4.63	4.77
Troy, N. Y	7,805	12,895	7.81	8.16	4.73	4.94
Grand Rapids, Mich	11,411	13,393	5.28	5.57	4.50	4.70
Reading, Pa	11,693	12,326	5.02	5.24	4.76	4.88
Camden, N. J	12,362	12,667	4.72	5.05	4.60	4.75
Trenton, N. J	11,428	11,901	5.03	5.85	4.83	5.47
Lynn, Mass	8,532	12,205	6.53	6.06	4.57	4.66
Lincoln, Neb	8,848	9,256	6.23	.....	5.96	.....
Charleston, S. C	8,164	11,196	6.73	7.63	4.91	4.38
Hartford, Conn	6,553	11,596	8.12	7.32	4.59	4.60
St. Joseph, Mo	9,460	9,902	5.53	6.17	5.28	5.76
Evansville, Ind	9,091	9,743	5.58	5.53	5.21	5.05
Los Angeles, Cal	10,368	11,056	4.86	.....	4.56	.....
Des Moines, Iowa	9,923	10,488	5.05	5.37	4.78	5.14
Bridgeport, Conn	7,677	10,511	6.37	7.40	4.65	4.64
Oakland, Cal	9,387	10,066	5.19	5.39	4.84	4.92
Portland, Ore	6,239	6,798	7.43	.....	6.82	.....
Saginaw, Mich	8,990	9,392	5.15	.....	4.93	.....
Salt Lake, Utah	6,969	7,657	6.43	5.53	5.86	4.94
Lawrence, Mass	5,811	9,062	7.68	8.50	4.93	5.23
Springfield, Mass	6,881	9,916	6.42	6.62	4.46	4.52
Manchester, N. H	5,309	8,556	8.31	9.09	5.16	5.15
Utica, N. Y	7,370	9,492	5.97	5.83	4.64	4.85
Hoboken, N. J	3,411	9,413	12.80	11.50	4.64	4.62
Savannah, Ga	8,008	9,039	5.39	5.51	4.78	4.59
Seattle, Wash	7,387	7,958	5.80	.....	5.38	.....
Peoria, Ill	8,010	8,566	5.12	5.34	4.79	4.98
New Bedford, Mass	6,067	9,023	6.71	5.33	4.51	4.37
Erie, Pa	7,168	8,027	5.67	5.66	5.06	5.24
Somerville, Mass	6,542	8,949	6.14	6.07	4.49	4.60
Harrisburg, Pa	8,164	8,330	4.82	5.16	4.73	4.78

TOTAL DWELLINGS AND FAMILIES, AND PERSONS TO A DWELLING AND TO A FAMILY, FOR PRINCIPAL CITIES—Continued.

CITIES.	TOTAL DWELLINGS.	TOTAL FAMILIES.	PERSONS TO A DWELLING.		PERSONS TO A FAMILY.	
	1890	1890	1890	1880	1890	1880
Kansas city, Kan	7,708	8,175	4.97	.....	4.69	.....
Dallas, Tex	6,804	7,207	5.59	.....	5.28	.....
Sioux city, Iowa	5,718	6,032	6.61	.....	6.27	.....
Elizabeth, N. J	5,820	7,683	6.49	6.55	4.92	5.29
Wilkesbarre, Pa	6,952	7,337	5.43	5.61	5.14	5.28
San Antonio, Tex	6,686	7,201	5.63	5.66	5.23	5.32
Covington, Ky	6,133	7,801	6.09	6.20	4.79	4.89
Portland, Me	5,804	8,230	6.28	6.56	4.43	4.63
Tacoma, Wash	5,631	6,417	6.39	.....	5.61	.....
Holyoke, Mass	3,140	6,725	11.35	10.52	5.30	5.65
Fort Wayne, Ind	6,582	7,293	5.38	5.52	4.85	4.93
Binghamton, N. Y	5,595	7,759	6.26	.....	4.51	.....
Norfolk, Va	5,857	7,335	5.95	6.70	4.75	4.31
Wheeling, W. Va	5,911	7,100	5.84	5.99	4.86	4.93
Augusta, Ga	6,720	7,537	4.96	5.56	4.42	4.38
Youngstown, Ohio	6,074	6,572	5.47	.....	5.05	.....
Duluth, Minn	4,052	4,841	8.17	.....	6.84	.....
Yonkers, N. Y	3,746	6,986	8.55	.....	5.26	.....
Lancaster, Pa	6,530	6,729	4.90	5.02	4.76	4.79
Springfield, Ohio	6,663	7,108	4.79	5.48	4.49	4.78
Quincy, Ill	5,893	6,673	5.34	5.78	4.72	4.93
Mobile, Ala	6,047	6,480	5.14	5.52	4.80	4.75
Topeka, Kan	6,670	7,018	4.65	.....	4.42	.....
Elmira, N. Y	5,817	6,770	5.31	5.39	4.56	4.64
Salem, Mass	4,530	7,010	6.80	6.50	4.39	4.47
Long Island city, N. Y	3,986	6,259	7.65	.....	4.87	.....
Altoona, Pa	5,867	5,998	5.17	.....	5.06	.....
Dubuque, Iowa	5,515	6,180	5.50	5.74	4.90	5.20
Terre Haute, Ind	6,173	6,598	4.90	5.68	4.58	5.13
Chattanooga, Tenn	5,487	6,135	5.30	.....	4.74	.....
Galveston, Tex	5,653	5,853	5.14	5.27	4.97	4.76
Waterbury, Conn	3,444	5,824	8.32	.....	4.92	.....
Chelsea, Mass	4,477	6,210	6.23	5.85	4.49	4.51
Bay city, Mich	5,253	5,525	5.30	6.38	5.04	5.55
Pawtucket, R. I	3,834	5,852	7.21	.....	4.72	.....
Akron, Ohio	5,498	6,064	5.02	.....	4.55	.....
Houston, Tex	5,059	5,214	5.45	.....	5.29	.....
Haverhill, Mass	4,142	5,940	6.62	.....	4.61	.....
Brockton, Mass	4,208	6,210	6.49	.....	4.40	.....
Williamsport, Pa	5,536	5,758	4.90	.....	4.71	.....
Davenport, Iowa	5,328	5,836	5.04	5.03	4.60	4.80
Sacramento, Cal	4,826	5,079	5.47	5.07	5.20	4.51
Canton, Ohio	5,043	5,440	5.19	.....	4.81	.....
Birmingham, Ala	4,782	5,243	5.47	.....	4.99	.....
Little Rock, Ark	4,980	5,496	5.20	.....	4.71	.....
Auburn, N. Y	4,943	5,518	5.23	5.65	4.69	4.96
Taunton, Mass	4,036	5,470	6.31	6.51	4.65	4.77
Allentown, Pa	5,070	5,391	4.98	.....	4.68	.....
Lacrosse, Wis	4,603	5,082	5.45	.....	4.94	.....

With but few exceptions, these cities show a decrease in the average size of family since 1880, the exceptions being mainly in the south and west, as already noted regarding these two sections generally. In New York city the average size of family has decreased from 4.96 in 1880 to 4.84 in 1890, while the average persons to a dwelling has increased from 16.37 in 1880 to 18.52 in 1890. For Brooklyn there has been a decrease in size of family from 4.92 to 4.72, but an increase in persons to a dwelling from 9.11 to 9.80. Similar results are also shown by the table for Jersey city, Newark, and Paterson. Trenton and Elizabeth show a large decrease in the average size of family, but also show decreases in the average number of persons to a dwelling. Long Island city in 1890 has, on the average, 4.87 persons to a family and 7.65 persons to a dwelling.

The average size of family for Chicago has decreased from 5.19 to 4.99, and the average persons to a dwelling has increased from 8.24 to 8.60. Philadelphia shows a slight decrease both in persons to a family and to a dwelling. Equally interesting points concerning the other large cities are shown by the table and need not be mentioned here in detail.

The following summary shows for each number of persons, as classified, the per cent of the total number of dwellings, and the per cent which the population represented by each classified number is of the total population of the United States, and of each geographical division, respectively:

GEOGRAPHICAL DIVISIONS.	PERSONS TO A DWELLING.							
	1 person.		2 to 6 persons.		7 to 10 persons.		11 persons and over.	
	Per cent of dwellings.	Per cent of population.	Per cent of dwellings.	Per cent of population.	Per cent of dwellings.	Per cent of population.	Per cent of dwellings.	Per cent of population.
The United States.	3.22	0.59	68.79	50.78	23.64	35.04	4.35	13.59
North Atlantic	2.43	0.41	69.18	46.91	21.31	29.27	7.08	23.41
South Atlantic	3.16	0.58	65.51	49.03	27.89	41.68	3.44	8.71
North Central	3.05	0.58	71.63	55.31	21.90	33.66	3.42	10.45
South Central	2.77	0.51	65.52	48.90	28.45	42.40	3.26	8.10
Western	10.08	2.00	66.37	51.14	20.01	32.34	3.54	14.52

Briefly analyzed, this table shows that the number of dwellings having 1 person only represents 3.22 per cent of the whole number of dwellings in the United States, while the population of such dwellings is but 0.59 per cent of the total population. The same general results are noticed for each geographical division, except the Western, where 10.08 per cent of the dwellings have but 1 person, and represent 2.00 per cent of the total population of that division. Dwellings containing from 2 to 6 persons, for the United States, represent over two-thirds of all the dwellings and about one-half of the whole population. Dwellings containing more than 10 persons represent 4.35 per cent of all dwellings and 13.59 per cent of the total population.

Similar results for the 28 cities having a population of 100,000 and over are as follows:

CITIES.	PERSONS TO A DWELLING.							
	1 person.		2 to 6 persons.		7 to 10 persons.		11 persons and over.	
	Per cent of dwellings.	Per cent of population.	Per cent of dwellings.	Per cent of population.	Per cent of dwellings.	Per cent of population.	Per cent of dwellings.	Per cent of population.
New York, N. Y	1.29	0.07	26.45	6.27	22.44	10.16	49.82	83.50
Chicago, Ill	1.00	0.12	45.54	22.85	28.92	27.85	24.54	49.18
Philadelphia, Pa	1.15	0.20	69.94	51.75	24.52	35.26	4.39	12.79
Brooklyn, N. Y	0.97	0.10	39.30	17.83	30.08	25.42	29.65	56.65
St. Louis, Mo	2.46	0.33	49.77	28.54	31.31	34.87	16.46	36.26
Boston, Mass	1.19	0.14	44.18	22.35	30.40	29.71	24.23	47.80
Baltimore, Md	1.09	0.18	62.22	44.31	30.80	41.37	5.89	14.14
San Francisco, Cal	3.65	0.58	64.43	41.18	24.88	32.07	7.04	26.17
Cincinnati, Ohio	1.32	0.15	45.75	22.23	28.03	26.10	24.90	51.52
Cleveland, Ohio	1.29	0.21	65.38	46.02	26.80	36.35	6.53	17.42
Buffalo, N. Y	1.23	0.18	57.31	35.42	28.76	34.38	12.70	30.02
New Orleans, La	3.16	0.56	65.81	47.08	25.81	37.42	5.22	14.94
Pittsburg, Pa	1.30	0.20	59.41	40.02	30.83	39.72	8.46	20.06
Washington, D. C	1.96	0.33	64.13	45.38	28.36	38.74	5.55	15.55
Detroit, Mich	1.31	0.23	69.44	51.44	24.19	34.86	5.06	13.47
Milwaukee, Wis	1.56	0.25	60.54	41.12	29.16	38.04	8.74	20.59
Newark, N. J	0.94	0.12	48.67	27.29	30.90	32.58	19.49	40.01
Minneapolis, Minn	4.07	0.63	57.37	37.55	28.00	34.96	10.56	26.86
Jersey city, N. J	1.02	0.12	47.50	23.63	28.71	26.84	22.77	49.41
Louisville, Ky	1.80	0.28	58.64	38.44	29.58	37.54	9.98	23.74
Omaha, Neb	1.29	0.19	59.16	36.27	31.32	37.95	8.23	25.59
Rochester, N. Y	1.52	0.27	69.66	51.27	24.15	34.86	4.67	13.60
St. Paul, Minn	3.69	0.53	59.20	39.62	27.94	35.73	9.17	24.07
Kansas city, Mo	3.43	0.60	66.59	46.79	23.89	34.01	6.09	18.60
Providence, R. I	1.71	0.23	48.32	27.43	31.38	34.58	18.59	37.76
Denver, Colo	2.87	0.48	68.31	46.28	22.74	31.53	6.08	21.71
Indianapolis, Ind	2.13	0.43	77.54	61.16	17.71	28.34	2.62	10.07
Allegheny, Pa	1.00	0.16	59.23	40.12	31.36	40.15	8.41	19.57

The following table presents some very interesting results. In New York city there were in June, 1890, out of a total of 81,828 occupied dwellings, 41,059, or 50.18 per cent, which contained from 1 to 10 persons, and 40,769, or 49.82 per cent, which contained more than 10 persons. The population represented by dwellings in New York city having 10 persons or less is 250,002, or 16.50 per cent only, while the population represented by dwellings having more than 10 occupants is 1,265,299, or 83.50 per cent of its entire population. As already stated, for the United States as a whole, only 4.35 per cent of the dwellings contain more than 10 persons, and their occupants represent but 13.59 per cent of the total population. In Chicago there are 96,493 dwellings, or 75.46 per cent of the whole, which contain from 1 to 10 persons, and 31,378, or 24.54 per cent, which contain more than 10 persons. The total population of Chicago is about evenly divided between the two classes of dwellings, 558,927, or 50.82 per cent, being in dwellings having from 1 to 10 occupants, and 540,923, or 49.18 per cent, in dwellings containing more than 10 persons. In Philadelphia, the third city having a million inhabitants, a widely different condition of affairs is apparent. Out of a total of 187,052 dwellings, which is more than twice the number of dwellings in New York city and about one-half again as many as in Chicago, 178,839, or 95.61 per cent, contain 10 persons or less, and 8,213, or 4.39 per cent only, more than 10 persons. Considered as regards population, dwellings in Philadelphia with 10 persons or less contain 87.21 per cent of its total population, or 913,076 out of a total of 1,046,964, leaving only 12.79 per cent of population, or 133,888 in number, for dwellings having more than 10 occupants. In Brooklyn 56.65 per cent of the population live in dwellings having more than 10 occupants, in St. Louis 36.26 per cent, in Boston 47.80 per cent, in Baltimore 14.14 per cent, in Cincinnati 51.52 per cent, in Buffalo 30.02 per cent, in Newark 40.01 per cent, in Jersey city 49.41 per cent, and in Providence 37.76 per cent.

Taking the 12 cities just named and analyzing further the figures concerning persons in dwellings having more than 10 occupants, the following table is obtained, which shows the number and per cent of dwellings having from 1 to 10 persons, from 11 to 15 persons, from 16 to 20 persons, and 21 persons and over, together with the population, by number and per cent, contained in such dwellings:

CITIES.	Total dwellings.	DWELLINGS WITH—				Total population.	POPULATION OF DWELLINGS WITH-			
		1 to 10 persons.	11 to 15 persons.	16 to 20 persons.	21 persons and over.		1 to 10 persons.	11 to 15 persons.	16 to 20 persons.	21 persons and over.
NUMBER.										
New York	81,828	41,059	10,384	6,789	23,596	1,515,301	250,002	133,018	121,495	1,010,786
Chicago	127,871	96,493	17,760	7,509	6,109	1,099,850	558,927	225,123	132,925	182,875
Philadelphia	187,052	178,839	6,403	1,135	675	1,046,964	913,076	78,228	20,000	35,660
Brooklyn	82,282	57,882	12,055	5,465	6,880	806,343	349,532	152,631	96,930	207,250
St. Louis	60,937	50,907	6,668	1,987	1,375	451,770	287,983	82,976	34,999	45,812
Boston	52,669	39,908	8,082	2,818	1,861	448,477	234,123	102,332	49,540	62,482
Baltimore	72,112	67,867	3,603	384	258	434,439	373,031	43,585	6,727	11,096
Cincinnati	33,487	25,149	4,189	1,976	2,173	296,908	143,947	52,832	35,043	65,086
Buffalo	37,290	32,556	3,237	894	603	255,664	178,919	40,339	15,729	20,677
Newark	23,296	18,755	2,962	959	620	181,830	109,085	37,248	16,857	18,640
Jersey city	18,562	14,336	2,011	944	1,271	163,003	82,467	25,428	16,757	38,351
Providence	17,639	14,360	2,267	672	340	132,146	82,255	28,243	11,756	9,892
PER CENT.										
New York	.....	50.18	12.69	8.30	28.83	.....	16.50	8.78	8.02	66.70
Chicago	.....	75.46	13.89	5.87	4.78	.....	50.82	20.47	12.08	16.63
Philadelphia	.....	95.61	3.42	0.61	0.36	.....	87.21	7.47	1.91	3.41
Brooklyn	.....	70.35	14.65	6.64	8.36	.....	43.35	18.93	12.02	25.70
St. Louis	.....	83.54	10.94	3.26	2.26	.....	63.74	18.37	7.75	10.14
Boston	.....	75.77	15.35	5.35	3.53	.....	52.20	22.82	11.05	13.93
Baltimore	.....	94.11	5.00	0.53	0.36	.....	85.87	10.03	1.55	2.55
Cincinnati	.....	75.10	12.51	5.90	6.49	.....	48.48	17.80	11.80	21.92
Buffalo	.....	87.30	8.68	2.40	1.62	.....	69.98	15.78	6.15	8.09
Newark	.....	80.51	12.71	4.12	2.66	.....	59.99	20.49	9.27	10.25
Jersey city	.....	77.23	10.83	5.09	6.85	.....	50.59	15.60	10.28	23.53
Providence	.....	81.41	12.85	3.81	1.93	.....	62.24	21.37	8.90	7.49

From this table it is seen that in New York city 23,596 dwellings, or 28.83 per cent of all the dwellings, have more than 20 persons to each dwelling, and contain in the aggregate 1,010,786 persons, or 66.70 per cent of its total population. Of this number of dwellings it has been found by a special tally for New York city that 8,313 contain from 21 to 30 persons, 9,350 from 31 to 50 persons, 5,460 from 51 to 100 persons, and 473 over 100 persons. In Brooklyn 25.70 per cent, in Jersey city 23.53 per cent, and in Cincinnati 21.92 per cent of their total population live in dwellings containing more than 20 persons. The per cent of population in Chicago living in dwellings with more than 20 persons to a dwelling is 16.63, in St. Louis 10.14 per cent, in Boston 13.93 per cent, in Buffalo 8.09 per cent, in Newark 10.25 per cent, and in Providence 7.49 per cent. In Philadelphia only 3.41 per cent and in Baltimore but 2.55 per cent of the population are contained in dwellings with more than 20 persons.

Considering persons to a family for each geographical division, according to the number of families and population represented by each classified number of persons, the following results are obtained:

GEOGRAPHICAL DIVISIONS.	PERSONS TO A FAMILY.							
	1 person.		2 to 6 persons.		7 to 10 persons.		11 persons and over.	
	Per cent of families.	Per cent of population.	Per cent of families.	Per cent of population.	Per cent of families.	Per cent of population.	Per cent of families.	Per cent of population.
The United States	3.63	0.74	73.33	58.45	20.97	34.15	2.07	6.36
North Atlantic	3.23	0.69	78.05	63.98	17.00	28.88	1.72	6.45
South Atlantic	3.45	0.66	67.70	51.78	26.16	40.50	2.69	7.06
North Central	3.43	0.71	74.96	60.95	19.84	32.53	1.77	5.81
South Central	3.00	0.57	67.40	51.33	26.97	41.39	2.63	6.71
Western	10.15	2.08	68.16	53.75	18.85	31.46	2.84	12.71

Of the whole number of families in the United States, 3.63 per cent contain 1 person only, 73.33 per cent from 2 to 6 persons, 20.97 per cent from 7 to 10 persons, and 2.07 per cent 11 persons and over. Families from 2 to 6 persons contain 58.45 per cent of the total population of the United States, and families of 7 to 10 persons 34.15 per cent; but 6.66 per cent of the total population is comprised in families of more than 10 persons.

Taking the 28 cities having 100,000 inhabitants or more, and analyzing the figures in the same manner as for geographical divisions, we have the following table of percentages:

CITIES.	PERSONS TO A FAMILY.							
	1 person.		2 to 6 persons.		7 to 10 persons.		11 persons and over.	
	Per cent of families.	Per cent of population.	Per cent of families.	Per cent of population.	Per cent of families.	Per cent of population.	Per cent of families.	Per cent of population.
The United States	3.63	0.74	73.33	58.45	20.97	34.15	2.07	6.66
New York, N. Y.	3.08	0.64	77.38	61.53	17.65	29.19	1.89	8.64
Chicago, Ill.	1.89	0.38	76.49	60.96	19.58	31.22	2.04	7.44
Philadelphia, Pa.	1.91	0.37	74.67	58.56	21.09	33.11	2.33	7.96
Brooklyn, N. Y.	2.71	0.58	78.37	64.57	17.53	29.53	1.39	5.32
St. Louis, Mo.	4.64	0.94	73.22	58.06	19.82	32.34	2.32	8.66
Boston, Mass.	2.98	0.60	75.66	58.32	18.18	29.18	3.18	11.90
Baltimore, Md.	2.66	0.53	73.44	57.98	21.72	34.63	2.18	6.86
San Francisco, Cal.	4.07	0.71	70.34	48.69	21.54	30.78	4.05	19.82
Cincinnati, Ohio	4.13	0.88	77.07	63.26	17.03	28.94	1.77	6.92
Cleveland, Ohio	2.32	0.47	76.18	60.98	19.67	31.76	1.83	6.79
Buffalo, N. Y.	2.54	0.51	75.73	60.12	19.59	31.45	2.14	7.92
New Orleans, La.	4.54	0.91	71.62	56.01	21.37	34.65	2.47	8.43
Pittsburg, Pa.	1.99	0.38	71.73	55.01	23.33	35.85	2.95	8.76
Washington, D. C.	2.91	0.55	71.78	54.42	22.47	34.61	2.84	10.42
Detroit, Mich.	1.93	0.39	77.27	62.83	19.07	30.94	1.73	5.84
Milwaukee, Wis.	2.62	0.53	74.78	60.10	20.80	33.54	1.80	5.83
Newark, N. J.	2.36	0.50	79.37	66.16	16.99	28.71	1.28	4.63
Minneapolis, Minn.	6.70	1.34	72.04	56.63	17.51	27.92	3.75	14.11
Jersey city, N. J.	2.32	0.49	78.65	65.62	17.69	29.54	1.34	4.35
Louisville, Ky.	4.53	0.93	72.77	57.39	20.30	33.49	2.40	8.19
Omaha, Neb.	1.38	0.22	65.52	43.85	28.34	37.99	4.76	17.94
Rochester, N. Y.	2.74	0.56	76.09	60.78	19.19	31.40	1.98	7.26
St. Paul, Minn.	5.17	1.00	71.28	54.83	19.85	30.86	3.70	13.31
Kansas city, Mo.	4.16	0.84	74.73	57.69	18.23	29.79	2.88	11.68
Providence, R. I.	3.78	0.84	79.28	66.08	15.20	26.68	1.74	6.40
Denver, Colo.	3.75	0.69	72.05	51.79	20.31	30.97	3.89	16.55
Indianapolis, Ind.	3.44	0.75	80.38	66.98	14.80	25.72	1.38	6.55
Allegheny, Pa.	1.97	0.39	74.61	58.71	21.22	33.52	2.20	7.38

In all the cities named in this table, with the single exception of Omaha, families containing from 2 to 6 persons represent between 70 and 80 per cent of all families, the per cent for the United States as a whole being 73.33. The largest percentages of families having more than 10 persons, and population represented by such families, are found in San Francisco, or 4.05 for families and 19.82 for population; in Minneapolis, or 3.75 for families and 14.11 for population; in Omaha, or 4.76 for families and 17.94 for population; in St. Paul, or 3.70 for families and 13.31 for population; in Kansas city, Mo., or 2.88 for families and 11.68 for population, and in Denver, or 3.89 for families and 16.55 for population. In Boston 3.18 per cent of families have more than 10 persons to a family and represent 11.90 per cent of its population, while in Washington, D. C., 2.84 per cent of families contain more than 10 persons and represent 10.42 per cent of its population.

For the larger cities it is also important to know the number of dwellings containing 1 family, 2 families, and so on. This information is furnished for the first time, in 1890, regarding the 28 cities having upward of 100,000 inhabitants, including wards for New York, Chicago, Philadelphia, Brooklyn, St. Louis, Boston, Baltimore, and Cincinnati.

The following summary gives for each of these 28 cities the total number of dwellings and families and the average number of families to a dwelling:

CITIES.	Total dwellings.	Total families.	Average number of families to a dwelling.
New York, N. Y	81, 828	312, 766	3. 82
Chicago, Ill	127, 871	220, 320	1. 72
Philadelphia, Pa	187, 052	205, 135	1. 10
Brooklyn, N. Y	82, 282	170, 970	2. 08
St. Louis, Mo	60, 937	91, 756	1. 51
Boston, Mass	52, 669	89, 716	1. 70
Baltimore, Md	72, 112	86, 654	1. 20
San Francisco, Cal	47, 183	52, 535	1. 11
Cincinnati, Ohio	33, 487	63, 530	1. 90
Cleveland, Ohio	43, 835	53, 052	1. 21
Buffalo, N. Y	37, 290	51, 461	1. 38
New Orleans, La	43, 000	48, 582	1. 13
Pittsburg, Pa	37, 725	45, 584	1. 21
Washington, D. C	38, 798	43, 967	1. 13
Detroit, Mich	36, 992	42, 209	1. 14
Milwaukee, Wis	32, 888	41, 519	1. 26
Newark, N. J	23, 296	38, 906	1. 67
Minneapolis, Minn	25, 281	32, 901	1. 30
Jersey city, N. J	18, 562	34, 434	1. 86
Louisville, Ky	24, 999	32, 970	1. 32
Omaha, Neb	20, 194	22, 485	1. 11
Rochester, N. Y	23, 954	27, 312	1. 14
St. Paul, Minn	20, 976	25, 832	1. 23
Kansas city, Mo	23, 140	26, 734	1. 16
Providence, R. I	17, 639	29, 242	1. 66
Denver, Colo	18, 010	19, 730	1. 10
Indianapolis, Ind	21, 138	23, 063	1. 09
Allegheny, Pa	16, 543	20, 805	1. 26

In New York city and in Brooklyn there are, on the average, more than two families to a dwelling, or 3.82 families for New York and 2.08 for Brooklyn. The average number of families to a dwelling in Cincinnati is 1.90, in Chicago 1.72, in Boston 1.70, in St. Louis 1.51, in Baltimore 1.20, and in Philadelphia 1.10. Among the smaller cities the highest averages are 1.86 for Jersey city, 1.67 for Newark, and 1.66 for Providence.

Taking the results by wards for the first 8 cities named, given on pages 906 to 909, post, it is seen in New York city that in 3 wards only is the average number of families to a dwelling less than two families, and in 2 wards between two and three families; in 9 wards the average is between three and four, in 3 wards between four and five, in 2 wards between five and six, in 4 wards between six and seven, and in 1 ward it is very nearly eight, or 7.85 families to a dwelling. In other words, in 19 wards out of 24 in New York city the average number of families to a dwelling is three or more. The highest average for any one ward in Chicago is 3.04 families; in Philadelphia 1.43; in Brooklyn 3.72; in St. Louis 2.38; in Boston 2.46; in Baltimore 1.56, and in Cincinnati 3.56.

In Chicago, out of a total of 34 wards, the average number of families to a dwelling in 24 wards is between one and two, in 9 wards between two and three, and in 1 ward three or more. In Philadelphia, with 34 wards, and in Baltimore, with 22 wards, the average number of families is between one and two in each case. In Brooklyn, with 26 wards, the average number of families to a dwelling is between one and two in 11 wards, between two and three in 12 wards, and three or more in 3 wards. In Cincinnati, with 30 wards, 15 wards have an average of one to two families to a dwelling, 12 wards an average of two to three families, and 3 wards an average of three families or more. In Boston 17 wards out of 25 have an average of one to two families to a dwelling, and 8 wards an average of two to three families, while in St. Louis, out of a total of 28 wards, there are 24 wards with from one to two families to a dwelling and 4 wards with from two to three families.

The following table shows for the 28 cities the per cent of dwellings having one family, two families, and three families and over:

CITIES.	PER CENT OF DWELLINGS HAVING SPECIFIED NUMBER OF FAMILIES.			CITIES.	PER CENT OF DWELLINGS HAVING SPECIFIED NUMBER OF FAMILIES.		
	1 family.	2 families.	3 families and over.		1 family.	2 families.	3 families and over.
New York	45.95	11.28	42.77	Detroit	88.37	9.76	1.87
Chicago	60.37	22.54	17.09	Milwaukee	79.12	16.98	3.90
Philadelphia	92.83	5.73	1.44	Newark	58.82	25.72	15.46
Brooklyn	51.21	23.19	25.60	Minneapolis	76.24	20.07	3.69
St. Louis	66.94	24.14	8.92	Jersey city	60.30	20.91	18.79
Boston	59.00	23.77	17.23	Louisville	79.53	14.25	6.22
Baltimore	83.56	13.79	2.65	Omaha	91.27	7.07	1.66
San Francisco	92.02	6.09	1.89	Rochester	89.80	8.17	2.03
Cincinnati	60.63	18.55	20.82	St. Paul	82.60	14.44	2.96
Cleveland	83.91	13.19	2.90	Kansas city	88.59	8.95	2.46
Buffalo	74.58	17.83	7.59	Providence	49.63	40.78	9.59
New Orleans	91.35	6.41	2.24	Denver	92.77	5.89	1.34
Pittsburg	83.54	13.56	2.90	Indianapolis	94.01	4.76	1.23
Washington	89.24	8.95	1.81	Allegheny	78.85	17.63	3.52

Dwellings containing three families or more are generally considered as tenement houses, and include, in addition to tenement houses as ordinarily considered, high class apartment houses as well. This class of dwellings in New York city represents 42.77 per cent of all dwellings, while in Brooklyn 25.60 per cent of all the dwellings contain three families or more. In Cincinnati 20.82 per cent contain three families or more, in Chicago 17.09 per cent, in St. Louis 8.92 per cent, in Boston 17.23 per cent, in Newark 15.46 per cent, and in Jersey city 18.79 per cent. Dwellings with three families or more in Philadelphia represent but 1.44 per cent and in Baltimore but 2.65 per cent of the whole number of dwellings.

The results presented thus far concerning families in dwellings have related only to the number of dwellings containing certain specified numbers of families. The following table presents, for the 28 cities having 100,000 inhabitants and upward, the distribution of families in dwellings according to specified numbers of families, expressed in percentages:

CITIES.	PER CENT OF FAMILIES IN DWELLINGS ACCORDING TO SPECIFIED NUMBER OF FAMILIES.			CITIES.	PER CENT OF FAMILIES IN DWELLINGS ACCORDING TO SPECIFIED NUMBER OF FAMILIES.		
	1 family.	2 families.	3 families and over.		1 family.	2 families.	3 families and over.
New York	12.02	5.90	82.08	Detroit	77.44	17.11	5.45
Chicago	35.04	26.16	38.80	Milwaukee	62.67	26.90	10.43
Philadelphia	84.64	10.46	4.90	Newark	35.22	30.80	33.98
Brooklyn	24.64	22.33	53.03	Minneapolis	58.58	30.84	10.58
St. Louis	44.46	32.07	23.47	Jersey city	32.50	22.55	44.95
Boston	34.63	27.91	37.46	Louisville	60.30	21.61	18.09
Baltimore	69.53	22.95	7.52	Omaha	81.97	12.69	5.34
San Francisco	82.65	10.93	6.42	Rochester	78.76	14.33	6.91
Cincinnati	31.96	19.55	48.49	St. Paul	67.08	23.45	9.47
Cleveland	69.33	21.79	8.88	Kansas city	76.68	15.49	7.83
Buffalo	54.05	25.84	20.11	Providence	29.94	49.20	20.86
New Orleans	80.86	11.34	7.80	Denver	84.68	10.76	4.56
Pittsburg	69.14	22.44	8.42	Indianapolis	86.16	8.72	5.12
Washington	78.75	15.79	5.46	Allegheny	62.70	28.04	9.26

Taking New York city for example, it is seen that only 12.02 per cent of the total number of families in that city live in dwellings containing but one family, also that 5.90 per cent only live in dwellings containing two families each, while 82.08 per cent live in dwellings containing three or more families. In Chicago 35.04 per cent of the families live in dwellings by themselves, 26.16 per cent two families to a dwelling, and 38.80 per cent three families or more to a dwelling. In Philadelphia, on the other hand, 84.64 per cent of the total number of families in that city live in dwellings by themselves, 10.46 per cent two families to a dwelling, and but 4.90 per cent in dwellings containing three families or more. Families living in dwellings containing three families or more represent in Brooklyn 53.03 per cent of the whole number of families, in St. Louis 23.47 per cent, in Boston 37.46 per cent, in Baltimore 7.52 per cent, in Cincinnati 48.49 per cent, in Buffalo 20.11 per cent, in Newark 33.98 per cent, and in Jersey city 44.95 per cent.

The results regarding families and dwellings in New York city differ so widely in all respects from those for any other city that it is not only interesting but highly instructive to pursue the analysis in detail, by wards arranged geographically, as follows: wards 1, 2, and 3, representing the extreme lower end of the city; wards 4, 6, 7, 10, 14, 13, 17, and 11, representing the great tenement house districts on the east side below Fourteenth street; wards 5, 8, 9, and 15, representing the business districts on the west side below Fourteenth street; wards 16, 18, 20, and 21, representing partly business and residence districts between Fourteenth and Fortieth streets, and wards 22, 19, 12, 23, and 24, representing the residence districts above Fortieth street.

The following table gives for each ward and for each district, as just described, the total population, dwellings, and families, the average number of persons and families to a dwelling, and the average number of persons to a family:

WARDS.	Total population.	Total dwellings.	Total families.	Average persons to a dwelling.	Average families to a dwelling.	Average persons to a family.
New York city	1,515,301	81,828	312,766	18.52	3.82	4.84
Ward 1	11,122	736	2,277	15.11	3.09	4.88
Ward 2	929	94	126	9.88	1.34	7.37
Ward 3	3,765	198	465	19.02	2.35	8.10
Total lower end	15,816	1,028	2,868	15.39	2.79	5.51
Ward 4	17,809	725	3,567	24.56	4.92	4.99
Ward 6	23,119	741	4,075	31.20	5.50	5.67
Ward 7	57,366	2,113	11,580	27.15	5.48	4.95
Ward 10	57,596	1,496	11,751	38.50	7.85	4.90
Ward 14	28,094	899	5,810	31.25	6.46	4.84
Ward 13	45,884	1,431	9,580	32.06	6.69	4.79
Ward 17	103,158	3,689	23,709	27.96	6.43	4.35
Ward 11	75,426	2,400	16,140	31.43	6.73	4.67
Total below East 14th street	408,452	13,494	86,212	30.27	6.39	4.74
Ward 5	12,385	666	2,481	18.60	3.73	4.99
Ward 8	31,220	1,739	6,689	17.95	3.85	4.67
Ward 9	54,425	3,557	11,899	15.30	3.35	4.57
Ward 15	25,399	1,876	4,580	13.54	2.44	5.55
Total below West 14th street	123,429	7,838	25,649	15.75	3.27	4.81
Ward 16	49,134	3,236	10,383	15.18	3.21	4.73
Ward 18	63,270	3,373	12,004	18.76	3.56	5.27
Ward 20	84,327	4,171	19,042	20.22	4.57	4.43
Ward 21	63,019	4,003	12,122	15.74	3.03	5.20
Total 14th to 40th street	259,750	14,783	53,551	17.57	3.62	4.85
Ward 22	153,877	7,766	33,198	19.81	4.27	4.64
Ward 19	234,846	12,261	45,979	19.15	3.75	5.11
Ward 12	245,046	15,141	50,107	16.18	3.31	4.89
Ward 23	53,948	6,242	11,484	8.64	1.84	4.70
Ward 24	20,137	3,275	3,718	6.15	1.14	5.42
Total above 40th street	707,854	44,685	144,486	15.84	3.23	4.90

Briefly analyzed, this table shows that in the lower wards of the city there are, on the average, 15.39 persons and 2.79 families to a dwelling; in the wards on the east side, below Fourteenth street, comprising the great tenement house quarter, 30.27 persons and 6.39 families to a dwelling; in the wards on the west side, below Fourteenth street, 15.75 persons and 3.27 families to a dwelling; in the wards between Fourteenth and Fortieth streets 17.57 persons and 3.62 families to a dwelling, and in the wards above Fortieth street 15.84 persons and 3.23 families to a dwelling.

Considering persons to a dwelling in detail, showing for each ward and for each district, as a whole, the number and per cent of dwellings containing 1 to 10 persons, 11 to 20 persons, and 21 persons and over, together with the number and per cent of population represented in dwellings containing such number of persons, the following table is produced:

WARDS.	DWELLINGS CONTAINING—						POPULATION OF DWELLINGS CONTAINING—					
	1 to 10 persons.		11 to 20 persons.		21 persons and over.		1 to 10 persons.		11 to 20 persons.		21 persons and over.	
	Number.	Per cent.	Number.	Per cent.	Number.	Per cent.	Number.	Per cent.	Number.	Per cent.	Number.	Per cent.
New York city	41,059	50.18	17,173	20.98	23,596	28.84	250,002	16.50	254,513	16.80	1,010,786	66.70
Ward 1	455	61.82	122	16.58	159	21.60	2,366	21.27	1,846	16.60	6,910	62.13
Ward 2	68	72.34	16	17.02	10	10.64	332	35.74	233	25.08	364	39.18
Ward 3	101	51.01	43	21.72	54	27.27	548	14.55	643	17.08	2,574	68.37
Total lower end	624	60.70	181	17.61	223	21.69	3,246	20.52	2,722	17.21	9,848	62.27
Ward 4	281	38.76	164	22.62	280	38.62	1,679	9.43	2,482	13.94	13,648	76.63
Ward 6	268	36.17	127	17.14	346	46.69	1,540	6.66	1,965	8.50	19,614	84.84
Ward 7	558	26.41	626	29.63	929	43.96	3,676	6.41	9,499	16.56	44,191	77.03
Ward 10	374	25.00	262	17.51	860	57.49	2,330	4.05	3,997	6.94	51,269	89.01
Ward 14	283	31.48	171	19.02	445	49.50	1,580	5.62	2,557	9.10	23,957	85.28
Ward 13	337	23.55	346	24.18	748	52.27	2,107	4.59	5,218	11.37	38,559	84.04
Ward 17	890	24.12	865	23.45	1,934	52.43	5,643	5.47	13,137	12.73	84,378	81.80
Ward 11	393	16.37	621	25.88	1,386	57.75	2,674	3.55	9,453	12.53	63,299	83.92
Total below East 14th street.	3,384	25.08	3,182	23.58	6,928	51.34	21,229	5.20	48,308	11.83	338,915	82.97
Ward 5	279	41.89	190	28.53	197	29.58	1,718	13.87	2,886	23.30	7,781	62.83
Ward 8	639	36.75	652	37.49	448	25.76	4,225	13.53	9,610	30.78	17,385	55.69
Ward 9	1,684	47.34	1,196	33.63	677	19.03	10,844	19.92	17,242	31.68	26,339	48.40
Ward 15	1,090	58.10	470	25.05	316	16.85	6,018	23.69	7,026	27.66	12,355	48.65
Total below West 14th street.	3,692	47.10	2,508	32.00	1,638	20.90	22,805	18.48	36,764	29.78	63,860	51.74
Ward 16	1,535	47.44	1,046	32.32	655	20.24	9,723	19.79	15,601	31.75	23,810	48.46
Ward 18	1,597	47.35	776	23.00	1,000	29.65	10,203	16.13	11,654	18.42	41,413	65.45
Ward 20	1,518	36.39	1,205	28.89	1,448	34.72	9,503	11.27	18,226	21.61	56,598	67.12
Ward 21	2,175	54.34	894	22.33	934	23.33	13,337	21.16	13,254	21.03	36,428	57.81
Total 14th to 40th street.	6,825	46.17	3,921	26.52	4,037	27.31	42,766	16.47	58,735	22.61	158,249	60.92
Ward 22	3,729	48.02	1,452	18.69	2,585	33.29	22,845	14.85	21,813	14.17	109,219	70.98
Ward 19	6,225	50.77	2,311	18.85	3,725	30.38	39,086	16.64	34,054	14.50	161,706	68.86
Ward 12	8,567	56.58	2,522	16.66	4,052	26.76	52,613	21.47	37,008	15.10	155,425	63.43
Ward 23	4,945	79.22	912	14.61	385	6.17	29,050	53.85	12,625	23.40	12,273	22.75
Ward 24	3,068	93.68	184	5.62	23	0.70	16,362	81.25	2,484	12.34	1,291	6.41
Total above 40th street	26,534	59.38	7,381	16.52	10,770	24.10	159,956	22.60	107,984	15.25	439,914	62.15

From this table it is seen that while for the entire city 28.84 per cent of the dwellings contain more than 20 persons, the per cent for the tenement house wards on the east side, below Fourteenth street, taken collectively, is 51.34; for wards 10 and 11

the percentages are 57.49 and 57.75, respectively. Considered as regards population, the results for these same wards as a whole show that dwellings containing more than 20 persons represent 82.97 per cent of their total population. In the other districts of the city the per cent of population in dwellings with 21 persons or more ranges from very nearly 50 to upward of 70, except in the extreme northern wards, being 22.75 per cent for ward 23 and 6.41 per cent for ward 24; in ward 2, also, a small ward at the lower end of the city, the per cent is only 39.18.

The following table gives the results in detail, by wards, classified as to the per cent of dwellings having one family, two families, three to five families, six to nine families, and ten families and over:

WARDS.	PER CENT OF DWELLINGS HAVING SPECIFIED NUMBER OF FAMILIES.				
	1 family.	2 families.	3 to 5 families.	6 to 9 families.	10 families and over.
New York city	45.95	11.28	19.56	12.61	10.60
Ward 1	60.06	10.73	12.77	8.56	7.88
Ward 2	82.98	10.64	4.25	2.13	.....
Ward 3	60.10	15.15	15.66	5.56	3.53
Total lower end	62.16	11.58	12.55	7.39	6.32
Ward 4	32.00	16.28	22.75	12.69	16.28
Ward 6	36.30	8.77	20.65	16.06	18.22
Ward 7	19.03	16.18	32.47	13.96	18.36
Ward 10	19.79	11.43	18.98	13.90	35.90
Ward 14	27.03	11.35	19.80	13.79	28.03
Ward 13	15.37	12.51	28.37	17.12	26.63
Ward 17	20.95	9.92	23.34	19.49	26.30
Ward 11	10.92	9.12	33.50	23.25	23.21
Total below East 14th street	19.99	11.57	26.21	17.49	24.74
Ward 5	35.13	17.12	26.43	13.36	7.96
Ward 8	25.76	19.78	35.83	11.39	7.24
Ward 9	35.28	21.20	28.68	7.98	6.86
Ward 15	60.18	12.47	17.38	6.56	3.41
Total below West 14th street	39.12	18.45	27.37	8.85	6.21
Ward 16	45.49	12.82	25.74	9.52	6.43
Ward 18	56.24	4.47	16.28	12.72	10.29
Ward 20	28.32	12.80	29.97	15.53	13.38
Ward 21	57.58	7.97	16.79	10.92	6.74
Total 14th to 40th street	46.37	9.60	22.35	12.32	9.36
Ward 22	46.18	7.09	18.52	14.16	14.05
Ward 19	50.25	8.37	16.78	14.24	10.36
Ward 12	51.86	9.48	17.16	14.88	6.62
Ward 23	60.86	22.73	11.63	4.25	0.53
Ward 24	90.04	7.67	2.14	0.09	0.06
Total above 40th street	54.48	10.48	15.42	12.01	7.61

Dwellings containing ten families or more represent 24.74 per cent of all the dwellings in the wards on the east side below Fourteenth street, the highest percentage for any one ward being 35.90 for ward 10. In the remaining districts the per cent of dwellings having ten families or more does not exceed 10 per cent in any case, although in wards 18 and 19 it is a trifle more than 10 per cent, in ward 20 13.38 per cent, and in ward 22 14.05 per cent.

The per cent of families in dwellings according to specified number of families is shown for each ward and district in New York city as follows:

WARDS.	PER CENT OF FAMILIES IN DWELLINGS ACCORDING TO SPECIFIED NUMBER OF FAMILIES.				
	1 family.	2 families.	3 to 5 families.	6 to 9 families.	10 families and over.
New York city	12.02	5.90	19.27	24.21	38.60
Ward 1	19.41	6.94	15.90	19.98	37.77
Ward 2	61.91	15.87	10.32	11.90	.....
Ward 3	25.59	12.90	25.16	16.13	20.22
Total lower end	22.28	8.30	17.16	19.00	33.26
Ward 4	6.50	6.62	17.49	18.87	50.52
Ward 6	6.60	3.19	14.45	21.23	54.53
Ward 7	3.47	5.91	21.99	18.77	49.86
Ward 10	2.52	2.91	9.13	13.22	72.22
Ward 14	4.18	3.51	11.81	15.65	64.85
Ward 13	2.30	3.74	15.93	19.10	58.93
Ward 17	3.26	3.09	13.95	22.63	57.07
Ward 11	1.62	2.71	19.07	25.29	51.31
Total below East 14th street	3.13	3.62	15.58	20.24	57.43
Ward 5	9.43	9.19	26.44	25.72	29.22
Ward 8	6.70	10.29	34.25	21.12	27.64
Ward 9	10.55	12.67	30.74	17.19	28.85
Ward 15	24.65	10.22	26.09	19.28	19.76
Total below West 14th street	11.95	11.28	30.41	19.41	26.95
Ward 16	14.18	7.99	29.95	21.16	26.72
Ward 18	15.80	2.51	17.24	25.96	38.49
Ward 20	6.20	5.61	24.40	24.52	39.27
Ward 21	19.02	5.26	21.28	25.82	28.62
Total 14th to 40th street	12.80	5.30	23.17	24.48	34.25
Ward 22	10.80	3.32	16.39	24.51	44.98
Ward 19	13.40	4.46	17.15	28.21	36.78
Ward 12	15.67	5.73	19.96	33.21	25.43
Ward 23	33.08	24.71	22.46	16.16	3.59
Ward 24	79.32	13.50	6.03	0.59	0.56
Total above 40th street	16.85	6.48	18.08	27.43	31.16

In the great tenement house district on the east side 3.13 per cent only of families live in dwellings by themselves, 3.62 per cent live two families to a dwelling, 15.58 per cent three to five families to a dwelling, 20.24 per cent six to nine families to a dwelling, and 57.43 per cent ten families and upward to a dwelling. In the remaining districts from one-fourth to one-third of the families live in dwellings containing ten families or more.

If similar statistics derived from the returns of the Tenth Census (1880) had been compiled for New York city by wards, comparative tables could be made, from which exceedingly valuable conclusions could be reached. As it is, the conditions of life revealed by the census of 1890 regarding New York city must be accepted as being in themselves strongly indicative of the great changes which have taken place since 1880 in the growth of its business interests below Fortieth street and the consequent exclusion of population to a very considerable extent. The suburban cities and towns contiguous to New York on the east and west have profited to a very large extent by this phenomenal growth of business in New York city, and while the great metropolitan district as a whole has shown a remarkable increase in population since 1880, almost all the increase in New York city itself during the decade has been in the wards located above Fortieth street.

ALASKA.

The population statistics of Alaska, which could not be obtained in time to be incorporated in the general count of the United States, are presented separately in the Compendium in compact form.

For the purposes of enumeration and investigation Alaska was divided into 7 districts, based chiefly upon the geographical divisions of the territory.

The First, or Southeastern, district comprises the coast and islands from the British Columbian boundary, latitude 54° 40′, northward and westward to Mount St. Elias.

The Second, or Kadiak, district embraces the territory lying between the North Pacific and the coast range of mountains from Mount St. Elias to Chignik bay on the Alaskan peninsula and the adjoining islands, including the Kadiak group.

The Third, or Unalaska, district includes the almost continuous chain of islands from the Shumagin group to Attu, our ultimate west, and the south coast of the Alaska peninsula from Chignik bay to Issanak strait, including also the Pribilof or Seal islands.

The Fourth, or Nushagak, district covers the region drained by the rivers emptying into the Bering sea and Bristol bay between Port Haiden and Cape Newenham, with adjoining islands.

The Fifth, or Kuskokwim, district consists of the whole region drained by the river Kuskokwim and the flat lake country lying between its mouth and Capes Rumiantzof and Vancouver, with the adjoining island of Nunivak.

The Sixth, or Yukon, district comprises the territory drained by the Yukon and its tributaries from the British American boundary westward.

The Seventh, or Arctic, district has for its southern boundary the watershed between the Yukon basin and the Arctic, and it embraces the north shores of Norton sound, Bering strait, Kotzebue sound, and our whole Arctic coast, with the islands of King (or Ukivok) and St. Lawrence.

In explanation of Table 1 it is necessary to state that under the term "Indian" all the native tribes now living in Alaska have been grouped. Their tribal and family divisions form the subject of Table 4. The "Mongolians" include Chinese and Japanese. Under the term "mixed" is presented an element of population formerly quite important, but which probably in course of time will be absorbed by whites and natives. This class is formed by the descendants of intermarriage between Russians and natives, who, under the Russian regime, were invested with special privileges as "colonial citizens".

Table 2 presents the population of 20 settlements of Alaska which contained over 300 inhabitants in the summer of 1890.

Many of these places are of only temporary importance during the fishing and whaling season, among them Alitak, Karluk, and Nushagak are salmon fisheries, and Point Hope and Port Clarence whalers' rendezvous, almost deserted during the winter.

In Table 3 the population of Alaska has been grouped as to color and sex in 4 age periods, as follows:

1. Children under 5 years of age.
2. The ages from 5 to 19 years, representing approximately the numbers available for educational work.
3. The so-called "military age", from 20 to 44 years. As the inhabitants of Alaska have not as yet acquired any political status, the "voting age" has been made the subject of another table with reference to whites only.
4. All persons 45 years of age and upward, representing among the natives the period of rapid decay.

It is interesting to note that among the Indians the number of children under 5 years and that of adults of 45 years and upward is almost equal. The "mixed race", however, possessed of less vitality, presents a remarkable falling off of over 40 per cent above the age of 45 in both sexes.

Table 4, presenting the Indian population of Alaska by districts, tribe, and sex, requires no further explanation. The number and percentage of each Indian tribe is as follows:

TRIBES.	Number.	Per cent.
Total	23,531	100.00
Eskimo	14,012	59.55
Thlingit	4,737	20.13
Athapascan	3,439	14.61
Chimmesyan	952	4.05
Haida	391	1.66

The Indians embrace 73.42 per cent of the total population of Alaska.

In Table 5 the white population of Alaska is classified by sex, nativity, and citizenship. Under existing circumstances a large proportion of the white residents must be transient, chiefly those employed in the salmon canneries and in the whaling industry. The various elements have been carefully separated with the help of the census schedules and grouped in the most practicable form.

Tables 6 and 7 give, respectively, the temporary white population (employed in summer only) in detail and the temporary and permanent white population, classified by sex, nativity, and citizenship.

It should be understood, also, that the whole of the Mongolian element of the population of Alaska is transient, though probably the same numbers are employed from year to year.

FORM OF SCHEDULE USED BY ENUMERATORS FOR TAKING THE ELEVENTH CENSUS.

FAMILY SCHEDULE—1 TO 10 PERSONS.

Eleventh Census of the United States.

Supervisor's district No. ——

Enumeration district No. ——

SCHEDULE No. 1.

POPULATION AND SOCIAL STATISTICS.

Name of city, town, township, precinct, district, beat, or other minor civil division. ——; County: ——; State: ——

Street and No.: ——; Ward: ——; Name of Institution: ——

Enumerated by me on the —— day of June, 1890. —— *Enumerator.*

A.—Number of dwelling house in the order of visitation.	B.—Number of families in this dwelling house.	C.—Number of persons in this dwelling house.	D.—Number of family in the order of visitation.	E.—No. of persons in this family.

	INQUIRIES.	1	2	3	4	5
1	Christian name in full and initial of middle name.					
	Surname.					
2	Whether a soldier, sailor, or marine during the civil war (U. S. or Conf.), or widow of such person.					
3	Relationship to head of family.					
4	Whether white, black, mulatto, quadroon, octoroon, Chinese, Japanese, or Indian.					
5	Sex.					
6	Age at nearest birthday. If under one year, give age in months.					
7	Whether single, married, widowed, or divorced.					
8	Whether married during the census year (June 1, 1889, to May 31, 1890).					
9	Mother of how many children and number of these children living.					
10	Place of birth.					
11	Place of birth of father.					
12	Place of birth of mother.					
13	Number of years in the United States.					
14	Whether naturalized.					
15	Whether naturalization papers have been taken out.					
16	Profession, trade, or occupation.					
17	Months unemployed during the census year (June 1, 1889, to May 31, 1890).					
18	Attendance at school (in months) during the census year (June 1, 1889, to May 31, 1890).					
19	Able to read.					
20	Able to write.					
21	Able to speak English. If not, the language or dialect spoken.					
22	Whether suffering from acute or chronic disease, with name of disease and length of time afflicted.					
23	Whether defective in mind, sight, hearing, or speech, or whether crippled, maimed, or deformed, with name of defect.					
24	Whether a prisoner, convict, homeless child, or pauper.					
25	Supplemental schedule and page.					

TO ENUMERATORS: See inquiries numbered 26 to 30, inclusive, on the second page of this schedule. These inquiries must be made concerning each family and each farm visited.

Page 2.] SCHEDULE No. 1.—POPULATION AND SOCIAL STATISTICS.

	INQUIRIES.	6	7	8	9	10
1	Christian name in full and initial of middle name.					
	Surname.					
2	Whether a soldier, sailor, or marine during the civil war (U. S. or Conf.), or widow of such person.					
3	Relationship to head of family.					
4	Whether white, black, mulatto, quadroon, octoroon, Chinese, Japanese, or Indian.					
5	Sex.					
6	Age at nearest birthday. If under one year, give age in months.					
7	Whether single, married, widowed, or divorced.					
8	Whether married during the census year (June 1, 1889, to May 31, 1890).					
9	Mother of how many children and number of these children living.					
10	Place of birth.					
11	Place of birth of father.					
12	Place of birth of mother.					
13	Number of years in the United States.					
14	Whether naturalized.					
15	Whether naturalization papers have been taken out.					
16	Profession, trade, or occupation.					
17	Months unemployed during the census year (June 1, 1889, to May 31, 1890).					
18	Attendance at school (in months) during the census year (June 1, 1889, to May 31, 1890).					
19	Able to read.					
20	Able to write.					
21	Able to speak English. If not, the language or dialect spoken.					
22	Whether suffering from acute or chronic disease, with name of disease and length of time afflicted.					
23	Whether defective in mind, sight, hearing, or speech, or whether crippled, maimed, or deformed, with name of defect.					
24	Whether a prisoner, convict, homeless child, or pauper.					
25	Supplemental schedule and page.					
26	Is the home you live in hired, or is it owned by the head or by a member of the family?					
27	If owned by head or member of family, is the home free from mortgage incumbrance?					
28	If the head of family is a farmer, is the farm which he cultivates hired, or is it owned by him or by a member of his family?					
29	If owned by head or member of family, is the farm free from mortgage incumbrance?					
30	If the home or farm is owned by head or member of family, and mortgaged, give the post-office address of owner.					

TO ENUMERATORS: The inquiries numbered 26 to 30, inclusive, must be made concerning each family and each farm visited.

PUBLIC ACTS PERTAINING TO THE ELEVENTH CENSUS.

PUBLIC—No. 84.

An act to provide for taking the Eleventh and subsequent censuses.

Be it enacted by the Senate and House of Representatives of the United States of America in Congress assembled, That a census of the population, wealth, and industry of the United States shall be taken as of the date of June first, eighteen hundred and ninety.

SEC. 2. That there shall be established in the Department of the Interior an office to be denominated the Census Office, the chief officer of which shall be called the Superintendent of Census, whose duty it shall be, under the direction of the head of the Department, to superintend and direct the taking of the Eleventh Census of the United States, in accordance with the laws relating thereto, and to perform such other duties as may be required of him by law.

SEC. 3. The Superintendent of Census shall be appointed by the President, by and with the advice and consent of the Senate; and he shall receive an annual salary of six thousand dollars; and for the purposes of taking the Eleventh Census of the United States, the Secretary of the Interior may from time to time as the necessity therefor arises appoint a chief clerk and one disbursing clerk of the Census Office at an annual salary each of twenty-five hundred dollars, two stenographers, ten chiefs of division, at an annual salary each of two thousand dollars, ten clerks of class four, twenty clerks of class three, thirty clerks of class two, with such number of clerks of class one, and of clerks, copyists, and computers, at salaries of not less than seven hundred and twenty dollars nor more than one thousand dollars per annum, as may be found necessary for the proper and prompt compilation of the results of the enumeration of the census herein provided to be taken. And the Secretary of the Interior may also appoint one captain of the watch at a salary of eight hundred and forty dollars per annum, two messengers and such number of watchmen and assistant messengers, laborers, and skilled laborers at six hundred dollars each per annum, and messenger boys at salaries of four hundred dollars each per annum, and charwomen at salaries of two hundred and forty dollars each per annum, as may be found necessary to carry out the provisions of this act. And upon such compilation and publication of said census, or at an earlier date, in the discretion of the Secretary of the Interior, the period of service of said clerks and employés shall end: Provided, That clerks transferred or detailed for service under this act from existing branches of the civil service shall not lose their positions or rights under the act to regulate and improve the civil service of the United States. All of the clerks of classes four, three, and two, above provided for, may be statistical experts. The disbursing clerk herein provided for shall, before entering upon his duties, give bond to the Treasurer of the United States in the sum of fifty thousand dollars, which bond shall be conditioned that the said officer shall render a true and faithful account to the Treasurer, quarter-yearly, of all moneys and properties which shall be by him received by virtue of his office, with sureties to be approved by the Solicitor of the Treasury. Such bond shall be filed in the office of the First Comptroller of the Treasury, to be by him put in suit upon any breach of the conditions thereof. All examinations for appointment and promotion, under this act, shall be in the discretion and under the direction of the Secretary of the Interior.

SEC. 4. That the Secretary of the Interior shall, on or before the first day of March, eighteen hundred and ninety, on the recommendation of the Superintendent of Census, designate the number, whether one or more, of supervisors of census, to be appointed within each State and Territory and the District of Columbia, who shall be appointed by the President of the United States, by and with the advice and consent of the Senate. The number of such supervisors shall not exceed one hundred and seventy-five. The Superintendent and the supervisors shall, before entering upon the duties of their offices, respectively, take and subscribe the following oath or affirmation: "I, ——— ——— (Superintendent or supervisor, as the case may be), do solemnly swear (or affirm) that I will support the Constitution of the United States, and perform and discharge the duties of the office of (Superintendent or supervisor, as the case may be), according to law, honestly and correctly, to the best of my ability"; which oaths shall be filed in the office of the Secretary of the Interior.

SEC. 5. Each supervisor of census shall be charged with the performance, within his own district, of the following duties: To propose to the Superintendent of Census the division of his district into subdivisions most convenient for the purpose of enumeration; to designate to the Superintendent of Census suitable persons, and, with the consent of said Superintendent, to employ such persons as enumerators within his district, one for each subdivision, and resident therein, who shall be selected solely with reference to fitness, and without reference to their political party affiliations, according to the division approved by the Superintendent of Census: Provided, That in the appointment of enumerators preference shall in all cases be given to properly qualified persons honorably discharged from the military or naval service of the United States residing in their respective districts; but in case it shall occur in any enumeration district that no person qualified to perform and willing to undertake the duties of enumerator resides in that district, the supervisor may appoint any fit person,

resident in the county, to be the enumerator of that district; to transmit to enumerators the printed forms and schedules issued from the Census Office, in quantities suited to the requirements of each subdivision; to communicate to enumerators the necessary instructions and directions relating to their duties, and to the methods of conducting the census, and to advise with and counsel enumerators in person and by letter, as freely and fully as may be required to secure the purposes of this act; and under the direction of the Superintendent of Census, and to facilitate the taking of the census with as little delay as possible, he may cause to be distributed by the enumerators, prior to the taking of the enumeration, schedules to be filled up by householders and others; to provide for the early and safe transmission to his office of the returns of enumerators, embracing all the schedules filled by them in the course of enumeration, and for the due receipt and custody of such returns pending their transmission to the Census Office; to examine and scrutinize the returns of enumerators, in order to ascertain whether the work has been performed in all respects in compliance with the provisions of law, and whether any town or village or integral portion of the district has been omitted from enumeration; to forward to the Superintendent of Census the completed returns of his district in such time and manner as shall be prescribed by the said Superintendent, and in the event of discrepancies or deficiencies appearing in the returns from his district, to use all diligence in causing the same to be corrected or supplied; to make up and forward to the Superintendent of Census the accounts required for ascertaining the amount of compensation due under the provisions of this act to each enumerator of his district. Whenever it shall appear that any portion of the enumeration and census provided for in this act has been negligently or improperly taken and is by reason thereof incomplete, the Superintendent of Census, with the approval of the Secretary of the Interior, may cause such incomplete and unsatisfactory enumeration and census to be amended or made anew under such methods as may, in his discretion, be practicable.

SEC. 6. Each supervisor of census shall, upon the completion of his duties to the satisfaction of the Secretary of the Interior, receive the sum of one hundred and twenty-five dollars, and in addition thereto, in thickly settled districts, one dollar for each thousand or majority fraction of a thousand of the population enumerated in his district, and in sparsely settled districts one dollar and forty cents for each thousand or majority fraction of a thousand of the population enumerated in such district; such sums to be in full compensation for all services rendered and expenses incurred by him, except that an allowance for clerk hire may be made, at the discretion of the Superintendent of Census: Provided, That, in the aggregate, no supervisor shall be paid less than the sum of five hundred dollars. The designation of the compensation per thousand, as provided in this section, shall be made by the Secretary of the Interior at least one month in advance of the date for the commencement of the enumeration.

SEC. 7. That all mail matter of whatever class, relative to the census and addressed to the Census Office, to the Superintendent of Census, his chief clerk, supervisors, or enumerators, and indorsed "Official business, Department of the Interior, Census Office", shall be transported free of postage; and if any person shall make use of any such indorsement to avoid the payment of postage on his private letter, package, or other matter in the mail, the person so offending shall be deemed guilty of a misdemeanor, and subject to a fine of three hundred dollars, to be prosecuted in any court of competent jurisdiction.

SEC. 8. No enumerator shall be deemed qualified to enter upon his duties until he has received from the supervisor of census of the district to which he belongs a commission, under his hand, authorizing him to perform the duties of an enumerator, and setting forth the boundaries of the subdivision within which such duties are to be performed by him. He shall, moreover, take and subscribe the following oath or affirmation:

"I, ——— ———, an enumerator for taking the ——— census of the United States, do solemnly swear (or affirm) that I will make a true and exact enumeration of all the inhabitants within the subdivision assigned to me, and will also faithfully collect all other statistics therein, as provided for in the act for taking the ——— census, and in conformity with all lawful instructions which I may receive, and will make due and correct returns thereof as required by said act, and will not disclose any information contained in the schedules, lists, or statements obtained by me to any person or persons, except to my superior officers.

(Signed) ——— ———"

Which said oath or affirmation may be administered by any judge or clerk of a court of record, or any justice of the peace, or notary public empowered to administer oaths; which oath, duly authenticated, shall be forwarded to the supervisor of census before the date fixed herein for the commencement of the enumeration.

SEC. 9. It shall be the duty of each enumerator, after being qualified in the manner aforesaid, to visit personally each dwelling house in his subdivision, and each family therein, and each individual living out of a family in any place of abode, and by inquiry made of the head of such family, or of the member thereof deemed most credible and worthy of trust, or of such individual living out of a family, to obtain each and every item of information and all the particulars required by this act, as of

date June first, eighteen hundred and ninety. And in case no person shall be found at the usual place of abode of such family or individual living out of a family competent to answer the inquiries made in compliance with the requirements of this act, then it shall be lawful for the enumerator to obtain the required information, as nearly as may be practicable, from the family or families, or person or persons, living nearest to such place of abode. The Superintendent of Census may employ special agents or other means to make an enumeration of all Indians living within the jurisdiction of the United States, with such information as to their condition as may be obtainable, classifying them as to Indians taxed, and Indians not taxed.

SEC. 10. And it shall be the duty of each enumerator to forward the original schedules, duly certified, to the supervisor of census of his district, as his returns under the provisions of this act.

SEC. 11. The compensation of enumerators shall be ascertained and fixed as follows: In subdivisions, where the Superintendent of Census shall deem such allowance sufficient, an allowance not exceeding two cents for each living inhabitant, two cents for each death reported, fifteen cents for each farm, and twenty cents for each establishment of productive industry enumerated and returned, and for each surviving soldier, sailor, or marine, or widow of such soldier, sailor, or marine returned five cents, may be given in full compensation for all services: Provided, That the subdivisions to which the above rate of compensation shall apply must be designated by the Superintendent of Census at least one month in advance of the enumeration. Rates of compensation for all other subdivisions shall be fixed in advance of the enumeration by the Superintendent of Census, with the approval of the Secretary of the Interior, according to the difficulty of enumeration, having reference to the nature of the region to be canvassed and the density or sparseness of settlement, or other considerations pertinent thereto; but the compensation allowed to any enumerator in any such district shall not be less than three dollars nor more than six dollars per day of ten hours actual field work each, when a per diem compensation shall be established by the Secretary of the Interior; nor more than three cents for each living inhabitant, twenty cents for each farm, and thirty cents for each establishment of productive industry enumerated and returned, when a per capita compensation shall be deemed advisable by the Secretary of the Interior. No claim for mileage or traveling expenses shall be allowed any enumerator in either class of subdivisions, except in extreme cases, and then only when authority has been previously granted by the Superintendent of Census. The Superintendent of Census shall prescribe uniform methods and suitable forms for keeping accounts of the number of people enumerated or of the time occupied in field work for the purpose of ascertaining the amounts due to enumerators, severally, under the provisions of this act.

SEC. 12. That the subdivision assigned to any enumerator shall not exceed four thousand inhabitants, as near as may be, according to estimates based on the Tenth Census. The boundaries of all subdivisions shall be clearly described by civil divisions, rivers, roads, public surveys, or other easily distinguished lines.

SEC. 13. That any supervisor or enumerator, who, having taken and subscribed the oath required by this act, shall, without justifiable cause, neglect or refuse to perform the duties enjoined on him by this act, or shall, without the authority of the Superintendent, communicate to any person not authorized to receive the same any information gained by him in the performance of his duties, shall be deemed guilty of a misdemeanor, and upon conviction shall be fined not exceeding five hundred dollars; or, if he shall willfully and knowingly swear or affirm falsely, he shall be deemed guilty of perjury, and, on conviction thereof, shall be imprisoned not exceeding three years, and be fined not exceeding eight hundred dollars; or, if he shall willfully and knowingly make false certificates or fictitious returns, he shall be deemed guilty of a misdemeanor, and, upon conviction of either of the last named offenses, he shall be fined not exceeding five thousand dollars and be imprisoned not exceeding two years.

SEC. 14. That if any person shall receive or secure to himself any fee, reward, or compensation as a consideration for the appointment or employment of any person as enumerator or clerk or other employé, or shall in any way receive or secure to himself any part of the compensation provided in this act for the services of any enumerator or clerk or other employé, he shall be deemed guilty of a misdemeanor, and, on conviction thereof, shall be fined not more than three thousand dollars, or be imprisoned not more than one year, or both, in the discretion of the court.

SEC. 15. That each and every person more than twenty years of age, belonging to any family residing in any enumeration district or subdivision, and in case of the absence of the heads and other members of any such family, then any representative of such family shall be, and each of them hereby is, required, if thereto requested by the Superintendent, supervisor, or enumerator to render a true account to the best of his or her knowledge, of every person belonging to such family in the various particulars required by law, and whoever shall willfully fail or refuse shall be guilty of a misdemeanor, and upon conviction thereof shall be fined in a sum not exceeding one hundred dollars.

And every president, treasurer, secretary, agent, director, or other officer of every corporation from which answers to any of the schedules provided for by this act are herein required, who shall, if thereto requested by the Superintendent, supervisor, or enumerator, willfully neglect or refuse to give true and

complete answers to any inquiries authorized by this act, or shall willfully give false information, shall be guilty of a misdemeanor, and on conviction thereof shall be fined not exceeding ten thousand dollars, to which may be added imprisonment for a period not exceeding one year.

SEC. 16. That all fines and penalties imposed by this act may be enforced by indictment or information in any court of competent jurisdiction.

SEC. 17. That the schedules of inquiries at the Eleventh Census shall be the same as those contained in section number twenty-two hundred and six of the Revised Statutes of the United States, of eighteen hundred and seventy-eight, as amended by section seventeen of the act entitled "An act to provide for taking the Tenth and subsequent censuses", approved March third, eighteen hundred and seventy-nine, with such changes of the subject matter, emendations, and modifications as may be approved by the Secretary of the Interior; it being the intent of this section to give to said Secretary full discretion over the form of the schedules of such inquiries: Provided, however, That said Superintendent shall, under the authority of the Secretary of the Interior, cause to be taken on a special schedule of inquiry, according to such form as he may prescribe, the names, organizations, and length of service of those who had served in the Army, Navy, or Marine Corps of the United States in the war of the rebellion, and who are survivors at the time of said inquiry, and the widows of soldiers, sailors, or marines: And provided, That the population schedule shall include an inquiry as to the number of negroes, mulattoes, quadroons, and octoroons. The report which the Superintendent of Census (if directed by said Secretary) is required to obtain from railroad corporations, incorporated express companies, telegraph companies, and insurance companies, and from all corporations or establishments reporting products other than agricultural products, shall be of and for the fiscal year of such corporations or establishments having its termination nearest to the first of June, eighteen hundred and ninety; the Superintendent of Census shall collect and publish the statistics of the population, industries, and resources of the district of Alaska, with such fullness as he may deem expedient, and as he shall find practicable under the appropriations made, or to be made, for the expenses of the Eleventh Census. He shall also, at the time of the general enumeration herein provided for, or prior thereto, as the Secretary of the Interior may determine, collect the statistics of and relating to the recorded indebtedness of private corporations and individuals, and make report thereon to Congress; and he shall collect from official sources information relating to animals not on farms. The only volumes that shall be prepared and published in connection with said census shall relate to population and social statistics relating thereto, the products of manufactories, mining, and agriculture, mortality and vital statistics, valuation and public indebtedness, recorded indebtedness, and to statistics relating to railroad corporations, incorporated express, telegraph, and insurance companies, a list of the names, organizations, and length of service of surviving soldiers, sailors, and marines, and the widows of soldiers, sailors, and marines.

SEC. 18. That each enumerator in his subdivision shall be charged with the collection of the facts and statistics required by each and all the several schedules, with the following exceptions, to wit: In cities or states where an official registration of deaths is maintained, the Superintendent of Census may, in his discretion, withhold the mortality schedule from the several enumerators within such cities or states, and may obtain the statistics required by this act through official records, paying therefor such sum as may be found necessary, not exceeding the amount which is by this act authorized to be paid to enumerators for a similar service, namely, two cents for each death thus returned. Whenever he shall deem it expedient, the Superintendent of Census may withhold the schedules for manufacturing, mining, and social statistics from the enumerators of the several subdivisions, and may charge the collection of these statistics upon experts and special agents, to be employed without respect to locality. And said Superintendent may employ experts and special agents to investigate and ascertain the statistics of the manufacturing, railroad, fishing, mining, cattle, and other industries of the country, and of telegraph, express, transportation, and insurance companies as he may designate and require.

And the Superintendent of Census shall, with the approval of the Secretary of the Interior, prepare schedules containing such interrogatories as shall, in his judgment, be best adapted to elicit this information, with such specifications, divisions, and particulars under each head as he shall deem necessary to that end. Such experts and special agents shall take the same oath as the enumerators of the several subdivisions, and shall have equal authority with such enumerators in respect to the subjects committed to them, and they shall receive compensation at rates to be fixed by the Superintendent of Census with the approval of the Secretary of the Interior: Provided, That the same shall in no case exceed six dollars per day and actual necessary traveling expenses.

SEC. 19. That the enumeration required by this act shall commence on the first Monday of June, eighteen hundred and ninety, and be taken as of that date, and each enumerator shall prosecute the canvass of his subdivision from that date forward on each week day without intermission, except for sickness or other urgent cause; and any unnecessary cessation of his work shall be sufficient ground for his removal and the appointment of another person in his place; and any person so appointed shall take the oath required of enumerators, and shall receive compensation at the same rates. And it shall be the duty of each enumerator to complete the enumeration of his district, and to prepare the returns

hereinbefore required to be made, and to forward the same to the supervisor of his district on or before the first day of July, eighteen hundred and ninety, and in any city having over ten thousand inhabitants under the census of eighteen hundred and eighty, the enumeration of population shall be taken within two weeks from the first Monday of June; and any delay beyond the dates above respectively, on the part of any enumerator, shall be sufficient cause for withholding the compensation to which he would be entitled by compliance with the provisions of this act, until proof satisfactory to the Superintendent of Census shall be furnished that such delay was by reason of causes beyond the control of such enumerator.

SEC. 20. That the sum of six million four hundred thousand dollars is hereby fixed and limited as the maximum cost of the census herein provided for, exclusive of printing, engraving, and binding, and it shall not be lawful for the Secretary of the Interior or the Superintendent of Census to incur any expense or obligation whatever, in respect to said census, in excess of that sum; and the sum of one million dollars is hereby appropriated, out of any money in the Treasury not otherwise appropriated, to be immediately available, and continue available until the completion of the Eleventh Census.

SEC. 21. That the Secretary of the Interior is hereby authorized, whenever he may think proper, to call upon any other Department or office of the Government for information pertinent to the enumeration herein required.

SEC. 22. Any supervisor of census may, with the consent of the Superintendent of Census, remove any enumerator in his district, and fill the vacancy thereby caused or otherwise occurring; and in such cases but one compensation shall be allowed for the entire service, to be apportioned among the persons performing the same in the discretion of the Superintendent of Census.

SEC. 23. That upon the request of any municipal government, meaning thereby the incorporated government of any town, village, township, or city, or kindred municipality, the Superintendent of Census shall furnish such government with a copy of the names, with age, sex, birthplace, and color or race, of all persons enumerated within the territory in the jurisdiction of such municipality, and such copies shall be paid for by such municipal government at the rate of twenty-five cents for each one hundred names, and all sums so received by the Superintendent of Census shall be accounted for in such way as the Secretary of the Interior shall direct, and covered into the Treasury of the United States to be placed to the credit of, and in addition to, the appropriation herein made for taking the Eleventh Census.

SEC. 24. That the Secretary of the Interior may authorize the expenditure of necessary sums for the traveling expenses of the officers and employés connected with the taking of the census, and the incidental expenses essential to the carrying out of this act, including the rental of convenient quarters in the District of Columbia and the furnishing thereof, and an outfit for printing small blanks, tally sheets, circulars, and so forth, and shall from time to time make a detailed report to Congress of such expenditures.

SEC. 25. That the act entitled "An act to provide for the taking of the Tenth and subsequent censuses", approved March third, eighteen hundred and seventy-nine, and all laws and parts of laws inconsistent with the provisions of this act are hereby repealed; and all censuses subsequent to the Eleventh Census shall be taken in accordance with the provisions of this act, unless Congress shall hereafter otherwise provide.

Approved, March 1, 1889.

PUBLIC—NO. 1.

An act making appropriations to supply a deficiency in the appropriation for public printing and binding for the fiscal year ending June thirtieth, eighteen hundred and ninety, and for other purposes.

Be it enacted by the Senate and House of Representatives of the United States of America in Congress assembled, That the following sums, or so much thereof as may be necessary, be, and the same are hereby, appropriated out of any money in the Treasury not otherwise appropriated, for the following objects, namely:

* * * * * * *

PRINTING, ENGRAVING, AND BINDING ELEVENTH CENSUS.

For printing, engraving, and binding required for the preliminary work for taking the Eleventh Census, two hundred and fifty thousand dollars, to be expended under the direction of the Secretary of the Interior, and to continue available until exhausted.

Approved, December 19, 1889.

PUBLIC—NO. 2.

An act to amend an act entitled "An act to provide for taking the Eleventh and subsequent censuses", approved March first, eighteen hundred and eighty-nine.

Be it enacted by the Senate and House of Representatives of the United States of America in Congress assembled, That section six of an act entitled "An act to provide for taking the Eleventh and subsequent censuses", approved March first, eighteen hundred and eighty-nine, be amended by striking out the words "five hundred" and inserting the words "one thousand", so that the proviso will read: "Provided, That in the aggregate no supervisor shall be paid less than the sum of one thousand dollars".

Approved, January 23, 1890.

PUBLIC—NO. 19.

An act to require the Superintendent of Census to ascertain the number of people who own farms and homes, and the amount of mortgage indebtedness thereon.

Be it enacted by the Senate and House of Representatives of the United States of America in Congress assembled, That it shall be the duty of the Superintendent of Census, in addition to the duties now required of him by law, to ascertain the number of persons who live on and cultivate their own farms, and who live in their own homes, and the number who hire their farms and homes, and the number of farms and homes which are under mortgage, the amount of mortgage debt, and the value of the property mortgaged. He shall also ascertain whether such farms and homes have been mortgaged for the whole or part of the purchase money for the same, or for other purposes, and the rates of interest paid upon mortgage loans.

SEC. 2. That for the purposes of this act the sum of one million dollars is hereby appropriated out of any money in the Treasury not otherwise appropriated.

SEC. 3. That the provisions of sections thirteen, fourteen, fifteen, and sixteen of the "Act to provide for taking the Eleventh Census and subsequent censuses", approved March first, eighteen hundred and eighty-nine, shall apply to the provisions of this act.

Approved, February 22, 1890.

PUBLIC—NO. 11.

Joint resolution providing for taking the census in Alaska.

Resolved by the Senate and House of Representatives of the United States of America in Congres, assembled, That the Superintendent of Census is hereby authorized to pay special agents in Alaska, in addition to their salaries, a per diem allowance to cover all expenses of subsistence and transportations not to exceed seven dollars per diem.

Approved, March 19, 1890.

PUBLIC—NO. 51.

An act to amend an act entitled "An act to provide for taking the Eleventh and subsequent censuses", approved March first, eighteen hundred and eighty-nine.

Be it enacted by the Senate and House of Representatives of the United States of America in Congress assembled, That section eighteen of an act entitled "An act to provide for taking the Eleventh and subsequent censuses", approved March first, eighteen hundred and eighty-nine, be amended by adding, to the last line of said section eighteen, after the words "and actual necessary traveling expenses" the words "and a per diem allowance in lieu of subsistence of three dollars per day".

Approved, April 3, 1890.

PUBLIC—No. 124.

An act authorizing the registration of census mail matter.

Be it enacted by the Senate and House of Representatives of the United States of America in Congress assembled, That all mail matter, of whatever class, relative to the census and addressed to the Census Office, to the Superintendent of Census, his chief clerk, supervisors, or enumerators, and indorsed "Official business, Department of the Interior, Census Office, registered", shall be transported free by registered mail; and if any person shall make use of any such mark of registration to avoid the payment of any registry fee on his private letter, package, or other matter in the mail, the person so offending shall be deemed guilty of a misdemeanor and subject to a fine of three hundred dollars, to be prosecuted in any court of competent jurisdiction.

Approved, May 21, 1890.

PUBLIC—No. 163.

An act making appropriations to supply deficiencies in the appropriations for the payment of pensions and for the expenses of the Eleventh Census for the fiscal year eighteen hundred and ninety, and for other purposes.

Be it enacted by the Senate and House of Representatives of the United States of America in Congress assembled, That the following sums, or so much thereof as may be necessary, be, and the same are hereby, appropriated out of any money in the Treasury not otherwise appropriated, for the objects hereinafter expressed, namely:

* * * * * * *

ELEVENTH CENSUS.

For salaries and necessary expenses for taking and compiling the results of the Eleventh Census, three million seventy-five thousand dollars, to continue available until exhausted.

Approved, June 18, 1890.

PUBLIC—No. 225.

An act amendatory of the act entitled "An act to provide for taking the Eleventh and subsequent censuses".

Be it enacted by the Senate and House of Representatives of the United States of America in Congress assembled, That section seventeen of said act be so amended that the Superintendent of the Census shall require and obtain from the owners, proprietors, or managers of every unincorporated express company the same class of facts which by said section he is now obliged to require and obtain from the owners, proprietors, or managers of every incorporated express company; and, further,

That section fifteen of the act entitled "An act to provide for taking the Eleventh and subsequent censuses" shall be so amended that the penalties provided for in said section shall apply in case the president, treasurer, secretary, agent, or director of an unincorporated express company shall willfully neglect or refuse to give true and complete answers to any inquiries authorized by the said act, if thereto requested by the Superintendent of the Census.

Approved, August 14, 1890.

PUBLIC—No. 245.

An act making appropriations for sundry civil expenses of the Government for the fiscal year ending June thirtieth, eighteen hundred and ninety-one, and for other purposes.

Be it enacted by the Senate and House of Representatives of the United States of America in Congress assembled, That the following sums be, and the same are hereby, appropriated for the objects hereinafter expressed, for the fiscal year ending June thirtieth, eighteen hundred and ninety-one, namely:

* * * * * * *

EXPENSES OF ELEVENTH CENSUS.

For salaries and necessary expenses for taking and compiling the results of the Eleventh Census, one million four hundred thousand dollars.

For continuing the printing, engraving, and binding of the Eleventh Census, three hundred and fifty thousand dollars, or so much thereof as may be necessary, to continue available until exhausted, and to be expended under the direction of the Secretary of the Interior.

* * * * * * *

SEC. 4. That hereafter all disbursing officers of the United States shall render their accounts quarterly; and the Secretary of the Senate shall render his accounts as heretofore; but the Secretary of the Treasury may direct any or all such accounts to be rendered more frequently when in his judgment the public interests may require.

* * * * * * *

Approved, August 30, 1890.

PUBLIC—NO. 64.

An act making an apportionment of Representatives in Congress among the several states under the Eleventh Census.

Be it enacted by the Senate and House of Representatives of the United States of America in Congress assembled, That after the third of March, eighteen hundred and ninety-three, the House of Representatives shall be composed of three hundred and fifty-six members, to be apportioned among the several states as follows:

Alabama, nine; Arkansas, six; California, seven; Colorado, two; Connecticut, four; Delaware, one; Florida, two; Georgia, eleven; Idaho, one; Illinois, twenty-two; Indiana, thirteen; Iowa, eleven; Kansas, eight; Kentucky, eleven; Louisiana, six; Maine, four; Maryland, six; Massachusetts, thirteen; Michigan, twelve; Minnesota, seven; Mississippi, seven; Missouri, fifteen; Montana, one; Nebraska, six; Nevada, one; New Hampshire, two; New Jersey, eight; New York, thirty-four; North Carolina, nine; North Dakota, one; Ohio, twenty-one; Oregon, two; Pennsylvania, thirty; Rhode Island, two; South Carolina, seven; South Dakota, two; Tennessee, ten; Texas, thirteen; Vermont, two; Virginia, ten; Washington, two; West Virginia, four; Wisconsin, ten; Wyoming, one.

SEC. 2. That whenever a new state is admitted to the union the Representative or Representatives assigned to it shall be in addition to the number three hundred and fifty-six.

SEC. 3. That in each state entitled under this apportionment the number to which such state may be entitled in the Fifty-third and each subsequent Congress shall be elected by districts composed of contiguous territory and containing as nearly as practicable an equal number of inhabitants. The said districts shall be equal to the number of the Representatives to which such state may be entitled in Congress, no one district electing more than one Representative.

SEC. 4. That in case of an increase in the number of Representatives which may be given to any state under this apportionment such additional Representative or Representatives shall be elected by the state at large, and the other Representatives by the districts now prescribed by law until the legislature of such state in the manner herein prescribed shall redistrict such state, and if there be no increase in the number of Representatives from a state the Representatives thereof shall be elected from the districts now prescribed by law until such state be redistricted as herein prescribed by the legislature of said state.

SEC. 5. That all acts and parts of acts inconsistent with this act are hereby repealed.

Approved, February 7, 1891.

PUBLIC—NO. 141.

An act making appropriations to supply deficiencies in the appropriations for the fiscal year ending June thirtieth, eighteen hundred and ninety-one, and for prior years, and for other purposes.

Be it enacted by the Senate and House of Representatives of the United States of America in Congress assembled, That the following sums be, and the same are hereby, appropriated out of any money in the Treasury not otherwise appropriated, to supply deficiencies in the appropriations for the fiscal year eighteen hundred and ninety-one, and for prior years, and for other objects hereinafter stated, namely:

* * * * * * * * *

The reports of the Eleventh Census shall be printed at the Government printing office, and in addition to the usual number there shall be printed fifty thousand copies of a digest of the leading statistics not to exceed two hundred octavo pages, of which fifteen thousand shall be for the use of the Senate, thirty thousand copies for the use of the House of Representatives, two thousand five hundred copies for the use of the Department of the Interior, and two thousand five hundred copies for the use of the Census

Office. In addition to the above there shall be printed twenty-five thousand copies of the Compendium, of which seven thousand five hundred copies shall be for the use of the Senate, fifteen thousand copies shall be for the use of the House of Representatives, one thousand two hundred and fifty for the use of the Department of the Interior, and one thousand two hundred and fifty copies for the use of the Census Office. In addition to the above, five thousand copies of each of the following final volumes shall be printed:

On Mines and Mining;
On Wealth, Debt, and Taxation;
On Recorded Indebtedness;
On Transportation;
On Insurance;
On Social Statistics of Cities; and
On Alaska.

One thousand two hundred and fifty copies of each shall be for the use of the Senate, two thousand five hundred copies for the use of the House of Representatives, eight hundred and thirty-four for the Department of the Interior, and four hundred and sixteen copies for the Census Office. These reports shall be distributed in accordance with the provisions made for the distribution of the Reports of the Tenth Census as contained in act of Congress approved August seventeenth, eighteen hundred and eighty-two; and for the printing of said census reports there is hereby appropriated, out of any money in the Treasury not otherwise appropriated, two hundred and fifty thousand dollars, or so much thereof as may be necessary.

Said appropriation shall apply to the fiscal year ending July first, eighteen hundred and ninety-two.

* * * * * * *

Approved, March 3, 1891.

PUBLIC—No. 143.

An act making appropriations for sundry civil expenses of the Government for the fiscal year ending June thirtieth, eighteen hundred and ninety-two, and for other purposes.

Be it enacted by the Senate and House of Representatives of the United States of America in Congress assembled, That the following sums be, and the same are hereby, appropriated for the objects hereinafter expressed, for the fiscal year ending June thirtieth, eighteen hundred and ninety-two, namely:

* * * * * * *

EXPENSES OF ELEVENTH CENSUS.

For salaries and necessary expenses for taking and compiling the results of the Eleventh Census, one million dollars.

* * * * * * *

Approved, March 3, 1891.

PUBLIC—No. 11.

An act making appropriations to supply a deficiency in the appropriation for the expenses of the Eleventh Census, and for other purposes.

Be it enacted by the Senate and House of Representatives of the United States of America in Congress assembled, That the following sums be, and they are hereby, appropriated out of any money in the Treasury not otherwise appropriated, namely:

ELEVENTH CENSUS.

For salaries and necessary expenses for continuing the work of compiling the results of the Eleventh Census, two hundred thousand dollars.

For the work of the division of farms, homes, and mortgages, fifty thousand dollars.

* * * * * * *

Approved, March 8, 1892.

PUBLIC—No. 62.

An act to provide for certain of the most urgent deficiencies in the appropriations for the service of the Government for the fiscal year ending June thirtieth, eighteen hundred and ninety-two, and for other purposes.

Be it enacted by the Senate and House of Representatives of the United States of America in Congress assembled, That the following sums, or so much thereof as may be necessary, be, and the same are hereby, appropriated out of any money in the Treasury not otherwise appropriated, for the objects hereinafter expressed, for the service of the fiscal year eighteen hundred and ninety-two, namely:

* * * * * * *

ELEVENTH CENSUS.

For salaries and necessary expenses for continuing the work of compiling the results of the Eleventh Census, one hundred thousand dollars, to be available until expended.

* * * * * * *

Approved, May 13, 1892.

PUBLIC—No. 109.

An act amendatory of an act entitled "An act to provide for the taking of the Eleventh Census".

Be it enacted by the Senate and House of Representatives of the United States of America in Congress assembled, That sections fifteen and seventeen of the act entitled "An act to provide for taking of the Eleventh and subsequent censuses", approved March first, eighteen hundred and eighty-nine, be, and the same are hereby, amended so that the Superintendent of Census shall be required to obtain from every incorporated and unincorporated company, firm, association, or person engaged in any productive industry the information called for and specified in the general and special schedules heretofore approved or to be hereafter approved by the Secretary of the Interior. And every president, treasurer, secretary, agent, director, or other officer of every corporation engaged in such productive industry, and every person, firm, manager, or agent of unincorporated companies, and members of firms, associations, or individuals likewise engaged in such productive industry, from which or whom answers to any of the inquiries contained in the said schedules are herein required, who shall, if thereto requested by the Superintendent of Census, supervisor, enumerator, or special agent, or each or any of them, willfully neglect or refuse to give true and complete answers to any inquiry or inquiries contained in the said schedules, or shall willfully give false information in respect thereto, shall be deemed guilty of a misdemeanor, and on conviction thereof shall be fined in a sum not exceeding ten thousand dollars, to which may be added imprisonment for a period not exceeding one year. And all acts or parts of acts in conflict herewith are hereby repealed.

Approved, July 6, 1892.

PUBLIC—No. 178.

An act making appropriations to supply deficiencies in the appropriations for the fiscal year ending June thirtieth, eighteen hundred and ninety-two, and for prior years, and for other purposes.

Be it enacted by the Senate and House of Representatives of the United States of America in Congress assembled, That the following sums be, and the same are hereby, appropriated, to supply deficiencies in the appropriations for the fiscal year eighteen hundred and ninety-two, and for prior years, and for other objects hereinafter stated, namely:

* * * * * * *

EXPENSES OF ELEVENTH CENSUS.

For salaries and necessary expenses for continuing the work of compiling the results of the Eleventh Census, five hundred and sixty thousand dollars, being for the fiscal year eighteen hundred and ninety-three, and to continue available until exhausted.

For the work of the division of farms, homes, and mortgages, one hundred thousand dollars, being for the fiscal year eighteen hundred and ninety-three, and to continue available until exhausted.

To continue printing of the final volumes of the Eleventh Census, authorized by the act of March third, eighteen hundred and ninety-one, two hundred and fifty thousand dollars, to continue available until exhausted.

* * * * * * *

Approved, July 28, 1892.

PUBLIC—No. 202.

An act making appropriations for sundry civil expenses of the Government for the fiscal year ending June thirtieth, eighteen hundred and ninety-three, and for other purposes.

Be it enacted by the Senate and House of Representatives of the United States of America in Congress assembled, That the following sums be, and the same are hereby, appropriated for the objects hereinafter expressed, for the fiscal year ending June thirtieth, eighteen hundred and ninety-three, namely:

* * * * * * *

ELEVENTH CENSUS.

That the appropriation of two hundred and fifty thousand dollars, made by the act of March third, eighteen hundred and ninety-one, for printing the final reports of the Eleventh Census, be, and the same is hereby, made available for the fiscal year eighteen hundred and ninety-three, under the limitations and conditions prescribed by said act, and for the printing, not to exceed the usual number, of any additional reports the copy of which may be ready for the Public Printer before the first day of January, eighteen hundred and ninety-three.

* * * * * * *

Approved, August 5, 1892.

POPULATION.

TABLE 1a.—AGGREGATE POPULATION FOR EACH STATE AND TERRITORY

[The narrow column under each census year shows the order of the states and

	STATES AND TERRITORIES.	1890		1880		1870		1860	
1	The United States		62,622,250		50,155,783		38,558,371		31,443,321
2	North Atlantic division		17,401,545		14,507,407		12,298,730		10,594,268
3	Maine	30	661,086	27	648,936	23	626,915	22	628,279
4	New Hampshire	33	376,530	31	346,991	31	318,300	27	326,073
5	Vermont	36	332,422	32	332,286	30	330,551	28	315,098
6	Massachusetts	6	2,238,943	7	1,783,085	7	1,457,351	7	1,231,066
7	Rhode Island	35	345,506	33	276,531	32	217,353	29	174,620
8	Connecticut	29	746,258	28	622,700	25	537,454	24	460,147
9	New York	1	5,997,853	1	5,082,871	1	4,382,759	1	3,880,735
10	New Jersey	18	1,444,933	19	1,131,116	17	906,096	21	672,035
11	Pennsylvania	2	5,258,014	2	4,282,891	2	3,521,951	2	2,906,215
12	South Atlantic division	....	8,857,920	....	7,597,197	....	5,853,610	....	5,364,703
13	Delaware	42	168,493	38	146,608	35	125,015	32	112,216
14	Maryland	27	1,042,390	23	934,943	20	780,894	19	687,049
15	District of Columbia	39	230,392	36	177,624	34	131,700	35	75,080
16	Virginia	15	1,655,980	14	1,512,565	10	1,225,163	5	1,596,318
17	West Virginia	28	762,794	29	618,457	27	442,014	....	.....
18	North Carolina	16	1,617,947	15	1,399,750	14	1,071,361	12	992,622
19	South Carolina	23	1,151,149	21	995,577	22	705,606	18	703,708
20	Georgia	12	1,837,353	13	1,542,180	12	1,184,109	11	1,057,286
21	Florida	32	391,422	34	269,493	33	187,748	31	140,424
22	North Central division	....	22,362,279	....	17,364,111	....	12,981,111	....	9,096,716
23	Ohio	4	3,672,316	3	3,198,062	3	2,665,260	3	2,339,511
24	Indiana	8	2,192,404	6	1,978,301	6	1,680,637	6	1,350,428
25	Illinois	3	3,826,351	4	3,077,871	4	2,539,891	4	1,711,951
26	Michigan	9	2,093,889	9	1,636,937	13	1,184,059	16	749,113
27	Wisconsin	14	1,686,880	16	1,315,497	15	1,054,670	15	775,881
28	Minnesota	20	1,301,826	26	780,773	28	439,706	30	172,023
29	Iowa	10	1,911,896	10	1,624,615	11	1,194,020	20	674,913
30	Missouri	5	2,679,184	5	2,168,380	5	1,721,295	8	1,182,012
31	North Dakota	41	182,719	40	c135,177	45	c14,181	42	c4,837
32	South Dakota	37	328,808						
33	Nebraska	26	1,058,910	30	452,402	36	122,993	39	28,841
34	Kansas	19	1,427,096	20	996,096	29	364,399	33	107,206
35	South Central division	....	10,972,893	....	8,919,371	....	6,434,410	....	5,768,658
36	Kentucky	11	1,858,635	8	1,648,690	8	1,321,011	9	1,155,684
37	Tennessee	13	1,767,518	12	1,542,359	9	1,258,520	10	1,109,801
38	Alabama	17	1,513,017	17	1,262,505	16	996,992	13	964,201
39	Mississippi	21	1,289,600	18	1,131,597	18	827,922	14	791,305
40	Louisiana	25	1,118,587	22	939,946	21	726,915	17	708,002
41	Texas	7	2,235,523	11	1,591,749	19	818,579	23	604,215
42	Oklahoma	46	d61,834	....	.....	....	.....	....	.....
43	Arkansas	24	1,128,179	25	802,525	26	484,471	25	435,450
44	Western division	....	3,027,613	....	1,767,697	....	990,510	....	618,976
45	Montana	44	132,159	45	39,159	43	20,595	....	.....
46	Wyoming	47	60,705	47	20,789	47	9,118	....	.....
47	Colorado	31	412,198	35	194,327	41	39,864	38	34,277
48	New Mexico	43	153,593	41	119,565	37	91,874	34	93,516
49	Arizona	48	59,620	44	40,440	46	9,658	....	.....
50	Utah	40	207,905	39	143,963	39	86,786	37	40,273
51	Nevada	49	45,761	43	62,266	40	42,491	41	6,857
52	Idaho	45	84,385	46	32,610	44	14,999	....	.....
53	Washington	34	349,390	42	75,116	42	23,955	40	11,594
54	Oregon	38	313,767	37	174,768	38	90,923	36	52,465
55	California	22	1,208,130	24	864,694	24	560,247	26	379,994

RECAPITULATION BY

1	The United States	62,622,250	50,155,783	38,558,371	31,443,321
2	North Atlantic division	17,401,545	14,507,407	12,298,730	10,594,268
3	South Atlantic division	8,857,920	7,597,197	5,853,610	5,364,703
4	North Central division	22,362,279	17,364,111	12,981,111	9,096,716
5	South Central division	10,972,893	8,919,371	6,434,410	5,768,658
6	Western division	3,027,613	1,767,697	990,510	618,976

a Including 6,100 persons on public ships in the service of the United States, not credited to any state or territory.
b Including 5,318 persons on public ships in the service of the United States, not credited to any state or territory.

AS CONSTITUTED AT THE DATE OF EACH CENSUS: 1790 TO 1890.

territories when arranged according to magnitude of population.]

1850		1840		1830		1820		1810		1800		1790		
	23,191,876		a17,069,453		b12,866,020		9,633,822		7,239,881		5,308,483		3,929,214	1
	8,626,851		6,761,082		5,542,381		4,356,623		3,486,675		2,635,576		1,968,040	2
16	583,169	13	501,793	12	399,455	12	298,269	14	228,705	14	151,719	11	96,540	3
22	317,976	22	284,574	18	269,328	15	244,022	16	214,460	11	183,858	10	141,885	4
23	314,120	21	291,948	17	280,652	16	235,966	15	217,895	13	154,465	12	85,425	5
6	994,514	8	737,699	8	610,408	7	523,159	5	472,040	5	422,845	4	378,787	6
28	147,545	24	108,830	23	97,199	20	83,015	17	76,931	16	69,122	15	68,825	7
21	370,792	20	309,978	16	297,675	14	275,148	9	261,942	8	251,002	8	237,946	8
1	3,097,394	1	2,428,921	1	1,918,608	1	1,372,111	2	959,049	3	589,051	5	340,120	9
19	489,555	18	373,306	14	320,823	13	277,426	12	245,562	10	211,149	9	184,139	10
2	2,311,786	2	1,724,033	2	1,348,233	3	1,047,507	3	810,091	2	602,365	2	434,373	11
....	4,679,090	....	3,925,299	....	3,645,752	....	3,060,809	....	2,674,891	....	2,286,494	....	1,851,806	12
30	91,532	26	78,085	24	76,748	22	72,749	19	72,674	17	64,273	16	59,096	13
17	583,034	15	470,019	11	447,040	10	407,350	8	380,546	7	341,548	6	319,728	14
33	51,687	28	43,712	25	39,834	25	33,039	22	24,023	19	14,093	....	.....	15
4	1,421,661	4	1,239,797	3	1,211,405	2	1,065,116	1	974,600	1	880,200	1	747,610	16
....	.....	....	.....	....	.....	....	.....	....	.....	....	.....	....	.....	17
10	869,039	7	753,419	5	737,987	4	638,829	4	555,500	4	478,103	3	393,751	18
14	668,507	11	594,398	9	581,185	8	502,741	6	415,115	6	345,591	7	249,073	19
9	906,185	9	691,392	10	516,823	11	340,985	11	252,433	12	162,686	13	82,548	20
31	87,445	27	54,477	26	34,730	....	.....	....	.....	....	.....	....	.....	21
....	5,403,595	....	3,351,542	....	1,610,473	....	858,957	....	293,169	....	51,006	....	.....	22
3	1,980,329	3	1,519,467	4	937,903	5	581,295	13	230,760	18	45,365	....	.....	23
7	988,416	10	685,866	13	343,031	18	147,178	21	24,520	21	5,641	....	.....	24
11	851,470	14	476,183	20	157,445	24	55,162	24	12,282	....	.....	....	.....	25
20	397,654	23	212,267	27	31,639	27	8,765	25	4,762	....	.....	....	.....	26
24	305,391	30	30,945	....	.....	....	.....	....	.....	....	.....	....	.....	27
36	6,077	....	.....	....	.....	....	.....	....	.....	....	.....	....	.....	28
27	192,214	29	43,112	....	.....	....	.....	....	.....	....	.....	....	.....	29
13	682,044	16	383,702	21	140,455	23	66,557	23	20,845	....	.....	....	.....	30
....	.....	....	.....	....	.....	....	.....	....	.....	....	.....	....	.....	31
....	.....	....	.....	....	.....	....	.....	....	.....	....	.....	....	.....	32
....	.....	....	.....	....	.....	....	.....	....	.....	....	.....	....	.....	33
....	.....	....	.....	....	.....	....	.....	....	.....	....	.....	....	.....	34
....	4,303,522	....	3,025,430	....	2,062,096	....	1,357,433	....	785,146	....	335,407	....	109,368	35
8	982,405	6	779,828	6	687,917	6	564,135	7	406,511	9	220,955	14	73,677	36
5	1,002,717	5	829,210	7	681,904	9	422,771	10	261,727	15	105,602	17	35,691	37
12	771,623	12	590,756	15	309,527	19	127,901	....	.....	....	.....	....	.....	38
15	606,526	17	375,651	22	136,621	21	75,448	20	40,352	20	8,850	....	.....	39
18	517,762	19	352,411	19	215,739	17	152,923	18	76,556	....	.....	....	.....	40
25	212,592	....	.....	....	.....	....	.....	....	.....	....	.....	....	.....	41
....	.....	....	.....	....	.....	....	.....	....	.....	....	.....	....	.....	42
26	209,897	25	97,574	28	30,388	26	14,255	....	.....	....	.....	....	.....	43
....	178,818	....	.....	....	.....	....	.....	....	.....	....	.....	....	.....	44
....	.....	....	.....	....	.....	....	.....	....	.....	....	.....	....	.....	45
....	.....	....	.....	....	.....	....	.....	....	.....	....	.....	....	.....	46
....	.....	....	.....	....	.....	....	.....	....	.....	....	.....	....	.....	47
32	61,547	....	.....	....	.....	....	.....	....	.....	....	.....	....	.....	48
....	.....	....	.....	....	.....	....	.....	....	.....	....	.....	....	.....	49
35	11,380	....	.....	....	.....	....	.....	....	.....	....	.....	....	.....	50
....	.....	....	.....	....	.....	....	.....	....	.....	....	.....	....	.....	51
....	.....	....	.....	....	.....	....	.....	....	.....	....	.....	....	.....	52
....	.....	....	.....	....	.....	....	.....	....	.....	....	.....	....	.....	53
34	13,294	....	.....	....	.....	....	.....	....	.....	....	.....	....	.....	54
29	92,597	....	.....	....	.....	....	.....	....	.....	....	.....	....	.....	55

GEOGRAPHICAL DIVISIONS.

23,191,876	a17,069,453	b12,866,020	9,633,822	7,239,881	5,308,483	3,929,214	1
8,626,851	6,761,082	5,542,381	4,356,623	3,486,675	2,635,576	1,968,040	2
4,679,090	3,925,299	3,645,752	3,060,809	2,674,891	2,286,494	1,851,806	3
5,403,595	3,351,542	1,610,473	858,957	293,169	51,006	.....	4
4,303,522	3,025,430	2,062,096	1,357,433	785,146	335,407	109,368	5
178,818	.....	.....	.....	.....	.....	.....	6

c Dakota territory.

d Population of Greer county (5,338), in Indian territory (also claimed by Texas), included in that of Oklahoma territory for census purposes.

TABLE 1b.—INCREASE OF POPULATION FOR EACH STATE AND

	STATES AND TERRITORIES.	1880 to 1890		1870 to 1880		1860 to 1870		1850 to 1860	
		Number.	Per cent.	Number.	Per cent.	Number.	Per cent.	Number.	Per cent.
1	The United States	12,466,467	24.86	11,597,412	30.08	7,115,050	22.63	8,251,445	35.58
2	North Atlantic division	2,894,138	19.95	2,208,677	17.96	1,704,462	16.09	1,967,417	22.81
3	Maine	12,150	1.87	22,021	3.51	a1,364	a0.22	45,110	7.74
4	New Hampshire	29,539	8.51	28,691	9.01	a7,773	a2.38	8,097	2.55
5	Vermont	136	0.04	1,735	0.52	15,453	4.90	978	0.31
6	Massachusetts	455,858	25.57	325,734	22.35	226,285	18.38	236,552	23.79
7	Rhode Island	68,975	24.94	59,178	27.23	42,733	24.47	27,075	18.35
8	Connecticut	123,558	19.84	85,246	15.86	77,307	16.80	89,355	24.10
9	New York	914,982	18.00	700,112	15.97	502,024	12.94	783,341	25.29
10	New Jersey	313,817	27.74	225,020	24.83	234,061	34.83	182,480	37.27
11	Pennsylvania	975,123	22.77	760,940	21.61	615,736	21.19	594,429	25.71
12	South Atlantic division	1,260,723	16.59	1,743,587	29.79	488,907	9.11	685,613	14.65
13	Delaware	21,885	14.93	21,593	17.27	12,799	11.41	20,684	22.60
14	Maryland	107,447	11.49	154,049	19.73	93,845	13.66	104,015	17.84
15	District of Columbia	52,768	29.71	45,924	34.87	56,620	75.41	23,393	45.26
16	Virginia	143,415	9.48	287,402	23.46	b371,155	b23.25	174,657	12.29
17	West Virginia	144,337	23.34	176,443	39.92	442,014	.....	.....	.....
18	North Carolina	218,197	15.59	328,389	30.65	78,739	7.93	123,583	14.22
19	South Carolina	155,572	15.63	289,971	41.10	1,898	0.27	35,201	5.27
20	Georgia	295,173	19.14	358,071	30.24	126,823	12.00	151,101	16.67
21	Florida	121,929	45.24	81,745	43.54	47,324	33.70	52,979	60.59
22	North Central division	4,998,168	28.78	4,383,000	33.76	3,884,395	42.70	3,693,121	68.35
23	Ohio	474,254	14.83	532,802	19.99	325,749	13.92	359,182	18.14
24	Indiana	214,103	10.82	297,664	17.71	330,209	24.45	362,012	36.63
25	Illinois	748,480	24.32	537,980	21.18	827,940	48.36	860,481	101.06
26	Michigan	456,952	27.92	452,878	38.25	434,946	58.06	351,459	88.38
27	Wisconsin	371,383	28.23	260,827	24.73	278,789	35.93	470,490	154.06
28	Minnesota	521,053	66.74	341,067	77.57	267,683	155.61	165,946	2730.72
29	Iowa	287,281	17.68	430,595	36.06	519,107	76.91	482,699	251.13
30	Missouri	510,804	23.56	447,085	25.97	539,283	45.62	499,968	73.30
31	North Dakota	c376,350	c278.41	d120,996	d853.23	d9,344	d193.18	d4,837	.....
32	South Dakota								
33	Nebraska	606,508	134.06	329,409	267.83	94,152	326.45	28,841	.....
34	Kansas	431,000	43.27	631,697	173.35	257,193	239.91	107,206	.....
35	South Central division	2,053,522	23.02	2,484,961	38.62	665,752	11.54	1,465,136	34.05
36	Kentucky	209,945	12.73	327,679	24.81	165,327	14.31	173,279	17.64
37	Tennessee	225,159	14.60	283,839	22.55	148,719	13.40	107,084	10.68
38	Alabama	250,512	19.84	265,513	26.63	32,791	3.40	192,578	24.96
39	Mississippi	158,003	13.96	303,675	36.68	36,617	4.63	184,779	30.47
40	Louisiana	178,641	19.01	213,031	29.31	18,913	2.67	190,240	36.74
41	Texas	643,774	40.44	773,170	94.45	214,364	35.48	391,623	184.21
42	Oklahoma	61,834	.....	.....	.....	.....	.....	.....	.....
43	Arkansas	325,654	40.58	318,054	65.65	49,021	11.26	225,553	107.46
44	Western division	1,259,916	71.27	777,187	78.46	371,534	60.02	440,158	246.15
45	Montana	93,000	237.49	18,564	90.14	20,595	.....	.....	.....
46	Wyoming	39,916	192.01	11,671	128.00	9,118	.....	.....	.....
47	Colorado	217,871	112.12	154,463	387.47	5,587	16.30	34,277	.....
48	New Mexico	34,028	28.46	27,691	30.14	a1,642	a1.76	31,969	51.94
49	Arizona	19,180	47.43	30,782	318.72	9,658	.....	.....	.....
50	Utah	63,942	44.42	57,177	65.88	46,513	115.49	28,893	253.89
51	Nevada	a16,505	a26.51	19,775	46.54	35,634	519.67	6,857	.....
52	Idaho	51,775	158.77	17,611	117.41	14,999	.....	.....	.....
53	Washington	274,274	365.13	51,161	213.57	12,361	106.62	11,594	.....
54	Oregon	138,999	79.53	83,845	92.22	38,458	73.30	39,171	294.65
55	California	343,436	39.72	304,447	54.34	180,253	47.44	287,397	310.37

RECAPITULATION BY

1	The United States	12,466,467	24.86	11,597,412	30.08	7,115,050	22.63	8,251,445	35.58
2	North Atlantic division	2,894,138	19.95	2,208,677	17.96	1,704,462	16.09	1,967,417	22.81
3	South Atlantic division	1,260,723	16.59	1,743,587	29.79	488,907	9.11	685,613	14.65
4	North Central division	4,998,168	28.78	4,383,000	33.76	3,884,395	42.70	3,693,121	68.35
5	South Central division	2,053,522	23.02	2,484,961	38.62	665,752	11.54	1,465,136	34.05
6	Western division	1,259,916	71.27	777,187	78.46	371,534	60.02	440,158	246.15

a Decrease.
b Decrease in population due to loss of territory, West Virginia having been set off from Virginia December 31, 1862.

TERRITORY AS CONSTITUTED AT THE DATE OF EACH CENSUS: 1790 TO 1890.

1840 to 1850		1830 to 1840		1820 to 1830		1810 to 1820		1800 to 1810		1790 to 1800		
Number.	Per cent.	Number.	Per cent.	Number.	Per cent.	Number.	Per cent.	Number.	Per cent.	Number.	Per cent.	
6,122,423	35.87	4,203,433	32.67	3,232,198	33.55	2,393,941	33.07	1,931,398	36.38	1,379,269	35.10	1
1,865,769	27.60	1,218,701	21.99	1,185,758	27.22	869.948	24.95	851,099	32.29	667,536	33.92	2
81,376	16.22	102,338	25.62	101,186	33.92	69,564	30.42	76,986	50.74	55,179	57.16	3
33,402	11.74	15,246	5.66	25,306	10.37	29,562	13.78	30,602	16.64	41,973	29.58	4
22,172	7.59	11,296	4.02	44,686	18.94	18,071	8.29	63,430	41.06	69,040	80.82	5
256,815	34.81	127,291	20.85	87,249	16.68	51,119	10.83	49,195	11.63	44,058	11.63	6
38,715	35.57	11,631	11.97	14,184	17.09	6,084	7.91	7,809	11.30	297	0.43	7
60,814	19.62	12,303	4.13	22,527	8.19	13,206	5.04	10,940	4.36	13,056	5.49	8
668,473	27.52	510,313	26.60	546,497	39.83	413,062	43.07	369,998	62.81	248,931	73.19	9
116,249	31.14	52,483	16.36	43,397	15.64	31,864	12.98	34,413	16.30	27,010	14.67	10
587,753	34.09	375,800	27.87	300,726	28.71	237,416	29.31	207,726	34.49	167,992	38.67	11
753,791	19.20	279,547	7.67	584,943	19.11	385,918	14.43	388,397	16.99	434,688	23.47	12
13,447	17.22	1,337	1.74	3,999	5.50	75	0.10	8,401	13.07	5,177	8.76	13
113,015	24.04	22,979	5.14	39,690	9.74	26,804	7.04	38,998	11.42	21,820	6.82	14
7,975	18.24	3,878	9.74	6,795	20.57	9,016	37.53	9,930	70.46	14,093	.....	15
181,864	14.67	28,392	2.34	146,289	13.73	90,516	9.29	94,400	10.72	132,590	17.74	16
.....	.....	.....	.....	.....	.....	.....	.....	.....	.....	.....	.....	17
115,620	15.35	15,432	2.09	99,158	15.52	83,329	15.00	77,397	16.19	84,352	21.42	18
74,109	12.47	13,213	2.27	78,444	15.60	87,626	21.11	69,524	20.12	96,518	38.75	19
214,793	31.07	174,569	33.78	175,838	51.57	88,552	35.08	89,747	55.17	80,138	97.08	20
32,968	60.52	19,747	56.86	34,730	.....	.....	.....	.....	.....	.....	.....	21
2,052,053	61.23	1,741,069	108.11	751,516	87.49	565,788	192.99	242,163	474.77	51,006	.....	22
460,862	30.33	581,564	62.01	356,608	61.35	350,535	151.90	185,395	408.67	45,365	.....	23
302,550	44.11	342,835	99.94	195,853	133.07	122,658	500.24	18,879	334.67	5,641	.....	24
375,287	78.81	318,738	202.44	102,283	185.42	42,880	349.13	12,282	.....	.....	.....	25
185,387	87.34	180,628	570.90	22,874	260.97	4,003	84.06	4,762	.....	.....	.....	26
274,446	886.88	30,945	.....	.....	.....	.....	.....	.....	.....	.....	.....	27
6,077	.....	.....	.....	.....	.....	.....	.....	.....	.....	.....	.....	28
149,102	345.85	43,112	.....	.....	.....	.....	.....	.....	.....	.....	.....	29
298,342	77.75	243,247	173.19	73,898	111.03	45,712	219.29	20,845	.....	.....	.....	30
.....	.....	.....	.....	.....	.....	.....	.....	.....	.....	.....	.....	31
.....	.....	.....	.....	.....	.....	.....	.....	.....	.....	.....	.....	32
.....	.....	.....	.....	.....	.....	.....	.....	.....	.....	.....	.....	33
.....	.....	.....	.....	.....	.....	.....	.....	.....	.....	.....	.....	34
1,278,092	42.24	963,334	46.72	704,663	51.91	572,287	72.89	449,739	134.09	226,039	206.68	35
202,577	25.98	91,911	13.36	123,782	21.94	157,624	38.77	185,556	83.98	147,278	199.90	36
173,507	20.92	147,306	21.60	259,133	61.29	161,044	61.53	156,125	147.84	69,911	195.88	37
180,867	30.62	281,229	90.86	181,626	142.01	127,901	.....	.....	.....	.....	.....	38
230,875	61.46	239,030	174.96	61,173	81.08	35,096	86.97	31,502	355.95	8,850	.....	39
165,351	46.92	136,672	63.35	62,816	41.08	76,367	99.75	76,556	.....	.....	.....	40
212,592	.....	.....	.....	.....	.....	.....	.....	.....	.....	.....	.....	41
.....	.....	.....	.....	.....	.....	.....	.....	.....	.....	.....	.....	42
112,323	115.12	67,186	221.09	16,133	113.17	14,255	.....	.....	.....	.....	.....	43
178,818	.....	.....	.....	.....	.....	.....	.....	.....	.....	.....	.....	44
.....	.....	.....	.....	.....	.....	.....	.....	.....	.....	.....	.....	45
.....	.....	.....	.....	.....	.....	.....	.....	.....	.....	.....	.....	46
.....	.....	.....	.....	.....	.....	.....	.....	.....	.....	.....	.....	47
61,547	.....	.....	.....	.....	.....	.....	.....	.....	.....	.....	.....	48
.....	.....	.....	.....	.....	.....	.....	.....	.....	.....	.....	.....	49
11,380	.....	.....	.....	.....	.....	.....	.....	.....	.....	.....	.....	50
.....	.....	.....	.....	.....	.....	.....	.....	.....	.....	.....	.....	51
.....	.....	.....	.....	.....	.....	.....	.....	.....	.....	.....	.....	52
.....	.....	.....	.....	.....	.....	.....	.....	.....	.....	.....	.....	53
13,294	.....	.....	.....	.....	.....	.....	.....	.....	.....	.....	.....	54
92,597	.....	.....	.....	.....	.....	.....	.....	.....	.....	.....	.....	55

GEOGRAPHICAL DIVISIONS.

6,122,423	35.87	4,203,433	32.67	3,232,198	33.55	2,393,941	33.07	1,931,398	36.38	1,379,269	35.10	1
1,865,769	27.60	1,218,701	21.99	1,185,758	27.22	869,948	24.95	851,099	32.29	667,536	33.92	2
753,791	19.20	279,547	7.67	584,943	19.11	385,918	14.43	388,397	16.99	434,688	23.47	3
2,052,053	61.23	1,741,069	108.11	751,516	87.49	565,788	192.99	242,163	474.77	51,006	.....	4
1,278,092	42.24	963,334	46.72	704,663	51.91	572,287	72.89	449,739	134.09	226,039	206.68	5
178,818	.....	.....	.....	.....	.....	.....	.....	.....	.....	.....	.....	6

c North and South Dakota combined. Apportioning the population of Dakota territory in 1880, North Dakota (36,909 in 1880) increased 145,810, or 395.05 per cent, and South Dakota (98,268 in 1880) increased 230,540, or 234.60 per cent.
d Dakota territory.

TABLE 1c.—DENSITY OF POPULATION FOR EACH STATE AND TERRITORY AS CONSTITUTED AT THE DATE OF EACH CENSUS: 1790 TO 1890.

[The figures of this table have been obtained by dividing the population by the total land area (square miles) of the state or territory. In computing density the areas of Alaska and Indian territory are not considered.]

STATES AND TERRITORIES.	1890	1880	1870	1860	1850	1840	1830	1820	1810	1800	1790
The United States	21.31	17.29	13.30	10.84	7.93	8.43	6.35	4.76	3.69	6.61	4.89
North Atlantic division	107.37	89.52	75.89	65.37	53.23	41.72	34.20	26.88	21.51	16.26	12.14
Maine	22.11	21.71	20.97	21.02	19.51	16.79	13.36	9.98	7.65	5.08	3.23
New Hampshire	41.81	38.53	35.35	36.21	35.31	31.60	29.91	27.10	23.82	20.42	15.76
Vermont	36.39	36.38	36.19	34.49	34.39	31.96	30.72	25.83	23.85	16.91	9.35
Massachusetts	278.48	221.78	181.26	153.12	123.70	91.75	75.92	65.07	58.71	52.59	47.11
Rhode Island	318.44	254.87	200.33	160.94	135.99	100.30	89.58	76.51	70.90	63.71	63.43
Connecticut	154.03	128.52	110.93	94.97	76.53	63.98	61.44	56.79	54.06	51.81	49.11
New York	125.95	106.74	92.04	81.49	65.04	51.01	40.29	28.81	20.14	12.37	7.14
New Jersey	193.82	151.73	121.54	90.15	65.67	50.07	43.03	37.21	32.94	28.32	24.70
Pennsylvania	116.88	95.21	78.29	64.60	51.39	38.32	29.97	23.29	18.01	13.39	9.66
South Atlantic division	32.98	28.28	21.79	19.97	17.42	14.61	13.57	11.39	12.48	10.66	8.64
Delaware	85.97	74.80	63.78	57.25	46.70	39.84	39.16	37.12	37.08	32.79	30.15
Maryland	105.72	94.82	79.20	69.68	59.13	47.67	45.34	41.31	38.59	34.64	32.23
District of Columbia	3,839.87	2,960.40	2,195.00	1,251.33	861.45	485.69	442.60	367.10	266.92	156.59	.....
Virginia	41.27	37.70	30.53	24.65	21.95	19.14	18.70	16.44	15.05	13.59	11.54
West Virginia	30.95	25.09	17.94	.....	.....	.....	.....	.....	.....	.....	.....
North Carolina	33.30	28.81	22.05	20.43	17.89	15.51	15.19	13.15	11.43	9.84	8.11
South Carolina	38.16	33.00	23.39	23.32	22.16	19.70	19.26	16.66	13.76	11.45	8.26
Georgia	31.15	26.15	20.08	17.93	15.36	11.72	8.76	5.78	4.28	2.76	1.40
Florida	7.22	4.97	3.46	2.59	1.61	1.00	0.64	.....	.....	.....	.....
North Central division	29.68	23.04	17.23	12.07	7.17	4.45	2.14	1.14	0.39	0.20	.....
Ohio	90.10	78.46	65.39	57.40	48.59	37.28	23.01	14.26	5.66	1.11	.....
Indiana	61.05	55.09	46.80	37.61	27.52	19.10	9.55	4.10	0.68	0.03	.....
Illinois	68.33	54.96	45.36	30.57	15.20	8.50	2.81	0.99	0.09	.....	.....
Michigan	36.46	28.50	20.62	13.04	6.92	3.70	0.23	0.06	0.10	.....	.....
Wisconsin	30.98	24.16	19.37	14.25	5.61	0.51	.....	.....	.....	.....	.....
Minnesota	16.44	9.86	5.55	2.17	0.04	.....	.....	.....	.....	.....	.....
Iowa	34.46	29.29	21.52	12.17	3.46	0.21	.....	.....	.....	.....	.....
Missouri	38.98	31.55	25.04	17.20	9.92	5.58	2.13	1.01	0.32	.....	.....
North Dakota	2.60	a0.92	a0.10	a0.06	.....	.....	.....	.....	.....	.....	.....
South Dakota	4.28										
Nebraska	13.78	5.94	1.61	0.08	.....	.....	.....	.....	.....	.....	.....
Kansas	17.47	12.19	4.46	0.85	.....	.....	.....	.....	.....	.....	.....
South Central division	18.94	16.51	11.91	10.68	7.05	8.69	5.93	3.90	2.30	1.94	0.63
Kentucky	46.47	41.22	33.03	28.89	24.56	19.50	17.20	14.10	10.16	5.52	1.84
Tennessee	42.34	36.94	30.14	26.58	24.02	19.86	16.33	10.13	6.27	2.53	0.85
Alabama	29.36	24.50	19.34	18.71	14.97	11.46	6.01	2.48	.....	.....	.....
Mississippi	27.83	24.42	17.87	17.08	13.09	8.11	2.95	1.63	0.43	0.24	.....
Louisiana	24.63	20.69	16.00	15.59	11.40	7.76	4.75	3.37	1.69	.....	.....
Texas	8.52	6.07	3.12	2.30	0.81	.....	.....	.....	.....	.....	.....
Oklahoma	1.59	.....	.....	.....	.....	.....	.....	.....	.....	.....	.....
Arkansas	21.27	15.13	9.13	8.21	3.96	1.84	0.57	0.27	.....	.....	.....
Western division	2.58	1.50	0.84	0.53	0.16	.....	.....	.....	.....	.....	.....
Montana	0.91	0.27	0.14	.....	.....	.....	.....	.....	.....	.....	.....
Wyoming	0.62	0.21	0.09	.....	.....	.....	.....	.....	.....	.....	.....
Colorado	3.98	1.87	0.38	0.33	.....	.....	.....	.....	.....	.....	.....
New Mexico	1.25	0.98	0.75	0.36	0.29	.....	.....	.....	.....	.....	.....
Arizona	0.53	0.36	0.09	.....	.....	.....	.....	.....	.....	.....	.....
Utah	2.53	1.75	1.06	0.18	0.05	.....	.....	.....	.....	.....	.....
Nevada	0.42	0.57	0.39	0.06	.....	.....	.....	.....	.....	.....	.....
Idaho	1.00	0.39	0.18	.....	.....	.....	.....	.....	.....	.....	.....
Washington	5.22	1.12	0.36	0.06	.....	.....	.....	.....	.....	.....	.....
Oregon	3.32	1.85	0.96	0.55	0.05	.....	.....	.....	.....	.....	.....
California	7.75	5.54	3.59	2.44	0.59	.....	.....	.....	.....	.....	.....

RECAPITULATION BY GEOGRAPHICAL DIVISIONS.

The United States	21.31	17.29	13.30	10.84	7.93	8.43	6.35	4.76	3.69	6.61	4.89
North Atlantic division	107.37	89.52	75.89	65.37	53.23	41.72	34.20	26.88	21.51	16.26	12.14
South Atlantic division	32.98	28.28	21.79	19.97	17.42	14.61	13.57	11.39	12.48	10.66	8.64
North Central division	29.68	23.04	17.23	12.07	7.17	4.45	2.14	1.14	0.39	0.20	....
South Central division	18.94	16.51	11.91	10.68	7.05	8.69	5.93	3.90	2.30	1.94	0.63
Western division	2.58	1.50	0.84	0.53	0.16	.....	.....	.....	.....	.....	.....

a Dakota territory.

TABLE 2.—AGGREGATE POPULATION BY COUNTIES FOR EACH STATE AND TERRITORY AS CONSTITUTED AT THE DATE OF EACH CENSUS: 1790 TO 1890.

[The spelling of the names of counties is in accordance with the decisions of the United States board on geographic names.]

ALABAMA.

[Organized as a territory March 3, 1817. Admitted as a state December 14, 1819.]

COUNTIES.	1890	1880	1870	1860	1850	1840	1830	1820	1810	1800	1790
The State	1,513,017	1,262,505	996,992	964,201	771,623	590,756	309,527	127,901	a9,046	a1,250	.....
Autauga	13,330	13,108	11,623	16,739	15,023	14,342	11,874	3,853	.....	.....	.....
Baldwin	8,941	8,603	6,004	7,530	4,414	2,951	2,324	1,713	a1,427	.....	.....
Barbour	34,898	33,979	29,309	30,812	23,632	12,024	.....	.....	.....	.....	.....
Bibb	13,824	9,487	7,469	11,894	9,969	8,284	6,306	3,676	.....	.....	.....
Blount (b)	21,927	15,369	9,945	10,865	7,367	5,570	4,233	2,415	.....	.....	.....
Bullock	27,063	29,066	24,474	.....	.....	.....	.....	.....	.....	.....	.....
Butler	21,641	19,649	14,981	18,122	10,836	8,685	5,650	1,405	.....	.....	.....
Calhoun (c)	33,835	19,591	13,980	21,539	17,163	14,260	.....	.....	.....	.....	.....
Chambers	26,319	23,440	17,562	23,214	23,960	17,333	.....	.....	.....	.....	.....
Cherokee	20,459	19,108	11,132	18,360	13,884	8,773	.....	.....	.....	.....	.....
Chilton (d)	14,549	10,793	6,194	.....	.....	.....	.....	.....	.....	.....	.....
Choctaw	17,526	15,731	12,676	13,877	8,389	.....	.....	.....	.....	.....	.....
Clarke	22,624	17,806	14,663	15,049	9,786	8,640	7,595	5,839	.....	.....	.....
Clay	15,765	12,938	9,560	.....	.....	.....	.....	.....	.....	.....	.....
Cleburne	13,218	10,976	8,017	.....	.....	.....	.....	.....	.....	.....	.....
Coffee	12,170	8,119	6,171	9,623	5,940	.....	.....	.....	.....	.....	.....
Colbert	20,189	16,153	12,537	.....	.....	.....	.....	.....	.....	.....	.....
Conecuh	14,594	12,605	9,574	11,311	9,322	8,197	7,444	5,713	.....	.....	.....
Coosa	15,906	15,113	11,945	19,273	14,543	6,995	.....	.....	.....	.....	.....
Covington	7,536	5,639	4,868	6,469	3,645	2,435	1,522	.....	.....	.....	.....
Crenshaw	15,425	11,726	11,156	.....	.....	.....	.....	.....	.....	.....	.....
Cullman (b)	13,439	6,355	.....	.....	.....	.....	.....	.....	.....	.....	.....
Dale	17,225	12,677	11,325	12,197	6,382	7,397	2,031	.....	.....	.....	.....
Dallas	49,350	48,433	40,705	33,625	29,727	25,199	14,017	6,003	.....	.....	.....
Dekalb	21,106	12,675	7,126	10,705	8,245	5,929	.....	.....	.....	.....	.....
Elmore	21,732	17,502	14,477	.....	.....	.....	.....	.....	.....	.....	.....
Escambia	8,666	5,719	4,041	.....	.....	.....	.....	.....	.....	.....	.....
Etowah	21,926	15,398	10,109	.....	.....	.....	.....	.....	.....	.....	.....
Fayette	12,823	10,135	7,136	12,850	9,681	6,942	3,547	.....	.....	.....	.....
Franklin	10,681	9,155	8,006	18,627	19,610	14,270	11,078	4,988	.....	.....	.....
Geneva	10,690	4,342	2,959	.....	.....	.....	.....	.....	.....	.....	.....
Greene	22,007	21,931	18,399	30,859	31,441	24,024	15,026	4,554	.....	.....	.....
Hale	27,501	26,553	21,792	.....	.....	.....	.....	.....	.....	.....	.....
Henry	24,847	18,761	14,191	14,918	9,019	5,787	4,020	2,638	.....	.....	.....
Jackson	28,026	25,114	19,410	18,283	14,088	15,715	12,700	8,751	.....	.....	.....
Jefferson (e)	88,501	23,272	12,345	11,746	8,989	7,131	6,855	.....	.....	.....	.....
Lamar (f)	14,187	12,142	8,893	.....	.....	.....	.....	.....	.....	.....	.....
Lauderdale	23,739	21,035	15,091	17,420	17,172	14,485	11,781	4,963	.....	.....	.....
Lawrence	20,725	21,392	16,658	13,975	15,258	13,313	14,984	.....	.....	.....	.....
Lee	28,694	27,262	21,750	.....	.....	.....	.....	.....	.....	.....	.....
Limestone	21,201	21,600	15,017	15,306	16,483	14,374	14,807	9,871	.....	.....	.....
Lowndes	31,550	31,176	25,719	27,716	21,915	19,539	9,410	.....	.....	.....	.....
Macon	18,439	17,371	17,727	26,802	26,898	11,247	.....	.....	.....	.....	.....
Madison	38,119	37,625	31,267	26,451	26,427	25,706	27,990	17,481	a4,699	.....	.....
Marengo	33,095	30,890	26,151	31,171	27,831	17,264	7,700	2,933	.....	.....	.....
Marion	11,347	9,364	6,059	11,182	7,833	5,847	4,058	.....	.....	.....	.....
Marshall	18,935	14,585	9,871	11,472	8,846	7,553	.....	.....	.....	.....	.....
Mobile	51,587	48,653	49,311	41,131	27,600	18,741	6,267	2,672	.....	.....	.....
Monroe	18,990	17,091	14,214	15,667	12,013	10,680	8,782	8,838	.....	.....	.....
Montgomery	56,172	52,356	43,704	35,904	29,711	24,574	12,695	6,604	.....	.....	.....
Morgan (g)	24,089	16,428	12,187	11,335	10,125	9,841	9,062	5,263	.....	.....	.....
Perry	29,332	30,741	24,975	27,724	22,285	19,086	11,490	.....	.....	.....	.....
Pickens	22,470	21,479	17,690	22,316	21,512	17,118	6,622	.....	.....	.....	.....
Pike	24,423	20,640	17,423	24,435	15,920	10,108	7,108	.....	.....	.....	.....
Randolph	17,219	16,575	12,006	20,059	11,581	4,973	.....	.....	.....	.....	.....
Russell	24,093	24,837	21,636	26,592	19,548	13,513	.....	.....	.....	.....	.....
St. Clair	17,353	14,462	9,360	11,013	6,829	5,638	5,975	4,166	.....	.....	.....
Shelby (e)	20,886	17,236	12,218	12,618	9,536	6,112	5,704	2,416	.....	.....	.....
Sumter	29,574	28,728	24,109	24,035	22,250	29,937	.....	.....	.....	.....	.....
Talladega	29,346	23,360	18,064	23,520	18,624	12,587	.....	.....	.....	.....	.....
Tallapoosa	25,460	23,401	16,963	23,827	15,584	6,444	.....	.....	.....	.....	.....
Tuscaloosa	30,352	24,957	20,081	23,200	18,056	16,583	13,646	8,229	.....	.....	.....
Walker	16,078	9,479	6,543	7,980	5,124	4,032	2,202	.....	.....	.....	.....
Washington	7,935	4,538	3,912	4,669	2,713	5,300	3,474	.....	a2,920	a1,250	.....
Wilcox	30,816	31,828	28,377	24,618	17,352	15,278	9,548	2,917	.....	.....	.....
Winston (h)	6,552	4,253	4,155	3,576	1,542	.....	.....	.....	.....	.....	.....

a Then in the territory of Mississippi.
b Part of Blount annexed to Cullman since 1880.
c Name changed from Benton in 1858.
d Name changed from Baker since 1870.
e Part of Shelby annexed to Jefferson since 1880.
f Name changed from Sanford since 1870.
g Name changed from Cataco in 1821.
h Name changed from Hancock in 1850.

TABLE 2.—AGGREGATE POPULATION BY COUNTIES: 1790 TO 1890—Continued.

ARIZONA TERRITORY.

[Organized as a territory February 24, 1863.]

COUNTIES.	1890	1880	1870	1860	1850
The Territory	59,620	40,440	9,658	a6,482	.....
Apache (b)	4,281	5,283	.....	.....	.....
Cochise (c)	6,938	.....	.....	.....	.....
Gila (d)	2,021	.....	.....	.....	.....
Graham (e)	5,670	.....	.....	.....	.....
Maricopa (d)	10,986	5,689	.....	.....	.....
Mohave	1,444	1,190	179	.....	.....
Pima (f)	12,673	17,006	5,716	.....	.....
Pinal (d)	4,251	3,044	.....	.....	.....
Yavapai	8,685	5,013	2,142	.....	.....
Yuma	2,671	3,215	1,621	.....	.....

a Then the county of Arizona, in the territory of New Mexico.
b Part taken to form Graham in 1881.
c Organized from part of Pima in 1881.
d Gila organized from parts of Maricopa and Pinal in 1881.
e Organized from parts of Apache and Pima in 1881.
f Parts taken to form Cochise and Graham in 1881.

ARKANSAS.

[Organized as a territory March 2, 1819. Admitted as a state June 15, 1836.]

COUNTIES.	1890	1880	1870	1860	1850	1840	1830	1820	1810	1800	1790
The State	1,128,179	802,525	484,471	435,450	209,897	97,574	30,388	14,255	a1,062	.....	.....
Arkansas (b)	11,432	8,038	8,268	8,844	3,245	1,346	1,426	1,260	a1,062	.....	.....
Ashley	13,295	10,156	8,042	8,590	2,058	.....	.....	.....	.....	.....	.....
Baxter	8,527	6,004	.....	.....	.....	.....	.....	.....	.....	.....	.....
Benton	27,716	20,328	13,831	9,306	3,710	2,228	.....	.....	.....	.....	.....
Boone	15,816	12,146	7,032	.....	.....	.....	.....	.....	.....	.....	.....
Bradley	7,972	6,285	8,646	8,388	3,829	.....	.....	.....	.....	.....	.....
Calhoun	7,267	5,671	3,853	4,103	.....	.....	.....	.....	.....	.....	.....
Carroll	17,288	13,337	5,780	9,383	4,614	2,844	.....	.....	.....	.....	.....
Chicot	11,419	10,117	7,214	9,234	5,115	3,806	1,165	.....	.....	.....	.....
Clark	20,997	15,771	11,953	9,735	4,070	2,309	1,369	1,040	.....	.....	.....
Clay	12,200	7,213	.....	.....	.....	.....	.....	.....	.....	.....	.....
Cleburne (c)	7,884	.....	.....	.....	.....	.....	.....	.....	.....	.....	.....
Cleveland (d)	11,362	8,370	.....	.....	.....	.....	.....	.....	.....	.....	.....
Columbia	19,893	14,090	11,397	12,449	.....	.....	.....	.....	.....	.....	.....
Conway	19,459	12,755	8,112	6,697	3,583	2,892	982	.....	.....	.....	.....
Craighead	12,025	7,037	4,577	3,066	.....	.....	.....	.....	.....	.....	.....
Crawford	21,714	14,740	8,957	7,850	7,960	4,266	2,440	.....	.....	.....	.....
Crittenden	13,940	9,415	3,831	4,920	2,648	1,561	1,272	.....	.....	.....	.....
Cross	7,693	5,050	3,915	.....	.....	.....	.....	.....	.....	.....	.....
Dallas	9,296	6,505	5,707	8,283	6,877	.....	.....	.....	.....	.....	.....
Desha (e)	10,324	8,973	6,125	6,459	2,911	1,598	.....	.....	.....	.....	.....
Drew	17,352	12,231	9,960	9,078	3,276	.....	.....	.....	.....	.....	.....
Faulkner	18,342	12,786	.....	.....	.....	.....	.....	.....	.....	.....	.....
Franklin (f)	19,934	14,951	9,627	7,298	3,972	2,665	.....	.....	.....	.....	.....
Fulton	10,984	6,720	4,843	4,024	1,819	.....	.....	.....	.....	.....	.....
Garland	15,328	9,023	.....	.....	.....	.....	.....	.....	.....	.....	.....
Grant	7,786	6,185	3,943	.....	.....	.....	.....	.....	.....	.....	.....
Greene	12,908	7,480	7,573	5,843	2,593	1,586	.....	.....	.....	.....	.....
Hempstead	22,796	19,015	13,768	13,989	7,672	4,921	2,512	2,246	.....	.....	.....
Hot Spring	11,603	7,775	5,877	5,635	3,609	1,907	458	.....	.....	.....	.....
Howard	13,789	9,917	.....	.....	.....	.....	.....	.....	.....	.....	.....
Independence (c)	21,961	18,086	14,566	14,307	7,767	3,669	2,031	.....	.....	.....	.....
Izard	13,038	10,857	6,806	7,215	3,213	2,240	1,266	.....	.....	.....	.....
Jackson	15,179	10,877	7,268	10,493	3,086	1,540	333	.....	.....	.....	.....
Jefferson (g)	40,881	22,386	15,733	14,971	5,834	2,566	772	.....	.....	.....	.....
Johnson	16,758	11,565	9,152	7,612	5,227	3,433	.....	.....	.....	.....	.....
Lafayette	7,700	5,730	9,139	8,464	5,220	2,200	748	.....	.....	.....	.....
Lawrence	12,984	8,782	5,981	9,372	5,274	2,835	2,806	5,592	.....	.....	.....
Lee	18,886	13,288	.....	.....	.....	.....	.....	.....	.....	.....	.....
Lincoln	10,255	9,255	.....	.....	.....	.....	.....	.....	.....	.....	.....
Little River	8,903	6,404	3,236	.....	.....	.....	.....	.....	.....	.....	.....
Logan	20,774	14,885	.....	.....	.....	.....	.....	.....	.....	.....	.....
Lonoke (h)	19,263	12,146	.....	.....	.....	.....	.....	.....	.....	.....	.....
Madison (f)	17,402	11,455	8,231	7,740	4,823	2,775	.....	.....	.....	.....	.....
Marion	10,390	7,907	3,979	6,192	2,308	1,325	.....	.....	.....	.....	.....

a Then in the territory of Louisiana.
b Part of Desha annexed and part given to Jefferson since 1880.
c Cleburne organized from parts of Independence, Van Buren, and White in 1883.
d Name changed from Dorsey in 1885.
e Part given to Arkansas county since 1880.
f Part of Madison annexed to Franklin in 1885.
g Part of Arkansas county annexed since 1880.
h Parts of Prairie annexed to Lonoke and Monroe since 1880.

TABLE 2.—AGGREGATE POPULATION BY COUNTIES: 1790 TO 1890—Continued.

ARKANSAS—Continued.

COUNTIES.	1890	1880	1870	1860	1850	1840	1830	1820	1810	1800	1790
Miller (*a*)							356	999			
Miller	14,714	9,919									
Mississippi	11,635	7,332	3,633	3,895	2,368	1,410					
Monroe (*b*)	15,336	9,574	8,336	5,657	2,049	936	461				
Montgomery	7,923	5,729	2,984	3,633	1,958						
Nevada	14,832	12,959									
Newton	9,950	6,120	4,374	3,393	1,758						
Ouachita	17,033	11,758	12,975	12,936	9,591						
Perry	5,538	3,872	2,685	2,465	978						
Phillips	25,341	21,262	15,372	14,877	6,935	3,547	1,152	1,197			
Pike	8,537	6,345	3,788	4,025	1,861	969					
Poinsett	4,272	2,192	1,720	3,621	2,308	1,320					
Polk	9,283	5,857	3,376	4,262	1,263						
Pope	19,458	14,322	8,386	7,883	4,710	2,850	1,483				
Prairie (*b*)	11,374	8,435	5,604	8,854	2,097						
Pulaski	47,329	32,616	32,066	11,699	5,657	5,350	2,395	1,921			
Randolph	14,485	11,724	7,466	6,261	3,275	2,196					
St. Francis	13,543	8,389	6,714	8,672	4,479	2,499	1,505				
Saline	11,311	8,953	3,911	6,640	3,903	2,061					
Scott	12,635	9,174	7,483	5,145	3,083	1,694					
Searcy	9,664	7,278	5,614	5,271	1,979	936					
Sebastian	33,200	19,560	12,940	9,238							
Sevier	10,072	6,192	4,492	10,516	4,240	2,810	634				
Sharp	10,418	9,047	5,400								
Stone	7,043	5,089									
Union	14,977	13,419	10,571	12,288	10,298	2,889	640				
Van Buren (*c*)	8,567	9,565	5,107	5,357	2,864	1,518					
Washington	32,024	23,844	17,266	14,673	9,970	7,148	2,182				
White (*c*)	22,946	17,794	10,347	8,316	2,619	929					
Woodruff	14,009	8,646	6,891								
Yell	18,015	13,852	8,048	6,333	3,341						

a Was southwestern county of the state; that part north of Red river now in Indian territory and that part south of Red river now in Texas.

b Parts of Prairie annexed to Lonoke and Monroe since 1880.

c Cleburne organized from parts of Independence, Van Buren, and White in 1883.

CALIFORNIA.

[Admitted as a state September 9, 1850.]

COUNTIES.	1890	1880	1870	1860	1850
The State	1,208,130	864,694	560,247	379,994	92,597
Alameda	93,864	62,976	24,237	8,927	
Alpine	667	539	685		
Amador	10,320	11,384	9,582	10,930	
Butte	17,939	18,721	11,403	12,106	3,574
Calaveras	8,882	9,094	8,895	16,299	16,884
Colusa	14,640	13,118	6,165	2,274	115
Contra Costa (*a*)	13,515	12,525	8,461	5,328	
Del Norte (*b*)	2,592	2,584	2,022	1,993	
Eldorado	9,232	10,683	10,309	20,562	20,057
Fresno	32,026	9,478	6,336	4,605	
Humboldt	23,469	15,512	6,140	2,694	
Inyo	3,544	2,928	1,956		
Kern	9,808	5,601	2,925		
Klamath (*c*)			1,686	1,803	
Lake	7,101	6,596	2,969		
Lassen	4,239	3,340	1,327		
Los Angeles (*d*)	101,454	33,381	15,309	11,333	3,530
Marin	13,072	11,324	6,902	3,334	323
Mariposa	3,787	4,339	4,572	6,243	4,379
Mendocino	17,612	12,800	7,545	3,967	55
Merced	8,085	5,656	2,807	1,141	
Modoc	4,986	4,399			
Mono	2,002	7,499	430		
Monterey	18,637	11,302	9,876	4,739	1,872
Napa	16,411	13,235	7,163	5,521	405
Nevada	17,369	20,823	19,134	16,446	
Orange (*d*)	13,589				
Placer	15,101	14,232	11,357	13,270	
Plumas	4,933	6,180	4,489	4,363	
Sacramento	40,339	34,390	26,830	24,142	9,087
San Benito	6,412	5,584			
San Bernardino	25,497	7,786	3,988	5,551	
San Diego	34,987	8,618	4,951	4,324	798
San Francisco (*a*)	298,997	233,959	149,473	56,802	
San Joaquin	28,629	24,349	21,050	9,435	3,647
San Luis Obispo	16,072	9,142	4,772	1,782	336
San Mateo	10,087	8,669	6,635	3,214	
Santa Barbara	15,754	9,513	7,784	3,543	1,185
Santa Clara (*a*)	48,005	35,039	26,246	11,912	
Santa Cruz	19,270	12,802	8,743	4,944	643
Shasta	12,133	9,492	4,173	4,360	378
Sierra	5,051	6,623	5,619	11,387	
Siskiyou (*b*)	12,163	8,610	6,848	7,629	
Solano	20,946	18,475	16,871	7,169	580
Sonoma	32,721	25,926	19,819	11,867	560
Stanislaus	10,040	8,751	6,499	2,245	
Sutter	5,469	5,159	5,030	3,390	3,444
Tehama	9,916	9,301	3,587	4,044	
Trinity	3,719	4,999	3,213	5,125	1,635
Tulare	24,574	11,281	4,533	4,638	
Tuolumne	6,082	7,848	8,150	16,229	8,351
Ventura	10,071	5,073			
Yolo	12,684	11,772	9,899	4,716	1,086
Yuba	9,636	11,284	10,851	13,668	9,673

a The returns for 1850 for Contra Costa and Santa Clara were lost, and those for San Francisco were destroyed by fire.

b Part of Del Norte annexed to Siskiyou since 1880.

c Given to Humboldt and Siskiyou in 1874.

d Orange organized from part of Los Angeles in 1889.

TABLE 2.—AGGREGATE POPULATION BY COUNTIES: 1790 TO 1890—Continued.

COLORADO.

[Organized as a territory February 28, 1861. Admitted as a state August 1, 1876.]

COUNTIES.	1890	1880	1870	1860	1850
The State	412,198	194,327	39,864	34,277	.....
Arapahoe	132,135	38,644	6,829	.....	.....
Archuleta (*a*)	826	.....	.....	.....	.....
Baca (*b*)	1,479	.....	.....	.....	.....
Bent (*c*)	1,313	1,654	592	.....	.....
Boulder	14,082	9,723	1,939	.....	.....
Chaffee	6,612	6,512	.....	.....	.....
Cheyenne (*d*)	534	.....	.....	.....	.....
Clear Creek	7,184	7,823	1,596	.....	.....
Conejos (*a*)	7,193	5,605	2,504	.....	.....
Costilla	3,491	2,879	1,779	.....	.....
Custer	2,970	8,080	.....	.....	.....
Delta (*e*)	2,534	.....	.....	.....	.....
Dolores (*f*)	1,498	.....	.....	.....	.....
Douglas	3,006	2,486	1,388	.....	.....
Eagle (*g*)	3,725	.....	.....	.....	.....
Elbert (*h*)	1,856	1,708	.....	.....	.....
El Paso	21,239	7,949	987	.....	.....
Fremont	9,156	4,735	1,064	.....	.....
Garfield (*i*)	4,478	.....	.....	.....	.....
Gilpin	5,867	6,489	5,490	.....	.....
Grand	604	417	.....	.....	.....
Greenwood (*j*)	.....	.....	510	.....	.....
Gunnison (*e*)	4,359	8,235	.....	.....	.....
Hinsdale	862	1,487	.....	.....	.....
Huerfano	6,882	4,124	2,250	.....	.....
Jefferson	8,450	6,804	2,390	.....	.....
Kiowa (*k*)	1,243	.....	.....	.....	.....
Kit Carson (*l*)	2,472	.....	.....	.....	.....
Lake	14,663	23,563	522	.....	.....
La Plata (*m*)	5,509	1,110	.....	.....	.....
Larimer	9,712	4,892	838	.....	.....
Las Animas (*b*)	17,208	8,903	4,276	.....	.....
Lincoln (*d*)	689	.....	.....	.....	.....
Logan (*n*)	3,070	.....	.....	.....	.....
Mesa (*e*)	4,260	.....	.....	.....	.....
Montezuma (*m*)	1,529	.....	.....	.....	.....
Montrose (*e*)	3,980	.....	.....	.....	.....
Morgan (*o*)	1,601	.....	.....	.....	.....
Otero (*k*)	4,192	.....	.....	.....	.....
Ouray (*f*)	6,510	2,669	.....	.....	.....
Park	3,548	3,970	447	.....	.....
Phillips (*p*)	2,642	.....	.....	.....	.....
Pitkin (*e*)	8,929	.....	.....	.....	.....
Prowers (*k*)	1,969	.....	.....	.....	.....
Pueblo	31,491	7,617	2,265	.....	.....
Rio Blanco (*q*)	1,200	.....	.....	.....	.....
Rio Grande	3,451	1,944	.....	.....	.....
Routt	2,369	140	.....	.....	.....
Saguache	3,313	1,973	304	.....	.....
San Juan	1,572	1,087	.....	.....	.....
San Miguel (*f*)	2,909	.....	.....	.....	.....
Sedgwick (*p*)	1,293	.....	.....	.....	.....
Summit (*r*)	1,906	5,459	258	.....	.....
Washington (*s*)	2,301	.....	.....	.....	.....
Weld (*t*)	11,736	5,646	1,636	.....	.....
Yuma (*u*)	2,596	.....	.....	.....	.....

a Archuleta organized from part of Conejos in 1885.
b Baca organized from part of Las Animas in 1889.
c Parts taken to form Cheyenne, Kiowa, Lincoln, Otero, and Prowers in 1889.
d Organized from parts of Bent and Elbert in 1889.
e Parts of Gunnison taken to form Pitkin in 1881 and Delta, Mesa, and Montrose in 1883.
f Parts of Ouray taken to form Dolores in 1881 and San Miguel in 1883.
g Organized from part of Summit in 1883.
h Parts taken to form Cheyenne, Kit Carson, and Lincoln in 1889.
i Organized from part of Summit in 1883; part taken to form Rio Blanco in 1889.
j Taken to form Bent and Elbert in 1874.
k Organized from part of Bent in 1889.
l Organized from part of Elbert in 1889.
m Montezuma organized from part of La Plata in 1889.
n Organized from part of Weld in 1887; parts taken to form Phillips and Sedgwick in 1889.
o Organized from part of Weld in 1889.
p Organized from part of Logan in 1889.
q Organized from part of Garfield in 1889.
r Parts taken to form Eagle and Garfield in 1883.
s Organized from part of Weld in 1887; part taken to form Yuma in 1889.
t Parts taken to form Logan and Washington in 1887 and Morgan in 1889.
u Organized from part of Washington in 1889.

CONNECTICUT.

[One of the original 13 states.]

COUNTIES.	1890	1880	1870	1860	1850	1840	1830	1820	1810	1800	1790
The State	746,258	622,700	537,454	460,147	370,792	309,978	297,675	275,148	261,942	251,002	237,946
Fairfield	150,081	112,042	95,276	77,476	59,775	49,917	47,010	42,734	40,950	38,208	36,250
Hartford	147,180	125,382	109,007	89,962	69,967	55,629	51,131	47,264	44,733	42,147	38,029
Litchfield	53,542	52,044	48,727	47,318	45,253	40,448	42,858	41,173	41,375	41,214	38,755
Middlesex	39,524	35,589	36,099	30,859	27,216	24,879	24,844	22,404	20,723	19,847	18,855
New Haven	209,058	156,523	121,257	97,345	65,588	48,582	43,847	39,616	37,064	32,162	30,830
New London (*a*)	76,634	73,152	66,570	61,731	51,821	44,463	42,201	35,943	34,707	34,883	33,200
Tolland	25,081	24,112	22,000	21,177	20,091	17,980	18,702	14,330	13,779	14,319	13,106
Windham (*a*)	45,158	43,856	38,518	34,279	31,081	28,080	27,082	31,684	28,611	28,222	28,921

a Part of Windham annexed to New London in 1881.

DELAWARE.

[One of the original 13 states.]

COUNTIES.	1890	1880	1870	1860	1850	1840	1830	1820	1810	1800	1790
The State	168,493	146,608	125,015	112,216	91,532	78,085	76,748	72,749	72,674	64,273	59,096
Kent	32,664	32,874	29,804	27,804	22,816	19,872	19,913	20,793	20,495	19,554	18,920
Newcastle	97,182	77,716	63,515	54,797	42,780	33,120	29,720	27,899	24,429	25,361	19,688
Sussex	38,647	36,018	31,696	29,615	25,936	25,093	27,115	24,057	27,750	19,358	20,488

TABLE 2.—AGGREGATE POPULATION BY COUNTIES: 1790 TO 1890—Continued.

DISTRICT OF COLUMBIA.

[Formed March 30, 1791. Virginia portion receded to that state July 9, 1846.]

COUNTIES.	1890	1880	1870	1860	1850	1840	1830	1820	1810	1800	1790
The District	230,392	177,624	131,700	75,080	51,687	43,712	39,834	33,039	24,023	14,093	.....
Alexandria (a)	.....	.....	.....	.....	.....	9,967	9,573	9,703	8,552	5,949	.....
Washington (b)	.....	.....	131,700	75,080	51,687	33,745	30,261	23,336	15,471	8,144	.....

a Receded to Virginia in 1846; population since then given under Virginia. b County government abolished in 1874.

FLORIDA.

[Organized as a territory March 30, 1822. Admitted as a state March 3, 1845.]

COUNTIES.	1890	1880	1870	1860	1850	1840	1830	1820	1810	1800	1790
The State	391,422	269,493	187,748	140,424	87,445	54,477	34,730	.....	.....	.....	.....
Alachua	22,934	16,462	17,328	8,232	2,524	2,282	2,204	.....	.....	.....	.....
Baker	3,333	2,303	1,325	.....	.....	.....	.....	.....	.....	.....	.....
Bradford	7,516	6,112	3,671	.....	.....	.....	.....	.....	.....	.....	.....
Brevard (a)	3,401	1,478	1,216	246	.....	.....	.....	.....	.....	.....	.....
Calhoun	1,681	1,580	998	1,446	1,377	1,142	.....	.....	.....	.....	.....
Citrus (b)	2,394	.....	.....	.....	.....	.....	.....	.....	.....	.....	.....
Clay	5,154	2,838	2,098	1,914	.....	.....	.....	.....	.....	.....	.....
Columbia	12,877	9,589	7,335	4,646	4,808	2,102	.....	.....	.....	.....	.....
Dade	861	257	85	83	159	446	.....	.....	.....	.....	.....
De Soto (c)	4,944	.....	.....	.....	.....	.....	.....	.....	.....	.....	.....
Duval	26,800	19,431	11,921	5,074	4,539	4,156	1,970	.....	.....	.....	.....
Escambia	20,188	12,156	7,817	5,768	4,351	3,993	2,518	.....	.....	.....	.....
Franklin	3,308	1,791	1,256	1,904	1,561	1,030	.....	.....	.....	.....	.....
Gadsden	11,894	12,169	9,802	9,396	8,784	5,992	4,895	.....	.....	.....	.....
Hamilton	8,507	6,790	5,749	4,154	2,511	1,464	553	.....	.....	.....	.....
Hernando (d)	2,476	4,248	2,938	e1,200	926	.....	.....	.....	.....	.....	.....
Hillsboro	14,941	5,814	3,216	2,981	2,377	452	.....	.....	.....	.....	.....
Holmes	4,336	2,170	1,572	1,386	1,205	.....	.....	.....	.....	.....	.....
Jackson	17,544	14,372	9,528	10,209	6,639	4,681	3,907	.....	.....	.....	.....
Jefferson	15,757	16,065	13,398	9,876	7,718	5,713	3,312	.....	.....	.....	.....
Lafayette	3,686	2,441	1,783	2,068	.....	.....	.....	.....	.....	.....	.....
Lake (f)	8,034	.....	.....	.....	.....	.....	.....	.....	.....	.....	.....
Lee (g)	1,414	.....	.....	.....	.....	.....	.....	.....	.....	.....	.....
Leon	17,752	19,662	15,236	12,343	11,442	10,713	6,494	.....	.....	.....	.....
Levy	6,586	5,767	2,018	1,781	465	.....	.....	.....	.....	.....	.....
Liberty	1,452	1,362	1,050	1,457	.....	.....	.....	.....	.....	.....	.....
Madison	14,316	14,798	11,121	7,779	5,490	2,644	525	.....	.....	.....	.....
Manatee (c)	2,895	3,544	1,931	854	.....	.....	.....	.....	.....	.....	.....
Marion	20,796	13,046	10,804	8,609	3,338	.....	.....	.....	.....	.....	.....
Monroe (g)	18,786	10,940	5,657	2,913	2,645	688	517	.....	.....	.....	.....
Nassau	8,294	6,635	4,247	3,644	2,164	1,892	1,511	.....	.....	.....	.....
New River (h)	.....	.....	.....	3,820	.....	.....	.....	.....	.....	.....	.....
Orange (i)	12,584	6,618	2,195	987	466	73	733	.....	.....	.....	.....
Osceola (j)	3,133	.....	.....	.....	.....	.....	.....	.....	.....	.....	.....
Pasco (b)	4,249	.....	.....	.....	.....	.....	.....	.....	.....	.....	.....
Polk	7,905	3,181	3,169	.....	.....	.....	.....	.....	.....	.....	.....
Putnam	11,186	6,261	3,821	2,712	687	.....	.....	.....	.....	.....	.....
St. John	8,712	4,535	2,618	3,038	2,525	2,694	2,538	.....	.....	.....	.....
St. Lucie (k)	.....	.....	.....	.....	139	.....	.....	.....	.....	.....	.....
Santa Rosa	7,961	6,645	3,312	5,480	2,883	.....	868	.....	.....	.....	.....
Sumter (l)	5,363	4,686	2,952	1,549	.....	.....	.....	.....	.....	.....	.....
Suwannee	10,524	7,161	3,556	2,303	.....	.....	.....	.....	.....	.....	.....
Taylor	2,122	2,279	1,453	1,384	.....	.....	.....	.....	.....	.....	.....
Volusia	8,467	3,294	1,723	1,158	.....	.....	.....	.....	.....	.....	.....
Wakulla	3,117	2,723	2,506	2,839	1,955	.....	.....	.....	.....	.....	.....
Walton	4,816	4,201	3,041	3,037	1,817	1,461	1,207	.....	.....	.....	.....
Washington	6,426	4,089	2,302	2,154	1,950	859	978	.....	.....	.....	.....

a Part taken to form Osceola in 1887.
b Organized from part of Hernando in 1887.
c De Soto organized from part of Manatee in 1887.
d Name changed from Benton prior to 1860; parts taken to form Citrus and Pasco in 1887.
e Estimated.
f Organized from parts of Orange and Sumter in 1887.
g Lee organized from part of Monroe in 1887.
h Taken to form Baker and Bradford prior to 1870.
i Name changed from Mosquito prior to 1850; parts taken to form Lake and Osceola in 1887.
j Organized from parts of Brevard and Orange in 1887.
k Given to Brevard, Dade, Polk, and Volusia prior to 1860.
l Part taken to form Lake in 1887.

TABLE 2.—AGGREGATE POPULATION BY COUNTIES: 1790 TO 1890—Continued.

GEORGIA.

[One of the original 13 states.]

COUNTIES.	1890	1880	1870	1860	1850	1840	1830	1820	1810	1800	1790
The State	1,837,353	1,542,180	1,184,109	1,057,286	906,185	691,392	516,823	340,985	252,433	162,686	82,548
Appling	8,676	5,276	5,086	4,190	2,949	2,052	1,468	1,264			
Baker	6,144	7,307	6,843	4,985	8,120	4,226	1,253				
Baldwin	14,608	13,806	10,618	9,078	8,148	7,250	7,295	7,734	6,356		
Banks	8,562	7,337	4,973	4,707							
Bartow (*a*)	20,616	18,690	16,566	15,724	13,300	9,390					
Berrien	10,694	6,619	4,518	3,475							
Bibb	42,370	27,147	21,255	16,291	12,699	9,802	7,154				
Brooks	13,979	11,727	8,342	6,356							
Bryan	5,520	4,929	5,252	4,015	3,424	3,182	3,139	3,021	2,827	2,836	
Bulloch	13,712	8,053	5,610	5,668	4,300	3,102	2,587	2,578	2,305	1,913	
Burke	28,501	27,128	17,679	17,165	16,100	13,176	11,833	11,577	10,858	9,504	9,467
Butts	10,565	8,311	6,941	6,455	6,488	5,308	4,944				
Calhoun	8,438	7,024	5,503	4,913							
Camden	6,178	6,183	4,615	5,420	6,319	6,075	4,578	4,341	3,941	1,681	305
Campbell	9,115	9.970	9,176	8,301	7,232	5,370	3,323				
Carroll	22,301	16,901	11,782	11,991	9,357	5,252	3,419				
Catoosa	5,431	4,739	4,409	5,082							
Charlton	3,335	2,154	1,897	1,780							
Chatham	57,740	45,023	41,279	31,043	23,901	18,801	14,127	14,737	13,540	12,946	10,769
Chattahoochee	4,902	5,670	6,059	5,797							
Chattooga	11,202	10,021	6,902	7,165	6,815	3,438					
Cherokee	15,412	14,325	10,399	11,291	12,800	5,895					
Clarke	15,186	11,702	12,941	11,218	11,119	10,522	10,176	8,767	7,628		
Clay	7,817	6,650	5,493	4,893							
Clayton	8,295	8,027	5,477	4,466							
Clinch	6,652	4,138	3,945	3,063	637						
Cobb	22,286	20,748	13,814	14,242	13,843	7,539					
Coffee	10,483	5,070	3,192	2,879							
Colquitt	4,794	2,527	1,654	1,316							
Columbia	11,281	10,465	13,529	11,860	11,961	11,356	12,606	12,695	11,242	8,345	
Coweta	22,354	21,109	15,875	14,703	13,635	10,364	5,003				
Crawford	9,315	8,656	7,557	7,693	8,984	7,981	5,313				
Dade	5,707	4,702	3,033	3,069	2,680	1,364					
Dawson	5,612	5,837	4,369	3,856							
Decatur	19,949	19,072	15,183	11,922	8,262	5,872	3,854				
Dekalb	17,189	14,497	10,014	7,806	14,328	10,467	10,042				
Dodge	11,452	5,358									
Dooly	18,146	12,420	9,790	8,917	8,361	4,427	2,135				
Dougherty	12,206	12,622	11,517	8,295							
Douglas	7,794	6,934									
Early	9,792	7,611	6,998	6,149	7,246	5,444	2,051	768			
Echols	3,079	2,553	1,978	1,491							
Effingham	5,599	5,979	4,214	4,755	3,864	3,075	2,924	3,018	2,586	2,072	2,424
Elbert	15,376	12,957	9,249	10,433	12,959	11,125	12,354	11,788	12,156	10,094	
Emanuel	14,703	9,759	6,134	5,081	4,577	3,129	2,673	2,928			
Fannin	8,724	7,245	5,429	5,139							
Fayette	8,728	8,605	8,221	7,047	8,709	6,191	5,504				
Floyd	28,391	24,418	17,230	15,195	8,205	4,441					
Forsyth	11,155	10,559	7,983	7,749	8,850	5,619					
Franklin	14,670	11,453	7,893	7,393	11,513	9,886	10,107	9,040	10,815	6,859	1,041
Fulton	84,655	49,137	33,446	14,427							
Gilmer	9,074	8,386	6,644	6,724	8,440	2,536					
Glascock	3,720	3,577	2,736	2,437							
Glynn	13,420	6,497	5,376	3,889	4,933	5,302	4,567	3,418	3,417	1,874	413
Gordon	12,758	11,171	9,268	10,146	5,984						
Greene	17,051	17,547	12,454	12,652	13,068	11,690	12,549	13,589	11,679	10,761	5,405
Gwinnett	19,899	19,531	12,431	12,940	11,257	10,804	13,289	4,589			
Habersham	11,573	8,718	6,322	5,966	8,895	7,961	10,671	3,145			
Hall	18,047	15,298	9,607	9,366	8,713	7,875	11,748	5,086			
Hancock	17,149	16,989	11,317	12,044	11,578	9,659	11,820	12,734	13,330	14,456	
Haralson	11,316	5,974	4,004	3,039							
Harris	16,797	15,758	13,284	13,736	14,721	13,933	5,105				
Hart	10,887	9,094	6,783	6,137							
Heard	9,557	8,769	7,866	7,805	6,923	5,329					
Henry	16,220	14,193	10,102	10,702	14,726	11,756	10,566				
Houston	21,613	22,414	20,406	15,611	16,450	9,711	7,369				
Irwin	6,316	2,696	1,837	1,699	3,334	2,038	1,180	411			
Jackson	19,176	16,297	11,181	10,605	9,768	8,522	9,004	8,355	10,569	7,736	
Jasper	13,879	11,851	10,439	10,743	11,486	11,111	13,131	14,614	7,573		
Jefferson	17,213	15,671	12,190	10,219	9,131	7,254	7,309	7,054	6,111	5,684	

a Name changed from Cass prior to 1870.

TABLE 2.—AGGREGATE POPULATION BY COUNTIES: 1790 TO 1890—Continued.

GEORGIA—Continued.

COUNTIES.	1890	1880	1870	1860	1850	1840	1830	1820	1810	1800	1790
Johnson	6,129	4,800	2,964	2,919	.....	.....	.....	.....	.....	.....	.....
Jones	12,709	11,613	9,436	9,107	10,224	10,065	13,345	16,570	8,597	.....	.....
Laurens	13,747	10,053	7,834	6,998	6,442	5,585	5,589	5,436	2,210	.....	.....
Lee	9,074	10,577	9,567	7,196	6,660	4,520	1,680	.....	.....	.....	.....
Liberty	12,887	10,649	7,688	8,367	7,926	7,241	7,233	6,695	6,228	5,313	5,355
Lincoln	6,146	6,412	5,413	5,466	5,998	5,895	6,145	6,458	4,555	4,766	.....
Lowndes	15,102	11,049	8,321	5,249	7,714	5,574	2,453	.....	.....	.....	.....
Lumpkin	6,867	6,526	5,161	4,626	8,955	5,671	.....	.....	.....	.....	.....
McDuffie	8,789	9,449	.....	.....	.....	.....	.....	.....	.....	.....	.....
McIntosh	6,470	6,241	4,491	5,546	6,027	5,360	4,998	5,129	3,739	2,660	.....
Macon	13,183	11,675	11,458	8,449	7,052	5,045	.....	.....	.....	.....	.....
Madison	11,024	7,978	5,227	5,933	5,703	4,510	4,646	3,735	.....	.....	.....
Marion	7,728	8,598	8,000	7,390	10,280	4,812	1,436	.....	.....	.....	.....
Meriwether	20,740	17,651	13,756	15,330	16,476	14,132	4,422	.....	.....	.....	.....
Miller	4,275	3,720	3,091	1,791	.....	.....	.....	.....	.....	.....	.....
Milton	6,208	6,261	4,284	4,602	.....	.....	.....	.....	.....	.....	.....
Mitchell	10,906	9,392	6,633	4,308	.....	.....	.....	.....	.....	.....	.....
Monroe	19,137	18,808	17,213	15,953	16,985	16,275	16,202	.....	.....	.....	.....
Montgomery	9,248	5,381	3,586	2,997	2,154	1,616	1,269	1,869	2,954	3,180	.....
Morgan	16,041	14,032	10,696	9,997	10,744	9,121	12,046	13,520	8,369	.....	.....
Murray	8,461	8,269	6,500	7,083	14,433	4,695	.....	.....	.....	.....	.....
Muscogee	27,761	19,322	16,663	16,584	18,578	11,699	3,508	.....	.....	.....	.....
Newton	14,310	13,6[illegible]3	14,615	14,320	13,296	11,628	11,155	.....	.....	.....	.....
Oconee	7,713	6,351	.....	.....	.....	.....	.....	.....	.....	.....	.....
Oglethorpe	16,951	15,400	11,782	11,549	12,259	10,868	13,618	14,046	12,297	9,780	.....
Paulding	11,948	10,887	7,639	7,038	7,039	2,556	.....	.....	.....	.....	.....
Pickens	8,182	6,790	5,317	4,951	.....	.....	.....	.....	.....	.....	.....
Pierce	6,379	4,538	2,778	1,973	.....	.....	.....	.....	.....	.....	.....
Pike	16,300	15,849	10,905	10,078	14,306	9,176	6,149	.....	.....	.....	.....
Polk	14,945	11,952	7,822	6,295	.....	.....	.....	.....	.....	.....	.....
Pulaski	16,559	14,6[illegible]	11,940	8,744	6,627	5,389	4,906	5,283	2,093	.....	.....
Putnam	14,842	14,539	10,461	10,125	10,794	10,260	13,261	15,475	10,029	.....	.....
Quitman	4,471	4,392	4,150	3,499	.....	.....	.....	.....	.....	.....	.....
Rabun	5,606	4,634	3,256	3,271	2,448	1,912	2,176	524	.....	.....	.....
Randolph	15,267	13,341	10,561	9,571	12,868	8,276	2,191	.....	.....	.....	.....
Richmond	45,194	34,665	25,724	21,284	16,246	11,932	11,644	8,608	6,189	5,475	11,317
Rockdale	6,813	6,838	.....	.....	.....	.....	.....	.....	.....	.....	.....
Schley	5,443	5,302	5,129	4,633	.....	.....	.....	.....	.....	.....	.....
Screven	14,424	12,786	9,175	8,274	6,847	4,794	4,776	3,941	4,477	3,019	.....
Spalding	13,117	12,585	10,205	8,699	.....	.....	.....	.....	.....	.....	.....
Stewart	15,682	13,998	14,204	13,422	16,027	12,933	.....	.....	.....	.....	.....
Sumter	22,107	18,239	16,559	9,428	10,322	5,759	.....	.....	.....	.....	.....
Talbot	13,258	14,115	11,913	13,616	16,534	15,627	5,940	.....	.....	.....	.....
Taliaferro	7,291	7,034	4,796	4,583	5,146	5,190	4,934	.....	.....	.....	.....
Tattnall	10,253	6,988	4,860	4,352	3,227	2,724	2,040	2,644	2,206	.....	.....
Taylor	8,666	8,597	7,143	5,998	.....	.....	.....	.....	.....	.....	.....
Telfair	5,477	4,828	3,245	2,713	3,026	2,763	2,136	2,104	744	.....	.....
Terrell	14,503	10,451	9,053	6,232	.....	.....	.....	.....	.....	.....	.....
Thomas	26,154	20,597	14,523	10,766	10,103	6,766	3,299	.....	.....	.....	.....
Towns	4,064	3,261	2,780	2,459	.....	.....	.....	.....	.....	.....	.....
Troup	20,723	20,565	17,632	16,262	16,879	15,733	5,799	.....	.....	.....	.....
Twiggs	8,195	8,918	8,545	8,320	8,179	8,422	8,031	10,640	3,405	.....	.....
Union	7,749	6,431	5,267	4,413	7,234	3,152	.....	.....	.....	.....	.....
Upson	12,188	12,400	9,430	9,910	9,424	9,408	7,013	.....	.....	.....	.....
Walker	13,282	11,056	9,925	10,082	13,109	6,572	.....	.....	.....	.....	.....
Walton	17,467	15,622	11,038	11,074	10,821	10,209	10,929	4,192	1,026	.....	.....
Ware	8,811	4,159	2,286	2,200	3,888	2,323	1,205	.....	.....	.....	.....
Warren	10,957	10,885	10,545	9,820	12,425	9,789	10,946	10,630	8,725	8,329	.....
Washington	25,237	21,964	15,842	12,698	11,766	10,565	9,820	10,627	9,940	10,300	4,552
Wayne	7,485	5,980	2,177	2,268	1,499	1,258	963	1,010	676	.....	.....
Webster	5,695	5,237	4,677	5,030	.....	.....	.....	.....	.....	.....	.....
White	6,151	5,341	4,606	3,315	.....	.....	.....	.....	.....	.....	.....
Whitfield	12,916	11,900	10,117	10,047	.....	.....	.....	.....	.....	.....	.....
Wilcox	7,980	3,109	2,439	2,115	.....	.....	.....	.....	.....	.....	.....
Wilkes	18,081	15,985	11,796	11,420	12,107	10,148	14,237	17,606	14,887	13,103	31,500
Wilkinson	10,781	12,061	9,383	9,376	8,296	6,842	6,513	6,992	2,154	.....	.....
Worth	10,048	5,892	3,778	2,763	.....	.....	.....	.....	.....	.....	.....

TABLE 2.—AGGREGATE POPULATION BY COUNTIES: 1790 TO 1890—Continued.

IDAHO.

[Organized as a territory March 3, 1863. Admitted as a state July 3, 1890.]

COUNTIES.	1890	1880	1870	1860	1850
The State	84,385	32,610	14,999	.....	.....
Ada	8,368	4,674	2,675	.....	.....
Alturas (a)	2,629	1,693	689	.....	.....
Bear Lake	6,057	3,235	.....	.....	.....
Bingham (b)	13,575	.....	.....	.....	.....
Boise (c)	3,342	3,214	3,834	.....	.....
Cassia	3,143	1,312	.....	.....	.....
Custer (d)	2,176	.....	.....	.....	.....
Elmore (e)	1,870	.....	.....	.....	.....
Idaho (c)	2,955	2,031	849	.....	.....
Kootenai	4,108	518	.....	.....	.....
Latah (f)	9,173	.....	.....	.....	.....
Lemhi (c)	1,915	2,230	988	.....	.....
Logan (e)	4,169	.....	.....	.....	.....
Nez Perces (f)	2,847	3,965	1,607	.....	.....
Oneida (b)	6,819	6,964	1,922	.....	.....
Owyhee	2,021	1,426	1,713	.....	.....
Shoshone	5,382	469	722	.....	.....
Washington	3,836	879	.....	.....	.....

a Parts taken to form Custer in 1881 and Elmore and Logan in 1889.
b Bingham organized from part of Oneida in 1885.
c Part taken to form Custer in 1881.
d Organized from parts of Alturas, Boise, Idaho, and Lemhi in 1881.
e Organized from part of Alturas in 1889.
f Latah organized from part of Nez Perces in 1888.

ILLINOIS.

[Organized as a territory March 1, 1809. Admitted as a state December 3, 1818.]

COUNTIES.	1890	1880	1870	1860	1850	1840	1830	1820	1810	1800	1790
The State	3,826,351	3,077,871	2,539,891	1,711,951	851,470	476,183	157,445	55,162	12,282	a2,458	.....
Adams	61,888	59,135	56,362	41,323	26,508	14,476	2,186	.....	.....	.....	.....
Alexander	16,563	14,808	10,564	4,707	2,484	3,313	1,390	626	.....	.....	.....
Bond	14,550	14,866	13,152	9,815	6,144	5,060	3,124	2,931	.....	.....	.....
Boone	12,203	11,508	12,942	11,678	7,624	1,705	.....	.....	.....	.....	.....
Brown	11,951	13,041	12,205	9,938	7,198	4,183	.....	.....	.....	.....	.....
Bureau	35,014	33,172	32,415	26,426	8,841	3,067	.....	.....	.....	.....	.....
Calhoun	7,652	7,467	6,562	5,144	3,231	1,741	1,090	.....	.....	.....	.....
Carroll	18,320	16,976	16,705	11,733	4,586	1,023	.....	.....	.....	.....	.....
Cass	15,963	14,493	11,580	11,325	7,253	2,981	.....	.....	.....	.....	.....
Champaign	42,159	40,863	32,737	14,629	2,649	1,475	.....	.....	.....	.....	.....
Christian	30,531	28,227	20,363	10,492	3,203	1,878	.....	.....	.....	.....	.....
Clark	21,899	21,894	18,719	14,987	9,532	7,453	3,940	931	.....	.....	.....
Clay	16,772	16,192	15,875	9,336	4,289	3,228	755	.....	.....	.....	.....
Clinton	17,411	18,714	16,285	10,941	5,139	3,718	2,330	.....	.....	.....	.....
Coles	30,093	27,042	25,235	14,203	9,335	9,616	.....	.....	.....	.....	.....
Cook	1,191,922	607,524	349,966	144,954	43,385	10,201	.....	.....	.....	.....	.....
Crawford	17,283	16,197	13,889	11,551	7,135	4,422	3,117	2,999	.....	.....	.....
Cumberland	15,443	13,759	12,223	8,311	3,718	.....	.....	.....	.....	.....	.....
Dekalb	27,066	26,768	23,265	19,086	7,540	1,697	.....	.....	.....	.....	.....
Dewitt	17,011	17,010	14,768	10,820	5,002	3,247	.....	.....	.....	.....	.....
Douglas	17,669	15,853	13,484	7,140	.....	.....	.....	.....	.....	.....	.....
Dupage	22,551	19,161	16,685	14,701	9,290	3,535	.....	.....	.....	.....	.....
Edgar	26,787	25,499	21,450	16,925	10,692	8,225	4,071	.....	.....	.....	.....
Edwards	9,444	8,597	7,565	5,454	3,524	3,070	1,649	3,444	.....	.....	.....
Effingham	19,358	18,920	15,653	7,816	3,799	1,675	.....	.....	.....	.....	.....
Fayette	23,367	23,241	19,638	11,189	8,075	6,328	2,704	.....	.....	.....	.....
Ford	17,035	15,099	9,103	1,979	.....	.....	.....	.....	.....	.....	.....
Franklin	17,138	16,129	12,652	9,393	5,681	3,682	4,083	1,763	.....	.....	.....
Fulton	43,110	41,240	38,291	33,338	22,508	13,142	1,841	.....	.....	.....	.....
Gallatin	14,935	12,861	11,134	8,055	5,448	10,760	7,405	3,155	.....	.....	.....
Greene	23,791	23,010	20,277	16,093	12,429	11,951	7,674	.....	.....	.....	.....
Grundy	21,024	16,732	14,938	10,379	3,023	.....	.....	.....	.....	.....	.....
Hamilton	17,800	16,712	13,014	9,915	6,362	3,945	2,616	.....	.....	.....	.....
Hancock	31,907	35,337	35,935	29,061	14,652	9,946	483	.....	.....	.....	.....
Hardin	7,234	6,024	5,113	3,759	2,887	1,378	.....	.....	.....	.....	.....
Henderson	9,876	10,722	12,582	9,501	4,612	.....	.....	.....	.....	.....	.....
Henry	33,338	36,597	35,506	20,660	3,807	1,260	41	.....	.....	.....	.....
Iroquois	35,167	35,451	25,782	12,325	4,149	1,695	.....	.....	.....	.....	.....
Jackson	27,809	22,505	19,634	9,589	5,862	3,566	1,828	1,542	.....	.....	.....
Jasper	18,188	14,515	11,234	8,364	3,220	1,472	.....	.....	.....	.....	.....
Jefferson	22,590	20,686	17,864	12,965	8,109	5,762	2,555	691	.....	.....	.....
Jersey	14,810	15,542	15,054	12,051	7,354	4,535	.....	.....	.....	a100	.....
Jo Daviess	25,101	27,528	27,820	27,325	18,604	6,180	2,111	.....	.....	.....	.....
Johnson	15,013	13,078	11,248	9,342	4,114	3,626	1,596	843	.....	.....	.....
Kane	65,061	44,939	39,091	30,062	16,703	6,501	.....	.....	.....	.....	.....
Kankakee	28,732	25,047	24,352	15,412	.....	.....	.....	.....	.....	.....	.....
Kendall	12,106	13,083	12,399	13,074	7,730	.....	.....	.....	.....	.....	.....

a Then in the territory of Indiana.

TABLE 2.—AGGREGATE POPULATION BY COUNTIES: 1790 TO 1890—Continued.

ILLINOIS—Continued.

COUNTIES.	1890	1880	1870	1860	1850	1840	1830	1820	1810	1800	1790
Knox	38,752	38,344	39,522	28,663	13,279	7,060	274				
Lake	24,235	21,296	21,014	18,257	14,226	2,634					
Lasalle	80,798	70,403	60,792	48,332	17,815	9,348					
Lawrence	14,693	13,663	12,533	9,214	6,121	7,092	3,668				
Lee	26,187	27,491	27,171	17,651	5,292	2,035					
Livingston	38,455	38,450	31,471	11,637	1,552	759					
Logan	25,489	25,037	23,053	14,272	5,128	2,333					
McDonough (*a*)	27,467	27,970	26,509	20,069	7,616	5,308					
McHenry	26,114	24,908	23,762	22,089	14,978	2,578					
McLean	63,036	60,100	53,988	28,772	10,163	6,565					
Macon	38,083	30,665	26,481	13,738	3,988	3,039	1,122				
Macoupin	40,380	37,692	32,726	24,602	12,355	7,826	1,990				
Madison	51,535	50,126	44,131	31,251	20,441	14,433	6,221	13,550			
Marion	24,341	23,686	20,622	12,739	6,720	4,742	2,125				
Marshall	13,653	15,055	16,956	13,437	5,180	1,849					
Mason	16,067	16,242	16,184	10,931	5,921						
Massac	11,313	10,443	9,581	6,213	4,092						
Menard	13,120	13,024	11,735	9,584	6,349	4,431					
Mercer	18,545	19,502	18,769	15,042	5,246	2,352	26				
Monroe	12,948	13,682	12,982	12,832	7,679	4,481	2,000	1,516			
Montgomery	30,003	28,078	25,314	13,979	6,277	4,490	2,953				
Morgan	32,636	31,514	28,463	22,112	16,064	19,547	12,714				
Moultrie	14,481	13,699	10,385	6,385	3,234						
Ogle	28,710	29,937	27,492	22,888	10,020	3,479					
Peoria (*b*)	70,378	55,355	47,540	36,601	17,547	6,153					
Perry	17,529	16,007	13,723	9,552	5,278	3,222	1,215				
Piatt	17,062	15,583	10,953	6,127	1,606						
Pike	31,000	33,751	30,768	27,249	18,819	11,728	2,396				
Pope	14,016	13,256	11,437	6,742	3,975	4,094	3,316	2,610			
Pulaski	11,355	9,507	8,752	3,943	2,265						
Putnam (*b*)	4,730	5,554	6,280	5,587	3,924	2,131	1,310				
Randolph	25,049	25,690	20,859	17,205	11,079	7,944	4,429	3,492	7,275	*c*1,103	
Richland	15,019	15,545	12,803	9,711	4,012						
Rock Island	41,917	38,302	29,783	21,005	6,937	2,610					
St. Clair	66,571	61,806	51,068	37,694	20,180	13,631	7,078	5,248	5,007	*c*1,255	
Saline	19,342	15,940	12,714	9,331	5,588						
Sangamon	61,195	52,894	46,352	32,274	19,228	14,716	12,960				
Schuyler (*a*)	16,013	16,249	17,419	14,684	10,573	6,972	2,959				
Scott	10,304	10,741	10,530	9,069	7,914	6,215					
Shelby	31,191	30,270	25,476	14,613	7,807	6,659	2,972				
Stark	9,982	11,207	10,751	9,004	3,710	1,573					
Stephenson	31,338	31,963	30,608	25,112	11,666	2,800					
Tazewell	29,556	29,666	27,903	21,470	12,052	7,221	4,716				
Union	21,549	18,102	16,518	11,181	7,615	5,524	3,239	2,362			
Vermilion	49,905	41,588	30,388	19,800	11,492	9,303	5,836				
Wabash	11,866	9,945	8,841	7,313	4,690	4,240	2,710				
Warren	21,281	22,933	23,174	18,336	8,176	6,739	308				
Washington	19,262	21,112	17,599	13,731	6,953	4,810	1,675	1,517			
Wayne	23,806	21,291	19,758	12,223	6,825	5,133	2,553	1,114			
White	25,005	23,087	16,846	12,403	8,925	7,919	6,091	4,828			
Whiteside	30,854	30,885	27,503	18,737	5,361	2,514					
Will	62,007	53,422	43,013	29,321	16,703	10,167					
Williamson	22,226	19,324	17,329	12,205	7,216	4,457					
Winnebago	39,938	30,505	29,301	24,491	11,773	4,609					
Woodford	21,429	21,620	18,956	13,282	4,415						

a McDonough and Schuyler reported together in 1830.
b Peoria and Putnam reported together in 1830.
c Then in the territory of Indiana.

INDIANA.

[Organized as a territory July 4, 1800. Admitted as a state December 11, 1816.]

COUNTIES.	1890	1880	1870	1860	1850	1840	1830	1820	1810	1800	1790
The State	2,192,404	1,978,301	1,680,637	1,350,428	988,416	685,866	343,031	147,178	24,520	5,641	
Adams	20,181	15,385	11,382	9,252	5,797	2,264					
Allen	66,689	54,763	43,494	29,328	16,919	5,942	996				
Bartholomew	23,867	22,777	21,133	17,865	12,428	1,226	5,476				
Benton	11,903	11,108	5,615	2,809	1,144						
Blackford	10,461	8,029	6,272	4,122	2,860	10,042					

TABLE 2.—AGGREGATE POPULATION BY COUNTIES: 1790 TO 1890—Continued.

INDIANA—Continued.

COUNTIES.	1890	1880	1870	1860	1850	1840	1830	1820	1810	1800	1790
Boone	26,572	25,922	22,593	16,753	11,631	8,121	621				
Brown (a)										50	
Brown	10,308	10,264	8,681	6,507	4,846	2,364					
Carroll	20,021	18,345	16,152	13,489	11,015	7,819	1,611				
Cass	31,152	27,611	24,193	16,843	11,021	5,480	1,162				
Clark	30,259	28,610	24,770	20,502	15,828	14,595	10,686	8,709	5,670		
Clay	30,536	25,854	19,084	12,161	7,944	5,567	1,616				
Clinton	27,370	23,472	17,330	14,505	11,869	7,508	1,423				
Crawford (a)										65	
Crawford	13,941	12,356	9,851	8,226	6,524	5,282	3,238	2,583			
Daviess	26,227	21,552	16,747	13,323	10,352	6,720	4,543	3,432			
Dearborn	23,364	26,671	24,116	24,406	20,166	19,327	13,974	11,468	7,310		
Decatur	19,277	19,779	19,053	17,294	15,107	12,171	5,887				
Dekalb	24,307	20,225	17,167	13,880	8,251	1,968					
Delaware	30,131	22,926	19,030	15,753	10,843	8,843	2,374	3,677			
Dubois	20,253	15,992	12,597	10,394	6,321	3,632	1,778	1,168			
Elkhart	39,201	33,454	26,026	20,986	12,690	6,660	935				
Fayette	12,630	11,394	10,476	10,225	10,217	9,837	9,112	5,950			
Floyd	29,458	24,590	23,300	20,183	14,875	9,454	6,361	2,776			
Fountain	19,558	20,228	16,389	15,566	13,253	11,218	7,619				
Franklin	18,366	20,092	20,223	19,549	17,968	13,349	10,190	10,763			
Fulton	16,746	14,301	12,726	9,422	5,982	1,993					
Gibson	24,920	22,742	17,371	14,532	10,771	8,977	5,418	3,876			
Grant	31,493	23,618	18,487	15,797	11,092	4,875					
Greene	24,379	22,996	19,514	16,041	12,313	8,321	4,242				
Hamilton	26,123	24,801	20,882	17,310	12,684	9,855	1,757				
Hancock	17,829	17,123	15,123	12,802	9,698	7,535	1,436				
Harrison	20,786	21,326	19,913	18,521	15,286	12,459	10,273	7,875	3,595		
Hendricks	21,498	22,981	20,277	16,953	14,083	11,264	3,975				
Henry	23,879	24,016	22,986	20,119	17,605	15,128	6,497				
Howard	26,186	19,584	15,847	12,524	6,657						
Huntington	27,644	21,805	19,036	14,867	7,850	1,579					
Jackson	24,139	23,050	18,974	16,286	11,047	8,961	4,870	4,010			
Jasper	11,185	9,464	6,354	4,291	3,540	1,267					
Jay	23,478	19,282	15,000	11,399	7,047	3,863					
Jefferson	24,507	25,977	29,741	25,036	23,916	16,614	11,465	8,038			
Jennings	14,608	16,453	16,218	14,749	12,096	8,829	3,974	2,000			
Jersey (b)										100	
Johnson	19,561	19,537	18,366	14,854	12,101	9,352	4,019				
Knox	28,044	26,324	21,562	16,056	11,084	10,657	6,525	5,437	7,945	2,517	
Kosciusko	28,645	26,494	23,531	17,418	10,243	4,170					
Lagrange	15,615	15,630	14,148	11,366	8,387	3,664					
Lake	23,886	15,091	12,339	9,145	3,991	1,468					
Laporte	34,445	30,985	27,062	22,919	12,145	8,184					
Lawrence	19,792	18,543	14,628	13,692	12,097	11,782	9,234	4,116			
Madison	36,487	27,527	22,770	16,518	12,375	8,874	2,238				
Marion	141,156	102,782	71,939	39,855	24,103	16,080	7,192				
Marshall	23,818	23,414	20,211	12,722	5,348	1,651					
Martin	13,973	13,475	11,103	8,975	5,941	3,875	2,010	1,032			
Miami	25,823	24,083	21,052	16,851	11,304	3,048					
Michilimackinac (c)										551	
Monroe	17,673	15,875	14,168	12,847	11,286	10,143	6,577	2,679			
Montgomery	28,025	27,316	23,765	20,888	18,084	14,438	7,317				
Morgan	18,643	18,900	17,528	16,110	14,576	10,741	5,593				
Newton	8,803	8,167	5,829	2,360							
Noble	23,359	22,956	20,389	14,915	7,946	2,702					
Ohio	4,955	5,563	5,837	5,462	5,308						
Orange	14,678	14,363	13,497	12,076	10,809	9,602	7,901	5,368			
Owen	15,040	15,901	16,137	14,376	12,106	8,359	4,017	838			
Parke	20,296	19,460	18,166	15,538	14,968	13,499	7,535				
Perry	18,240	16,997	14,801	11,847	7,268	4,655	3,369	2,330			
Pike	18,544	16,383	13,779	10,078	7,720	4,769	2,475	1,472			
Porter	18,052	17,227	13,942	10,313	5,234	2,162					
Posey	21,529	20,857	19,185	16,167	12,549	9,683	6,549	4,061			
Pulaski	11,233	9,851	7,801	5,711	2,595	561					
Putnam	22,335	22,501	21,514	20,681	18,615	16,843	8,262				
Randolph (b)										1,103	
Randolph	28,085	26,435	22,862	18,997	14,725	10,684	3,912	1,808			
Ripley	19,350	21,627	20,977	19,054	14,820	10,392	3,989	1,822			
Rush	19,034	19,238	17,626	16,193	16,445	16,456	9,707				
St. Clair (b)										1,255	
St. Joseph	42,457	33,178	25,322	18,455	10,954	6,425	287				
Scott	7,833	8,343	7,873	7,303	5,885	4,242	3,092	2,334			
Shelby	25,454	25,257	21,892	19,569	15,502	12,005	6,295				
Spencer	22,060	22,122	17,998	14,556	8,616	6,305	3,196	1,882			

a Now in Wisconsin. b Now in Illinois. c Now in Michigan.

TABLE 2.—AGGREGATE POPULATION BY COUNTIES: 1790 TO 1890—Continued.

INDIANA—Continued.

COUNTIES.	1890	1880	1870	1860	1850	1840	1830	1820	1810	1800	1790
Starke	7,339	5,105	3,888	2,195	557	149	.....	.....	.....	.....	.....
Steuben	14,478	14,645	12,854	10,374	6,104	2,578	.....	.....	.....	.....	.....
Sullivan	21,877	20,336	18,453	15,064	10,141	8,315	4,630	3,498	.....	.....	.....
Switzerland	12,514	13,336	12,134	12,698	12,932	9,920	7,028	3,934	.....	.....	.....
Tippecanoe	35,078	35,966	33,515	25,726	19,377	13,724	7,187	.....	.....	.....	.....
Tipton	18,157	14,407	11,953	8,170	3,532	.....	.....	.....	.....	.....	.....
Union	7,006	7,673	6,341	7,109	6,944	8,017	7,944	.....	.....	.....	.....
Vanderburg	59,809	42,193	33,145	20,552	11,414	6,250	2,611	1,798	.....	.....	.....
Vermilion	13,154	12,025	10,840	9,422	8,661	8,274	5,692	.....	.....	.....	.....
Vigo	50,195	45,658	33,549	22,517	15,289	12,076	5,766	3,390	.....	.....	.....
Wabash	27,126	25,241	21,305	17,547	12,138	2,756	(a)	147	.....	.....	.....
Warren	10,955	11,497	10,204	10,057	7,387	5,656	2,861	.....	.....	.....	.....
Warrick	21,161	20,162	17,653	13,261	8,811	6,321	2,877	1,749	.....	.....	.....
Washington	18,619	18,955	18,495	17,909	17,040	15,269	13,064	9,039	.....	.....	.....
Wayne	37,628	38,613	34,048	29,558	25,320	23,290	18,571	12,119	.....	.....	.....
Wells	21,514	18,442	13,585	10,844	6,152	1,822	.....	.....	.....	.....	.....
White	15,671	13,795	10,554	8,258	4,761	1,832	.....	.....	.....	.....	.....
Whitley	17,768	16,941	14,399	10,730	5,190	1,237	.....	.....	.....	.....	.....

a No returns.

IOWA.

[Organized as a territory July 3, 1838. Admitted as a state March 3, 1845. Readmitted with enlarged boundaries December 28, 1846.]

COUNTIES.	1890	1880	1870	1860	1850	1840	1830	1820	1810	1800	1790
The State	1,911,896	1,624,615	1,194,020	674,913	192,214	43,112	.....	.....	.....	.....	.....
Adair	14,534	11,667	3,982	984	.....	.....	.....	.....	.....	.....	.....
Adams	12,292	11,888	4,614	1,533	.....	.....	.....	.....	.....	.....	.....
Allamakee	17,907	19,791	17,868	12,237	777	.....	.....	.....	.....	.....	.....
Appanoose	18,961	16,636	16,456	11,931	3,131	.....	.....	.....	.....	.....	.....
Audubon	12,412	7,448	1,212	454	.....	.....	.....	.....	.....	.....	.....
Benton	24,178	24,888	22,454	8,496	672	.....	.....	.....	.....	.....	.....
Blackhawk	24,219	23,913	21,706	8,244	135	.....	.....	.....	.....	.....	.....
Boone	23,772	20,838	14,584	4,232	735	.....	.....	.....	.....	.....	.....
Bremer	14,630	14,081	12,528	4,915	.....	.....	.....	.....	.....	.....	.....
Buchanan	18,997	18,546	17,034	7,906	517	.....	.....	.....	.....	.....	.....
Buena Vista	13,548	7,537	1,585	57	.....	.....	.....	.....	.....	.....	.....
Butler	15,463	14,293	9,951	3,724	.....	.....	.....	.....	.....	.....	.....
Calhoun	13,107	5,595	1,602	147	.....	.....	.....	.....	.....	.....	.....
Carroll	18,828	12,351	2,451	281	.....	.....	.....	.....	.....	.....	.....
Cass	19,645	16,943	5,464	1,612	.....	.....	.....	.....	.....	.....	.....
Cedar	18,253	18,936	19,731	12,949	3,941	1,253	.....	.....	.....	.....	.....
Cerro Gordo	14,864	11,461	4,722	940	.....	.....	.....	.....	.....	.....	.....
Cherokee	15,659	8,240	1,967	58	.....	.....	.....	.....	.....	.....	.....
Chickasaw	15,019	14,534	10,180	4,336	.....	.....	.....	.....	.....	.....	.....
Clarke	11,332	11,513	8,735	5,427	79	.....	.....	.....	.....	.....	.....
Clay	9,309	4,248	1,523	52	.....	.....	.....	.....	.....	.....	.....
Clayton	26,733	28,829	27,771	20,728	3,873	1,101	.....	.....	.....	.....	.....
Clinton	41,199	36,763	35,357	18,938	2,822	821	.....	.....	.....	.....	.....
Crawford	18,894	12,413	2,530	383	.....	.....	.....	.....	.....	.....	.....
Dallas	20,479	18,746	12,019	5,244	854	.....	.....	.....	.....	.....	.....
Davis	15,258	16,468	15,565	13,764	7,264	.....	.....	.....	.....	.....	.....
Decatur	15,643	15,336	12,018	8,677	965	.....	.....	.....	.....	.....	.....
Delaware	17,349	17,950	17,432	11,024	1,759	168	.....	.....	.....	.....	.....
Des Moines	35,324	33,099	27,256	19,611	12,988	5,577	.....	.....	.....	.....	.....
Dickinson	4,328	1,901	1,389	180	.....	.....	.....	.....	.....	.....	.....
Dubuque	49,848	42,996	38,969	31,164	10,841	3,059	.....	.....	.....	.....	.....
Emmet	4,274	1,550	1,392	105	.....	.....	.....	.....	.....	.....	.....
Fayette	23,141	22,258	16,973	12,073	825	.....	.....	.....	.....	.....	.....
Floyd	15,424	14,677	10,768	3,744	.....	.....	.....	.....	.....	.....	.....
Franklin	12,871	10,249	4,738	1,309	.....	.....	.....	.....	.....	.....	.....
Fremont	16,842	17,652	11,174	5,074	1,244	.....	.....	.....	.....	.....	.....
Greene	15,797	12,727	4,627	1,374	.....	.....	.....	.....	.....	.....	.....
Grundy	13,215	12,639	6,399	793	.....	.....	.....	.....	.....	.....	.....
Guthrie	17,380	14,394	7,061	3,058	.....	.....	.....	.....	.....	.....	.....
Hamilton	15,319	11,252	6,055	1,699	.....	.....	.....	.....	.....	.....	.....
Hancock	7,621	3,453	999	179	.....	.....	.....	.....	.....	.....	.....
Hardin	19,003	17,807	13,684	5,440	.....	.....	.....	.....	.....	.....	.....
Harrison	21,356	16,649	8,931	3,621	.....	.....	.....	.....	.....	.....	.....
Henry	18,895	20,986	21,463	18,701	8,707	3,772	.....	.....	.....	.....	.....

TABLE 2.—AGGREGATE POPULATION BY COUNTIES: 1790 TO 1890—Continued.

IOWA—Continued.

COUNTIES.	1890	1880	1870	1860	1850	1840	1830	1820	1810	1800	1790
Howard	11,182	10,837	6,282	3,168	.....	.....	.....	.....	.....	.....	.....
Humboldt	9,836	5,341	2,596	332	.....	.....	.....	.....	.....	.....	.....
Ida	10,705	4,382	226	43	.....	.....	.....	.....	.....	.....	.....
Iowa	18,270	19,221	16,644	8,029	822	.....	.....	.....	.....	.....	.....
Jackson	22,771	23,771	22,619	18,493	7,210	1,411	.....	.....	.....	.....	.....
Jasper	24,943	25,963	22,116	9,883	1,280	.....	.....	.....	.....	.....	.....
Jefferson	15,184	17,469	17,839	15,028	9,904	2,773	.....	.....	.....	.....	.....
Johnson	23,082	25,429	24,898	17,573	4,472	1,491	.....	.....	.....	.....	.....
Jones	20,233	21,052	19,731	13,306	3,007	471	.....	.....	.....	.....	.....
Keokuk	23,862	21,258	19,434	13,271	4,822	.....	.....	.....	.....	.....	.....
Kossuth	13,120	6,178	3,351	416	.....	.....	.....	.....	.....	.....	.....
Lee	37,715	34,859	37,210	29,232	18,861	6,093	.....	.....	.....	.....	.....
Linn	45,303	37,237	31,080	18,947	5,444	1,373	.....	.....	.....	.....	.....
Louisa	11,873	13,142	12,877	10,370	4,939	1,927	.....	.....	.....	.....	.....
Lucas	14,563	14,530	10,388	5,766	471	.....	.....	.....	.....	.....	.....
Lyon	8,680	1,968	221	.....	.....	.....	.....	.....	.....	.....	.....
Madison	15,977	17,224	13,884	7,339	1,179	.....	.....	.....	.....	.....	.....
Mahaska	28,805	25,202	22,508	14,816	5,989	.....	.....	.....	.....	.....	.....
Marion	23,058	25,111	24,436	16,813	5,482	.....	.....	.....	.....	.....	.....
Marshall	25,842	23,752	17,576	6,015	338	.....	.....	.....	.....	.....	.....
Mills	14,548	14,137	8,718	4,481	.....	.....	.....	.....	.....	.....	.....
Mitchell	13,299	14,363	9,582	3,409	.....	.....	.....	.....	.....	.....	.....
Monona	14,515	9,055	3,654	832	.....	.....	.....	.....	.....	.....	.....
Monroe	13,666	13,719	12,724	8,612	2,884	.....	.....	.....	.....	.....	.....
Montgomery	15,848	15,895	5,934	1,256	.....	.....	.....	.....	.....	.....	.....
Muscatine	24,504	23,170	21,688	16,444	5,731	1,942	.....	.....	.....	.....	.....
O'Brien	13,060	4,155	715	8	.....	.....	.....	.....	.....	.....	.....
Osceola	5,574	2,219	.....	.....	.....	.....	.....	.....	.....	.....	.....
Page	21,341	19,667	9,975	4,419	551	.....	.....	.....	.....	.....	.....
Palo Alto	9,318	4,131	1,336	132	.....	.....	.....	.....	.....	.....	.....
Plymouth	19,568	8,566	2,199	148	.....	.....	.....	.....	.....	.....	.....
Pocahontas	9,553	3,713	1,446	103	.....	.....	.....	.....	.....	.....	.....
Polk	65,410	42,395	27,857	11,625	4,513	.....	.....	.....	.....	.....	.....
Pottawattamie	47,430	39,850	16,893	4,968	7,828	.....	.....	.....	.....	.....	.....
Poweshiek	18,394	18,936	15,581	5,668	615	.....	.....	.....	.....	.....	.....
Ringgold	13,556	12,085	5,691	2,923	.....	.....	.....	.....	.....	.....	.....
Sac	14,522	8,774	1,411	246	.....	.....	.....	.....	.....	.....	.....
Scott	43,164	41,266	38,599	25,959	5,986	2,140	.....	.....	.....	.....	.....
Shelby	17,611	12,696	2,540	818	.....	.....	.....	.....	.....	.....	.....
Sioux	18,370	5,426	576	10	.....	.....	.....	.....	.....	.....	.....
Story	18,127	16,906	11,651	4,051	.....	.....	.....	.....	.....	.....	.....
Tama	21,651	21,585	16,131	5,285	8	.....	.....	.....	.....	.....	.....
Taylor	16,384	15,635	6,989	3,590	204	.....	.....	.....	.....	.....	.....
Union	16,900	14,980	5,986	2,012	.....	.....	.....	.....	.....	.....	.....
Van Buren	16,253	17,043	17,672	17,081	12,270	6,146	.....	.....	.....	.....	.....
Wapello	30,426	25,285	22,346	14,518	8,471	.....	.....	.....	.....	.....	.....
Warren	18,269	19,578	17,980	10,281	961	.....	.....	.....	.....	.....	.....
Washington	18,468	20,374	18,952	14,235	4,957	1,594	.....	.....	.....	.....	.....
Wayne	15,670	16,127	11,287	6,409	340	.....	.....	.....	.....	.....	.....
Webster	21,582	15,951	10,484	2,504	.....	.....	.....	.....	.....	.....	.....
Winnebago	7,325	4,917	1,562	168	.....	.....	.....	.....	.....	.....	.....
Winneshiek	22,528	23,938	23,570	13,942	546	.....	.....	.....	.....	.....	.....
Woodbury	55,632	14,996	6,172	1,119	.....	.....	.....	.....	.....	.....	.....
Worth	9,247	7,953	2,892	756	.....	.....	.....	.....	.....	.....	.....
Wright	12,057	5,062	2,392	653	.....	.....	.....	.....	.....	.....	.....

KANSAS.

[Organized as a territory May 30, 1854. Admitted as a state January 29, 1861.]

COUNTIES.	1890	1880	1870	1860	1850
The State	1,427,096	996,096	364,399	107,206	.....
Allen	13,509	11,303	7,022	3,082	.....
Anderson	14,203	9,057	5,220	2,400	.....
Arapahoe (*a*)	.....	3	.....	.....	.....
Atchison	26,758	26,668	15,507	7,729	.....
Barber	7,973	2,661	.....	.....	.....
Barton	13,172	10,318	2	.....	.....
Bourbon	28,575	19,591	15,076	6,101	.....
Breckenridge (*b*)	.....	.....	.....	3,197	.....
Brown	20,319	12,817	6,823	2,607	.....
Buffalo (*c*)	.....	191	.....	.....	.....
Butler	24,055	18,586	3,035	437	.....
Chase	8,233	6,081	1,975	808	.....
Chantauqua	12,297	11,072	.....	.....	.....
Cherokee (*d*)	27,770	21,905	11,038	1,501	.....
Cheyenne	4,401	37	.....	.....	.....
Clark	2,357	163	.....	.....	.....
Clay	16,146	12,320	2,942	163	.....
Cloud	19,295	15,343	2,323	.....	.....
Coffey	15,856	11,438	6,201	2,842	.....
Comanche (*e*)	2,549	372	.....	.....	.....

a Taken to form Finney in 1884.
b Taken to form Lyon prior to 1870.
c Part taken to form Finney and part given to Hodgeman in 1884.
d Name changed from McGhee prior to 1870.
e Kiowa organized from parts of Comanche and Edwards in 1886.

TABLE 2.—AGGREGATE POPULATION BY COUNTIES: 1790 TO 1890—Continued.

KANSAS—Continued.

COUNTIES.	1890	1880	1870	1860	1850
Cowley (*a*)	34,478	21,538	1,175	158	.....
Crawford	30,286	16,851	8,160	.....	.....
Decatur	8,414	4,180	.....	.....	.....
Dickinson	22,273	15,251	3,043	378	.....
Doniphan	13,535	14,257	13,969	8,083	.....
Douglas	23,961	21,700	20,592	8,637	.....
Edwards (*b*)	3,600	2,409	.....	.....	.....
Elk	12,216	10,623	.....	.....	.....
Ellis	7,942	6,179	1,336	.....	.....
Ellsworth	9,272	8,494	1,185	.....	.....
Finney (*c*)	3,350	.....	.....	.....	.....
Foote (*d*)	.....	411	.....	.....	.....
Ford (*e*)	5,308	3,122	427	.....	.....
Franklin	20,279	16,797	10,385	3,030	.....
Garfield (*f*)	881	.....	.....	.....	.....
Geary (*g*)	10,423	6,994	5,526	1,163	.....
Gove	2,994	1,196	.....	.....	.....
Graham	5,029	4,258	.....	.....	.....
Grant (*h*)	1,308	9	.....	.....	.....
Gray (*i*)	2,415	.....	.....	.....	.....
Greeley	1,264	3	.....	.....	.....
Greenwood	16,309	10,548	3,484	759	.....
Hamilton (*j*)	2,027	168	.....	.....	.....
Harper	13,266	4,133	.....	.....	.....
Harvey	17,601	11,451	.....	.....	.....
Haskell (*k*)	1,077	.....	.....	.....	.....
Hodgeman (*l*)	2,395	1,704	.....	.....	.....
Howard (*m*)	.....	.....	2,794	19	.....
Jackson	14,626	10,718	6,053	1,936	.....
Jefferson	16,620	15,563	12,526	4,459	.....
Jewell	19,349	17,475	207	.....	.....
Johnson	17,385	16,853	13,684	4,364	.....
Kearny (*h*)	1,571	159	.....	.....	.....
Kingman	11,823	3,713	.....	.....	.....
Kiowa (*b*)	2,873	.....	.....	.....	.....
Labette	27,586	22,735	9,973	.....	.....
Lane	2,060	601	.....	.....	.....
Leavenworth	38,485	32,355	32,444	12,606	.....
Lincoln	9,709	8,582	516	.....	.....
Linn	17,215	15,298	12,174	6,336	.....
Logan (*n*)	3,384	.....	.....	.....	.....
Lyon	23,196	17,326	8,014	.....	.....
McPherson	21,614	17,143	738	.....	.....
Madison (*o*)	.....	.....	.....	636	.....
Marion	20,539	12,453	768	74	.....
Marshall	23,912	16,136	6,901	2,280	.....
Meade	2,542	296	.....	.....	.....
Miami (*p*)	19,614	17,802	11,725	4,980	.....
Mitchell	15,037	14,911	485	.....	.....
Montgomery	23,104	18,213	7,564	.....	.....
Morris	11,381	9,265	2,225	770	.....
Morton (*q*)	724	9	.....	.....	.....
Nemaha	19,249	12,462	7,339	2,436	.....
Neosho (*r*)	18,561	15,121	10,206	88	.....
Ness	4,944	3,722	2	.....	.....
Norton (*s*)	10,617	6,998	.....	.....	.....
Osage	25,062	19,642	7,648	1,113	.....
Osborne	12,083	12,517	33	.....	.....
Otoe (*t*)	.....	.....	.....	238	.....
Ottawa	12,581	10,307	2,127	.....	.....
Pawnee	5,204	5,396	179	.....	.....
Phillips	13,661	12,014	.....	.....	.....
Pottawatomie	17,722	16,350	7,848	1,529	.....
Pratt	8,118	1,890	.....	.....	.....
Rawlins	6,756	1,623	.....	.....	.....
Reno	27,079	12,826	.....	.....	.....
Republic	19,002	14,913	1,281	.....	.....
Rice	14,451	9,292	5	.....	.....
Riley	13,183	10,430	5,105	1,224	.....
Rooks	8,018	8,112	.....	.....	.....
Rush	5,204	5,490	.....	.....	.....
Russell	7,333	7,351	156	.....	.....
Saline	17,442	13,808	4,246	.....	.....
Scott	1,262	43	.....	.....	.....
Sedgwick	43,626	18,753	1,095	.....	.....
Sequoyah (*u*)	.....	568	.....	.....	.....
Seward	1,503	5	.....	.....	.....
Shawnee	49,172	29,093	13,121	3,513	.....
Sheridan	3,733	1,567	.....	.....	.....
Sherman	5,261	13	.....	.....	.....
Smith	15,613	13,883	66	.....	.....
Stafford	8,520	4,755	.....	.....	.....
Stanton (*v*)	1,031	5	.....	.....	.....
Stevens	1,418	12	.....	.....	.....
Sumner	30,271	20,812	22	.....	.....
Thomas	5,538	161	.....	.....	.....
Trego	2,535	2,535	166	.....	.....
Wabaunsee	11,720	8,756	3,362	1,023	.....
Wallace (*n*)	2,468	686	538	.....	.....
Washington	22,894	14,910	4,081	383	.....
Wichita	1,827	14	.....	.....	.....
Wilson	15,286	13,775	6,694	27	.....
Woodson	9,021	6,535	3,827	1,488	.....
Wyandotte	54,407	19,143	10,015	2,609	.....

a Name changed from Hunter prior to 1870.
b Kiowa organized from parts of Comanche and Edwards in 1886.
c Organized from Arapahoe and Sequoyah and parts of Buffalo, Foote, Grant, and Kearny in 1884; parts taken to form Garfield, Grant, Gray, Haskell, and Kearny in 1887.
d Part taken to form Finney and parts given to Ford and Hodgeman in 1884.
e Part of Foote annexed in 1884; part taken to form Gray in 1887.
f Organized from parts of Finney and Hodgeman in 1887.
g Name changed from Davis in 1889.
h Part taken to form Finney and part given to Hamilton in 1884; reorganized from parts of the same in 1887.
i Organized from parts of Finney, Ford, and Hodgeman in 1887.
j Stanton and parts of Grant and Kearny annexed in 1884; parts taken to form Grant, Kearny, and Stanton in 1887.
k Organized from part of Finney in 1887.
l Parts of Buffalo and Foote annexed in 1884; parts taken to form Garfield and Gray in 1887.
m Name changed from Godfrey prior to 1870; taken to form Chautauqua and Elk in 1875.
n Logan, formerly St. John, organized from part of Wallace in 1881.
o Part given to Greenwood and part taken to form Lyon prior to 1870.
p Name changed from Lykins prior to 1870.
q Name changed from Kansas in 1886.
r Name changed from Dorn prior to 1870.
s Name changed to Billings in 1873; changed back to Norton in 1874.
t Given to Chase prior to 1870.
u Taken to form Finney in 1884.
v Given to Hamilton in 1884 and reorganized from part of the same in 1887.

KENTUCKY.

[Admitted as a state June 1, 1792.]

COUNTIES.	1890	1880	1870	1860	1850	1840	1830	1820	1810	1800	1790
The State	1,858,635	1,648,690	1,321,011	1,155,684	982,405	779,828	687,917	564,135	406,511	220,955	73,677
Adair	13,721	13,078	11,065	9,509	9,898	8,466	8,217	8,765	6,011	.....	.....
Allen	13,692	12,089	10,296	9,187	8,742	7,329	6,485	5,327	.....	.....	.....
Anderson (*a*)	10,610	9,361	5,449	7,404	6,260	5,452	4,520	.....	.....	.....	.....
Ballard (*b*)	8,390	14,378	12,576	8,692	5,496	.....	.....	.....	.....	.....	.....
Barren	21,490	22,321	17,780	16,665	20,240	17,288	15,079	10,328	11,286	4,784	.....

a Part of Washington annexed to Anderson since 1880.
b Part of Ballard taken to form Carlisle in 1886.

TABLE 2.—AGGREGATE POPULATION BY COUNTIES: 1790 TO 1890—Continued.

KENTUCKY—Continued.

COUNTIES.	1890	1880	1870	1860	1850	1840	1830	1820	1810	1800	1790
Bath	12,813	11,982	10,145	12,113	12,115	9,763	8,799	7,961	.....	.....	.....
Bell (a)	10,312	6,055	3,731	.....	.....	.....	.....	.....	.....	.....	.....
Boone	12,246	11,996	10,696	11,196	11,185	10,034	9,075	6,542	3,608	1,534	.....
Bourbon	16,976	15,956	14,863	14,860	14,466	14,478	18,436	17,664	18,009	12,825	7,837
Boyd	14,033	12,165	8,573	6,044	.....	.....	.....	.....	.....	.....	.....
Boyle	12,948	11,930	9,515	9,304	9,116	.....	.....	.....	.....	.....	.....
Bracken	12,369	13,509	11,409	11,021	8,903	7,053	6,518	5,280	3,706	2,606	.....
Breathitt (b)	8,705	7,742	5,672	4,980	3,785	2,195	.....	.....	.....	.....	.....
Breckinridge	18,976	17,486	13,440	13,236	10,593	8,944	7,345	7,485	3,430	807	.....
Bullitt	8,291	8,521	7,781	7,289	6,774	6,334	5,652	5,831	4,311	3,542	.....
Butler	13,956	12,181	9,404	7,927	5,755	3,898	3,058	3,083	2,181	.....	.....
Caldwell	13,186	11,282	10,826	9,318	13,048	10,365	8,324	9,022	4,268	.....	.....
Calloway	14,675	13,295	9,410	9,915	8,096	9,794	5,164	.....	.....	.....	.....
Campbell	44,208	37,440	27,406	20,909	13,127	5,214	9,883	7,022	3,473	1,903	.....
Carlisle (c)	7,612	.....	.....	.....	.....	.....	.....	.....	.....	.....	.....
Carroll	9,266	8,953	6,189	6,578	5,526	3,966	.....	.....	.....	.....	.....
Carter	17,204	12,345	7,509	8,516	6,241	2,905	.....	.....	.....	.....	.....
Casey	11,848	10,983	8,884	6,466	6,556	4,939	4,342	4,349	3,285	.....	.....
Christian	34,118	31,682	23,227	21,627	19,580	15,587	12,684	10,459	11,020	2,318	.....
Clark	15,434	12,115	10,882	11,484	12,683	10,802	13,051	11,449	11,519	7,653	.....
Clay	12,447	10,222	8,297	6,652	5,421	4,607	3,548	4,393	2,398	.....	.....
Clinton	7,047	7,212	6,497	5,781	4,889	3,863	.....	.....	.....	.....	.....
Crittenden	13,119	11,688	9,381	8,796	6,351	.....	.....	.....	.....	.....	.....
Cumberland	8,452	8,894	7,690	7,340	7,005	6,090	8,624	8,058	6,191	3,284	.....
Daviess	33,120	27,730	20,714	15,549	12,362	8,331	5,209	3,876	.....	.....	.....
Edmonson	8,005	7,222	4,459	4,645	4,088	2,914	2,642	.....	.....	.....	.....
Elliott	9,214	6,567	4,433	.....	.....	.....	.....	.....	.....	.....	.....
Estill	10,836	9,860	9,198	6,886	5,985	5,535	4,618	3,507	2,082	.....	.....
Fayette	35,698	29,023	26,656	22,599	22,735	22,194	25,098	23,250	21,370	14,028	18,410
Fleming	16,078	15,221	13,398	12,489	13,914	13,268	13,499	12,186	8,947	5,016	.....
Floyd (b)	11,256	10,176	7,877	6,388	5,714	6,302	4,347	8,207	3,485	478	.....
Franklin	21,267	18,699	15,300	12,694	12,462	9,420	9,254	10,950	8,013	5,078	.....
Fulton	10,005	7,977	6,161	5,317	4,446	.....	.....	.....	.....	.....	.....
Gallatin	4,611	4,832	5,074	5,056	5,137	4,003	6,674	7,075	3,307	1,291	.....
Garrard	11,138	11,704	10,376	10,531	10,237	10,480	11,871	10,851	9,186	6,186	.....
Grant	12,671	13,083	9,529	8,356	6,531	4,192	2,986	1,805	.....	.....	.....
Graves	28,534	24,138	19,398	16,233	11,397	7,465	2,504	.....	.....	.....	.....
Grayson	18,688	15,784	11,580	7,982	6,837	4,461	3,880	4,055	2,301	.....	.....
Green	11,463	11,871	9,379	8,806	9,060	14,212	13,138	11,943	6,735	6,096	.....
Greenup	11,911	13,371	11,463	8,760	9,654	6,297	5,852	4,311	2,369	.....	.....
Hancock	9,214	8,563	6,591	6,213	3,853	2,581	1,515	.....	.....	.....	.....
Hardin	21,304	22,564	15,705	15,189	14,525	16,357	12,849	10,498	7,531	3,653	.....
Harlan	6,197	5,278	4,415	5,494	4,268	3,015	2,929	1,961	.....	.....	.....
Harrison	16,914	16,504	12,993	13,779	13,064	12,472	13,234	12,278	7,752	4,350	.....
Hart	16,439	17,133	13,687	10,348	9,093	7,031	5,191	4,184	.....	.....	.....
Henderson	29,536	24,515	18,457	14,262	12,171	9,548	6,659	5,714	4,703	1,468	.....
Henry	14,164	14,492	11,066	11,949	11,442	10,015	11,387	10,816	6,777	3,258	.....
Hickman	11,637	10,651	8,453	7,008	4,791	8,968	5,198	.....	.....	.....	.....
Hopkins	23,505	19,122	13,827	11,875	12,441	9,171	6,763	5,322	2,964	.....	.....
Jackson	8,261	6,678	4,547	3,087	.....	.....	.....	.....	.....	.....	.....
Jefferson	188,598	146,010	118,953	89,404	59,831	36,346	23,979	20,766	13,399	8,754	4,765
Jessamine	11,248	10,864	8,638	9,465	10,249	9,396	9,960	9,297	8,377	5,461	.....
Johnson	11,027	9,155	7,494	5,306	3,873	.....	.....	.....	.....	.....	.....
Kenton	54,161	43,983	36,096	25,467	17,038	7,816	.....	.....	.....	.....	.....
Knott (b)	5,438	.....	.....	.....	.....	.....	.....	.....	.....	.....	.....
Knox	13,762	10,587	8,294	7,707	7,050	5,722	4,315	3,661	5,875	1,109	.....
Larue	9,433	9,793	8,235	6,891	5,859	.....	.....	.....	.....	.....	.....
Laurel	13,747	9,131	6,016	5,488	4,145	3,079	2,206	.....	.....	.....	.....
Lawrence	17,702	13,262	8,497	7,601	6,281	4,730	3,900	.....	.....	.....	.....
Lee	6,205	4,254	3,055	.....	.....	.....	.....	.....	.....	.....	.....
Leslie	3,964	3,740	.....	.....	.....	.....	.....	.....	.....	.....	.....
Letcher (b)	6,920	6,601	4,608	3,904	2,512	.....	.....	.....	.....	.....	.....
Lewis	14,803	13,154	9,115	8,361	7,202	6,306	5,229	3,973	2,357	.....	.....
Lincoln	15,962	15,080	10,947	10,647	10,093	10,187	11,002	9,973	8,676	8,621	6,548
Livingston	9,474	9,165	8,200	7,213	6,578	9,025	5,971	5,824	3,674	2,856	.....
Logan	23,812	24,358	20,429	19,021	16,581	13,615	13,012	14,423	12,123	5,807	.....
Lyon	7,628	6,768	6,233	5,307	.....	.....	.....	.....	.....	.....	.....
McCracken	21,051	16,262	13,988	10,360	6,067	4,745	1,297	.....	.....	.....	.....
McLean	9,887	9,293	7,614	6,144	.....	.....	.....	.....	.....	.....	.....
Madison	24,348	22,052	19,543	17,207	15,727	16,355	18,751	15,954	15,540	10,490	5,772
Magoffin (b)	9,196	6,944	4,684	3,485	.....	.....	.....	.....	.....	.....	.....
Marion	15,648	14,693	12,838	12,593	11,765	11,032	.....	.....	.....	.....	.....
Marshall	11,287	9,647	9,455	6,982	5,269	.....	.....	.....	.....	.....	.....
Martin	4,209	3,057	.....	.....	.....	.....	.....	.....	.....	.....	.....
Mason	20,773	20,469	18,126	18,222	18,344	15,719	16,199	13,588	12,459	12,182	2,729

a Name changed from Josh Bell prior to 1880.

b Knott organized from parts of Breathitt, Floyd, Letcher, Magoffin, and Perry in 1884.

c Part of Ballard taken to form Carlisle in 1886.

TABLE 2.—AGGREGATE POPULATION BY COUNTIES: 1790 TO 1890—Continued.

KENTUCKY—Continued.

COUNTIES.	1890	1880	1870	1860	1850	1840	1830	1820	1810	1800	1790
Meade	9,484	10,323	9,485	8,898	7,393	5,780	4,131	.....	.....	.....	.....
Menifee	4,666	3,755	1,986	.....	.....	.....	.....	.....	.....	.....	.....
Mercer	15,034	14,142	13,144	13,701	14,067	18,720	17,694	15,487	12,630	9,646	7,091
Metcalfe	9,871	9,423	7,934	6,745	.....	.....	.....	.....	.....	.....	.....
Monroe	10,989	10,741	9,231	8,551	7,756	6,526	5,340	4,956	.....	.....	.....
Montgomery	12,367	10,566	7,557	7,859	9,903	9,332	10,240	9,587	12,975	7,082	.....
Morgan	11,249	8,455	5,975	9,237	7,620	4,603	2,857	.....	.....	.....	.....
Muhlenberg	17,955	15,098	12,638	10,725	9,809	6,964	5,340	4,979	4,181	1,443	.....
Nelson	16,417	16,609	14,804	15,799	14,789	13,637	14,932	16,273	14,078	9,866	11,315
Nicholas	10,764	11,869	9,129	11,030	10,361	8,745	8,834	7,973	4,898	2,925	.....
Ohio	22,946	19,669	15,561	12,209	9,749	6,592	4,715	3,879	3,792	1,223	.....
Oldham	6,754	7,667	9,027	7,283	7,629	7,380	9,588	.....	.....	.....	.....
Owen	17,676	17,401	14,309	12,719	10,444	8,232	5,786	2,031	.....	.....	.....
Owsley	5,975	4,942	3,889	5,335	3,774	.....	.....	.....	.....	.....	.....
Pendleton	16,346	16,702	14,030	10,443	6,774	4,455	3,863	3,086	3,061	1,613	.....
Perry (*a*)	6,331	5,607	4,274	3,950	3,092	3,089	3,330	.....	.....	.....	.....
Pike	17,378	13,001	9,562	7,384	5,365	3,567	2,677	.....	.....	.....	.....
Powell	4,698	3,639	2,599	2,257	.....	.....	.....	.....	.....	.....	.....
Pulaski	25,731	21,318	17,670	17,201	14,195	9,620	9,500	7,597	6,897	3,161	.....
Robertson	4,684	5,814	5,399	.....	.....	.....	.....	.....	.....	.....	.....
Rockcastle	9,841	9,670	7,145	5,343	4,697	3,409	2,865	2,249	1,731	.....	.....
Rowan	6,129	4,420	2,991	2,282	.....	.....	.....	.....	.....	.....	.....
Russell	8,136	7,591	5,809	6,024	5,349	4,238	3,879	.....	.....	.....	.....
Scott	16,546	14,965	11,607	14,417	14,946	13,668	14,677	14,219	12,419	8,007	.....
Shelby	16,521	16,813	15,733	16,433	17,095	17,768	19,030	21,047	14,877	8,191	.....
Simpson	10,878	10,641	9,573	8,146	7,733	6,537	5,815	4,852	.....	.....	.....
Spencer	6,760	7,040	5,956	6,188	6,842	6,581	6,812	.....	.....	.....	.....
Taylor	9,353	9,259	8,226	7,481	7,250	.....	.....	.....	.....	.....	.....
Todd	16,814	15,994	12,612	11,575	12,268	9,991	8,680	5,089	.....	.....	.....
Trigg	13,902	14,489	13,686	11,051	10,129	7,716	5,916	3,874	.....	.....	.....
Trimble	7,140	7,171	5,577	5,880	5,963	4,480	.....	.....	.....	.....	.....
Union	18,229	17,809	13,640	12,791	9,012	6,673	4,764	3,470	.....	.....	.....
Warren	30,158	27,531	21,742	17,320	15,123	15,446	10,949	11,776	11,937	4,686	.....
Washington (*b*)	13,622	14,419	12,464	11,575	12,194	10,596	19,017	15,947	13,248	9,050	.....
Wayne	12,852	12,512	10,602	10,259	8,692	7,399	8,685	7,951	5,430	.....	.....
Webster	17,196	14,246	10,937	7,533	.....	.....	.....	.....	.....	.....	.....
Whitley	17,590	12,000	8,278	7,762	7,447	4,673	3,806	2,340	.....	.....	.....
Wolfe	7,180	5,638	3,603	.....	.....	.....	.....	.....	.....	.....	.....
Woodford	12,380	11,800	8,240	11,219	12,423	11,740	12,273	12,207	9,659	6,624	9,210

a Knott organized from parts of Breathitt, Floyd, Letcher, Magoffin, and Perry in 1884.

b Part of Washington annexed to Anderson since 1880.

LOUISIANA.

[Admitted as a state April 30, 1812.]

PARISHES.	1890	1880	1870	1860	1850	1840	1830	1820	1810	1800	1790
The State	1,118,587	939,946	726,915	708,002	517,762	352,411	*a*215,739	152,923	76,556	.....	.....
Acadia (*b*)	13,231	.....	.....	.....	.....	.....	.....	.....	.....	.....	.....
Ascension	19,545	16,895	11,577	11,484	10,752	6,951	5,426	3,728	2,219	.....	.....
Assumption	19,629	17,010	13,234	15,379	10,538	7,141	5,669	3,576	2,472	.....	.....
Avoyelles	25,112	16,747	12,926	13,167	9,326	6,616	3,484	2,245	1,209	.....	.....
Bienville	14,108	10,442	10,636	*c*11,000	5,539	.....	.....	.....	.....	.....	.....
Bossier	20,330	16,042	12,675	11,348	6,962	.....	.....	.....	.....	.....	.....
Caddo	31,555	26,296	21,714	12,140	8,884	5,282	.....	.....	.....	.....	.....
Calcasieu	20,176	12,484	6,733	5,928	3,914	2,057	.....	.....	.....	.....	.....
Caldwell	5,814	5,767	4,820	4,833	2,815	2,017	.....	.....	.....	.....	.....
Cameron	2,828	2,416	1,591	.....	.....	.....	.....	.....	.....	.....	.....
Carroll (*d*)	.....	.....	10,110	18,052	8,789	4,237	.....	.....	.....	.....	.....
Catahoula	12,002	10,277	8,475	11,651	7,132	4,955	2,581	2,287	1,164	.....	.....
Claiborne	23,312	18,837	20,240	16,848	7,471	6,185	1,764	.....	.....	.....	.....
Concordia	14,871	14,914	9,977	13,805	7,758	9,414	4,662	2,626	2,895	.....	.....
De Soto	19,860	15,603	14,962	13,298	8,023	.....	.....	.....	.....	.....	.....
East Baton Rouge	25,922	19,966	17,816	16,046	11,977	8,138	6,698	4,808	1,463	.....	.....
East Carroll (*d*)	12,362	12,134	.....	.....	.....	.....	.....	.....	.....	.....	.....
East Feliciana (*e*)	17,903	15,132	13,499	14,697	13,598	11,893	8,247	12,667	.....	.....	.....
Franklin	6,900	6,495	5,078	6,162	3,251	.....	.....	.....	.....	.....	.....

a Including 210 persons returned in the aggregate only; not separated as to parishes.

b Acadia organized from part of St. Landry in 1886.

c Estimated.

d Carroll formed into East and West Carroll in 1877.

e East and West Feliciana reported together in 1820.

TABLE 2.—AGGREGATE POPULATION BY COUNTIES: 1790 TO 1890—Continued.

LOUISIANA—Continued.

PARISHES.	1890	1880	1870	1860	1850	1840	1830	1820	1810	1800	1790
Grant	8,270	6,188	4,517	.....	.....	.....	.....	.....	.....	.....	.....
Iberia	20,997	16,676	9,042	.....	.....	.....	.....	.....	.....	.....	.....
Iberville	21,848	17,544	12,347	14,661	12,278	8,495	7,049	4,414	2,679	.....	.....
Jackson	7,453	5,328	7,646	9,465	5,566	.....	.....	.....	.....	.....	.....
Jefferson	13,221	12,166	17,767	15,372	25,093	10,470	6,846	.....	.....	.....	.....
Lafayette	15,966	13,235	10,388	9,003	6,720	7,841	5,653	.....	.....	.....	.....
Lafourche	22,095	19,113	14,719	14,044	9,532	7,303	5,503	3,748	1,995	.....	.....
Lincoln	14,753	11,075	.....	.....	.....	.....	.....	.....	.....	.....	.....
Livingston	5,769	5,258	4,026	4,431	3,385	2,315	.....	.....	.....	.....	.....
Madison	14,135	13,906	8,600	14,133	8,773	5,142	.....	.....	.....	.....	.....
Morehouse	16,786	14,206	9,387	10,357	3,913	.....	.....	.....	.....	.....	.....
Natchitoches	25,836	19,707	18,265	16,699	14,228	14,350	7,905	7,486	2,870	.....	.....
Orleans	242,039	216,090	191,418	174,491	119,460	102,193	49,826	41,351	24,552	.....	.....
Ouachita	17,985	14,685	11,582	4,727	5,008	4,640	5,140	2,896	1,077	.....	.....
Plaquemines	12,541	11,575	10,552	8,494	7,390	5,060	4,489	2,354	1,549	.....	.....
Pointe Coupee	19,613	17,785	12,981	17,718	11,339	7,898	5,936	4,912	4,539	.....	.....
Rapides	27,642	23,563	18,015	25,360	16,561	14,132	7,575	6,065	2,200	.....	.....
Red River	11,318	8,573	.....	.....	.....	.....	.....	.....	.....	.....	.....
Richland	10,230	8,440	5,110	.....	.....	.....	.....	.....	.....	.....	.....
Sabine	9,390	7,344	6,456	5,828	4,515	.....	.....	.....	.....	.....	.....
St. Bernard	4,326	4,405	3,553	4,076	3,802	3,237	3,356	2,635	1,020	.....	.....
St. Charles	7,737	7,161	4,867	5,297	5,120	4,700	5,147	3,862	3,291	.....	.....
St. Helena	8,062	7,504	5,423	7,130	4,561	3,525	4,028	3,026	.....	.....	.....
St. James	15,715	14,714	10,152	11,499	11,098	8,548	7,646	5,660	3,955	.....	.....
St. John the Baptist	11,359	9,686	6,762	7,930	7,317	5,776	5,677	3,854	2,990	.....	.....
St. Landry (a)	40,250	40,004	25,553	23,104	22,253	15,233	12,591	10,085	5,048	.....	.....
St. Martin	14,884	12,663	9,370	12,674	11,761	8,674	7,205	12,063	7,369	.....	.....
St. Mary	22,416	19,891	13,860	16,816	13,697	8,950	6,442	.....	.....	.....	.....
St. Tammany	10,160	6,887	5,586	5,406	6,364	4,598	2,864	1,723	.....	.....	.....
Tangipahoa	12,655	9,638	7,928	.....	.....	.....	.....	.....	.....	.....	.....
Tensas	16,647	17,815	12,419	16,078	9,040	.....	.....	.....	.....	.....	.....
Terrebonne	20,167	17,957	12,451	12,091	7,724	4,410	2,121	.....	.....	.....	.....
Union	17,304	13,526	11,685	10,389	8,203	1,838	.....	.....	.....	.....	.....
Vermilion	14,234	8,728	4,528	4,324	3,409	.....	.....	.....	.....	.....	.....
Vernon	5,903	5,160	.....	.....	.....	.....	.....	.....	.....	.....	.....
Washington	6,700	5,190	3,330	4,708	3,408	2,649	2,286	2,517	.....	.....	.....
Webster	12,466	10,005	.....	.....	.....	.....	.....	.....	.....	.....	.....
West Baton Rouge	8,363	7,667	5,114	7,312	6,270	4,638	3,084	2,335	.....	.....	.....
West Carroll (b)	3,748	2,776	.....	.....	.....	.....	.....	.....	.....	.....	.....
West Feliciana (c)	15,062	12,809	10,499	11,671	13,245	10,910	8,629	.....	.....	.....	.....
Winn	7,082	5,846	4,954	6,876	.....	.....	.....	.....	.....	.....	.....

a Acadia organized from part of St. Landry in 1886.
b Carroll formed into East and West Carroll in 1877.
c East and West Feliciana reported together in 1820.

MAINE.

[Admitted as a state March 15, 1820.]

COUNTIES.	1890	1880	1870	1860	1850	1840	1830	1820	1810	1800	1790
The State	661,086	648,936	626,915	628,279	583,169	501,793	399,455	298,269	228,705	151,719	96,540
Androscoggin	48,968	45,042	35,866	29,726	.....	.....	.....	.....	.....	.....	.....
Aroostook (a)	49,589	41,700	29,609	22,479	12,529	9,413	.....	.....	.....	.....	.....
Cumberland	90,949	86,359	82,021	75,591	79,538	68,658	60,102	49,379	42,831	38,208	26,105
Franklin	17,053	18,180	18,807	20,403	20,027	20,801	.....	.....	.....	.....	.....
Hancock	37,312	38,129	36,495	37,757	34,372	28,605	24,336	31,290	30,031	16,358	9,549
Kennebec	57,012	53,058	53,203	55,655	62,521	55,823	52,485	42,623	32,564	24,571	.....
Knox	31,473	32,863	30,823	32,716	.....	.....	.....	.....	.....	.....	.....
Lincoln	21,996	24,821	25,597	27,860	74,875	63,517	57,192	53,189	42,992	30,225	29,236
Oxford	30,586	32,627	33,488	36,698	39,763	38,351	35,219	27,104	17,630	.....	.....
Penobscot (b)	72,865	70,476	75,150	72,731	63,089	45,705	31,530	13,870	.....	.....	.....
Piscataquis	16,134	14,872	14,403	15,032	14,735	13,138	.....	.....	.....	.....	.....
Sagadahoc	19,452	19,272	18,803	21,790	.....	.....	.....	.....	.....	.....	.....
Somerset	32,627	32,333	34,611	36,753	35,581	33,912	35,787	21,787	12,910	.....	.....
Waldo	27,759	32,463	34,522	38,447	47,230	41,509	29,788	.....	.....	.....	.....
Washington (c)	44,482	44,484	43,343	42,534	38,811	28,327	21,294	12,744	7,870	4,461	2,758
York	62,829	62,257	60,174	62,107	60,098	54,034	51,722	46,283	41,877	37,896	28,892

a Part given to Washington in 1885 and part of Penobscot annexed in 1889.
b Part given to Aroostook in 1889.
c Part of Aroostook annexed in 1885.

TABLE 2.—AGGREGATE POPULATION BY COUNTIES: 1790 TO 1890—Continued.

MARYLAND.

[One of the original 13 states.]

COUNTIES.	1890	1880	1870	1860	1850	1840	1830	1820	1810	1800	1790
The State	1,042,390	934,943	780,894	687,049	583,034	470,019	447,040	407,350	380,546	341,548	319,728
Allegany	41,571	38,012	38,536	28,348	22,769	15,690	10,609	8,654	6,909	6,303	4,809
Anne Arundel	34,094	28,526	24,457	23,900	32,393	29,532	28,295	27,165	26,668	22,623	22,598
Baltimore (a)	72,909	83,336	63,387	54,135	210,646	134,379	120,870	96,201	75,810	59,030	38,937
Baltimore city (a)	434,439	332,313	267,354	212,418	.....	.....	.....	.....	.....	.....	.....
Calvert	9,860	10,538	9,865	10,447	9,646	9,229	8,900	8,073	8,005	8,297	8,652
Caroline	13,903	13,766	12,101	11,129	9,692	7,806	9,070	10,108	9,453	9,226	9,506
Carroll	32,376	30,992	28,619	24,533	20,616	17,241	.....	.....	.....	.....	.....
Cecil	25,851	27,108	25,874	23,862	18,939	17,232	15,432	16,048	13,066	9,018	13,625
Charles	15,191	18,548	15,738	16,517	16,162	16,023	17,769	16,500	20,245	19,172	20,613
Dorchester	24,843	23,110	19,458	20,461	18,877	18,843	18,686	17,759	18,108	16,346	15,875
Frederick	49,512	50,482	47,572	46,591	40,987	36,405	45,789	40,459	34,437	31,523	30,791
Garrett	14,213	12,175	.....	.....	.....	.....	.....	.....	.....	.....	.....
Harford	28,993	28,042	22,605	23,415	19,356	17,120	16,319	15,924	21,258	17,626	14,976
Howard	16,269	16,140	14,150	13,338	.....	.....	.....	.....	.....	.....	.....
Kent	17,471	17,605	17,102	13,267	11,386	10,842	10,501	11,453	11,450	11,771	12,836
Montgomery	27,185	24,759	20,563	18,322	15,860	15,456	19,816	16,400	17,980	15,058	18,003
Prince George	26,080	26,451	21,138	23,327	21,549	19,539	20,474	20,216	20,589	21,185	21,344
Queen Anne	18,461	19,257	16,171	15,961	14,484	12,633	14,397	14,952	16,648	14,857	15,463
St. Mary	15,819	16,934	14,944	15,213	13,698	13,224	13,459	12,974	12,794	13,699	15,544
Somerset	24,155	21,668	18,190	24,992	22,456	19,508	20,166	19,579	17,195	17,358	15,610
Talbot	19,736	19,065	16,137	14,795	13,811	12,090	12,947	14,389	14,230	13,426	13,084
Washington	39,782	38,561	34,712	31,417	30,848	28,850	25,268	23,075	18,730	18,650	15,822
Wicomico	19,930	18,016	15,802	.....	.....	.....	.....	.....	.....	.....	.....
Worcester	19,747	19,539	16,419	20,661	18,859	18,377	18,273	17,421	16,971	16,370	11,640

a Part of Baltimore county annexed to Baltimore city since 1880.

MASSACHUSETTS.

[One of the original 13 states.]

COUNTIES.	1890	1880	1870	1860	1850	1840	1830	1820	1810	1800	1790
The State	2,238,943	1,783,085	1,457,351	1,231,066	994,514	737,699	610,408	523,159	472,040	422,845	378,787
Barnstable	29,172	31,897	32,774	35,990	35,276	32,548	28,514	24,026	22,211	19,293	17,354
Berkshire	81,108	69,032	64,827	55,120	49,591	41,745	37,835	35,720	35,907	33,885	30,291
Bristol	186,465	139,040	102,886	93,794	76,192	60,164	49,592	40,908	37,168	33,880	31,709
Dukes	4,369	4,300	3,787	4,403	4,540	3,958	3,517	3,292	3,290	3,118	3,265
Essex	299,995	244,535	200,843	165,611	131,300	94,987	82,859	74,655	71,888	61,196	57,913
Franklin	38,610	36,001	32,635	31,434	30,870	28,812	29,501	29,268	.....	.....	.....
Hampden	135,713	104,142	78,409	57,366	51,283	37,366	31,639	28,021	.....	.....	.....
Hampshire	51,859	47,232	44,388	37,823	35,732	30,897	30,254	26,487	76,275	72,432	59,681
Middlesex	431,167	317,830	274,353	216,354	161,383	106,611	77,961	61,472	52,789	46,928	42,737
Nantucket	3,268	3,727	4,123	6,094	8,452	9,012	7,202	7,239	6,807	5,617	4,620
Norfolk	118,950	96,507	89,443	109,950	78,892	53,140	41,972	36,471	31,245	27,216	.....
Plymouth	92,700	74,018	65,365	64,768	55,697	47,373	43,044	38,106	35,169	30,073	29,535
Suffolk	484,780	387,927	270,802	192,700	144,517	95,773	62,163	43,890	34,381	28,015	44,875
Worcester	280,787	226,897	192,716	159,659	130,789	95,313	84,355	73,604	64,910	61,192	56,897

MICHIGAN.

[Organized as a territory June 30, 1805. Admitted as a state January 26, 1837.]

COUNTIES.	1890	1880	1870	1860	1850	1840	1830	1820	1810	1800	1790
The State	2,093,889	1,636,937	1,184,059	749,113	397,654	212,267	31,639	8,765	4,762	*a*551	.....
Alcona (*b*)	5,409	3,107	696	185	.....	.....	.....	.....	.....	.....	.....
Alger (*c*)	1,238	.....	.....	.....	.....	.....	.....	.....	.....	.....	.....
Allegan	38,961	37,815	32,105	16,087	5,125	1,783	.....	.....	.....	.....	.....
Alpena (*d*)	15,581	8,789	2,756	290	.....	.....	.....	.....	.....	.....	.....
Antrim	10,413	5,237	1,985	179	.....	.....	.....	.....	.....	.....	.....

a Then in the territory of Indiana.
b Oscoda unorganized and attached to Alcona in 1880; organized in 1881.
c Alger organized from part of Schoolcraft in 1885.
d Montmorency unorganized and attached to Alpena in 1880; organized in 1881.

TABLE 2.—AGGREGATE POPULATION BY COUNTIES: 1790 TO 1890—Continued.

MICHIGAN—Continued.

COUNTIES.	1890	1880	1870	1860	1850	1840	1830	1820	1810	1800	1790
Arenac (*a*)	5,683										
Baraga	3,036	1,804									
Barry	23,783	25,317	22,199	13,858	5,072	1,078					
Bay (*a*)	56,412	38,081	15,900	3,164							
Beuzie	5,237	3,433	2,184								
Berrien	41,285	36,785	35,104	22,378	11,417	5,011	325				
Branch	26,791	27,941	26,226	20,981	12,472	5,715					
Brown (*b*)							1,356	952			
Calhoun	43,501	38,452	36,569	29,564	19,162	10,599					
Cass	20,953	22,009	21,094	17,721	10,907	5,710	919				
Charlevoix	9,686	5,115	1,724								
Cheboygan	11,986	6,524	2,196	517							
Chippewa (*c*)	12,019	5,248	1,689	1,603	898	534	626				
Clare	7,558	4,187	366								
Clinton	26,509	28,100	22,845	13,916	5,102	1,614					
Crawford (*b*)							692	361			
Crawford	2,962	1,159									
Delta	15,330	6,812	2,542	1,172							
Eaton	32,094	31,225	25,171	16,476	7,058	2,379					
Emmet	8,756	6,639	1,211	1,149							
Genesee	39,430	39,220	33,900	22,498	12,031	4,268					
Gladwin	4,208	1,127	(*d*)	14							
Gogebic (*e*)	13,166										
Grand Traverse	13,355	8,422	4,443	1,286							
Gratiot	28,668	21,936	11,810	4,042							
Hillsdale	30,660	32,723	31,684	25,675	16,159	7,240					
Houghton	35,389	22,473	13,879	9,234	708						
Huron	28,545	20,089	9,049	3,165	210						
Ingham	37,666	33,676	25,268	17,435	8,631	2,498					
Ionia	32,801	33,872	27,681	16,682	7,597	1,923					
Iosco	15,224	6,873	3,163	175							
Iowa (*b*)							1,587				
Iron (*f*)	4,432										
Isabella	18,784	12,159	4,113	1,443							
Isle Royal	135	55									
Jackson	45,031	42,031	36,047	26,671	19,431	13,130					
Kalamazoo	39,273	34,342	32,054	24,646	13,179	7,380					
Kalkaska	5,160	2,937	424								
Kent	109,922	73,253	50,403	30,716	12,016	2,587					
Keweenaw	2,894	4,270	4,205								
Lake	6,505	3,233	548								
Lapeer	29,213	30,138	21,345	14,754	7,029	4,265					
Leelanaw	7,944	6,253	4,576	2,158							
Lenawee	48,448	48,343	45,595	38,112	26,372	17,889	1,491				
Livingston	20,858	22,251	19,336	16,851	13,485	7,430					
Luce (*g*)	2,455										
Mackinac (*h*)	7,830	2,902	1,716	1,938	3,598	923	877	819	615	*i*551	
Macomb	31,813	31,627	27,616	22,843	15,530	9,716	2,413	898	580		
Manistee (*j*)	24,230	12,532	6,074	975							
Maniton	860	1,334	891	1,042							
Marquette (*f*)	39,521	25,394	*d*15,033	2,821	136						
Masou	16,385	10,065	3,263	831	93						
Mecosta	19,697	13,973	5,642	970							
Menominee (*f*)	33,639	11,987	1,791								
Midland	10,657	6,893	3,285	787	65						
Missankee	5,048	1,553	130								
Monroe	32,337	33,624	27,483	21,593	14,698	9,922	3,187	1,831	1,340		
Montcalm	32,637	33,148	13,629	3,968	891						
Montmorency	1,487	(*k*)	(*d*)								
Muskegon	40,013	26,586	14,894	3,947							
Newaygo	20,476	14,688	7,294	2,760	510						
Oakland	41,245	41,537	40,867	38,261	31,270	23,646	4,911	330			
Oceana	15,698	11,699	7,222	1,816	300	496					
Ogemaw	5,583	1,914	12								
Ontonagon (*e*)	3,756	2,565	2,845	4,568	389						

a Arenac organized from part of Bay in 1883.
b Now in Wisconsin.
c Part taken to form Luce in 1887.
d Gladwin, Marquette, Montmorency, Otsego, Roscommon, and Schoolcraft reported together in 1870.
e Gogebic organized from part of Ontonagon in 1887.
f Iron organized from parts of Marquette and Menominee in 1885.
g Organized from parts of Chippewa and Mackinac in 1887.
h Michilimackinac and 21 unorganized counties reported together in 1850; name changed from Michilimackinac prior to 1880; part taken to form Luce in 1887.
i Then in the territory of Indiana.
j Part of Wexford annexed to Manistee since 1880.
k Montmorency unorganized and attached to Alpena in 1880; organized in 1881.

TABLE 2.—AGGREGATE POPULATION BY COUNTIES: 1790 TO 1890—Continued.

MICHIGAN—Continued.

COUNTIES.	1890	1880	1870	1860	1850	1840	1830	1820	1810	1800	1790
Osceola	14,630	10,777	2,093	27							
Oscoda (a)	1,904	467	70								
Otsego (b)	4,272	1,974									
Ottawa	35,358	33,126	26,651	13,215	5,587	208					
Presque Isle	4,687	3,113	355	26							
Roscommon (b)	2,033	1,459									
Saginaw	82,273	59,095	39,097	12,693	2,609	892					
St. Clair	52,105	46,197	36,661	26,604	10,420	4,606	1,114				
St. Joseph	25,356	26,626	26,275	21,262	12,725	7,068	1,313				
Sanilac	32,589	26,341	14,562	7,599	2,112						
Schoolcraft (c)	5,818	1,575	(b)	78	16						
Shiawassee	30,952	27,059	20,858	12,349	5,230	2,103					
Tuscola	32,508	25,738	13,714	4,886	291						
Van Buren	30,541	30,807	28,829	15,224	5,800	1,910	5				
Washtenaw	42,210	41,848	41,434	35,686	28,567	23,571	4,042				
Wayne	257,114	166,444	119,038	75,547	42,756	24,173	6,781	3,574	2,227		
Wexford (d)	11,278	6,815	650								

a Oscoda unorganized and attached to Alcona in 1880; organized in 1881.
b Gladwin, Marquette, Montmorency, Otsego, Roscommon, and Schoolcraft reported together in 1870.
c Alger organized from part of Schoolcraft in 1885.
d Part of Wexford annexed to Manistee since 1880.

MINNESOTA.

[Organized as a territory March 3, 1849. Admitted as a state May 11, 1858.]

COUNTIES.	1890	1880	1870	1860	1850
The State	1,301,826	780,773	439,706	172,023	6,077
Aitkin	2,462	366	178	2	
Anoka	9,884	7,108	3,940	2,106	
Becker	9,401	5,218	308	386	
Beltrami	312	10	80		
Benton	6,284	3,012	1,558	627	418
Bigstone	5,722	3,688	24		
Blue Earth	29,210	22,889	17,302	4,803	
Breckinridge (a)				79	
Brown	15,817	12,018	6,396	2,339	
Buchanan (b)				26	
Carlton	5,272	1,230	286	51	
Carver	16,532	14,140	11,586	5,106	
Cass (c)	1,247	486	380	150	
Chippewa	8,555	5,408	1,467		
Chisago	10,359	7,982	4,358	1,743	
Clay	11,517	5,887	92		
Cook	98	65			
Cottonwood	7,412	5,533	534	12	
Crow Wing	8,852	2,319	200	269	
Dakota	20,240	17,391	16,312	9,093	584
Dodge	10,864	11,344	8,598	3,797	
Douglas	14,606	9,130	4,239	195	
Faribault	16,708	13,016	9,940	1,335	
Fillmore	25,966	28,162	24,887	13,542	
Freeborn	17,962	16,069	10,578	3,367	
Goodhue	28,806	29,651	22,618	8,977	
Grant	6,875	3,004	340		
Hennepin	185,294	67,013	31,566	12,849	
Houston	14,653	16,332	14,936	6,645	
Hubbard (c)	1,412				
Isanti	7,607	5,063	2,035	284	
Itasca	743	124	96	51	97
Jackson	8,924	4,806	1,825	181	
Kanabec	1,579	505	93	30	
Kandiyohi	13,997	10,159	1,760	76	
Kittson (d)	5,387	905	64	1,612	1,134
Lac qui Parle (e)			145		
Lac qui Parle	10,382	4,891			
Lake	1,299	106	135	248	
Lesueur	19,057	16,103	11,607	5,318	
Lincoln	5,691	2,945			
Lyon	9,501	6,257			
McLeod	17,026	12,342	5,643	1,286	
Mankahta (f)					158
Manomin (f)				136	
Marshall	9,130	992			
Martin	9,403	5,249	3,867	151	
Meeker	15,456	11,739	6,090	928	
Millelacs	2,845	1,501	1,109	73	
Monongalia (g)			3,161	350	
Morrison	13,325	5,875	1,681	618	
Mower	18,019	16,799	10,447	3,217	
Murray	6,692	3,604	209	29	
Nicollet	13,382	12,333	8,362	3,773	
Nobles	7,958	4,435	117	35	
Norman (h)	10,618				
Olmsted	19,806	21,543	19,793	9,524	
Ottertail	34,232	18,675	1,968	240	
Pierce (i)				11	
Pine	4,052	1,365	648	92	
Pipestone	5,132	2,092			
Polk (h)	30,192	11,433	(j)	240	
Pope	10,032	5,874	2,691		
Ramsey	139,796	45,890	23,085	12,150	2,227
Redwood	9,386	5,375	1,829		
Renville	17,099	10,791	3,219	245	
Rice	23,968	22,481	16,083	7,543	
Rock	6,817	3,669	138	23	
St. Louis	44,862	4,504	4,561	406	
Scott	13,831	13,516	11,042	4,595	
Sherburne	5,908	3,855	2,050	723	
Sibley	15,199	10,637	6,725	3,609	
Stearns	34,844	21,956	14,206	4,505	
Steele	13,232	12,460	8,271	2,863	
Stevens	5,251	3,911	174		
Swift	10,161	7,473			
Todd	12,930	6,133	2,036	430	
Traverse	4,516	1,507	13		
Wabasha	16,972	18,206	15,859	7,228	243
Wadena	4,053	2,080	6		
Wahnata (f)					160
Waseca	13,313	12,385	7,854	2,601	
Washington	25,992	19,563	11,809	6,123	1,056
Watonwan	7,746	5,104	2,426		
Wilkin (k)	4,346	1,906	295	40	
Winona	33,797	27,197	22,319	9,208	
Wright	24,164	18,104	9,457	3,729	
Yellow Medicine	9,854	5,884			

a Part taken to form Clay in 1862 and remainder given to Wilkin in 1868.
b Given to Pine.
c Hubbard organized from part of Cass in 1883.
d Name changed from Pembina in 1878.
e Given to Swift and other counties in 1870.
f No records by which to account for its disappearance.
g Given to Kandiyohi in 1870.
h Norman organized from part of Polk in 1881.
i Taken to form Bigstone, Chippewa, Pope, and Stevens.
j No returns.
k Name changed from Toombs to Andy Johnson and from Andy Johnson to Wilkin in 1868.

TABLE 2.—AGGREGATE POPULATION BY COUNTIES: 1790 TO 1890—Continued.

MISSISSIPPI.

[Organized as a territory April 7, 1798. Admitted as a state December 10, 1817.]

COUNTIES.	1890	1880	1870	1860	1850	1840	1830	1820	1810	1800	1790
The State	1,289,600	1,131,597	827,922	791,305	606,526	375,651	136,621	75,448	40,352	8,850	.....
Adams	26,031	22,649	19,084	20,165	18,601	19,434	14,937	12,076	10,002	4,660	.....
Alcorn	13,115	14,272	10,431	.....	.....	.....	.....	.....	.....	.....	.....
Amite	18,198	14,004	10,973	12,336	9,694	9,511	7,934	6,853	4,750	.....	.....
Attala	22,213	19,988	14,776	14,169	10,991	4,303	.....	.....	.....	.....	.....
Baldwin (a)	.....	.....	.....	.....	.....	.....	.....	.....	1,427	.....	.....
Benton	10,585	11,023	.....	.....	.....	.....	.....	.....	.....	.....	.....
Bolivar	29,980	18,652	9,732	10,471	2,577	1,356	.....	.....	.....	.....	.....
Calhoun	14,688	13,492	10,561	9,518	.....	.....	.....	.....	.....	.....	.....
Carroll	18,773	17,795	21,047	22,035	18,491	10,481	.....	.....	.....	.....	.....
Chickasaw	19,891	17,905	19,899	16,426	16,369	2,955	.....	.....	.....	.....	.....
Choctaw	10,847	9,036	16,988	15,722	11,402	6,010	.....	.....	.....	.....	.....
Claiborne	14,516	16,768	13,386	15,679	14,941	13,078	9,787	5,963	3,102	.....	.....
Clarke	15,826	15,021	7,505	10,771	5,477	2,986	.....	.....	.....	.....	.....
Clay (b)	18,607	17,367	.....	.....	.....	.....	.....	.....	.....	.....	.....
Coahoma	18,342	13,568	7,144	6,606	2,780	1,290	.....	.....	.....	.....	.....
Copiah	30,233	27,552	20,608	15,398	11,794	8,954	7,001	.....	.....	.....	.....
Covington	8,299	5,993	4,753	4,408	3,338	2,717	2,551	2,230	.....	.....	.....
De Soto	24,183	22,924	32,021	23,336	19,042	7,002	.....	.....	.....	.....	.....
Franklin	10,424	9,729	7,498	8,265	5,904	4,775	4,622	3,821	2,016	.....	.....
Greene	3,906	3,194	2,038	2,232	2,018	1,636	1,854	1,445	.....	.....	.....
Grenada	14,974	12,071	10,571	.....	.....	.....	.....	.....	.....	.....	.....
Hancock (c)	8,318	6,439	4,239	3,139	3,672	3,367	1,962	1,594	.....	.....	.....
Harrison	12,481	7,895	5,795	4,819	4,875	.....	.....	.....	.....	.....	.....
Hinds	39,279	43,958	30,488	31,339	25,340	19,098	8,645	.....	.....	.....	.....
Holmes	30,970	27,164	19,370	17,791	13,928	9,452	.....	.....	.....	.....	.....
Issaquena	12,318	10,004	6,887	7,831	4,478	.....	.....	.....	.....	.....	.....
Itawamba	11,708	10,663	7,812	17,695	13,528	5,375	.....	.....	.....	.....	.....
Jackson	11,251	7,607	4,362	4,122	3,196	1,965	1,792	1,682	.....	.....	.....
Jasper	14,785	12,126	10,884	11,007	6,184	3,958	.....	.....	.....	.....	.....
Jefferson (d)	18,947	17,314	13,848	15,349	13,193	11,650	9,755	6,822	4,001	2,940	.....
Jones	8,333	3,828	3,313	3,323	2,164	1,258	1,471	.....	.....	.....	.....
Kemper	17,961	15,719	12,920	11,682	12,517	7,663	.....	.....	.....	.....	.....
Lafayette	20,553	21,671	18,802	16,125	14,069	6,531	.....	.....	.....	.....	.....
Lauderdale	29,661	21,501	13,462	13,313	8,717	5,358	.....	.....	.....	.....	.....
Lawrence	12,318	9,420	6,720	9,213	6,478	5,920	5,293	4,916	.....	.....	.....
Leake	14,803	13,146	8,496	9,324	5,533	2,162	.....	.....	.....	.....	.....
Lee	20,040	20,470	15,955	.....	.....	.....	.....	.....	.....	.....	.....
Leflore	16,869	10,246	.....	.....	.....	.....	.....	.....	.....	.....	.....
Lincoln	17,912	13,547	10,184	.....	.....	.....	.....	.....	.....	.....	.....
Lowndes	27,047	28,244	30,502	23,625	19,544	14,513	3,173	.....	.....	.....	.....
Madison (a)	.....	.....	.....	.....	.....	.....	.....	.....	4,699	.....	.....
Madison	27,321	25,866	20,948	23,382	18,173	15,530	4,973	.....	.....	.....	.....
Marion (c)	9,532	6,901	4,211	4,686	4,410	3,830	3,691	3,116	.....	.....	.....
Marshall	26,043	29,330	29,416	28,823	29,689	17,526	.....	.....	.....	.....	.....
Monroe	30,730	28,553	22,631	21,283	21,172	9,250	3,861	2,721	.....	.....	.....
Montgomery	14,459	13,348	.....	.....	.....	.....	.....	.....	.....	.....	.....
Neshoba	11,146	8,741	7,439	8,343	4,728	2,437	.....	.....	.....	.....	.....
Newton	16,625	13,436	10,067	9,661	4,465	2,527	.....	.....	.....	.....	.....
Noxubee	27,338	29,874	20,905	20,667	16,299	9,975	.....	.....	.....	.....	.....
Oktibbeha	17,694	15,978	14,891	12,977	9,171	4,276	.....	.....	.....	.....	.....
Panola	26,977	28,352	20,754	13,794	11,444	4,657	.....	.....	.....	.....	.....
Pearl River (c)	2,957	.....	.....	.....	.....	.....	.....	.....	.....	.....	.....
Perry	6,494	3,427	2,694	2,606	2,438	1,889	2,300	2,037	.....	.....	.....
Pike	21,203	16,688	11,303	11,135	7,360	6,151	5,402	4,438	.....	.....	.....
Pontotoc	14,940	13,858	12,525	22,113	17,112	4,491	.....	.....	.....	.....	.....
Prentiss	13,679	12,158	9,348	.....	.....	.....	.....	.....	.....	.....	.....
Quitman	3,286	1,407	.....	.....	.....	.....	.....	.....	.....	.....	.....
Rankin	17,922	16,752	12,977	13,635	7,227	4,631	2,083	.....	.....	.....	.....
Scott	11,740	10,845	7,847	8,139	3,961	1,653	.....	.....	.....	.....	.....
Sharkey	8,382	6,306	.....	.....	.....	.....	.....	.....	.....	.....	.....
Simpson	10,138	8,008	5,718	6,080	4,734	3,380	2,680	.....	.....	.....	.....
Smith	10,635	8,088	7,126	7,638	4,071	1,961	.....	.....	.....	.....	.....
Sunflower	9,384	4,661	5,015	5,019	1,102	.....	.....	.....	.....	.....	.....
Tallahatchie	14,361	10,926	7,852	7,890	4,643	2,985	.....	.....	.....	.....	.....
Tate	19,253	18,721	.....	.....	.....	.....	.....	.....	.....	.....	.....
Tippah	12,951	12,867	20,727	22,550	20,741	9,444	.....	.....	.....	.....	.....
Tishomingo	9,302	8,774	7,350	24,149	15,490	6,681	.....	.....	.....	.....	.....
Tunica	12,158	8,461	5,358	4,366	1,314	821	.....	.....	.....	.....	.....
Union	15,606	13,030	.....	.....	.....	.....	.....	.....	.....	.....	.....
Warren	33,164	31,238	26,769	20,696	18,120	15,820	7,861	2,693	1,114	.....	.....

a Now in Alabama.
b Name changed from Colfax in 1876.
c Pearl River organized from parts of Hancock and Marion in 1800.
d Name changed from Pickering in 1802.

TABLE 2.—AGGREGATE POPULATION BY COUNTIES: 1790 TO 1890—Continued.

MISSISSIPPI—Continued.

COUNTIES.	1890	1880	1870	1860	1850	1840	1830	1820	1810	1800	1790
Washington (*a*)									2,920	1,250	
Washington	40,414	25,367	14,569	15,679	8,389	7,287	1,976				
Wayne	9,817	8,741	4,206	3,691	2,892	2,120	2,781	3,323	1,253		
Webster (*b*)	12,060	9,534									
Wilkinson	17,592	17,815	12,705	15,933	16,914	14,193	11,686	9,718	5,068		
Winston	12,089	10,087	8,984	9,811	7,956	4,650					
Yalobusha	16,629	15,649	13,254	16,952	17,258	12,248					
Yazoo	36,394	33,845	17,279	22,373	14,418	10,480	6,550				

a Now in Alabama. *b* Name changed from Sumner in 1882.

MISSOURI.

[Missouri territory organized December 7, 1812. Admitted as a state August 10, 1821.]

COUNTIES.	1890	1880	1870	1860	1850	1840	1830	1820	1810	1800	1790
The State	2,679,184	2,168,380	1,721,295	1,182,012	682,044	383,702	140,455	66,557	20,845		
Adair	17,417	15,190	11,448	8,531	2,342						
Andrew	16,000	16,318	15,137	11,850	9,433						
Atchison	15,533	14,556	8,440	4,649	1,678						
Audrain	22,074	19,732	12,307	8,075	3,506	1,949					
Barry	22,943	14,405	10,373	7,995	3,467	4,795					
Barton	18,504	10,332	5,087	1,817							
Bates	32,223	25,381	15,960	7,215	3,669						
Benton	14,973	12,396	11,322	9,072	5,015	4,205					
Bollinger	13,121	11,130	8,162	7,371							
Boone	26,043	25,422	20,765	19,486	14,979	13,561	8,859				
Buchanan	70,100	49,792	35,109	23,861	12,975	6,237					
Butler	10,164	6,011	4,298	2,891	1,616						
Caldwell	15,152	13,646	11,390	5,034	2,316	1,458					
Callaway	25,131	23,670	19,202	17,449	13,827	11,765	6,159				
Camden	10,040	7,266	6,108	4,975	2,338						
Cape Girardeau	22,060	20,998	17,558	15,547	13,912	9,359	7,445	5,968	3,888		
Carroll	25,742	23,274	17,446	9,763	5,441	2,423					
Carter	4,659	2,168	1,455	1,235							
Cass	23,301	22,431	19,296	9,794	6,090						
Cedar	15,620	10,741	9,474	6,637	3,361						
Chariton	26,254	25,224	19,136	12,562	7,514	4,746	1,780				
Christian	14,017	9,628	6,707	5,491							
Clark	15,126	15,031	13,667	11,684	5,527	2,846					
Clay	19,856	15,572	15,564	13,023	10,332	8,282	5,338				
Clinton	17,138	16,073	14,063	7,848	3,786	2,724					
Cole	17,281	15,515	10,292	9,697	6,696	9,286	3,023				
Cooper	22,707	21,596	20,692	17,356	12,950	10,484	6,904	6,959			
Crawford	11,961	10,756	7,982	5,823	6,397	3,561	1,712				
Dade	17,526	12,557	8,683	7,072	4,246						
Dallas	12,647	9,263	8,383	5,892	3,648						
Daviess	20,456	19,145	14,410	9,606	5,298	2,736					
Dekalb	14,539	13,334	9,858	5,224	2,075						
Dent	12,149	10,646	6,357	5,654							
Dodge (*a*)					375						
Douglas	14,111	7,753	3,915	2,414							
Dunklin	15,085	9,604	5,982	5,026	1,229						
Franklin	28,056	26,534	30,098	18,085	11,021	7,515	3,484	2,379			
Gasconade	11,706	11,153	10,093	8,727	4,996	5,330	1,545				
Gentry	19,018	17,176	11,607	11,980	4,248						
Greene	48,616	28,801	21,549	13,186	12,785	5,372					
Grundy	17,876	15,185	10,567	7,887	3,006						
Harrison	21,033	20,304	14,635	10,626	2,447						
Henry (*b*)	28,235	23,906	17,401	9,866	4,052	4,726					
Hickory	9,453	7,387	6,452	4,705	2,329						
Holt	15,469	15,509	11,652	6,550	3,957						
Howard	17,371	18,428	17,233	15,946	13,969	13,108	10,854	13,426			
Howell	18,618	8,814	4,218	3,169							
Iron	9,119	8,183	6,278	5,842							
Jackson	160,510	82,325	55,041	22,913	14,000	7,612	2,823				
Jasper	50,500	32,019	14,928	6,883	4,223						
Jefferson	22,484	18,736	15,380	10,344	6,928	4,296	2,592	1,835			
Johnson	28,132	28,172	24,648	14,644	7,464	4,471					
Knox	13,501	13,047	10,974	8,727	2,894						
Laclede	14,701	11,524	9,380	5,182	2,498						
Lafayette	30,184	25,710	22,623	20,098	13,690	6,815	2,912				

a Organized from western half of Putnam, and afterward restored to same. *b* Name changed from Rives prior to 1850.

TABLE 2.—AGGREGATE POPULATION BY COUNTIES: 1790 TO 1890—Continued.

MISSOURI—Continued.

COUNTIES.	1890	1880	1870	1860	1850	1840	1830	1820	1810	1800	1790
Lawrence	26,228	17,583	13,067	8,846	4,859	.....	.....	.....	.....	.....	.....
Lewis	15,935	15,925	15,114	12,286	6,578	6,040	.....	.....	.....	.....	.....
Lincoln	18,346	17,426	15,960	14,210	9,421	7,449	4,059	1,662	.....	.....	.....
Linn	24,121	20,016	15,900	9,112	4,058	2,245	.....	.....	.....	.....	.....
Livingston	20,668	20,196	16,730	7,417	4,247	4,325	.....	.....	.....	.....	.....
McDonald	11,283	7,816	5,226	4,038	2,236	.....	.....	.....	.....	.....	.....
Macon	30,575	26,222	23,230	14,346	6,565	6,034	.....	.....	.....	.....	.....
Madison	9,268	8,876	5,849	5,664	6,003	3,395	2,371	2,047	.....	.....	.....
Maries	8,600	7,304	5,916	4,901	.....	.....	.....	.....	.....	.....	.....
Marion	26,233	24,837	23,780	18,838	12,230	9,623	4,837	.....	.....	.....	.....
Mercer	14,581	14,673	11,557	9,300	2,691	.....	.....	.....	.....	.....	.....
Miller	14,162	9,805	6,616	6,812	3,834	2,282	.....	.....	.....	.....	.....
Mississippi	10,134	9,270	4,982	4,859	3,123	.....	.....	.....	.....	.....	.....
Moniteau	15,630	14,346	11,375	10,124	6,004	.....	.....	.....	.....	.....	.....
Monroe	20,790	19,071	17,149	14,785	10,541	9,505	.....	.....	.....	.....	.....
Montgomery	16,850	16,249	10,405	9,718	5,489	4,371	3,902	3,074	.....	.....	.....
Morgan	12,311	10,132	8,434	8,202	4,650	4,407	.....	.....	.....	.....	.....
New Madrid	9,317	7,694	6,357	5,654	5,541	4,554	2,350	2,296	a3,165	.....	.....
Newton	22,108	18,947	12,821	9,319	4,268	3,790	.....	.....	.....	.....	.....
Nodaway	30,914	29,544	14,751	5,252	2,118	.....	.....	.....	.....	.....	.....
Oregon	10,467	5,791	3,287	3,009	1,432	.....	.....	.....	.....	.....	.....
Osage	13,080	11,824	10,793	7,879	6,704	.....	.....	.....	.....	.....	.....
Ozark	9,795	5,618	3,363	2,447	2,294	.....	.....	.....	.....	.....	.....
Pemiscot	5,975	4,299	2,059	2,962	.....	.....	.....	.....	.....	.....	.....
Perry	13,237	11,895	9,877	9,128	7,215	5,760	3,349	.....	.....	.....	.....
Pettis	31,151	27,271	18,706	9,392	5,150	2,930	.....	.....	.....	.....	.....
Phelps	12,636	12,568	10,506	5,714	.....	.....	.....	.....	.....	.....	.....
Pike	26,321	26,715	23,076	18,417	13,609	10,646	6,129	3,747	.....	.....	.....
Platte	16,248	17,366	17,352	18,350	16,845	8,913	.....	.....	.....	.....	.....
Polk	20,339	15,734	12,445	9,995	6,186	8,449	.....	.....	.....	.....	.....
Pulaski	9,387	7,250	4,714	3,835	3,998	6,529	.....	.....	.....	.....	.....
Putnam	15,365	13,555	11,217	9,207	1,636	.....	.....	.....	.....	.....	.....
Ralls	12,294	11,838	10,510	8,592	6,151	5,670	4,375	.....	.....	.....	.....
Randolph	24,893	22,751	15,908	11,407	9,439	7,198	2,942	.....	.....	.....	.....
Ray	24,215	20,190	18,700	14,092	10,373	6,553	2,657	.....	.....	.....	.....
Reynolds	6,803	5,722	3,756	3,173	1,849	.....	.....	.....	.....	.....	.....
Ripley	8,512	5,377	3,175	3,747	2,830	2,856	.....	.....	.....	.....	.....
St. Charles	22,977	23,065	21,304	16,523	11,454	7,911	4,320	3,970	3,505	.....	.....
St. Clair	16,747	14,125	6,742	6,812	3,556	.....	.....	.....	.....	.....	.....
Ste. Genevieve	9,883	10,390	8,384	8,029	4,964	3,148	2,186	4,962	4,620	.....	.....
St. Francois	17,347	13,822	9,742	7,249	5,313	3,211	2,366	.....	.....	.....	.....
St. Louis	36,307	31,888	351,189	190,524	104,978	35,979	14,125	10,020	5,667	.....	.....
St. Louis city	451,770	350,518	.....	.....	.....	.....	.....	.....	.....	.....	.....
Saline	33,762	29,911	21,672	14,699	8,843	5,258	2,873	.....	.....	.....	.....
Schuyler	11,249	10,470	8,820	6,697	3,287	.....	.....	.....	.....	.....	.....
Scotland	12,674	12,508	10,670	8,873	3,782	.....	.....	.....	.....	.....	.....
Scott	11,228	8,587	7,317	5,247	3,182	5,974	2,136	.....	.....	.....	.....
Shannon	8,898	3,441	2,339	2,284	1,199	.....	.....	.....	.....	.....	.....
Shelby	15,642	14,024	10,119	7,301	4,253	3,056	.....	.....	.....	.....	.....
Stoddard	17,327	13,431	8,535	7,877	4,277	3,153	.....	.....	.....	.....	.....
Stone	7,090	4,404	3,253	2,400	.....	.....	.....	.....	.....	.....	.....
Sullivan	19,000	16,569	11,907	9,198	2,983	.....	.....	.....	.....	.....	.....
Taney	7,973	5,599	4,407	3,576	4,373	3,264	.....	.....	.....	.....	.....
Texas	19,406	12,206	9,618	6,067	2,312	.....	.....	.....	.....	.....	.....
Van Buren (b)	.....	.....	.....	.....	.....	4,693	.....	.....	.....	.....	.....
Vernon	31,505	19,369	11,247	4,850	.....	.....	.....	.....	.....	.....	.....
Warren	9,913	10,806	9,673	8,839	5,860	4,253	.....	.....	.....	.....	.....
Washington	13,153	12,896	11,719	9,723	8,811	7,213	6,784	2,769	.....	.....	.....
Wayne	11,927	9,096	6,068	5,629	4,518	3,403	3,264	1,443	.....	.....	.....
Webster	15,177	12,175	10,434	7,099	.....	.....	.....	.....	.....	.....	.....
Worth	8,738	8,203	5,004	.....	.....	.....	.....	.....	.....	.....	.....
Wright	14,484	9,712	5,684	4,508	3,387	.....	.....	.....	.....	.....	.....

a Including 1,062 persons reported for settlements now in Arkansas.

b Given to Bates and Cass.

TABLE 2.—AGGREGATE POPULATION BY COUNTIES: 1790 TO 1890—Continued.

MONTANA.

[Organized as a territory May 26, 1864. Admitted as a state November 8, 1889.]

COUNTIES.	1890	1880	1870	1860	1850
The State	132,159	39,159	20,595	.....	.....
Beaverhead	4,655	2,712	722	.....	.....
Cascade (*a*)	8,755	.....	.....	.....	.....
Choteau (*b*)	4,741	3,058	517	.....	.....
Custer (*c*)	5,308	2,510	38	.....	.....
Dawson	2,056	180	177	.....	.....
Deerlodge (*d*)	15,155	8,876	4,367	.....	.....
Fergus (*e*)	3,514	.....	.....	.....	.....
Gallatin (*f*)	6,246	3,643	1,578	.....	.....
Jefferson	6,026	2,464	1,531	.....	.....
Lewis and Clarke (*b*)	19,145	6,521	5,040	.....	.....
Madison	4,692	3,915	2,684	.....	.....
Meagher (*g*)	4,749	2,743	1,387	.....	.....
Missoula	14,427	2,537	2,554	.....	.....
Park (*h*)	6,881	.....	.....	.....	.....
Silverbow (*d*)	23,744	.....	.....	.....	.....
Yellowstone (*i*)	2,065	.....	.....	.....	.....

a Organized from parts of Choteau, Lewis and Clarke, and Meagher in 1887.
b Part taken to form Cascade in 1887.
c Name changed from Bighorn in 1877; part taken to form Yellowstone in 1881.
d Silverbow organized from part of Deerlodge in 1881.
e Organized from part of Meagher in 1885.
f Parts taken to form Yellowstone in 1881 and Park in 1887.
g Parts taken to form Fergus in 1885 and Cascade in 1887.
h Organized from part of Gallatin in 1887.
i Organized from parts of Custer and Gallatin in 1881.

NEBRASKA.

[Organized as a territory May 30, 1854. Admitted as a state March 1, 1867.]

COUNTIES.	1890	1880	1870	1860	1850
The State	1,058,910	452,402	122,993	28,841	.....
Adams	24,303	10,235	19	.....	.....
Antelope	10,399	3,953	.....	.....	.....
Arthur (*a*)	91	.....	.....	.....	.....
Banner (*b*)	2,435	.....	.....	.....	.....
Blaine (*c*)	1,146	.....	.....	.....	.....
Boone	8,683	4,170	.....	.....	.....
Boxbutte (*d*)	5,494	.....	.....	.....	.....
Boyd (*e*)	695	.....	.....	.....	.....
Brown (*f*)	4,359	.....	.....	.....	.....
Buffalo	22,162	7,531	193	114	.....
Burt	11,069	6,937	2,847	388	.....
Butler	15,454	9,194	1,290	27	.....
Calhoun (*g*)	.....	.....	.....	41	.....
Cass	24,080	16,683	8,151	3,369	.....
Cedar	7,028	2,899	1,032	246	.....
Chase	4,807	70	.....	.....	.....
Cherry (*h*)	6,428	.....	.....	.....	.....
Cheyenne (*b*)	5,693	1,558	190	.....	.....
Clay	16,310	11,294	54	165	.....
Colfax	10,453	6,588	1,424	.....	.....
Cuming	12,265	5,569	2,964	67	.....
Custer	21,677	2,211	.....	.....	.....
Dakota	5,386	3,213	2,040	819	.....
Dawes (*i*)	9,722	.....	.....	.....	.....
Dawson	10,129	2,909	103	16	.....
Deuel (*b*)	2,893	.....	.....	.....	.....
Dixon	8,084	4,177	1,345	247	.....
Dodge	19,260	11,263	4,212	309	.....
Douglas	158,008	37,645	19,982	4,328	.....
Dundy	4,012	37	.....	.....	.....
Fillmore	16,022	10,204	238	.....	.....
Fort Randall (*j*)	.....	.....	.....	353	.....
Franklin	7,693	5,465	26	.....	.....
Frontier	8,497	934	.....	.....	.....
Furnas	9,840	6,407	.....	.....	.....
Gage	36,344	13,164	3,359	421	.....
Garfield (*k*)	1,659	.....	.....	.....	.....
Gosper	4,816	1,673	.....	.....	.....
Grant (*j*)	.....	.....	484	.....	.....
Grant (*a*)	458	.....	.....	.....	.....
Greeley	4,869	1,461	.....	.....	.....
Green (*j*)	.....	.....	.....	16	.....
Hall	16,513	8,572	1,057	116	.....
Hamilton	14,096	8,267	130	.....	.....
Harlan	8,158	6,086	.....	.....	.....
Harrison (*g*)	.....	.....	631	.....	.....
Hayes	3,953	119	.....	.....	.....
Hitchcock	5,799	1,012	.....	.....	.....
Holt	13,672	3,287	.....	.....	.....
Hooker (*l*)	426	.....	.....	.....	.....
Howard	9,430	4,391	.....	.....	.....
Jackson (*g*)	.....	.....	9	.....	.....
Jefferson	14,850	8,096	2,440	.....	.....
Johnson	10,333	7,595	3,429	528	.....
Jones (*g*)	.....	.....	.....	122	.....
Kearney	9,061	4,072	58	474	.....
Keith (*m*)	2,556	194	.....	.....	.....
Keyapaha (*n*)	3,920	.....	.....	.....	.....
Kimball (*b*)	959	.....	.....	.....	.....
Knox (*o*)	8,582	3,666	261	152	.....
Lancaster	76,395	28,090	7,074	153	.....
Lincoln	10,441	3,632	17	.....	.....
Logan (*c*)	1,378	.....	.....	.....	.....
Loup (*h*)	1,662	.....	.....	.....	.....
Lyon (*g*)	.....	.....	78	.....	.....
McPherson (*a*)	401	.....	.....	.....	.....
Madison (*p*)	13,669	5,589	1,133	.....	.....
Merrick	8,758	5,341	557	109	.....
Monroe (*g*)	.....	.....	235	.....	.....
Nance (*q*)	5,773	1,212	44	.....	.....
Nemaha	12,930	10,451	7,593	3,139	.....
Nuckolls	11,417	4,235	8	22	.....
Otoe	25,403	15,727	12,345	4,211	.....
Pawnee	10,340	6,920	4,171	882	.....
Perkins (*m*)	4,364	.....	.....	.....	.....
Phelps	9,869	2,447	.....	.....	.....
Pierce	4,864	1,202	152	.....	.....
Platte (*p*)	15,437	9,511	1,899	782	.....
Polk	10,817	6,846	136	19	.....
Redwillow	8,837	3,044	.....	.....	.....
Richardson	17,574	15,031	9,780	2,835	.....
Rock (*r*)	3,083	.....	.....	.....	.....

a Formed from unorganized territory in 1887.
b Parts of Cheyenne taken to form Banner, Deuel, Kimball, and Scotts Bluff in 1888.
c Organized from unorganized territory in 1885.
d Organized from part of Dawes in 1886.
e Unorganized territory in 1890, formerly part of Dakota; given to Nebraska since 1880; organized as Boyd, March 20, 1891.
f Organized from unorganized territory in 1883; parts taken to form Keyapaha and Rock in 1884 and 1888, respectively.
g Never had a legal existence.
h Organized from unorganized territory in 1883.
i Organized from part of Sioux in 1885; part taken to form Boxbutte in 1886.
j No records by which to account for its disappearance.
k Garfield organized from part of Wheeler in 1884.
l Organized from unorganized territory in 1889.
m Perkins organized from part of Keith in 1887.
n Organized from part of Brown in 1884.
o Name changed from L'Eau qui Court in 1873.
p Madison and Platte reported together in 1860.
q Population returned as for Pawnee Indian reservation in 1870.
r Organized from part of Brown in 1888.

TABLE 2.—AGGREGATE POPULATION BY COUNTIES: 1790 TO 1890—Continued.

NEBRASKA—Continued.

COUNTIES.	1890	1880	1870	1860	1850
Saline	20,097	14,491	3,106	39	.....
Sarpy	6,875	4,481	2,913	1,201	.....
Saunders	21,577	15,810	4,547	.....	.....
Scotts Bluff (a)	1,888	.....	.....	.....	.....
Seward	16,140	11,147	2,953	.....	.....
Sheridan (b)	8,687	.....	.....	.....	.....
Sherman	6,399	2,061	.....	.....	.....
Shorter (c)	.....	.....	.....	117	.....
Sioux (d)	2,452	699	.....	.....	.....
Stanton	4,619	1,813	636	.....	.....
Taylor (e)	.....	.....	97	.....	.....
Thayer	12,738	6,113	.....	.....	.....
Thomas (e)	517	.....	.....	.....	.....
Thurston (f)	3,176	109	31	.....	.....
Valley	7,092	2,324	.....	.....	.....
Washington	11,869	8,631	4,452	1,249	.....
Wayne	6,169	813	182	.....	.....
Webster	11,210	7,104	16	.....	.....
Wheeler (g)	1,683	644	.....	.....	.....
York	17,279	11,170	604	.....	.....
Unorganized territory (h)	.....	2,913	235	1,765	.....
Winnebago Indian reservation	.....	.....	31	.....	.....

a Parts of Cheyenne taken to form Banner, Deuel, Kimball, and Scotts Bluff in 1888.
b Organized from part of Sioux in 1885.
c Never had a legal existence.
d Parts taken to form Dawes and Sheridan in 1885.
e Organized from unorganized territory in 1887.
f Name changed from Blackbird in 1889.
g Garfield organized from part of Wheeler in 1884.
h Taken to form Brown, Cherry, and Loup in 1883, Blaine and Logan in 1885, Arthur, Grant, McPherson, and Thomas in 1887, and Hooker in 1889.

NEVADA.

[Organized as a territory March 2, 1861. Admitted as a state October 31, 1864.]

COUNTIES.	1890	1880	1870	1860	1850
The State	45,761	62,266	42,491	6,857	.....
Carson (a)	.....	.....	.....	6,712	.....
Churchill	703	479	196	.....	.....
Douglas	1,551	1,581	1,215	.....	.....
Elko	4,794	5,716	3,447	.....	.....
Esmeralda	2,148	3,220	1,553	.....	.....
Eureka	3,275	7,086	.....	.....	.....
Humboldt	3,434	3,480	1,916	40	.....
Lander	2,266	3,624	2,815	.....	.....
Lincoln	2,466	2,637	2,985	.....	.....
Lyon	1,987	2,409	1,837	.....	.....
Nye	1,290	1,875	1,087	.....	.....
Ormsby	4,883	5,412	3,668	.....	.....
Roop (b)	.....	286	133	.....	.....
St. Marys (a)	.....	.....	.....	105	.....
Storey	8,806	16,115	11,359	.....	.....
Washoe (b)	6,437	5,664	3,091	.....	.....
White Pine	1,721	2,682	7,189	.....	.....

a No records by which to account for its disappearance.
b Roop annexed to Washoe in 1883.

NEW HAMPSHIRE.

[One of the original 13 states.]

COUNTIES.	1890	1880	1870	1860	1850	1840	1830	1820	1810	1800	1790
The State	376,530	346,991	318,300	326,073	317,976	284,574	269,328	244,022	214,460	183,858	141,885
Belknap	20,321	17,948	17,681	18,549	17,721	.....	.....	.....	.....	.....	.....
Carroll	18,124	18,224	17,332	20,465	20,157	.....	.....	.....	.....	.....	.....
Cheshire	29,579	28,734	27,265	27,434	30,144	26,429	27,016	45,376	40,988	38,825	28,772
Coos	23,211	18,580	14,932	13,161	11,853	9,849	8,388	5,549	3,991	.....	.....
Grafton	37,217	38,788	39,103	42,260	42,343	42,311	38,682	32,989	28,462	23,093	13,472
Hillsboro	93,247	75,634	64,238	62,140	57,478	42,494	37,724	53,884	49,249	43,899	32,871
Merrimack	49,435	46,300	42,151	41,408	40,337	36,253	34,614	.....	.....	.....	.....
Rockingham	49,656	49,064	47,297	50,122	49,194	45,771	44,325	55,107	50,175	45,427	43,169
Strafford	38,442	35,558	30,243	31,493	29,374	61,127	58,910	51,117	41,595	32,614	23,601
Sullivan	17,304	18,161	18,058	19,041	19,375	20,340	19,669	.....	.....	.....	.....

NEW JERSEY.

[One of the original 13 states.]

COUNTIES.	1890	1880	1870	1860	1850	1840	1830	1820	1810	1800	1790
The State	1,444,933	1,131,116	906,096	672,035	489,555	373,306	320,823	277,426	245,562	211,149	184,139
Atlantic	28,836	18,704	14,093	11,786	8,961	8,726	.....	.....	.....	.....	.....
Bergen	47,226	36,786	30,122	21,618	14,725	13,223	22,412	18,138	16,603	15,156	12,601
Burlington	58,528	55,402	53,639	49,730	43,203	32,831	31,107	28,822	24,979	21,521	18,095
Camden	87,687	62,942	46,193	34,457	25,422	.....	.....	.....	.....	.....	.....
Cape May	11,268	9,765	8,349	7,130	6,433	5,324	4,936	4,265	3,632	3,066	2,571

TABLE 2.—AGGREGATE POPULATION BY COUNTIES: 1790 TO 1890—Continued.

NEW JERSEY—Continued.

COUNTIES.	1890	1880	1870	1860	1850	1840	1830	1820	1810	1800	1790
Cumberland	45,438	37,687	34,665	22,605	17,189	14,374	14,093	12,668	12,670	9,529	8,248
Essex	256,098	189,929	143,839	98,877	73,950	44,621	41,911	30,793	25,984	22,269	17,785
Gloucester	28,649	25,886	21,562	18,444	14,655	25,438	28,431	23,071	19,744	16,115	13,363
Hudson	275,126	187,944	129,067	62,717	21,822	9,483	.....	.....	.....	.....	.....
Hunterdon	35,355	38,570	36,963	33,654	28,990	24,789	31,060	28,513	24,556	21,261	20,153
Mercer	79,978	58,061	46,386	37,419	27,992	21,502	.....	.....	.....	.....	.....
Middlesex	61,754	52,286	45,029	34,812	28,635	21,893	23,157	21,470	20,381	17,890	15,956
Monmouth	69,128	55,538	46,195	39,346	30,313	32,909	29,233	25,038	22,150	19,872	16,918
Morris	54,101	50,861	43,137	34,677	30,158	25,844	23,666	21,368	21,828	17,750	16,216
Ocean	15,974	14,455	13,628	11,176	10,032	.....	.....	.....	.....	.....	.....
Passaic	105,046	68,860	46,416	29,013	22,569	16,734	.....	.....	.....	.....	.....
Salem	25,151	24,579	23,940	22,458	19,467	16,024	14,155	14,022	12,761	11,371	10,437
Somerset	28,311	27,162	23,510	22,057	19,692	17,455	17,689	16,506	14,725	12,815	12,296
Sussex	22,259	23,539	23,168	23,846	22,989	21,770	20,346	32,752	25,549	22,534	19,500
Union	72,467	55,571	41,859	27,780	.....	.....	.....	.....	.....	.....	.....
Warren	36,553	36,589	34,336	28,433	22,358	20,366	18,627	.....	.....	.....	.....

NEW MEXICO TERRITORY.

[Organized as a territory December 13, 1850.]

COUNTIES.	1890	1880	1870	1860	1850
The Territory	153,593	119,565	91,874	93,516	61,547
Arizona (*a*)	.....	.....	.....	6,482	.....
Bernalillo	20,913	17,225	7,591	8,769	7,751
Colfax	7,974	3,398	1,992	.....	.....
Donna Ana (*b*)	9,191	7,612	5,864	6,239	.....
Grant (*c*)	9,657	4,539	1,143	.....	.....
Lincoln (*d*)	7,081	2,513	1,803	.....	.....
Mora	10,618	9,751	8,056	5,566	.....
Rio Arriba (*e*)	11,534	11,023	9,294	9,849	10,668
San Juan (*e*)	1,890	.....	.....	.....	.....
San Miguel	24,204	20,638	16,058	13,714	7,074
Santa Ana (*f*)	.....	.....	2,599	3,572	4,645
Santa Fe	13,562	10,867	9,699	8,114	7,713
Sierra (*g*)	3,630	.....	.....	.....	.....
Socorro (*c*)	9,595	7,875	6,603	5,787	.....
Taos	9,868	11,029	12,079	14,103	9,507
Valencia	13,876	13,095	9,093	11,321	14,189

a Originally embraced the country now constituting Arizona territory.
b Part taken to form Sierra in 1884 and part of Lincoln annexed since 1880.
c Part taken to form Sierra in 1884.
d Part given to Donna Ana since 1880.
e San Juan organized from part of Rio Arriba in 1887.
f Given to Bernalillo in 1876.
g Organized from parts of Donna Ana, Grant, and Socorro in 1884.

NEW YORK.

[One of the original 13 states.]

COUNTIES.	1890	1880	1870	1860	1850	1840	1830	1820	1810	1800	1790
The State	5,997,853	5,082,871	4,382,759	3,880,735	3,097,394	2,428,921	1,918,608	1,372,111	959,049	589,051	340,120
Albany	164,555	154,890	133,052	113,917	93,279	68,593	53,520	38,116	34,661	34,103	75,736
Allegany	43,240	41,810	40,814	41,881	37,808	40,975	26,276	9,330	1,942	.....	.....
Broome	62,973	49,483	44,103	35,906	30,660	22,338	17,579	14,343	8,130	.....	.....
Cattaraugus	60,866	55,806	43,909	43,886	38,950	28,872	16,724	4,090	.....	.....	.....
Cayuga	65,302	65,081	59,550	55,767	55,458	50,338	47,948	38,897	29,843	15,907	.....
Chautauqua	75,202	65,342	59,327	58,422	50,493	47,975	34,671	12,568	.....	.....	.....
Chemung	48,265	43,065	35,281	26,917	28,821	20,732	.....	.....	.....	.....	.....
Chenango	37,776	39,891	40,564	40,934	40,311	40,785	37,238	31,215	21,704	16,087	.....
Clinton (*a*)	46,437	50,897	47,947	45,735	40,047	28,157	19,344	12,076	8,002	8,516	1,614
Columbia	46,172	47,928	47,044	47,172	43,073	43,252	39,907	38,330	32,390	35,472	27,732
Cortland	28,657	25,825	25,173	26,294	25,140	24,607	23,791	16,507	8,869	.....	.....
Delaware	45,496	42,721	42,972	42,465	39,834	35,396	33,024	26,587	20,303	10,228	.....
Dutchess	77,879	79,184	74,041	64,941	58,992	52,398	50,926	46,615	51,363	47,775	45,266
Erie	322,981	219,884	178,699	141,971	100,993	62,465	35,719	.....	.....	.....	.....
Essex (*a*)	33,052	34,515	29,042	28,214	31,148	23,634	19,287	12,811	9,477	.....	.....
Franklin	38,110	32,390	30,271	30,837	25,102	16,518	11,312	4,439	2,617	.....	.....
Fulton	37,650	30,985	27,064	24,162	20,171	18,049	.....	.....	.....	.....	.....
Genesee	33,265	32,806	31,606	32,189	28,488	59,587	52,147	58,065	12,588	.....	.....
Greene	31,598	32,695	31,832	31,930	33,126	30,446	29,525	22,996	19,536	13,074	.....
Hamilton	4,762	3,923	2,960	3,024	2,188	1,907	1,325	1,251	.....	.....	.....
Herkimer	45,608	42,669	39,929	40,561	38,244	37,477	35,870	30,945	22,046	14,503	.....
Jefferson	68,806	66,103	65,415	69,825	68,153	60,984	48,493	32,952	15,140	.....	.....
Kings	838,547	599,495	419,921	279,122	138,882	47,613	20,535	11,187	8,303	5,746	4,495
Lewis	29,806	31,416	28,699	28,580	24,564	17,830	15,239	9,227	6,433	.....	.....
Livingston	37,801	39,562	38,309	39,546	40,875	35,140	27,729	.....	.....	.....	.....

a Clinton and Essex reported together in 1800.

TABLE 2.—AGGREGATE POPULATION BY COUNTIES: 1790 TO 1890—Continued.

NEW YORK—Continued.

COUNTIES.	1890	1880	1870	1860	1850	1840	1830	1820	1810	1800	1790
Madison	42,892	44,112	43,522	43,545	43,072	40,008	39,038	32,208	25,144	.....	.....
Monroe	189,586	144,903	117,868	100,648	87,650	64,902	49,855	.....	.....	.....	.....
Montgomery	45,699	38,315	34,457	30,866	31,992	35,818	43,715	37,561	41,214	22,051	28,848
New York	1,515,301	1,206,299	942,292	813,669	515,547	312,710	202,589	123,706	96,373	60,515	33,131
Niagara	62,491	54,173	50,437	50,399	42,276	31,132	18,482	22,990	8,971	.....	.....
Oneida	122,922	115,475	110,008	105,202	99,566	85,310	71,326	50,997	33,792	22,258	.....
Onondaga	146,247	117,893	104,183	90,686	85,890	67,911	58,973	41,467	25,987	7,698	.....
Ontario	48,453	49,541	45,108	44,563	43,929	43,501	40,288	88,267	42,032	15,218	1,075
Orange	97,859	88,220	80,902	63,812	57,145	50,739	45,366	41,213	34,347	29,355	18,492
Orleans	30,803	30,128	27,689	28,717	28,501	25,127	17,732	.....	.....	.....	.....
Oswego	71,883	77,911	77,941	75,958	62,198	43,619	27,119	12,374	.....	.....	.....
Otsego	50,861	51,397	48,967	50,157	48,638	49,628	51,372	44,856	38,802	21,343	.....
Putnam	14,849	15,181	15,420	14,002	14,138	12,825	12,628	11,268	.....	.....	.....
Queens	128,059	90,574	73,803	57,391	36,833	30,324	22,460	21,519	19,336	16,916	16,014
Rensselaer	124,511	115,328	99,549	86,328	73,363	60,259	49,424	40,114	36,309	30,351	.....
Richmond	51,693	38,991	33,029	25,492	15,061	10,965	7,082	6,135	5,347	4,564	3,835
Rockland	35,162	27,690	25,213	22,492	16,962	11,975	9,388	8,837	7,758	6,353	.....
St. Lawrence	85,048	85,997	84,826	83,689	68,617	56,706	36,354	16,037	7,885	.....	.....
Saratoga	57,663	55,156	51,529	51,729	45,646	40,553	38,679	36,052	33,147	24,564	.....
Schenectady	29,797	23,538	21,347	20,002	20,054	17,387	12,347	12,876	10,201	.....	.....
Schoharie	29,164	32,910	33,340	34,469	33,548	32,358	27,902	23,147	18,945	9,808	.....
Schuyler	16,711	18,842	18,989	18,840	.....	.....	.....	.....	.....	.....	.....
Seneca	28,227	29,278	27,823	28,138	25,441	24,874	21,041	23,619	16,609	.....	.....
Steuben	81,473	77,586	67,717	66,690	63,771	46,138	33,851	21,989	7,246	1,788	.....
Suffolk	62,491	53,888	46,924	43,275	36,922	32,469	26,780	23,930	21,113	19,735	16,440
Sullivan	31,031	32,491	34,550	32,385	25,088	15,629	12,364	8,900	6,108	.....	.....
Tioga	29,935	32,673	30,572	28,748	24,880	20,527	27,690	16,971	7,899	7,109	.....
Tompkins	32,923	34,445	33,178	31,409	38,746	37,948	36,545	20,681	.....	.....	.....
Ulster	87,062	85,838	84,075	76,381	59,384	45,822	36,550	30,934	26,576	24,855	29,397
Warren	27,866	25,179	22,592	21,434	17,199	13,422	11,796	9,453	.....	.....	.....
Washington	45,690	47,871	49,568	45,904	44,750	41,080	42,635	38,831	44,289	35,792	14,042
Wayne	49,729	51,700	47,710	47,762	44,953	42,057	33,643	.....	.....	.....	.....
Westchester	146,772	108,988	131,348	99,497	58,263	48,686	36,456	32,638	30,272	27,373	24,003
Wyoming	31,193	30,907	29,164	31,968	31,981	.....	.....	.....	.....	.....	.....
Yates	21,001	21,087	19,595	20,290	20,590	20,444	19,009	.....	.....	.....	.....

NORTH CAROLINA.

[One of the original 13 states.]

COUNTIES.	1890	1880	1870	1860	1850	1840	1830	1820	1810	1800	1790
The State	1,617,947	1,399,750	1,071,361	992,622	869,039	753,419	737.987	638,829	555,500	478,103	393,751
Alamance	18,271	14,613	11,874	11,852	11,444	.....	.....	.....	.....	.....	.....
Alexander	9,430	8,355	6,868	6,022	5,220	.....	.....	.....	.....	.....	.....
Alleghany	6,523	5,486	3,691	3,590	.....	.....	.....	.....	.....	.....	.....
Anson	20,027	17,994	12,428	13,664	13,489	15,077	14,095	12,534	8,831	8,146	5,133
Ashe	15,628	14,437	9,573	7,956	8,777	7,467	6,987	4,335	3,694	2,783	.....
Beaufort	21,072	17,474	13,011	14,766	13,816	12,225	10,969	9,850	7,203	6,242	5,462
Bertie	19,176	16,399	12,950	14,310	12,851	12,175	12,262	10,805	11,218	11,249	12,606
Bladen	16,763	16,158	12,831	11,995	9,767	8,022	7,811	7,276	5,671	7,028	5,084
Brunswick	10,900	9,389	7,754	8,406	7,272	5,265	6,516	5,480	4,778	4,110	3,071
Buncombe	35,266	21,909	15,412	12,654	13,425	10,084	16,281	10,542	9,277	5,812	.....
Burke	14,939	12,809	9,777	9,237	7,772	15,799	17,888	13,411	11,007	9,929	8,118
Cabarrus	18,142	14,964	11,954	10,546	9,747	9,259	8,810	7,248	6,158	5,094	.....
Caldwell	12,298	10,291	8,476	7,497	6,317	.....	.....	.....	.....	.....	.....
Camden	5,667	6,274	5,361	5,343	6,049	5,663	6,733	6,347	5,347	4,191	4,033
Carteret (*a*)	10,825	9,784	9,010	8,186	6,939	6,591	6,597	5,609	4,823	4,399	3,732
Caswell	16,028	17,825	16,081	16,215	15,269	14,693	15,185	13,253	11,757	8,701	10,096
Catawba	18,689	14,946	10,984	10,729	8,862	.....	.....	.....	.....	.....	.....
Chatham	25,413	23,453	19,723	19,101	18,449	16,242	15,405	12,661	12,977	11,861	9,221
Cherokee	9,976	8,182	8,080	9,166	6,838	3,427	.....	.....	.....	.....	.....
Chowan	9,167	7,900	6,450	6,842	6,721	6,690	6,697	6,464	5,297	5,132	5,011
Clay	4,197	3,316	2,461	.....	.....	.....	.....	.....	.....	.....	.....
Cleveland	20,394	16,571	12,696	12,348	10,396	.....	.....	.....	.....	.....	.....
Columbus	17,856	14,439	8,474	8,597	5,909	3,941	4,141	3,912	3,022	.....	.....
Craven (*a*)	20,533	19,729	20,516	16,268	14,709	13,438	13,734	13,394	12,676	10,245	10,469
Cumberland	27,321	23,836	17,035	16,369	20,610	15,284	14,834	14,446	9,382	9,264	8,671
Currituck	6,747	6,476	5,131	7,415	7,236	6,703	7,655	8,098	6,985	6,928	5,219
Dare	3,768	3,243	2,778	.....	.....	.....	.....	.....	.....	.....	.....
Davidson (*b*)	21,702	20,333	17,414	16,601	15,320	14,606	13,389	.....	.....	.....	.....
Davie	11,621	11,096	9,620	8,494	7,866	7,574	.....	.....	.....	.....	.....
Duplin	18,690	18,773	15,542	15,784	13,514	11,182	11,291	9,744	7,863	6,796	5,662

a Part of Craven annexed to Carteret since 1880.

b Part of Davidson annexed to Forsyth since 1880.

TABLE 2.—AGGREGATE POPULATION BY COUNTIES: 1790 TO 1890—Continued.

NORTH CAROLINA—Continued.

COUNTIES.	1890	1880	1870	1860	1850	1840	1830	1820	1810	1800	1790
Durham (a)	18,041	.....	.....	.....	.....	.....	.....	.....	.....	.....	.....
Edgecombe	24,113	26,181	22,970	17,376	17,189	15,708	14,935	13,276	12,423	10,421	10,255
Forsyth (b)	28,434	18,070	13,050	12,692	11,168	.....	.....	.....	.....	.....	.....
Franklin (c)	21,090	20,829	14,134	14,107	11,713	10,980	10,665	9,741	10,166	8,529	7,559
Gaston	17,764	14,254	12,602	9,307	8,073	.....	.....	.....	.....	.....	.....
Gates	10,252	8,897	7,724	8,443	8,426	8,161	7,866	6,837	5,965	5,881	5,392
Graham	3,313	2,335	.....	.....	.....	.....	.....	.....	.....	.....	.....
Granville (c)	24,484	31,286	24,831	23,396	21,249	18,817	19,355	18,222	15,576	14,015	10,982
Greene	10,039	10,037	8,687	7,925	6,619	6,595	6,413	4,533	4,867	4,218	6,893
Guilford	28,052	23,585	21,736	20,056	19,754	19,175	18,737	14,511	11,420	9,442	7,191
Halifax	28,908	30,300	20,408	19,442	16,589	16,865	17,739	17,237	13,620	13,945	13,965
Harnett	13,700	10,862	8,895	8,039	.....	.....	.....	.....	.....	.....	.....
Haywood	13,346	10,271	7,921	5,801	7,074	4,975	4,578	4,073	2,780	.....	.....
Henderson	12,589	10,281	7,706	10,448	6,853	5,129	.....	.....	.....	.....	.....
Hertford	13,851	11,843	9,273	9,504	8,142	7,484	8,537	7,712	6,052	6,701	5,828
Hyde	8,903	7,765	6,445	7,732	7,656	6,458	6,184	4,967	6,029	4,829	4,120
Iredell	25,462	22,675	16,931	15,347	14,719	15,685	14,918	13,071	10,972	8,856	5,435
Jackson	9,512	7,343	6,683	5,515	.....	.....	.....	.....	.....	.....	.....
Johnston	27,239	23,461	16,897	15,656	13,726	10,599	10,938	9,607	6,867	6,301	5,634
Jones	7,403	7,491	5,002	5,730	5,038	4,945	5,608	5,216	4,968	4,339	4,822
Lenoir	14,879	15,344	10,434	10,220	7,828	7,605	7,723	6,799	5,572	4,005	.....
Lincoln	12,586	11,061	9,573	8,195	7,746	25,160	22,455	18,147	16,359	12,660	9,224
McDowell	10,939	9,836	7,592	7,120	6,246	.....	.....	.....	.....	.....	.....
Macon	10,102	8,064	6,615	6,004	6,389	4,869	5,333	.....	.....	.....	.....
Madison	17,805	12,810	8,192	5,908	.....	.....	.....	.....	.....	.....	.....
Martin	15,221	13,140	9,647	10,195	8,307	7,637	8,539	6,320	5,987	5,629	6,080
Mecklenburg	42,673	34,175	24,299	17,374	13,914	18,273	20,073	16,895	14,272	10,439	11,395
Mitchell	12,807	9,435	4,705	.....	.....	.....	.....	.....	.....	.....	.....
Montgomery	11,239	9,374	7,487	7,649	6,872	10,780	10,919	8,693	8,430	7,677	4,725
Moore	20,479	16,821	12,040	11,427	9,342	7,988	7,745	7,128	6,367	4,767	3,770
Nash	20,707	17,731	11,077	11,687	10,657	9,047	8,490	8,185	7,268	6,975	7,393
New Hanover	24,026	21,376	27,978	21,715	17,668	13,312	10,959	10,866	11,465	7,060	6,831
Northampton	21,242	20,032	14,749	13,372	13,335	13,369	13,391	13,242	13,082	12,353	9,981
Onslow	10,303	9,829	7,569	8,856	8,283	7,527	7,814	7,016	6,669	5,623	5,387
Orange (a)	14,948	23,698	17,507	16,947	17,055	24,356	23,908	23,492	20,135	16,362	12,216
Pamlico	7,146	6,323	.....	.....	.....	.....	.....	.....	.....	.....	.....
Pasquotank	10,748	10,369	8,131	8,940	8,950	8,514	8,641	8,008	7,674	5,379	5,497
Pender	12,514	12,468	.....	.....	.....	.....	.....	.....	.....	.....	.....
Perquimans	9,293	9,466	7,945	7,238	7,332	9,790	7,419	6,857	6,052	5,708	5,440
Person	15,151	13,719	11,170	11,221	10,781	7,346	10,027	9,029	6,642	6,402	.....
Pitt	25,519	21,794	17,276	16,080	13,397	11,806	12,093	10,001	9,169	9,084	8,275
Polk	5,902	5,062	4,319	4,043	.....	.....	.....	.....	.....	.....	.....
Randolph	25,195	20,836	17,551	16,793	15,832	12,875	12,406	11,331	10,112	9,234	7,276
Richmond	23,948	18,245	12,882	11,009	9,818	8,909	9,396	7,537	6,695	5,623	5,055
Robeson	31,483	23,880	16,262	15,489	12,826	10,370	9,433	8,204	7,528	6,839	5,326
Rockingham	25,363	21,744	15,708	16,746	14,495	13,442	12,935	11,474	10,316	8,277	6,187
Rowan	24,123	19,965	16,810	14,589	13,870	12,109	20,786	26,009	21,543	20,060	15,828
Rutherford	18,770	15,198	13,121	11,573	13,550	19,202	17,557	15,351	13,202	10,753	7,808
Sampson	25,096	22,894	16,436	16,624	14,585	12,157	11,634	8,908	6,620	6,719	6,065
Stanly	12,136	10,505	8,315	7,801	6,922	.....	.....	.....	.....	.....	.....
Stokes	17,199	15,353	11,208	10,402	9,206	16,265	16,196	14,033	11,645	11,026	8,528
Surry	19,281	15,302	11,252	10,380	18,443	15,079	14,504	12,320	10,366	9,505	7,191
Swain	6,577	3,784	.....	.....	.....	.....	.....	.....	.....	.....	.....
Transylvania	5,881	5,340	3,536	.....	.....	.....	.....	.....	.....	.....	.....
Tyrrell	4,225	4,545	4,173	4,944	5,133	4,657	4,732	4,319	3,364	3,395	4,744
Union	21,259	18,056	12,217	11,202	10,051	.....	.....	.....	.....	.....	.....
Vance (c)	17,581	.....	.....	.....	.....	.....	.....	.....	.....	.....	.....
Wake (a)	49,207	47,939	35,617	28,627	24,888	21,118	20,398	20,102	17,086	13,437	10,192
Warren (c)	19,360	22,619	17,768	15,726	13,912	12,919	11,877	11,158	11,004	11,284	9,397
Washington	10,200	8,928	6,516	6,357	5,664	4,525	4,552	3,986	3,464	2,422	.....
Watanga	10,611	8,160	5,287	4,957	3,400	.....	.....	.....	.....	.....	.....
Wayne	26,100	24,951	18,144	14,905	13,486	10,891	10,331	9,040	8,687	6,772	6,133
Wilkes	22,675	19,181	15,539	14,749	12,099	12,577	11,968	9,967	9,054	7,247	8,143
Wilson	18,644	16,064	12,258	9,720	.....	.....	.....	.....	.....	.....	.....
Yadkin	13,790	12,420	10,697	10,714	.....	.....	.....	.....	.....	.....	.....
Yancey	9,490	7,694	5,909	8,655	8,205	5,962	.....	.....	.....	.....	.....

a Durham organized from parts of Orange and Wake in 1881.
b Part of Davidson annexed to Forsyth since 1880.
c Vance organized from parts of Franklin, Granville, and Warren in 1881.

TABLE 2.—AGGREGATE POPULATION BY COUNTIES: 1790 TO 1890—Continued.

NORTH DAKOTA.

[Dakota organized as a territory March 2, 1861. North Dakota admitted as a state November 2, 1889.]

COUNTIES.	1890	1880	1870	1860	1850
The State	182,719	a36,909	a2,405	(a)	.....
Alred (b)	.....	.....	.....	.....	.....
Barnes	7,045	1,585	.....	.....	.....
Benson (c)	2,460	.....	.....	.....	.....
Billings (d)	170	1,323	.....	.....	.....
Bottineau	2,893	.....	.....	.....	.....
Bowman (d)	6	.....	.....	.....	.....
Buford (e)	803	.....	.....	.....	.....
Burleigh	4,247	3,246	.....	.....	.....
Cass	19,613	8,998	.....	.....	.....
Cavalier (f)	6,471	.....	.....	.....	.....
Church (g)	74	.....	.....	.....	.....
De Smet (h)	.....	.....	.....	.....	.....
Dickey (i)	5,573	.....	.....	.....	.....
Dunn (j)	159	.....	.....	.....	.....
Eddy (k)	1,377	.....	.....	.....	.....
Emmons	1,971	38	.....	.....	.....
Flannery (e)	72	.....	.....	.....	.....
Foster (l)	1,210	37	.....	.....	.....
Garfield (m)	33	.....	.....	.....	.....
Grand Forks (n)	18,357	6,248	.....	.....	.....
Griggs (o)	2,817	.....	.....	.....	.....
Hettinger (p)	81	.....	.....	.....	.....
Howard (q)	.....	12	.....	.....	.....
Kidder	1,211	89	.....	.....	.....
Lamoure (i)	3,187	20	.....	.....	.....
Logan (r)	597	.....	.....	.....	.....
McHenry (g)	1,584	.....	.....	.....	.....
McIntosh (r)	3,248	.....	.....	.....	.....
McKenzie (j)	3	.....	.....	.....	.....
McLean (s)	860	.....	.....	.....	.....
Mercer (t)	428	.....	.....	.....	.....
Morton	4,728	200	.....	.....	.....
Mountraillo	122	13	.....	.....	.....
Nelson (u)	4,293	.....	.....	.....	.....
Oliver (t)	464	.....	.....	.....	.....
Pembina (v)	14,334	4,862	1,213	.....	.....
Pierce (w)	905	.....	.....	.....	.....
Ramsey (x)	4,418	281	.....	.....	.....
Ransom (y)	5,393	537	.....	.....	.....
Renville (z)	99	.....	.....	.....	.....
Richland (aa)	10,751	3,597	.....	.....	.....
Rolette (f)	2,427	.....	.....	.....	.....
Sargent (bb)	5,076	.....	.....	.....	.....
Sheridan (g)	5	.....	.....	.....	.....
Stark (p)	2,304	.....	.....	.....	.....
Steele (cc)	3,777	.....	.....	.....	.....
Stevens (dd)	16	247	.....	.....	.....
Stutsman	5,266	1,007	.....	.....	.....
Towner (f)	1,450	.....	.....	.....	.....
Traill (ee)	10,217	4,123	.....	.....	.....
Wallace (j)	24	.....	.....	.....	.....
Wallette (e)	.....	432	.....	.....	.....
Walsh (ff)	16,587	.....	.....	.....	.....
Ward (gg)	1,681	.....	.....	.....	.....
Wells (hh)	1,212	.....	.....	.....	.....
Williams	109	14	.....	.....	.....
Unorganized territory (ii).	511	.....	.....	.....	.....
Unorganized territory.	.....	.....	jj1,192	.....	.....

a Total population for Dakota territory in 1880, 135,177; 1870, 14,181; 1860, 4,837. The population of the remaining counties in 1880 and 1870 is given under South Dakota; no county organization in 1860.

b Formed from part of Howard in 1883; no returns.

c Organized from parts of De Smet and Ramsey in 1883.

d Bowman formed from part of Billings in 1883.

e Wallette taken to form Buford and Flannery in 1883.

f Towner organized from parts of Cavalier and Rolette in 1883.

g Church formed from parts of McHenry and Sheridan in 1887.

h Name changed from French in 1875; parts taken to form Benson in 1883 and Pierce in 1887.

i Dickey organized from part of Lamoure in 1881.

j Formed from part of Howard in 1883.

k Organized from part of Foster in 1885.

l Parts taken to form Griggs in 1881, Nelson in 1883, and Eddy in 1885.

m Formed from part of Stevens in 1885.

n Parts taken to form Walsh in 1881 and Nelson in 1883.

o Organized from parts of Foster and Traill in 1881; part taken to form Steele in 1883.

p Hettinger formed from part of Stark in 1883.

q Taken to form Alred, Dunn, McKenzie, and Wallace in 1883.

r McIntosh organized from part of Logan in 1883.

s Organized from part of Stevens in 1883.

t Oliver organized from part of Mercer in 1885.

u Organized from parts of Foster, Grand Forks, and Ramsey in 1883.

v Part taken to form Walsh in 1881.

w Organized from part of De Smet in 1887.

x Parts taken to form Benson and Nelson in 1883.

y Part taken to form Sargent in 1883.

z Part taken to form Ward in 1885.

aa Part of Sisseton and Wahpeton Indian reservation annexed since 1880.

bb Organized from parts of Ransom and Sisseton and Wahpeton Indian reservation in 1883.

cc Organized from parts of Griggs and Traill in 1883.

dd Parts taken to form McLean in 1883 and Garfield and Ward in 1885.

ee Parts taken to form Griggs in 1881 and Steele in 1883.

ff Organized from parts of Grand Forks and Pembina in 1881.

gg Organized from parts of Renville and Stevens in 1885.

hh Name changed from Gingras in 1881.

ii Formerly part of Boreman, Dakota territory.

jj Of the population of the unorganized territory in Dakota in 1870 (2,091) 1,192 is estimated to have been in the present limits of North Dakota.

OHIO.

[Admitted as a state November 29, 1802.]

COUNTIES.	1890	1880	1870	1860	1850	1840	1830	1820	1810	1800	1790
The State	3,672,316	3,198,062	2,665,260	2,339,511	1,980,329	1,519,467	937,903	581,295	230,760	45,365	.....
Adams	26,093	24,005	20,750	20,309	18,883	13,183	12,281	10,406	9,434	3,432	.....
Allen	40,644	31,314	23,623	19,185	12,109	9,079	578	.....	.....	.....	.....
Ashland	22,223	23,883	21,933	22,951	23,813	.....	.....	.....	.....	.....	.....
Ashtabula	43,655	37,139	32,517	31,814	28,767	23,724	14,584	7,375	.....	.....	.....
Athens	35,194	28,411	23,768	21,364	18,215	19,109	9,787	6,338	2,791	.....	.....
Auglaize	28,100	25,444	20,041	17,187	11,338	.....	.....	.....	.....	.....	.....
Belmont	57,413	49,638	39,714	36,398	34,600	30,901	28,627	20,329	11,097	.....	.....
Brown	29,899	32,911	30,802	29,958	27,332	22,715	17,867	13,356	.....	.....	.....
Butler	48,597	42,579	39,912	35,840	30,789	28,173	27,142	21,746	11,150	.....	.....
Carroll	17,566	16,416	14,491	15,738	17,685	18,108	.....	.....	.....	.....	.....

TABLE 2.—AGGREGATE POPULATION BY COUNTIES: 1790 TO 1890—Continued.

OHIO—Continued.

COUNTIES.	1890	1880	1870	1860	1850	1840	1830	1820	1810	1800	1790
Champaign	26,980	27,817	24,188	22,698	19,782	16,721	12,131	8,479	6,303	.....	.....
Clark	52,277	41,948	32,070	25,300	22,178	16,882	13,114	9,533	.....	.....	.....
Clermont	33,553	36,713	34,268	33,034	30,455	23,106	20,466	15,820	9,965	.....	.....
Clinton	24,240	24,756	21,914	21,461	18,838	15,719	11,436	8,085	2,674	.....	.....
Columbiana	59,029	48,602	38,299	32,836	33,621	40,378	35,592	22,033	10,878	.....	.....
Coshocton	26,703	26,642	23,600	25,032	25,674	21,590	11,161	7,086	.....	.....	.....
Crawford	31,927	30,583	25,556	23,881	18,177	13,152	4,791	.....	.....	.....	.....
Cuyahoga	309,970	196,943	132,010	78,033	48,099	26,506	10,373	6,328	1,459	.....	.....
Darke	42,961	40,496	32,278	26,009	20,276	13,282	6,204	3,717	.....	.....	.....
Defiance	25,769	22,515	15,719	11,886	6,966	.....	.....	.....	.....	.....	.....
Delaware	27,189	27,381	25,175	23,902	21,817	22,060	11,504	7,639	2,000	.....	.....
Erie	35,462	32,640	28,188	24,474	18,568	12,599	.....	.....	.....	.....	.....
Fairfield	33,939	34,284	31,138	30,538	30,264	31,924	24,786	16,633	11,361	.....	.....
Fayette	22,309	20,364	17,170	15,935	12,726	10,984	8,182	6,316	1,854	.....	.....
Franklin	124,087	86,797	63,019	50,361	42,909	25,049	14,741	10,172	3,486	.....	.....
Fulton	22,023	21,053	17,789	14,043	7,781	.....	.....	.....	.....	.....	.....
Gallia	27,005	28,124	25,545	22,043	17,063	13,444	9,733	7,098	4,181	.....	.....
Geauga	13,489	14,251	14,190	15,817	17,827	16,297	15,813	7,791	2,917	.....	.....
Greene	29,820	31,349	28,038	26,197	21,946	17,528	14,801	10,521	5,870	.....	.....
Guernsey	28,645	27,197	23,838	24,474	30,438	27,748	18,036	9,292	3,051	.....	.....
Hamilton	374,573	313,374	260,370	216,410	156,844	80,145	52,317	31,764	15,258	14,692	.....
Hancock	42,563	27,784	23,847	22,886	16,751	9,986	813	.....	.....	.....	.....
Hardin	28,939	27,023	18,714	13,570	8,251	4,598	210	.....	.....	.....	.....
Harrison	20,830	20,456	18,682	19,110	20,157	20,099	20,916	14,345	.....	.....	.....
Henry	25,080	20,585	14,028	8,901	3,434	2,503	262	.....	.....	.....	.....
Highland	29,048	30,281	29,133	27,773	25,781	22,269	16,345	12,308	5,766	.....	.....
Hocking	22,658	21,126	17,925	17,057	14,119	9,741	4,008	2,130	.....	.....	.....
Holmes	21,139	20,776	18,177	20,589	20,452	18,088	9,135	.....	.....	.....	.....
Huron	31,949	31,609	28,532	29,616	26,203	23,933	13,341	6,675	.....	.....	.....
Jackson	28,408	23,686	21,759	17,941	12,719	9,744	5,941	3,746	.....	.....	.....
Jefferson	39,415	33,018	29,188	26,115	29,133	25,030	22,489	18,531	17,260	8,766	.....
Knox	27,600	27,431	26,333	27,735	28,872	29,579	17,085	8,326	2,149	.....	.....
Lake	18,235	16,326	15,935	15,576	14,654	13,719	.....	.....	.....	.....	.....
Lawrence	39,556	39,068	31,380	23,249	15,246	9,738	5,367	3,499	.....	.....	.....
Licking	43,279	40,450	35,756	37,011	38,846	35,096	20,869	11,861	3,852	.....	.....
Logan	27,386	26,267	23,028	20,996	19,162	14,015	6,440	3,181	.....	.....	.....
Lorain	40,295	35,526	30,308	29,744	26,086	18,467	5,696	.....	.....	.....	.....
Lucas	102,296	67,377	46,722	25,831	12,363	9,382	.....	.....	.....	.....	.....
Madison	20,057	20,129	15,633	13,015	10,015	9,025	6,190	4,799	1,603	.....	.....
Mahoning	55,979	42,871	31,001	25,894	23,735	.....	.....	.....	.....	.....	.....
Marion	24,727	20,565	16,184	15,490	12,618	14,765	6,551	.....	.....	.....	.....
Medina	21,742	21,453	20,092	22,517	24,441	18,352	7,560	3,082	.....	.....	.....
Meigs	29,813	32,325	31,465	26,534	17,971	11,452	6,158	4,480	.....	.....	.....
Mercer	27,220	21,808	17,254	14,104	7,712	8,277	1,110	.....	.....	.....	.....
Miami	39,754	36,158	32,740	29,959	24,999	19,688	12,807	8,851	3,941	.....	.....
Monroe	25,175	26,496	25,779	25,741	28,351	18,521	8,768	4,645	.....	.....	.....
Montgomery	100,852	78,550	64,006	52,230	38,218	31,938	24,362	15,999	7,722	.....	.....
Morgan	19,143	20,074	20,363	22,119	28,585	20,852	11,800	5,297	.....	.....	.....
Morrow	18,120	19,072	18,583	20,445	20,280	.....	.....	.....	.....	.....	.....
Muskingum	51,210	49,774	44,886	44,416	45,049	38,749	29,334	17,824	10,036	.....	.....
Noble	20,753	21,138	19,949	20,751	.....	.....	.....	.....	.....	.....	.....
Ottawa	21,974	19,762	13,364	7,016	3,308	2,248	.....	.....	.....	.....	.....
Paulding	25,932	13,485	8,544	4,945	1,766	1,034	161	.....	.....	.....	.....
Perry	31,151	28,218	18,453	19,678	20,775	19,344	13,970	8,429	.....	.....	.....
Pickaway	26,959	27,415	24,875	23,469	21,006	19,725	16,001	13,149	7,124	.....	.....
Pike	17,482	17,927	15,447	13,643	10,953	7,626	6,024	4,253	.....	.....	.....
Portage	27,868	27,500	24,584	24,208	24,419	22,965	18,826	10,095	2,995	.....	.....
Preble	23,421	24,533	21,809	21,820	21,736	19,482	16,291	10,237	3,304	.....	.....
Putnam	30,188	23,713	17,081	12,808	7,221	5,189	230	.....	.....	.....	.....
Richland	38,072	36,306	32,516	31,158	30,879	44,532	24,006	9,169	.....	.....	.....
Ross	39,454	40,307	37,097	35,071	32,074	27,460	24,068	20,619	15,514	8,540	.....
Sandusky	30,617	32,057	25,503	21,429	14,305	10,182	2,851	852	.....	.....	.....
Scioto	35,377	33,511	29,302	24,297	18,428	11,192	8,740	5,750	3,399	.....	.....
Seneca	40,869	36,947	30,827	30,868	27,104	18,128	5,159	.....	.....	.....	.....
Shelby	24,707	24,137	20,748	17,493	13,958	12,154	3,671	2,106	.....	.....	.....
Stark	84,170	64,031	52,508	42,978	39,878	34,603	26,588	12,406	2,734	.....	.....
Summit	54,089	43,788	34,674	27,344	27,485	22,560	.....	.....	.....	.....	.....
Trumbull	42,373	44,880	38,659	30,656	30,490	38,107	26,153	15,542	8,671	1,302	.....
Tuscarawas	46,618	40,198	33,840	32,463	31,761	25,631	14,298	8,328	3,045	.....	.....
Union	22,860	22,375	18,730	16,507	12,204	8,422	3,192	1,996	.....	.....	.....
Van Wert	29,671	23,028	15,823	10,238	4,793	1,577	49	.....	.....	.....	.....
Vinton	16,045	17,223	15,027	13,631	9,353	.....	.....	.....	.....	.....	.....
Warren	25,468	28,392	26,689	26,902	25,560	23,141	21,468	17,837	9,925	.....	.....

TABLE 2.—AGGREGATE POPULATION BY COUNTIES: 1790 TO 1890—Continued.

OHIO—Continued.

COUNTIES.	1890	1880	1870	1860	1850	1840	1830	1820	1810	1800	1790
Washington	42,380	43,244	40,609	36,268	29,540	20,823	11,731	10,425	5,991	5,427	.....
Wayne	39,005	40,076	35,116	32,483	32,981	35,808	23,333	11,933	.....	3,206	.....
Williams	24,897	23,821	20,991	16,633	8,018	4,465	387	.....	.....	.....	.....
Wood	44,392	34,022	24,596	17,886	9,157	5,357	1,102	733	.....	.....	.....
Wyandot	21,722	22,395	18,553	15,596	11,194	.....	.....	.....	.....	.....	.....

OKLAHOMA TERRITORY.

[Organized as a territory May 2, 1890.]

COUNTIES.	1890	1880	1870	1860	1850	COUNTIES.	1890	1880	1870	1860	1850
The Territory (a)	61,834	.....	.....	.....	.....	Greer (a)	5,338	.....	.....	.....	.....
Beaver	2,674	.....	.....	.....	.....	Kingfisher	8,332	.....	.....	.....	.....
Canadian	7,158	.....	.....	.....	.....	Logan	12,770	.....	.....	.....	.....
Cleveland	6,605	.....	.....	.....	.....	Oklahoma	11,742	.....	.....	.....	.....
						Payne	7,215	.....	.....	.....	.....

a Population of Greer county, in Indian territory (also claimed by Texas), included in that of Oklahoma territory for census purposes.

OREGON.

[Organized as a territory August 14, 1848. Admitted as a state February 14, 1859.]

COUNTIES.	1890	1880	1870	1860	1850	COUNTIES.	1890	1880	1870	1860	1850
The State	313,767	174,768	90,923	52,465	13,294	Lake (g)	2,604	2,804	.....	.....	.....
Baker (a)	6,764	4,616	2,804	.....	.....	Lane	15,198	9,411	6,426	4,780	.....
Benton	8,650	6,403	4,584	3,074	814	Lewis (b)	.....	.....	.....	.....	558
Clackamas	15,233	9,260	5,993	3,466	1,859	Linn	16,265	12,676	8,717	6,772	994
Clarke (b)	.....	.....	.....	.....	643	Malheur (a)	2,601	.....	.....	.....	.....
Clatsop	10,016	7,222	1,255	498	462	Marion	22,934	14,576	9,965	7,088	2,749
Columbia	5,191	2,042	863	532	.....	Morrow (h)	4,205	.....	.....	.....	.....
Coos	8,874	4,834	1,644	445	.....	Multnomah	74,884	25,203	11,510	4,150	.....
Crook (c)	3,244	.....	.....	.....	.....	Polk	7,858	6,601	4,701	3,625	1,051
Curry	1,709	1,208	504	393	.....	Sherman (i)	1,792	.....	.....	.....	.....
Douglas	11,864	9,596	6,066	3,203	.....	Tillamook	2,932	970	408	95	.....
Gilliam (d)	3,600	.....	.....	.....	.....	Umatilla (j)	13,381	9,607	2,916	.....	.....
Grant (e)	5,080	4,303	2,251	.....	.....	Umpqua (k)	.....	.....	.....	1,250	.....
Harney (e)	2,559	.....	.....	.....	.....	Union (l)	12,044	6,650	2,552	.....	.....
Jackson (f)	11,455	8,154	4,778	3,736	.....	Wallowa (l)	3,661	.....	.....	.....	.....
Josephine (f)	4,878	2,485	1,204	1,623	.....	Wasco (m)	9,183	11,120	2,509	1,689	.....
Klamath (g)	2,444	.....	.....	.....	.....	Washington	11,972	7,082	4,261	2,801	2,652
						Yamhill	10,692	7,945	5,012	3,245	1,512

a Malheur organized from part of Baker in 1887.
b Now in the state of Washington.
c Organized from part of Wasco in 1882.
d Organized from parts of Umatilla and Wasco in 1885.
e Harney organized from part of Grant in 1889.
f Part of Jackson annexed to Josephine since 1880.
g Klamath organized from part of Lake in 1882.
h Organized from part of Umatilla in 1885.
i Organized from part of Wasco in 1889.
j Parts taken to form Gilliam and Morrow in 1885.
k Given to Douglas in 1862.
l Wallowa organized from part of Union in 1887.
m Parts taken to form Crook in 1882, Gilliam in 1885, and Sherman in 1889.

PENNSYLVANIA.

[One of the original 13 states.]

COUNTIES.	1890	1880	1870	1860	1850	1840	1830	1820	1810	1800	1790
The State	5,258,014	4,282,891	3,521,951	2,906,215	2,311,786	1,724,033	1,348,233	1,047,507	810,091	602,365	434,373
Adams	33,486	32,455	30,315	28,006	25,981	23,044	21,379	19,370	15,152	13,172	.....
Allegheny	551,959	355,869	262,204	178,831	138,290	81,235	50,552	34,921	25,317	15,087	10,309
Armstrong	46,747	47,641	43,382	35,797	29,560	28,365	17,701	10,324	6,143	2,399	.....
Beaver	50,077	39,605	36,148	29,140	26,689	29,368	24,183	15,340	12,168	5,776	.....
Bedford	38,644	34,929	29,635	26,736	23,052	29,335	24,502	20,248	15,746	12,039	13,124
Berks	137,327	122,597	106,701	93,818	77,129	64,569	53,152	46,275	43,146	32,407	30,179
Blair	70,866	52,740	38,051	27,829	21,777	.....	.....	.....	.....	.....	.....
Bradford	59,233	58,541	53,204	48,734	42,831	32,769	19,746	11,554	.....	.....	.....
Bucks	70,615	68,656	64,336	63,578	56,091	48,107	45,745	37,842	32,371	27,496	25,401
Butler	55,339	52,536	36,510	35,594	30,346	22,378	14,581	10,193	7,346	3,916	.....

TABLE 2.—AGGREGATE POPULATION BY COUNTIES: 1790 TO 1890—Continued.

PENNSYLVANIA—Continued.

COUNTIES.	1890	1880	1870	1860	1850	1840	1830	1820	1810	1800	1790
Cambria	66,375	46,811	36,569	29,155	17,773	11,256	7,076	3,287	2,117	.....	.....
Cameron	7,238	5,159	4,273	.....	.....	.....	.....	.....	.....	.....	.....
Carbon	38,624	31,923	28,144	21,033	15,686	.....	.....	.....	.....	.....	.....
Center (*a*)	43,269	37,922	34,418	27,000	23,355	20,492	18,879	13,796	10,681	13,609	7,562
Chester	89,377	83,481	77,805	74,578	66,438	57,515	50,910	44,451	39,596	32,093	27,937
Clarion	36,802	40,328	26,537	24,988	23,565	.....	.....	.....	.....	.....	.....
Clearfield	69,565	43,408	25,741	18,759	12,586	7,834	4,803	2,342	875	.....	.....
Clinton	28,685	26,278	23,211	17,723	11,207	8,323	.....	.....	.....	.....	.....
Columbia	36,832	32,409	28,766	25,065	17,710	24,267	20,059	17,621	.....	.....	.....
Crawford	65,324	68,607	63,832	48,755	37,849	31,724	16,030	9,397	6,178	2,346	.....
Cumberland	47,271	45,977	43,912	40,098	34,327	30,953	29,226	23,606	26,757	25,386	18,243
Dauphin	96,977	76,148	60,740	46,756	35,754	30,118	25,243	21,653	31,883	22,270	18,177
Delaware	74,683	56,101	39,403	30,597	24,679	19,791	17,323	14,810	14,734	12,809	9,483
Elk	22,239	12,800	8,488	5,915	3,531	.....	.....	.....	.....	.....	.....
Erie	86,074	74,688	65,973	49,432	38,742	31,344	17,041	8,541	3,758	1,468	.....
Fayette	80,006	58,842	43,284	39,909	39,112	33,574	29,172	27,285	24,714	20,159	13,325
Forest	8,482	4,385	4,010	898	.....	.....	.....	.....	.....	.....	.....
Franklin	51,433	49,855	45,365	42,126	39,904	37,793	35,037	31,892	23,083	19,638	15,655
Fulton	10,137	10,149	9,360	9,131	7,567	.....	.....	.....	.....	.....	.....
Greene	28,935	28,273	25,887	24,343	22,136	19,147	18,028	15,554	12,544	8,605	.....
Huntingdon	35,751	33,954	31,251	28,100	24,786	35,484	27,145	20,139	14,778	13,008	7,565
Indiana	42,175	40,527	36,138	33,687	27,170	20,782	14,252	8,882	6,214	.....	.....
Jefferson	44,005	27,935	21,656	18,270	13,518	7,253	2,025	561	161	.....	.....
Juniata	16,655	18,227	17,390	16,986	13,029	11,080	.....	.....	.....	.....	.....
Lackawanna	142,088	89,269	.....	.....	.....	.....	.....	.....	.....	.....	.....
Lancaster	149,095	139,447	121,340	116,314	98,944	84,203	76,631	67,975	53,927	43,403	36,147
Lawrence	37,517	33,312	27,298	22,999	21,079	.....	.....	.....	.....	.....	.....
Lebanon	48,131	38,476	34,096	31,831	26,071	21,872	20,557	16,975	.....	.....	.....
Lehigh	76,631	65,969	56,796	43,753	32,479	25,787	22,256	18,895	.....	.....	.....
Luzerne	201,203	133,065	160,915	90,244	56,072	44,066	27,379	20,027	18,109	12,839	4,904
Lycoming	70,579	57,486	47,626	37,399	26,257	22,649	17,636	13,517	11,006	5,414	.....
McKean	46,863	42,565	8,825	8,859	5,254	2,975	1,439	728	142	.....	.....
Mercer	55,744	56,161	49,977	36,856	33,172	32,873	19,729	11,681	8,277	3,228	.....
Mifflin (*a*)	19,996	19,577	17,508	16,340	14,980	13,092	21,690	16,618	12,132	.....	.....
Monroe	20,111	20,175	18,362	16,758	13,270	9,879	.....	.....	.....	.....	.....
Montgomery	123,290	96,494	81,612	70,500	58,291	47,241	39,406	35,793	29,703	24,150	22,929
Montour	15,645	15,468	15,344	13,053	13,239	.....	.....	.....	.....	.....	.....
Northampton	84,220	70,312	61,432	47,904	40,235	40,996	39,482	31,765	38,145	30,062	24,250
Northumberland	74,698	53,123	41,444	28,922	23,272	20,027	18,133	15,424	36,327	27,797	17,161
Perry	26,276	27,522	25,447	22,793	20,088	17,096	14,261	11,284	.....	.....	.....
Philadelphia	1,046,964	847,170	674,022	565,529	408.762	258,037	188,797	135,637	111,210	81,009	54,391
Pike	9,412	9,663	8,436	7,155	5,881	3,832	4,843	2,890	.....	.....	.....
Potter	22,778	13,797	11,265	11,470	6,048	3,371	1,265	186	29	.....	.....
Schuylkill	154,163	129,974	116,428	89,510	60,713	29,053	20,744	11,311	.....	.....	.....
Snyder	17,651	17,797	15,606	15,035	.....	.....	.....	.....	.....	.....	.....
Somerset	37,317	33,110	28,226	26,778	24,416	19,650	17,762	13,974	11,284	10,188	.....
Sullivan	11,620	8,073	6,191	5,637	3,694	.....	.....	.....	.....	.....	.....
Susquehanna	40,093	40,354	37,523	36,267	28,688	21,195	16,787	9,960	.....	.....	.....
Tioga	52,313	45,814	35,097	31,044	23,987	15,498	8,978	4,021	1,687	.....	.....
Union	17,820	16,905	15,565	14,145	26,083	22,787	20,795	18,619	.....	.....	.....
Venango	46,640	43,670	47,925	25,043	18,310	17,900	9,470	4,915	3,060	1,130	.....
Warren	37,585	27,981	23,897	19,190	13,671	9,278	4,697	1,976	827	233	.....
Washington	71,155	55,418	48,483	46,805	44,939	41,279	42,784	40,038	36,289	28,298	23,866
Wayne	31,010	33,513	33,188	32,239	21,890	11,848	7,663	4,127	4,125	2,562	.....
Westmoreland	112,819	78,036	58,719	53,736	51,726	42,699	38,400	30,540	26,392	22,726	16,018
Wyoming	15,891	15,598	14,585	12,540	10,655	.....	.....	.....	.....	.....	.....
York	99,489	87,841	76,134	68,200	57,450	47,010	42,859	38,747	31,958	25,643	37,747

a Center and Mifflin reported together in 1790 and 1800.

RHODE ISLAND.

[One of the original 13 states.]

COUNTIES.	1890	1880	1870	1860	1850	1840	1830	1820	1810	1800	1790
The State	345,506	276,531	217,353	174,620	147,545	108,830	97,199	83,015	76,931	69,122	68,825
Bristol	11,428	11,394	9,421	8,907	8,514	6,476	5,446	5,637	5,072	3,801	3,211
Kent	26,754	20,588	18,595	17,303	15,068	13,083	12,789	10,227	9,834	8,487	8,848
Newport	28,552	24,180	20.050	21,896	20,007	16,874	16,535	15,770	16,294	14,845	14,300
Providence	255,123	197,874	149,190	107,799	87,526	58,073	47,018	35,698	30,769	25,854	24,391
Washington	23,649	22,495	20,097	18,715	16,430	14,324	15,411	15,683	14,962	16,135	18,075

TABLE 2.—AGGREGATE POPULATION BY COUNTIES: 1790 TO 1890—Continued.

SOUTH CAROLINA.

[One of the original 13 states.]

COUNTIES.	1890	1880	1870	1860	1850	1840	1830	1820	1810	1800	1790
The State	1,151,149	995,577	705,606	703,708	668,507	594,398	581,185	502,741	415,115	345,591	249,073
Abbeville	46,854	40,815	31,129	32,385	32,318	29,351	28,149	23,167	21,156	13,553	9,197
Aiken	31,822	28,112	.....	.....	.....	.....	.....	.....	.....	.....	.....
Anderson	43,696	33,612	24,049	22,873	21,475	18,493	17,169	.....	.....	.....	.....
Barnwell	44,613	39,857	35,724	30,743	26,608	21,471	19,236	14,750	12,280	7,376	.....
Beaufort	34,119	30,176	34,359	40,053	38,805	35,794	37,032	32,199	25,887	20,428	18,753
Berkeley (a)	55,428	.....	.....	.....	.....	.....	.....	.....	.....	.....	.....
Charleston (a)	59,903	102,800	88,863	70,100	83,844	82,661	86,338	80,212	63,179	57,480	46,647
Chester	26,660	24,153	18,805	18,122	18,038	17,747	17,182	14,189	11,479	8,185	6,866
Chesterfield	18,468	16,345	10,584	11,834	10,790	8,574	8,472	6,645	5,564	5,216	.....
Clarendon (b)	23,233	19,190	14,038	13,095	.....	.....	.....	.....	.....	.....	.....
Colleton	40,293	36,386	25,410	41,916	28,466	25,548	27,256	26,404	26,359	24,903	20,338
Darlington (b)	29,134	34,485	26,243	20,361	16,830	14,822	13,728	10,949	9,047	7,631	.....
Edgefield	49,259	45,844	42,486	39,887	39,262	32,852	30,509	25,119	23,160	18,130	13,289
Fairfield	28,599	27,765	19,888	22,111	21,404	20,165	21,546	17,174	11,857	10,087	7,623
Florence (b)	25,027	.....	.....	.....	.....	.....	.....	.....	.....	.....	.....
Georgetown	20,857	19,613	16,161	21,305	20,647	18,274	19,943	17,603	15,679	22,938	22,122
Greenville	44,310	37,496	22,262	21,892	20,156	17,839	16,476	14,530	13,133	11,504	6,503
Hampton	20,544	18,741	.....	.....	.....	.....	.....	.....	.....	.....	.....
Horry	19,256	15,574	10,721	7,962	7,646	5,755	5,245	5,025	4,349	.....	.....
Kershaw	22,361	21,538	11,754	13,086	14,473	12,281	13,545	12,432	9,867	7,340	.....
Lancaster	20,761	16,903	12,087	11,797	10,988	9,907	10,361	8,716	6,318	6,012	6,302
Laurens	31,610	29,444	22,536	23,858	23,407	21,584	20,863	17,682	14,982	12,809	9,337
Lexington	22,181	18,564	12,988	15,579	12,930	12,111	9,065	8,083	6,641	.....	.....
Marion (b)	29,976	34,107	22,160	21,190	17,407	13,932	11,208	10,201	8,884	6,914	.....
Marlboro	23,500	20,598	11,814	12,434	10,789	8,408	8,582	6,425	4,966	5,452	10,706
Newberry	26,434	26,497	20,775	20,879	20,143	18,350	17,441	16,104	13,964	12,006	9,342
Oconee	18,687	16,256	10,536	.....	.....	.....	.....	.....	.....	.....	.....
Orangeburg	49,393	41,395	16,865	24,896	23,582	18,519	18,453	15,653	13,229	15,766	18,513
Pendleton (c)	.....	.....	.....	.....	.....	.....	.....	27,022	22,897	20,052	9,568
Pickens	16,389	14,389	10,269	19,639	16,904	14,356	14,473	.....	.....	.....	.....
Richland	36,821	28,573	23,025	18,307	20,243	16,397	14,772	12,321	9,027	6,097	3,930
Spartanburg	55,385	40,409	25,784	26,919	26,400	23,669	21,150	16,989	14,259	12,122	8,800
Sumter	43,605	37,037	25,268	23,859	33,220	27,892	28,277	25,369	19,054	13,103	6,940
Union	25,363	24,080	19,248	19,635	19,852	18,936	17,906	14,126	10,995	10,237	7,693
Williamsburg (b)	27,777	24,110	15,489	15,489	12,447	10,327	9,018	8,716	6,871	.....	.....
York	38,831	30,713	24,286	21,502	19,433	18,383	17,790	14,936	10,032	10,250	6,604

a Berkeley organized from part of Charleston in 1882.
b Florence organized from parts of Clarendon, Darlington, Marion, and Williamsburg in 1888.
c Taken to form Anderson and Pickens in 1826.

SOUTH DAKOTA.

[Dakota organized as a territory March 2, 1861. South Dakota admitted as a state November 2, 1889.]

COUNTIES.	1890	1880	1870	1860	1850
The State	328,808	a98,268	a11,776	(a)	.....
Aurora (b)	5,045	69	.....	.....	.....
Beadle	9,586	1,290	.....	.....	.....
Bonhomme	9,057	5,468	608	.....	.....
Boreman	(c)	534	.....	.....	.....
Brookings	10,132	4,965	163	.....	.....
Brown	16,855	353	.....	.....	.....
Brule	6,737	238	.....	.....	.....
Buffalo	993	63	246	.....	.....
Butte (d)	1,037	.....	.....	.....	.....
Campbell	3,510	50	.....	.....	.....
Charles Mix	4,178	407	152	.....	.....
Chotean (e)	8	.....	.....	.....	.....
Clark	6,728	114	.....	.....	.....
Clay	7,509	5,001	2,621	.....	.....
Codington (f)	7,037	2,156	.....	.....	.....
Custer (g)	4,891	995	.....	.....	.....
Davison	5,449	1,256	.....	.....	.....
Day (h)	9,168	97	.....	.....	.....
Delano (i)	40	.....	.....	.....	.....
Deuel	4,574	2,302	37	.....	.....
Dewey (j)	.....	46	.....	.....	.....
Douglas	4,600	6	.....	.....	.....
Edmunds	4,399	.....	.....	.....	.....
Ewing (k)	16	.....	.....	.....	.....
Fall River (g)	4,478	.....	.....	.....	.....
Faulk	4,062	4	.....	.....	.....
Grant (l)	6,814	3,010	.....	.....	.....
Gregory	295	.....	.....	.....	.....
Hamlin	4,625	693	.....	.....	.....
Hand	6,546	153	.....	.....	.....
Hanson	4,267	1,301	.....	.....	.....
Harding (m)	167	.....	.....	.....	.....

a Total population for Dakota territory in 1880, 135,177; 1870, 14,181; 1860, 4,837. The population of the remaining counties in 1880 and 1870 are given under North Dakota; no county organization in 1860.
b Jerauld organized from part of Aurora in 1883.
c No returns.
d Formed from part of Harding and unorganized territory in 1883.
e Formed from unorganized territory in 1883.
f Part of Sisseton and Wahpeton Indian reservation annexed since 1880.
g Fall River organized from part of Custer in 1883.
h Part taken to form Marshall in 1885; part of Sisseton and Wahpeton Indian reservation annexed since 1880.
i Scobey organized from part of Delano in 1883.
j Name changed from Rusk in 1883; no returns in 1890.
k Organized from part of Harding in 1883.
l Part taken to form Roberts in 1883; part of Sisseton and Wahpeton Indian reservation annexed since 1880.
m Formed from unorganized territory in 1881; parts taken to form Butte and Ewing in 1883.

TABLE 2.—AGGREGATE POPULATION BY COUNTIES: 1790 TO 1890—Continued.

SOUTH DAKOTA—Continued.

COUNTIES.	1890	1880	1870	1860	1850
Hughes	5,044	268			
Hutchinson	10,469	5,573	37		
Hyde	1,860				
Jackson (a)	30				
Jayne (b)			5		
Jerauld (c)	3,605				
Kingsbury	8,562	1,102			
Lake	7,508	2,657			
Lawrence (d)	11,673	13,248			
Lincoln	9,143	5,896	712		
Lugenbeel (e)					
Lyman	233	124			
McCook	6,448	1,283			
McPherson	5,940				
Marshall (f)	4,544				
Martin (a)	7				
Meade (d)	4,640				
Meyer	(g)	115			
Miner (h)	5,165	363			
Minnehaha	21,879	8,251	355		
Moody	5,941	3,915			
Nowlin (a)	149				
Pennington	6,540	2,244			
Potter (i)	2,910				
Pratt	23				
Presho	181				
Pyatt (a)	34				
Rinehart (j)					
Roberts (k)	1,997				
Sanhorn (h)	4,610				
Schnasse (j)					
Scobey (l)	32				
Shannon (m)		113			
Spink	10,581	477			
Stanley	1,028	793			
Sterling (a)	96				
Sully	2,412	296			
Todd	188	203	337		
Tripp (g)					
Turner	10,256	5,320			
Union	9,130	6,813	3,507		
Wagner (j)					
Walworth	2,153	46			
Washahaugh (n)					
Washington (o)	40				
Yankton	10,444	8,390	2,097		
Ziehach	510				
Fort Sisseton (p)		134			
Sisseton and Wahpeton Indian reservation (q).		73			
Unorganized territory.			r899		

a Formed from unorganized territory in 1883.
b Given to Hanson, Hutchinson, McCook, and Turner.
c Jerauld organized from part of Aurora in 1883.
d Meade organized from part of Lawrence in 1889.
e Part taken to form Washahaugh in 1883; no returns.
f Organized from parts of Day and Sisseton and Wahpeton Indian reservation in 1885.
g No returns.
h Sanhorn organized from part of Miner in 1883.
i Name changed from Ashmore in 1875.
j Formed from unorganized territory in 1883; no returns.
k Organized from parts of Grant and Sisseton and Wahpeton Indian reservation in 1883.
l Scobey organized from part of Delano in 1883.
m Part taken to form Washington in 1883; no returns in 1890.
n Organized from parts of Lugenbeel and Sioux Indian reservation in 1883; no returns.
o Organized from part of Shannon in 1883.
p Abandoned in 1888.
q Parts given to Richland county, North Dakota, and Codington, Day, and Grant counties, South Dakota, and parts taken to form Sargent county, North Dakota, and Marshall and Roberts counties, South Dakota, since 1880.
r Of the population of the unorganized territory in Dakota in 1870 (2,091) 899 is estimated to have been in the present limits of South Dakota.

TENNESSEE.

[Admitted as a state June 1, 1796.]

COUNTIES.	1890	1880	1870	1860	1850	1840	1830	1820	1810	1800	1790
The State	1,767,518	1,542,359	1,258,520	1,109.801	1,002,717	829,210	681,904	422,771	261,727	105,602	35,691
Anderson	15,128	10,820	8,704	7,068	6,938	5,658	5,310	4,668	3,959		
Bedford	24,739	26,025	24,333	21,584	21,511	20,546	30,396	16,012	8,242		
Benton	11,230	9,780	8,234	8,463	6,315	4,772					
Bledsoe	6,134	5,617	4,870	4,459	5,959	5,676	4,648	4,005	3,259		
Blount	17,589	15,985	14,237	13,270	12,424	11,745	11,028	11,258	8,839	5,587	
Bradley	13,607	12,124	11,652	11,701	12,259	7,385					
Campbell	13,486	10,005	7,445	6,712	6,068	6,149	5,110	4,244	2,668		
Cannon	12,197	11,859	10,502	9,509	8,982	7,193					
Carroll	23,630	22,103	19,447	17,437	15,967	12,362	9,397				
Carter	13,389	10,019	7,909	7,124	6,296	5,372	6,414	4,835	4,190	4,813	
Cheatham	8,845	7,956	6,678	7,258							
Chester (a)	9,069										
Claiborne	15,103	13,373	9,321	9,643	9,369	9,474	8,470	5,508	4,798		
Clay	7,260	6,987									
Cocke (b)	16,523	14,808	12,458	10,408	8,300	6,992	6,017	4,892	5,154		
Coffee	13,827	12,894	10,237	9,689	8,351	8,184					
Crockett	15,146	14,109									
Cumberland	5,376	4,538	3,461	3,460							
Davidson	108,174	79,026	62,897	47,055	38,882	30,509	28,122	20,154	15,608	9,965	3,459
Decatur	8,995	8,498	7,772	6,276	6,003						
Dekalb	15,650	14,813	11,425	10,573	8,016	5,868					
Dickson	13,645	12,460	9,340	9,982	8,404	7,074	7,265	5,190	4,516		
Dyer	19,878	15,118	13,706	10,536	6,361	4,484	1,904				
Fayette	28,878	31,871	26,145	24,327	26,719	21,501	8,652				
Fentress (c)	5,226	5,941	4,717	5,054	4,454	3,550	2,748				

a Organized from parts of Hardeman, Henderson, McNairy, and Madison in 1882; parts of Henderson and McNairy annexed in 1886 and 1887, respectively.
b Cocke and Jefferson reported together in 1800.
c Pickett organized from parts of Fentress and Overton in 1881.

TABLE 2.—AGGREGATE POPULATION BY COUNTIES: 1790 TO 1890—Continued.

TENNESSEE—Continued.

COUNTIES.	1890	1880	1870	1860	1850	1840	1830	1820	1810	1800	1790
Franklin	18,929	17,178	14,970	13,848	13,768	12,033	15,620	16,571	5,730	.....	.....
Gibson	35,859	32,685	25,666	21,777	19,548	13,689	5,801	.....	.....	.....	.....
Giles	34,957	36,014	32,413	26,166	25,949	21,494	18,703	12,558	4,546	.....	.....
Grainger	13,196	12,384	12,421	10,962	12,370	10,572	10,066	7,651	6,397	7,367	.....
Greene	26,614	24,005	21,668	19,004	17,824	16,076	14,410	11,324	9,713	7,610	7,741
Grundy	6,345	4,592	3,250	3,093	2,773	.....	.....	.....	.....	.....	.....
Hamblen	11,418	10,187	.....	.....	.....	.....	.....	.....	.....	.....	.....
Hamilton	53,482	23,642	17,241	13,258	10,075	8,175	2,276	821	.....	.....	.....
Hancock	10,342	9,098	7,148	7,020	5,660	.....	.....	.....	.....	.....	.....
Hardeman (a)	21,029	22,921	18,074	17,769	17,456	14,563	11,655	.....	.....	.....	.....
Hardin	17,698	14,793	11,768	11,214	10,328	8,245	4,868	1,462	.....	.....	.....
Hawkins	22,246	20,610	15,837	16,162	13,370	15,035	13,683	10,949	7,643	6,563	6,970
Haywood	23,558	26,053	25,094	19,232	17,259	13,870	5,334	.....	.....	.....	.....
Henderson (b)	16,336	17,430	14,217	14,491	13,164	11,875	8,748	.....	.....	.....	.....
Henry	21,070	22,142	20,380	19,133	18,233	14,906	12,249	.....	.....	.....	.....
Hickman	14,499	12,095	9,856	9,312	9,387	8,618	8,119	6,080	2,583	.....	.....
Houston	5,390	4,295	.....	.....	.....	.....	.....	.....	.....	.....	.....
Humphreys	11,720	11,379	9,326	9,096	6,422	5,195	6,187	4,067	1,511	.....	.....
Jackson	13,325	12,008	12,583	11,725	15,673	12,872	9,698	7,593	5,401	.....	.....
James	4,903	5,187	.....	.....	.....	.....	.....	.....	.....	.....	.....
Jefferson (c)	16,478	15,846	19,476	16,043	13,204	12,076	11,801	8,953	7,309	9,017	.....
Johnson	8,858	7,766	5,852	5,018	3,705	2,658	.....	.....	.....	.....	.....
Knox	59,557	39,124	28,990	22,813	18,807	15,485	14,498	13,034	10,171	12,446	.....
Lake	5,304	3,968	2,428	.....	.....	.....	.....	.....	.....	.....	.....
Lauderdale	18,756	14,918	10,838	7,559	5,169	3,435	.....	.....	.....	.....	.....
Lawrence	12,286	10,383	7,601	9,320	9,280	7,121	5,411	3,271	.....	.....	.....
Lewis	2,555	2,181	1,986	2,241	4,438	.....	.....	.....	.....	.....	.....
Lincoln	27,382	26,960	28,050	22,828	23,492	21,493	22,075	14,761	6,104	.....	.....
Loudon	9,273	9,148	.....	.....	.....	.....	.....	.....	.....	.....	.....
McMinn	17,890	15,064	13,969	13,555	13,906	12,719	14,460	1,623	.....	.....	.....
McNairy (d)	15,510	17,271	12,726	14,732	12,864	9,385	5,697	.....	.....	.....	.....
Macon	10,878	9,321	6,633	7,290	6,948	.....	.....	.....	.....	.....	.....
Madison (a)	30,497	30,874	23,480	21,535	21,470	16,530	11,594	.....	.....	.....	.....
Marion	15,411	10,910	6,841	6,190	6,314	6,070	5,508	3,888	.....	.....	.....
Marshall	18,906	19,259	16,207	14,592	15,616	14,555	.....	.....	.....	.....	.....
Maury	38,112	39,904	36,289	32,498	29,520	28,186	27,665	22,089	10,359	.....	.....
Meigs	6,930	7,117	4,511	4,667	4,879	4,794	.....	.....	.....	.....	.....
Monroe	15,329	14,283	12,589	12,607	11,874	12,056	13,708	2,529	.....	.....	.....
Montgomery	29,697	28,481	24,747	20,895	21,045	16,927	14,349	12,219	8,021	2,899	1,387
Moore	5,975	6,233	.....	.....	.....	.....	.....	.....	.....	.....	.....
Morgan	7,639	5,156	2,969	3,353	3,430	2,660	2,582	1,676	.....	.....	.....
Obion	27,273	22,912	15,584	12,817	7,633	4,814	2,099	.....	.....	.....	.....
Overton (e)	12,039	12,153	11,297	12,637	11,211	9,279	8,242	7,128	5,643	.....	.....
Perry	7,785	7,174	6,925	6,042	5,821	7,419	7,094	2,384	.....	.....	.....
Pickett (e)	4,736	.....	.....	.....	.....	.....	.....	.....	.....	.....	.....
Polk	8,361	7,269	7,369	8,726	6,338	3,570	.....	.....	.....	.....	.....
Putnam	13,683	11,501	8,698	8,558	.....	.....	.....	.....	.....	.....	.....
Rhea	12,647	7,073	5,538	4,991	4,415	3,985	8,186	4,215	2,504	.....	.....
Roane	17,418	15,237	15,622	13,583	12,185	10,948	11,341	7,895	5,581	.....	.....
Robertson	20,078	18,861	16,166	15,265	16,145	13,801	13,272	9,938	7,270	4,280	.....
Rutherford	35,097	36,741	33,289	27,918	29,122	24,280	26,134	19,552	10,265	.....	.....
Scott	9,794	6,021	4,054	3,519	1,905	.....	.....	.....	.....	.....	.....
Sequatchie	3,027	2,565	2,335	2,120	.....	.....	.....	.....	.....	.....	.....
Sevier	18,761	15,541	11,028	9,122	6,920	6,442	5,717	4,772	4,595	3,419	3,619
Shelby	112,740	78,430	76,378	48,092	31,157	14,721	5,648	364	.....	.....	.....
Smith	18,404	17,799	15,994	16,357	18,412	21,179	19,906	17,580	11,649	4,294	.....
Stewart	12,193	12,690	12,019	9,896	9,719	8,587	6,968	8,397	4,262	.....	.....
Sullivan	20,879	18,321	13,136	13,552	11,742	10,736	10,073	7,015	6,847	10,218	4,447
Sumner	23,668	23,625	23,711	22,030	22,717	22,445	20,569	19,211	13,792	4,616	2,196
Tipton	24,271	21,033	14,884	10,705	8,887	6,800	5,317	.....	.....	.....	.....
Trousdale	5,850	6,646	.....	.....	.....	.....	.....	.....	.....	.....	.....
Unicoi	4,619	3,645	.....	.....	.....	.....	.....	.....	.....	.....	.....
Union	11,459	10,260	7,605	6,117	.....	.....	.....	.....	.....	.....	.....
Van Buren	2,863	2,933	2,725	2,581	2,674	.....	.....	.....	.....	.....	.....
Warren	14,413	14,079	12,714	11,147	10,179	10,803	15,210	10,348	5,725	.....	.....
Washington	20,354	16,181	16,317	14,829	13,861	11,751	10,995	9,557	7,740	6,379	5,872
Wayne	11,471	11,301	10,209	9,115	8,170	7,705	6,013	2,459	.....	.....	.....
Weakley	28,955	24,538	20,755	18,216	14,608	9,870	4,797	.....	.....	.....	.....
White	12,348	11,176	9,375	9,381	11,444	10,747	9,967	8,701	4,028	.....	.....
Williamson	26,321	28,313	25,328	23,827	27,201	27,006	26,638	20,640	13,153	2,868	.....
Wilson	27,148	28,747	25,881	26,072	27,443	24,460	25,472	18,730	11,952	3,261	.....

a Part taken to form Chester in 1882.
b Part taken to form Chester in 1882 and part given to same in 1886.
c Cocke and Jefferson reported together in 1800.
d Part taken to form Chester in 1882 and part given to same in 1887.
e Pickett organized from parts of Fentress and Overton in 1881.

TABLE 2.—AGGREGATE POPULATION BY COUNTIES: 1790 TO 1890—Continued.

TEXAS.

[Admitted as a state December 29, 1845.]

COUNTIES.	1890	1880	1870	1860	1850
The State	2,235,523	1,591,749	818,579	604,215	212,592
Anderson	20,923	17,395	9,229	10,398	2,884
Andrews	24	.....	.....	.....	.....
Angelina	6,306	5,239	3,985	4,271	1,165
Aransas	1,824	996	.....	.....	.....
Archer	2,101	596	.....	.....	.....
Armstrong	944	31	.....	.....	.....
Atascosa	6,459	4,217	2,915	1,578	.....
Austin	17,859	14,429	15,087	10,139	3,841
Bailey (*a*)	.....	.....	.....	.....	.....
Bandera	3,795	2,158	649	399	.....
Bastrop	20,736	17,215	12,290	7,006	3,099
Baylor	2,595	715	.....	.....	.....
Bee	3,720	2,298	1,082	910	.....
Bell	33,377	20,518	9,771	4,799	.....
Bexar	49,266	30,470	16,043	14,454	6,052
Bexar district (*b*)	.....	.....	1,077	.....	.....
Blanco	4,649	3,583	1,187	1,281	.....
Borden	222	35	.....	.....	.....
Bosque	14,224	11,217	4,981	2,005	.....
Bowie	20,267	10,965	4,684	5,052	2,912
Brazoria	11,506	9,774	7,527	7,143	4,841
Brazos	16,650	13,576	9,205	2,776	614
Brewster (*c*)	710	.....	.....	.....	.....
Briscoe	(*a*)	12	.....	.....	.....
Brown (*d*)	11,421	8,414	544	244	.....
Buchel (*c*)	298	.....	.....	.....	.....
Burleson	13,001	9,243	8,072	5,683	1,713
Burnet	10,747	6,855	3,688	2,487	.....
Caldwell	15,769	11,757	6,572	4,481	1,329
Calhoun	815	1,739	3,443	2,642	1,110
Callahan	5,457	3,453	.....	.....	.....
Cameron (*e*)	14,424	14,959	10,999	6,028	8,541
Camp	6,624	5,931	.....	.....	.....
Carson	356	.....	.....	.....	.....
Cass (*f*)	22,554	16,724	8,875	8,411	4,991
Castro	9	.....	.....	.....	.....
Chambers	2,241	2,187	1,503	1,508	.....
Cherokee	22,975	16,723	11,079	12,098	6,673
Childress	1,175	25	.....	.....	.....
Clay	7,503	5,045	(*a*)	109	.....
Cochran (*a*)	.....	.....	.....	.....	.....
Coke (*g*)	2,059	.....	.....	.....	.....
Coleman	6,112	3,603	347	.....	.....
Collin	36,736	25,983	14,013	9,264	1,950
Collingsworth	357	6	.....	.....	.....
Colorado	19,512	16,673	8,326	7,885	2,257
Comal	6,398	5,546	5,283	4,030	1,723
Comanche (*d*)	15,608	8,608	1,001	709	.....
Concho	1,065	800	.....	.....	.....
Cooke	24,696	20,391	5,315	3,760	220
Coryell	16,873	10,924	4,124	2,666	.....
Cottle	240	24	.....	.....	.....
Crane (*h*)	15	.....	.....	.....	.....
Crockett (*i*)	194	127	.....	.....	.....
Crosby	346	82	.....	.....	.....
Dallam	112	.....	.....	.....	.....
Dallas	67,042	33,488	13,314	8,665	2,743
Dawson (*j*)	.....	.....	.....	281	.....
Dawson	29	24	.....	.....	.....
Deaf Smith	179	38	.....	.....	.....
Delta	9,117	5,597	.....	.....	.....
Denton	21,289	18,143	7,251	5,031	641
Dewitt	14,307	10,082	6,443	5,108	1,716
Dickens	295	28	.....	.....	.....
Dimmit	1,049	665	109	.....	.....
Donley	1,056	160	.....	.....	.....
Duval	7,598	5,732	1,083	.....	.....
Eastland	10,373	4,855	88	99	.....
Ector (*h*)	224	.....	.....	.....	.....
Edwards	1,970	266	.....	.....	.....
Ellis	31,774	21,294	7,514	5,246	989
El Paso	15,678	3,845	3,671	4,051	.....
Encinal	2,744	1,902	427	43	.....
Erath	21,594	11,796	1,801	2,425	.....
Falls	20,706	16,240	9,851	3,614	.....
Fannin	38,709	25,501	13,207	9,217	3,788
Fayette	31,481	27,996	16,863	11,604	3,756
Fisher	2,996	136	.....	.....	.....
Floyd	529	3	.....	.....	.....
Foley (*c*)	25	.....	.....	.....	.....
Fort Bend	10,586	9,380	7,114	6,143	2,533
Franklin	6,481	5,280	.....	.....	.....
Freestone	15,987	14,921	8,139	6,881	.....
Frio	3,112	2,130	309	42	.....
Gaines	68	8	.....	.....	.....
Galveston	31,476	24,121	15,290	8,229	4,529
Garza	14	36	.....	.....	.....
Gillespie	7,056	5,228	3,566	2,736	1,240
Glasscock (*h*)	208	.....	.....	.....	.....
Goliad	5,910	5,832	3,628	3,384	648
Gonzales	18,016	14,840	8,951	8,059	1,492
Gray	203	56	.....	.....	.....
Grayson	53,211	38,108	14,387	8,184	2,008
Gregg	9,402	8,530	.....	.....	.....
Grimes	21,312	18,603	13,218	10,307	4,008
Guadalupe	15,217	12,202	7,282	5,444	1,511
Hale	721	.....	.....	.....	.....
Hall	703	36	.....	.....	.....
Hamilton (*d*)	9,313	6,365	733	489	.....
Hansford	133	18	.....	.....	.....
Hardeman	3,904	50	.....	.....	.....
Hardin	3,956	1,870	1,460	1,353	.....
Harris	37,249	27,985	17,375	9,070	4,668
Harrison	26,721	25,177	13,241	15,001	11,822
Hartley	252	100	.....	.....	.....
Haskell	1,665	48	.....	.....	.....
Hays	11,352	7,555	4,088	2,126	387
Hemphill	519	149	.....	.....	.....
Henderson	12,285	9,735	6,786	4,595	1,237
Hidalgo	6,534	4,347	2,387	1,192	.....
Hill	27,583	16,554	7,453	3,653	.....
Hockley (*a*)	.....	.....	.....	.....	.....
Hood	7,614	6,125	2,585	.....	.....
Hopkins	20,572	15,461	12,651	7,745	2,623
Houston	19,360	16,702	8,147	8,058	2,721
Howard	1,210	50	.....	.....	.....
Hunt	31,885	17,230	10,291	6,630	1,520
Hutchinson	58	50	.....	.....	.....
Irion (*g*)	870	.....	.....	.....	.....
Jack	9,740	6,626	694	1,000	.....
Jackson	3,281	2,723	2,278	2,612	996
Jasper	5,592	5,779	4,218	4,037	1,767

a No returns.
b Divided into numerous counties in 1876.
c Parts of Presidio taken to form Brewster, Buchel, Foley, and Jeff Davis in 1887.
d Mills organized from parts of Brown, Comanche, Hamilton, and Lampasas in 1887.
e Cameron, Starr, and Webb reported together in 1850.
f Name changed to Davis in 1862; changed back to Cass in 1871.
g Organized from part of Tom Green in 1889.
h Formed from part of Tom Green in 1887.
i Parts taken to form Valverde in 1885 and Schleicher and Sutton in 1887.
j No records by which to account for its disappearance.

TABLE 2.—AGGREGATE POPULATION BY COUNTIES: 1790 TO 1890—Continued.

TEXAS—Continued.

COUNTIES.	1890	1880	1870	1860	1850
Jeff Davis (*a*)	1,394				
Jefferson	5,857	3,489	1,906	1,995	1,836
Johnson	22,313	17,911	4,923	4,305	
Jones	3,797	546			
Karnes	3,637	3,270	1,705	2,171	
Kaufman	21,598	15,448	6,895	3,936	1,047
Kendall	3,826	2,763	1,536		
Kent	324	92			
Kerr	4,462	2,168	1,042	634	
Kimble	2,243	1,343	72		
King	173	40			
Kinney (*b*)	3,781	4,487	1,204	61	
Knox	1,134	77			
Lamar	37,302	27,193	15,790	10,136	3,978
Lamb	4				
Lampasas (*c*)	7,584	5,421	1,344	1,028	
Lasalle	2,139	789	69		
Lavaca	21,887	13,641	9,168	5,945	1,571
Lee	11,952	8,937			
Leon	13,841	12,817	6,523	6,781	1,946
Liberty	4,230	4,999	4,414	3,189	2,522
Limestone	21,678	16,246	8,591	4,537	2,608
Lipscomb	632	69			
Live Oak	2,055	1,994	852	593	
Llano	6,772	4,962	1,379	1,101	
Loving (*d*)	3				
Lubbock	33	25			
Lynn	24	9			
McCulloch	3,217	1,533	173		
McLennan	39,204	26,934	13,500	6,206	
McMullen	1,038	701	230		
Madison	8,512	5,395	4,061	2,238	
Marion	10,862	10,983	8,562	3,977	
Martin	264	12			
Mason	5,180	2,655	678	630	
Matagorda	3,985	3,940	3,377	3,454	2,124
Maverick	3,698	2,967	1,951	726	
Medina	5,720	4,492	2,078	1,838	909
Menard	1,215	1,239	667		
Midland (*e*)	1,033				
Milam	24,773	18,659	8,984	5,175	2,907
Mills (*c*)	5,493				
Mitchell	2,059	117			
Montague	18,863	11,257	890	849	
Montgomery	11,765	10,154	6,483	5,479	2,384
Moore	15				
Morris	6,580	5,032			
Motley	139	24			
Nacogdoches	15,984	11,590	9,614	8,292	5,193
Navarro	26,373	21,702	8,879	5,996	2,190
Newton	4,650	4,359	2,187	3,119	1,689
Nolan	1,573	640			
Nueces	8,093	7,673	3,975	2,906	698
Ochiltree	198				
Oldham	270	287			
Orange	4,770	2,938	1,255	1,916	
Palo Pinto	8,320	5,885	(*f*)	1,524	
Panola	14,328	12,219	10,119	8,475	3,871
Parker	21,682	15,870	4,186	4,213	
Parmer	7				
Pecos (*g*)	1,326	1,807			
Polk	10,332	7,189	8,707	8,300	2,348
Potter	849	28			
Presidio (*a*)	1,698	2,873	1,636	580	
Rains	3,909	3,035			
Randall	187	3			
Red River	21,452	17,194	10,653	8,535	3,906
Reeves (*h*)	1,247				
Refugio	1,239	1,585	2,324	1,600	288
Roberts	326	32			
Robertson	26,506	22,383	9,990	4,997	934
Rockwall	5,972	2,984			
Runnels	3,193	980			
Rusk	18,559	18,986	16,916	15,803	8,148
Sabine	4,969	4,161	3,256	2,750	2,498
San Augustine	6,688	5,084	4,196	4,094	3,648
San Jacinto	7,360	6,186			
San Patricio	1,312	1,010	602	620	200
San Saba	6,641	5,324	1,425	913	
Schleicher (*i*)	155				
Scurry	1,415	102			
Shackelford	2,012	2,037	455	44	
Shelby	14,365	9,523	5,732	5,362	4,239
Sherman	34				
Smith	28,324	21,863	16,532	13,392	4,292
Somervell	3,419	2,649			
Starr (*j*)	10,749	8,304	4,154	2,406	
Stephens (*k*)	4,926	4,725	330	230	
Stonewall	1,024	104			
Sutton (*i*)	658				
Swisher	100	4			
Tarrant	41,142	24,671	5,788	6,020	664
Taylor	6,957	1,736			
Terry	21				
Throckmorton	902	711	(*l*)	124	
Titus	8,190	5,959	11,339	9,648	3,636
Tom Green (*m*)	5,152	3,615			
Travis	36,322	27,028	13,153	8,080	3,138
Trinity	7,648	4,915	4,141	4,392	
Tyler	10,877	5,825	5,010	4,525	1,894
Upshur	12,695	10,266	12,039	10,645	3,394
Upton (*d*)	52				
Uvalde	3,804	2,541	851	506	
Valverde (*n*)	2,874				
Van Zandt	16,225	12,619	6,494	3,777	1,348
Victoria	8,737	6,289	4,860	4,171	2,019
Walker	12,874	12,024	9,776	8,191	3,964
Waller	10,888	9,024			
Ward (*d*)	77				
Washington	29,161	27,565	23,104	15,215	5,983
Webb (*j*)	14,842	5,273	2,615	1,397	
Wharton	7,584	4,549	3,426	3,380	1,752
Wheeler	778	512			
Wichita	4,831	433			
Wilbarger	7,092	126			
Williamson	25,909	15,155	6,368	4,529	1,568
Wilson	10,655	7,118	2,556		
Winkler (*d*)	18				
Wise	24,134	16,601	1,450	3,160	
Wood	13,932	11,212	6,894	4,968	
Yoakum	4				
Young	5,049	4,726	135	592	
Zapata	3,562	3,636	1,488	1,248	
Zavalla	1,097	410	133	26	

a Parts of Presidio taken to form Brewster, Buchel, Foley, and Jeff Davis in 1887.
b Part taken to form Valverde in 1885.
c Mills organized from parts of Brown, Comanche, Hamilton, and Lampasas in 1887.
d Formed from part of Tom Green in 1887.
e Organized from part of Tom Green in 1885.
f Not separately returned.
g Parts taken to form Reeves in 1883 and Valverde in 1885.
h Organized from part of Pecos in 1883.
i Formed from part of Crockett in 1887.
j Cameron, Starr, and Webb reported together in 1850.
k Name changed from Buchanan in 1862.
l No returns.
m Parts taken to form Midland in 1885, Crane, Ector, Glasscock, Loving, Upton, Ward, and Winkler in 1887, and Coke and Irion in 1889.
n Formed from parts of Crockett, Kinney, and Pecos in 1885.

TABLE 2.—AGGREGATE POPULATION BY COUNTIES: 1790 TO 1890—Continued.

UTAH TERRITORY.

[Organized as a territory September 9, 1850.]

COUNTIES.	1890	1880	1870	1860	1850
The Territory	207,905	143,963	86,786	40,273	11,380
Beaver	3,340	3,918	2,007	785	.....
Boxelder	7,642	6,761	4,855	1,608	.....
Cache	15,509	12,562	8,229	2,605	.....
Cedar (a)	.....	.....	.....	741	.....
Davis	6,751	5,279	4,459	2,904	1,134
Emery (b)	5,076	556	.....	.....	.....
Garfield (c)	2,457	.....	.....	.....	.....
Grand (b)	541	.....	.....	.....	.....
Green River (d)	.....	.....	.....	141	.....
Iron (e)	2,683	4,013	2,277	1,010	360
Juab	5,582	3,474	2,034	672	.....
Kane (f)	1,685	3,085	1,513	.....	.....
Millard	4,033	3,727	2,753	715	.....
Morgan	1,780	1,783	1,972	.....	.....
Piute	2,842	1,651	82	.....	.....
Rich	1,527	1,263	1,955	.....	.....
Rio Virgin (g)	.....	.....	450	.....	.....
Salt Lake	58,457	31,977	18,337	11,295	6,157
San Juan	365	204	.....	.....	.....
Sanpete	13,146	11,557	6,786	3,815	365
Sevier	6,199	4,457	19	.....	.....
Shambip (h)	.....	.....	.....	162	.....
Summit	7,733	4,921	2,512	198	.....
Tooele	3,700	4,497	2,177	1,008	152
Uinta	2,762	799	.....	.....	.....
Utah	23,768	17,973	12,203	8,248	2,026
Wasatch	3,595	2,927	1,244	.....	.....
Washington (i)	4,009	4,235	3,064	691	.....
Weber	22,723	12,344	7,858	3,675	1,186

a No records by which to account for its disappearance.
b Grand organized from part of Emery in 1890.
c Organized from parts of Iron and Kane in 1882.
d Now in Wyoming.
e Part taken to form Garfield in 1882.
f Part taken to form Garfield and part given to Washington county in 1882.
g Part set off to Nevada in 1871; remainder given to Washington county in 1872.
h Given to Juab, Tooele, and Utah prior to 1870.
i Part of Kane annexed in 1882.

VERMONT.

[Admitted as a state March 4, 1791.]

COUNTIES.	1890	1880	1870	1860	1850	1840	1830	1820	1810	1800	1790
The State	332,422	332,286	330,551	315,098	314,120	291,948	280,652	235,966	217,895	154,465	85,425
Addison	22,277	24,173	23,484	24,010	26,549	23,583	24,940	20,469	19,993	13,417	6,449
Bennington	20,448	21,950	21,325	19,436	18,589	16,872	17,468	16,125	15,893	14,617	12,254
Caledonia	23,436	23,607	22,235	21,698	23,595	21,891	20,967	16,669	18,730	9,377	.....
Chittenden	35,389	32,792	36,480	28,171	29,036	22,977	21,765	16,272	18,120	12,778	7,295
Essex	9,511	7,931	6,811	5,786	4,650	4,226	3,981	3,284	3,087	1,479	.....
Franklin	29,755	30,225	30,291	27,231	28,586	24,531	24,525	17,192	16,427	8,782	.....
Grand Isle	3,843	4,124	4,082	4,276	4,145	3,883	3,696	3,527	3,445	.....	.....
Lamoille	12,831	12,684	12,448	12,311	10,872	10,475	.....	.....	.....	.....	.....
Orange	19,575	23,525	23,090	25,455	27,296	27,873	27,285	24,681	25,247	18,238	10,526
Orleans	22,101	22,083	21,035	18,981	15,707	13,634	13,980	6,976	5,830	[illegible]	.....
Rutland	45,397	41,829	40,651	35,946	33,059	30,699	31,294	29,973	29,486	23,813	15,591
Washington	29,606	25,404	26,520	27,622	24,654	23,506	21,378	14,106	.....	.....	.....
Windham	26,547	26,763	26,036	26,982	29,062	27,442	28,748	28,457	26,760	23,581	17,570
Windsor	31,706	35,196	36,063	37,193	38,320	40,356	40,625	38,233	34,877	26,944	15,740

VIRGINIA.

[One of the original 13 states.]

COUNTIES.	1890	1880	1870	1860	1850	1840	1830	1820	1810	1800	1790
The State (a)	1,655,980	1,512,565	1,225,163	1,219,630	1,119,348	1,015,260	1,034,481	928,348	869,131	b801,608	691,737
Accomac	27,277	24,408	20,409	18,586	17,890	17,096	16,656	15,966	15,743	15,693	13,959
Albemarle	32,379	32,618	27,544	26,625	25,800	22,924	22,618	19,747	18,268	16,439	12,585
Alexandria (c)	18,597	17,546	16,755	12,652	10,008	.....	.....	.....	.....	.....	.....
Alleghany	9,283	5,586	3,674	6,765	3,515	2,749	2,816	.....	.....	.....	.....
Amelia (d)	9,068	10,377	9,878	10,741	9,770	10,320	11,036	10,994	10,594	9,432	18,097
Amherst	17,551	18,709	14,900	13,742	12,699	12,576	12,071	10,423	10,548	16,801	13,703
Appomattox	9,589	10,080	8,950	8,889	9,193	.....	.....	.....	.....	.....	.....
Augusta	37,005	35,710	28,763	27,749	24,610	19,628	19,926	16,742	14,308	11,712	10,886
Bath	4,587	4,482	3,795	3,676	3,426	4,300	4,002	5,231	4,837	5,508	.....
Bedford	31,213	31,205	25,327	25,068	24,080	20,203	20,246	19,305	16,148	14,125	10,531
Bland	5,129	5,004	4,000	.....	.....	.....	.....	.....	.....	.....	.....
Botetourt	14,854	14,809	11,329	11,516	14,908	11,679	16,354	13,589	13,301	10,427	10,524
Brunswick	17,245	16,707	13,427	14,809	13,894	14,346	15,767	16,687	15,411	16,339	12,827
Buchanan (e)	5,867	5,694	3,777	2,793	.....	.....	.....	.....	.....	.....	.....
Buckingham	14,383	15,540	13,371	15,212	13,837	18,786	18,351	17,569	20,059	13,389	9,779

a West Virginia set off from Virginia December 31, 1862. For the population of the remaining counties in Virginia for 1790 to 1860, inclusive, see West Virginia.
b Includes 48 persons not credited to any county.
c For population previous to 1850, see District of Columbia, of which it then formed a part.
d Amelia and Nottoway reported together in 1790.
e Dickenson organized from parts of Buchanan, Russell, and Wise in 1880.

TABLE 2.—AGGREGATE POPULATION BY COUNTIES: 1790 TO 1890—Continued.

VIRGINIA—Continued.

COUNTIES.	1890	1880	1870	1860	1850	1840	1830	1820	1810	1800	1790
Campbell	41,087	36,250	28,384	26,197	23,245	21,030	20,350	16,569	11,001	9,866	7,685
Caroline	16,681	17,243	15,128	18,464	18,456	17,813	17,760	17,982	17,544	17,438	17,489
Carroll	15,497	13,323	9,147	8,012	5,909	.....	.....	.....	.....	.....	.....
Charles City	5,066	5,512	4,975	5,609	5,200	4,774	5,500	5,255	5,186	5,365	5,588
Charlotte	15,077	16,653	14,513	14,471	13,955	14,595	15,252	13,290	13,161	11,912	10,078
Chesterfield (a)	26,211	25,085	18,470	19,016	17,489	17,148	18,637	18,003	9,979	14,488	14,214
Clarke	8,071	7,682	6,670	7,146	7,352	6,353	.....	.....	.....	.....	.....
Craig	3,835	3,794	2,942	3,553	.....	.....	.....	.....	.....	.....	.....
Culpeper	13,233	13,408	12,227	12,063	12,282	11,393	24,027	20,942	18,967	18,100	22,105
Cumberland	9,482	10,540	8,142	9,961	9,751	10,399	11,690	11,023	9,992	9,839	8,153
Dickenson (b)	5,077	.....	.....	.....	.....	.....	.....	.....	.....	.....	.....
Dinwiddie (a)	13,515	32,870	30,702	30,198	25,118	22,558	21,901	20,482	18,190	15,374	13,934
Elizabeth City	16,168	10,689	8,303	5,798	4,586	3,706	5,053	3,789	3,608	2,778	3,450
Essex	10,047	11,032	9,927	10,469	10,206	11,309	10,521	9,909	9,376	9,508	9,122
Fairfax	16,655	16,025	12,952	11,834	10,682	9,370	9,204	11,404	13,111	13,317	12,320
Fauquier	22,590	22,993	19,690	21,706	20,868	21,897	26,086	23,103	22,689	21,329	17,892
Floyd	14,405	13,255	9,824	8,236	6,458	4,453	.....	.....	.....	.....	.....
Fluvanna	9,508	10,802	9,875	10,353	9,487	8,812	8,221	6,704	4,775	4,623	3,921
Franklin	24,985	25,084	18,264	20,098	17,430	15,832	14,911	12,017	10,724	9,302	6,842
Frederick	17,880	17,553	16,596	16,546	15,975	14,242	26,046	24,706	22,574	24,744	19,681
Giles	9,090	8,794	5,875	6,883	6,570	5,307	5,274	4,521	3,745	.....	.....
Gloucester	11,653	11,876	10,211	10,956	10,527	10,715	10,608	9,678	10,427	8,181	13,498
Goochland	9,958	10,292	10,313	10,656	10,352	9,760	10,369	10,007	10,203	9,696	9,053
Grayson	14,394	13,068	9,587	8,252	6,677	9,087	7,675	5,598	4,941	3,912	.....
Greene	5,622	5,830	4,634	5,022	4,400	4,232	.....	.....	.....	.....	.....
Greenesville	8,230	8,407	6,362	6,374	5,639	6,366	7,117	6,858	6,853	6,727	6,362
Halifax	34,424	33,588	27,828	26,520	25,962	25,936	28,034	19,060	22,133	19,377	14,722
Hanover	17,402	18,588	16,455	17,222	15,153	14,968	16,253	15,267	15,082	14,403	14,754
Henrico	103,394	82,703	66,179	61,616	43,572	33,076	28,797	23,667	19,680	14,886	12,000
Henry	18,208	16,009	12,303	12,105	8,872	7,335	7,100	5,624	5,611	5,259	8,479
Highland	5,352	5,164	4,151	4,319	4,227	.....	.....	.....	.....	.....	.....
Isle of Wight	11,313	10,572	8,320	9,977	9,353	9,972	10,517	10,118	9,186	9,342	9,028
James City	5,643	5,422	4,425	5,798	4,020	3,779	3,838	4,563	4,094	3,931	4,070
King and Queen	9,669	10,502	9,709	10,328	10,319	10,862	11,644	11,798	10,988	9,879	9,377
King George	6,641	6,397	5,742	6,571	5,971	5,927	6,397	6,116	6,454	6,749	7,366
King William	9,605	8,751	7,515	8,530	8,779	9,258	9,812	9,697	9,285	9,055	8,128
Lancaster	7,191	6,160	5,355	5,151	4,708	4,628	4,801	5,517	5,592	5,375	5,638
Lee	18,216	15,116	13,268	11,032	10,267	8,441	6,461	4,256	4,694	3,538	.....
Loudoun	23,274	23,634	20,929	21,774	22,079	20,431	21,939	22,702	21,338	20,523	18,962
Louisa	16,997	18,942	16,332	16,701	16,691	15,433	16,151	13,746	11,900	11,892	8,467
Lunenburg	11,372	11,535	10,403	11,983	11,692	11,055	11,957	10,662	12,265	10,381	8,959
Madison	10,225	10,562	8,670	8,854	9,331	8,107	9,236	8,490	8,381	8,322	.....
Mathews	7,584	7,501	6,200	7,091	6,714	7,442	7,664	6,920	4,227	5,806	.....
Mecklenburg	25,359	24,610	21,318	20,096	20,630	20,724	20,477	19,786	18,453	17,008	14,733
Middlesex	7,458	6,252	4,981	4,364	4,394	4,392	4,122	4,057	4,414	4,203	4,140
Montgomery	17,742	16,693	12,556	10,617	8,359	7,405	12,306	8,733	8,409	9,044	13,228
Nansemond	19,692	15,903	11,576	13,693	12,283	10,795	11,784	10,494	10,324	11,127	9,010
Nelson	15,336	16,536	13,898	13,015	12,758	12,287	11,254	10,137	9,684	.....	.....
New Kent	5,511	5,515	4,381	5,884	6,064	6,230	6,458	6,630	6,478	6,363	6,239
Norfolk	77,038	58,657	46,702	36,227	33,036	27,569	24,806	23,936	22,872	19,419	14,524
Northampton	10,313	9,152	8,046	7,832	7,498	7,715	8,641	7,705	7,474	6,763	6,889
Northumberland	7,885	7,929	6,863	7,531	7,346	7,924	7,953	8,016	8,308	7,803	9,163
Nottoway (c)	11,582	11,156	9,291	8,836	8,437	9,719	10,130	9,656	9,278	9,401	.....
Orange	12,814	13,052	10,396	10,851	10,067	9,125	14,637	12,880	12,323	11,449	9,921
Page	13,092	9,965	8,462	8,109	7,600	6,194	.....	.....	.....	.....	.....
Patrick	14,147	12,833	10,161	9,359	9,609	8,032	7,395	5,089	4,695	4,331	.....
Petersburg city (a)	22,680	.....	.....	.....	.....	.....	.....	.....	.....	.....	.....
Pittsylvania	59,941	52,589	31,343	32,104	28,796	26,398	26,034	21,323	17,172	12,697	11,579
Powhatan	6,791	7,817	7,667	8,392	8,178	7,924	8,517	8,292	8,073	7,769	6,822
Prince Edward	14,694	14,668	12,004	11,844	11,857	14,069	14,107	12,577	12,409	10,962	8,100
Prince George (a)	7,872	10,054	7,820	8,411	7,596	7,175	8,367	8,030	8,050	7,425	8,173
Princess Anne	9,510	9,394	8,273	7,714	7,669	7,285	9,102	8,768	9,498	8,859	7,793
Prince William	9,805	9,180	7,504	8,565	8,129	8,144	9,330	9,419	11,311	12,733	11,615
Pulaski	12,790	8,755	6,538	5,416	5,118	3,739	.....	.....	.....	.....	.....
Rappahannock	8,678	9,291	8,261	8,850	9,782	9,257	.....	.....	.....	.....	.....
Richmond (d)	7,146	7,195	6,503	6,856	6,448	5,965	6,055	5,706	6,214	13,744	6,985
Roanoke	30,101	13,105	9,350	8,048	8,477	5,499	.....	.....	.....	.....	.....
Rockbridge	23,062	20,003	16,058	17,248	16,045	14,284	14,244	11,945	10,318	8,945	6,548
Rockingham	31,299	29,567	23,668	23,408	20,294	17,344	20,683	14,784	12,753	10,374	7,449
Russell (b)	16,126	13,906	11,103	10,280	11,919	7,878	6,714	5,536	6,319	4,808	3,338

a Petersburg city formerly in Chesterfield, Dinwiddie, and Prince George; now independent.

b Dickenson organized from parts of Buchanan, Russell, and Wise in 1880.

c Amelia and Nottoway reported together in 1790.

d Richmond and Westmoreland reported together in 1800.

TABLE 2.—AGGREGATE POPULATION BY COUNTIES: 1790 TO 1890—Continued.

VIRGINIA—Continued.

COUNTIES.	1890	1880	1870	1860	1850	1840	1830	1820	1810	1800	1790
Scott	21,694	17,233	13,036	12,072	9,829	7,303	5,724	4,263	.....	.....	.....
Shenandoah	19,671	18,204	14,936	13,896	13,768	11,618	19,750	18,926	13,646	13,823	10,510
Smyth	13,360	12,160	8,898	8,952	8,162	6,522	.....	.....	.....	.....	.....
Southampton	20,078	18,012	12,285	12,915	13,521	14,525	16,074	14,170	13,497	13,925	12,864
Spottsylvania	14,23[illegible]	14,828	11,728	16,076	14,911	15,161	15,134	14,254	13,296	13,002	11,252
Stafford	7,362	7,211	6,420	8,555	8,044	8,454	9,362	9,517	9,830	9,971	9,588
Surry	8,256	7,391	5,585	6,133	5,679	6,480	7,109	6,594	6,855	6,535	6,227
Sussex	11,100	10,062	7,885	10,175	9,820	11,229	12,720	11,884	11,362	11,062	10,549
Tazewell	19,899	12,861	10,791	9,920	9,942	6,290	5,749	3,916	3,007	2,127	.....
Warren	8,280	7,399	5,716	6,442	6,607	5,627	.....	.....	.....	.....	.....
Warwick	6,650	2,258	1,672	1,740	1,546	1,456	1,570	1,608	1,835	1,659	1,690
Washington	29,020	25,203	16,816	16,892	14,612	13,001	15,614	12,444	12,156	9,536	5,625
Westmoreland (*a*)	8,399	8,846	7,682	8,282	8,080	8,019	8,396	6,901	8,102	.....	7,722
Wise (*b*)	9,345	7,772	4,785	4,508	.....	.....	.....	.....	.....	.....	.....
Wythe	18,019	14,318	11,611	12,305	12,024	9,375	12,163	9,692	8,356	6,380	.....
York	7,596	7,349	7,198	4,949	4,460	4,720	5,354	4,384	5,187	3,231	5,233

a Richmond and Westmoreland reported together in 1800.

b Dickenson organized from parts of Buchanan, Russell, and Wise in 1880.

WASHINGTON.

[Organized as a territory March 2, 1853. Admitted as a state November 11, 1889.]

COUNTIES.	1890	1880	1870	1860	1850
The State	349,390	75,116	23,955	11,594	*a*1,201
Adams (*b*)	2,098	.....	.....	.....	.....
Asotin (*c*)	1,580	.....	.....	.....	.....
Chehalis	9,249	921	401	285	.....
Clallam	2,771	638	408	149	.....
Clarke	11,709	5,490	3,081	2,384	*a*643
Columbia (*d*)	6,709	7,103	.....	.....	.....
Cowlitz	5,917	2,062	730	406	.....
Douglas (*e*)	3,161	.....	.....	.....	.....
Franklin (*b*)	696	.....	.....	.....	.....
Garfield (*f*)	3,897	.....	.....	.....	.....
Island	1,787	1,087	626	294	.....
Jefferson	8,368	1,712	1,268	531	.....
King	63,989	6,910	2,120	302	.....
Kitsap	4,624	1,738	866	544	.....
Kittitas (*g*)	8,777	.....	.....	.....	.....
Klickitat	5,167	4,055	329	230	.....
Lewis	11,499	2,600	888	384	*a*558
Lincoln (*h*)	9,312	.....	.....	.....	.....
Mason (*i*)	2,826	639	289	162	.....
Okanogan (*j*)	1,467	.....	.....	.....	.....
Pacific	4,358	1,645	738	420	.....
Pierce	50,940	3,319	1,409	1,115	.....
San Juan (*k*)	2,072	948	554	.....	.....
Skagit (*l*)	8,747	.....	.....	.....	.....
Skamania	774	809	133	173	.....
Snohomish	8,514	1,387	599	.....	.....
Spokane (*m*)	37,487	4,262	(*n*)	996	.....
Stevens (*j*)	4,341	1,245	734	.....	.....
Thurston	9,675	3,270	2,246	1,507	.....
Wahkiakum	2,526	1,598	270	42	.....
Wallawalla	12,224	8,716	5,300	1,318	.....
Whatcom (*l*)	18,591	3,137	534	352	.....
Whitman (*b*)	19,109	7,014	.....	.....	.....
Yakima (*g*)	4,429	2,811	432	.....	.....

a Then in the territory of Oregon.
b Parts of Whitman taken to form Adams and Franklin in 1883.
c Organized from part of Garfield in 1883.
d Part taken to form Garfield in 1881.
e Organized from part of Lincoln in 1883.
f Organized from part of Columbia in 1881; part taken to form Asotin in 1883.
g Kittitas organized from part of Yakima in 1883.
h Organized from part of Spokane and part taken to form Douglas in 1883.
i Name changed from Sawamish in 1864.
j Okanogan organized from part of Stevens in 1883.
k Population returned as for the Disputed Islands in 1870.
l Skagit organized from part of Whatcom in 1883.
m Part taken to form Lincoln in 1883.
n Reported as part of Stevens.

WEST VIRGINIA.

[Set off from Virginia December 31, 1862. Admitted as a state June 19, 1863.]

COUNTIES.	1890	1880	1870	1860	1850	1840	1830	1820	1810	1800	1790
The State (*a*)	762,794	618,457	442,014	376,688	302,313	224,537	176,924	136,768	105,469	78,592	55,873
Barbour	12,702	11,870	10,312	8,958	9,005	.....	.....	.....	.....	.....	.....
Berkeley	18,702	17,380	14,900	12,525	11,771	10,972	10,518	11,211	11,479	22,006	19,713
Boone	6,885	5,824	4,553	4,840	3,237	.....	.....	.....	.....	.....	.....
Braxton	13,928	9,787	6,480	4,992	4,212	2,575	.....	.....	.....	.....	.....
Brooke	6,660	6,013	5,464	5,494	5,054	7,948	7,041	6,631	5,843	4,706	.....
Cabell	23,595	13,744	6,429	8,020	6,299	8,163	5,884	4,789	2,717	.....	.....
Calhoun	8,155	6,072	2,939	2,502	.....	.....	.....	.....	.....	.....	.....
Clay	4,659	3,460	2,196	1,787	.....	.....	.....	.....	.....	.....	.....
Doddridge	12,183	10,552	7,076	5,203	2,750	.....	.....	.....	.....	.....	.....
Fayette	20,542	11,560	6,647	5,997	3,955	3,924	.....	.....	.....	.....	.....

a The population of counties credited to West Virginia for 1790 to 1860, inclusive, belongs properly to the state of Virginia, of which these counties then formed a part.

TABLE 2.—AGGREGATE POPULATION BY COUNTIES: 1790 TO 1890—Continued.

WEST VIRGINIA—Continued.

COUNTIES.	1890	1880	1870	1860	1850	1840	1830	1820	1810	1800	1790
Gilmer	9,746	7,108	4,338	3,759	3,475	.....	.....	.....	.....	.....	.....
Grant	6,802	5,542	4,467	.....	.....	.....	.....	.....	.....	.....	.....
Greenbrier (a)	18,034	15,060	11,417	12,211	10,022	8,695	9,006	7,041	5,914	4,345	6,015
Hampshire	11,419	10,366	7,643	13,913	14,036	12,295	11,279	10,889	9,784	8,348	7,346
Hancock	6,414	4,882	4,363	4,445	4,050	.....	.....	.....	.....	.....	.....
Hardy	7,567	6,794	5,518	9,864	9,543	7,622	6,798	5,700	5,525	6,627	7,336
Harrison	21,919	20,181	16,714	13,790	11,728	17,669	14,722	10,932	9,958	4,848	2,080
Jackson	19,021	16,312	10,300	8,306	6,544	4,890	.....	.....	.....	.....	.....
Jefferson	15,553	15,005	13,219	14,535	15,357	14,082	12,927	13,087	11,851	.....	.....
Kanawha (a)	42,756	32,466	22,349	16,150	15,353	13,567	9,326	6,399	3,866	3,239	.....
Lewis	15,895	13,269	10,175	7,999	10,031	8,151	6,241	4,247	.....	.....	.....
Lincoln	11,246	8,739	5,053	.....	.....	.....	.....	.....	.....	.....	.....
Logan	11,101	7,329	5,124	4,938	3,620	4,309	3,680	.....	.....	.....	.....
McDowell	7,300	3,074	1,952	1,535	.....	.....	.....	.....	.....	.....	.....
Marion	20,721	17,198	12,107	12,722	10,552	.....	.....	.....	.....	.....	.....
Marshall	20,735	18,840	14,941	12,997	10,138	6,937	.....	.....	.....	.....	.....
[illegible]	22,863	22,293	15,978	9,173	7,539	6,777	6,534	4,868	1,991	.....	.....
[illegible]	16,002	[illegible]	7,064	6,819	4,222	2,233	.....	.....	.....	.....	.....
[illegible]l	12,085	[illegible]	6,332	.....	.....	.....	.....	.....	.....	.....	.....
[illegible]galia	15,705	[illegible]	13,547	13,048	12,387	17,368	14,056	11,060	12,793	8,540	4,768
[illegible]e	12,429	[illegible]	11,124	10,757	10,204	8,422	7,798	6,580	5,444	4,188	.....
[illegible]n	6,744	[illegible]	4,315	3,732	3,557	4,253	2,694	2,500	.....	.....	.....
[illegible]las	9,309	[illegible]	4,458	4,627	3,963	2,515	3,346	1,853	.....	.....	.....
[illegible]	41,557	[illegible]	28,831	22,422	18,006	13,357	15,584	9,182	8,175	4,740	5,212
[illegible]eton	8,711	[illegible]	6,455	6,164	5,795	6,940	6,271	4,846	4,239	3,962	2,452
[illegible]ants	7,539	[illegible]	3,012	2,945	.....	.....	.....	.....	.....	.....	.....
[illegible]hontas	6,814	[illegible]	4,069	3,958	3,598	2,922	2,542	.....	.....	.....	.....
[illegible]ton	20,355	[illegible]	14,555	13,312	11,708	6,866	5,144	3,422	.....	.....	.....
[illegible]ram	14,34[illegible]	[illegible]	7,794	6,301	5,335	.....	.....	.....	.....	.....	.....
[illegible]igh	9,5[illegible]	7,367	3,673	3,367	1,765	.....	.....	.....	.....	.....	.....
[illegible]dolph	11,[illegible]	8,102	5,563	4,990	5,243	6,208	5,000	3,357	2,854	1,826	951
[illegible]chie	16,[illegible]	13,474	9,055	6,847	3,902	.....	.....	.....	.....	.....	.....
[illegible]	[illegible]	12,184	7,232	5,381	.....	.....	.....	.....	.....	.....	.....
[illegible]	[illegible]	9,033	.....	.....	.....	.....	.....	.....	.....	.....	.....
[illegible]	[illegible]	11,455	9,367	7,463	5,367	.....	.....	.....	.....	.....	.....
Tucker	.....	3,151	1,907	1,428	.....	.....	.....	.....	.....	.....	.....
Tyler	11,962	11,073	7,832	6,517	5,498	6,954	4,104	2,314	.....	.....	.....
Upshur	12,714	10,249	8,023	7,292	.....	.....	.....	.....	.....	.....	.....
Wayne	18,652	14,739	7,852	6,747	4,760	.....	.....	.....	.....	.....	.....
Webster	4,783	3,207	1,730	1,555	.....	.....	.....	.....	.....	.....	.....
Wetzel	16,841	13,896	8,595	6,703	4,284	.....	.....	.....	.....	.....	.....
Wirt	9,411	7,104	4,804	3,751	3,353	.....	.....	.....	.....	.....	.....
Wood	28,612	25,006	19,000	11,046	9,450	7,923	6,429	5,860	3,036	1,217	.....
Wyoming	6,247	4,322	3,171	2,861	1,645	.....	.....	.....	.....	.....	.....

a Greenbrier and Kanawha reported together in 1790.

WISCONSIN.

[Organized as a territory July 3, 1836. Admitted as a state May 29, 1848.]

COUNTIES.	1890	1880	1870	1860	1850	1840	1830	1820	1810	1800	1790
The State	1,686,880	1,315,497	1,054,670	775,881	305,391	30,945	*a*3,635	*a*1,313	.....	*b*115	.....
Adams	6,889	6,741	6,601	6,492	187	.....	.....	.....	.....	.....	.....
Ashland (*c*)	20,063	1,559	221	515	.....	.....	.....	.....	.....	.....	.....
Barron (*d*)	15,416	7,024	538	13	.....	.....	.....	.....	.....	.....	.....
Bayfield (*e*)	7,390	564	344	353	489	.....	.....	.....	.....	.....	.....
Brown	39,164	34,078	25,168	11,795	6,215	2,107	*a*1,356	*a*952	.....	*b*50	.....
Buffalo	15,997	15,528	11,123	3,864	.....	.....	.....	.....	.....	.....	.....
Burnett (*f*)	4,393	3,140	706	12	.....	.....	.....	.....	.....	.....	.....
Calumet	16,639	16,632	12,335	7,895	1,743	275	.....	.....	.....	.....	.....
Chippewa (*c*)	25,143	15,491	8,311	1,895	615	.....	.....	.....	.....	.....	.....
Clark	17,708	10,715	3,450	789	.....	.....	.....	.....	.....	.....	.....
Columbia	28,350	28,065	28,802	24,441	9,565	.....	.....	.....	.....	.....	.....
Crawford	15,987	15,644	13,075	8,068	2,498	1,502	*a*692	*a*361	.....	*b*65	.....
Dane	59,578	53,233	53,096	43,922	16,639	314	.....	.....	.....	.....	.....
Dodge	44,984	45,931	47,035	42,818	19,138	67	.....	.....	.....	.....	.....
Door	15,682	11,645	4,919	2,948	.....	.....	.....	.....	.....	.....	.....

a Then in the territory of Michigan.
b Then in the territory of Indiana.
c Sawyer organized from parts of Ashland and Chippewa in 1883.
d Name changed from Dallas in 1869.
e Name changed from La Pointe in 1866.
f Washburn organized from part of Burnett in 1883.

TABLE 2.—AGGREGATE POPULATION BY COUNTIES: 1790 TO 1890—Continued.

WISCONSIN—Continued.

COUNTIES.	1890	1880	1870	1860	1850	1840	1830	1820	1810	1800	1790
Douglas	13,468	655	1,122	812							
Dunn	22,664	16,817	9,488	2,704							
Eauclaire	30,673	19,993	10,769	3,162							
Florence (*a*)	2,604										
Fond du Lac	44,088	46,859	46,273	34,154	14,510	139					
Forest (*b*)	1,012										
Grant	36,651	37,852	37,979	31,189	16,169	3,926					
Green	22,732	21,729	23,611	19,808	8,566	933					
Green Lake	15,163	14,483	13,195	12,663							
Iowa	22,117	23,628	24,544	18,967	9,525	3,978	*c*1,587				
Jackson	15,797	13,285	7,687	4,170							
Jefferson	33,530	32,156	34,040	30,438	15,317	914					
Juneau	17,121	15,582	12,372	8,770							
Kenosha	15,581	13,550	13,147	13,900	10,734						
Kewaunee	16,153	15,807	10,128	5,530							
Lacrosse	38,801	27,073	20,297	12,186							
Lafayette	20,265	21,279	22,659	18,134	11,531						
Langlade (*d*)	9,465	685									
Lincoln (*e*)	12,008	2,011									
Manitowoc	37,831	37,505	33,364	22,416	3,702	235					
Marathon	30,369	17,121	5,885	2,892	508						
Marinette (*f*)	20,304	8,929									
Marquette	9,676	8,908	8,056	8,233	8,641	18					
Milwaukee	236,101	138,537	89,930	62,518	31,077	5,605					
Monroe	23,211	21,607	16,550	8,410							
Oconto (*g*)	15,009	9,848	8,321	3,592							
Oneida (*h*)	5,010										
Ontagamie	38,690	28,716	18,430	9,587							
Ozaukee	14,943	15,461	15,564	15,682							
Pepin	6,932	6,226	4,659	2,392							
Pierce	20,385	17,744	9,958	4,672							
Polk	12,968	10,018	3,422	1,400							
Portage	24,798	17,731	10,634	7,507	1,250	1,623					
Price	5,258	785									
Racine	36,268	30,922	26,740	21,360	14,973	3,475					
Richland	19,121	18,174	15,731	9,732	903						
Rock	43,220	38,823	39,030	36,690	20,750	1,701					
St. Croix	23,139	18,956	11,035	5,392	624	809					
Sauk	30,575	28,729	23,860	18,963	4,371	102					
Sawyer (*i*)	1,977										
Shawano (*j*)	19,236	10,371	3,166	829							
Sheboygan	42,489	34,206	31,749	26,875	8,379	133					
Taylor	6,731	2,311									
Trempealeau	18,920	17,189	10,732	2,560							
Vernon (*k*)	25,111	23,235	18,645	11,007							
Walworth	27,860	26,249	25,972	26,496	17,862	2,611					
Washburn (*l*)	2,926										
Washington	22,751	23,442	23,919	23,622	19,485	343					
Waukesha	33,270	28,957	28,274	26,831	19,258						
Waupaca	26,794	20,955	15,539	8,851							
Waushara	13,507	12,687	11,279	8,770							
Winnebago	50,097	42,740	37,279	23,770	10,167	135					
Wood	18,127	8,981	3,912	2,425							

a Organized from parts of Marinette and Oconto in 1882.
b Organized from parts of Langlade and Oconto in 1885.
c Then in the territory of Michigan.
d Name changed from New in 1880; part taken to form Forest in 1885; part of Lincoln annexed since 1880.
e Part taken to form Oneida in 1885; part given to Langlade since 1880.
f Part taken to form Florence in 1882.
g Parts taken to form Florence in 1882 and Forest in 1885.
h Organized from part of Lincoln in 1885.
i Sawyer organized from parts of Ashland and Chippewa in 1883.
j Name changed from Shawanaw in 1864.
k Name changed from Bad Ax in 1862.
l Washburn organized from part of Burnett in 1883.

WYOMING.

[Organized as a territory July 25, 1868. Admitted as a state July 10, 1890.]

COUNTIES.	1890	1880	1870	1860	1850	COUNTIES.	1890	1880	1870	1860	1850
The State	60,705	20,789	9,118			Johnson (*e*)	2,357	637			
						Laramie (*a*)	16,777	6,409	2,957		
Albany (*a*)	8,865	4,626	2,021			Natrona (*b*)	1,094				
Carbon (*b*)	6,857	3,438	1,368			Sheridan (*f*)	1,972				
Converse (*a*)	2,738					Sweetwater (*d*)	4,941	2,561	1,916		
Crook (*c*)	2,338	239				Uinta	7,881	2,879	856		
Fremont (*d*)	2,463					Weston (*c*)	2,422				

a Converse organized from parts of Albany and Laramie in 1887.
b Natrona organized from part of Carbon in 1890.
c Weston organized from part of Crook in 1890.
d Fremont organized from part of Sweetwater in 1884.
e Name changed from Pease in 1879; part taken to form Sheridan in 1887.
f Organized from part of Johnson in 1887.

TABLE 3.—AGGREGATE POPULATION BY MINOR CIVIL DIVISIONS: 1880 AND 1890.

[By the term "minor civil divisions" is to be understood the primary divisions, that is, the divisions which, taken collectively, make up the county. These differ in different parts of the country not only in name but in character and degree of organization. In this table these primary divisions of the county, as townships, cities, towns, election precincts, hundreds, civil districts, etc., are set out to the marginal line, while the secondary subdivisions, that is, those which form parts of the former, are indented one space under them. In certain counties where secondary subdivisions only are shown (the primary divisions not having been separately returned by the enumerators) such subdivisions are also set out to the marginal line.]

[The spelling of the names of counties and civil divisions is in accordance with the decisions of the United States board on geographic names.]

ALABAMA.

MINOR CIVIL DIVISIONS.	1890	1880
AUTAUGA COUNTY (a)	13,330	13,108
Precinct 1. Prattville, including Prattville village.	3,143	--------
Prattville village	724	977
Precinct 2. Washington	1,037	--------
Precinct 3. Autaugaville	2,025	--------
Precinct 4. Mulberry	1,318	--------
Precinct 5. Day Bend	448	--------
Precinct 6. Milton	1,231	--------
Precinct 7. Bethel (b)	639	--------
Precinct 8. Big Springs (b)	360	--------
Precinct 9. Independence (b)	892	--------
Precinct 10. Liberty (b)	1,235	--------
Precinct 11. Mountain Creek (b), including Bozeman and Wadsworth villages.	1,002	--------
Bozeman village	346	--------
Wadsworth village	224	--------
BALDWIN COUNTY (a)	8,941	8,603
Precinct 1. Montgomery Hill	2,035	--------
Precinct 2. Stockton	943	--------
Precinct 3. Perdido Station	470	--------
Precinct 4. Bay Minette (b)	1,022	--------
Precinct 5. Halmons (b)	492	--------
Precinct 6. Sibley Mills (b)	294	--------
Precinct 7. Court House (b), including Daphne village.	641	--------
Daphne village	549	--------
Precinct 8. Battles Wharf (b)	1,314	--------
Precinct 9. Lowell (b)	506	--------
Precinct 10. Helton (b)	346	--------
Precinct 11. Shell Banks (b)	310	--------
Precinct 12. Camp Powell (b)	568	--------
BARBOUR COUNTY	34,898	33,979
Precinct 1. Hawkinsville	1,871	2,310
Precinct 2. Springhill	3,317	3,510
Precinct 3. Mount Andrew	1,283	1,199
Precinct 4. Fort Browder	2,223	3,214
Precinct 5. Eufaula, incl. Eufaula city	8,217	8,162
Eufaula city	4,394	3,836
Ward 1 ... 503		
Ward 2 ... 1,090		
Ward 3 ... 1,293		
Ward 4 ... 1,508		
Precinct 6. Williamson	1,448	1,326
Precinct 7. Clayton, incl. Clayton village.	4,075	4,306
Clayton village	997	761
Precinct 8. Scroggin	1,164	895
Precinct 9. Louisville, including Louisville town.	2,534	1,939
Louisville town	288	211
Precinct 10. Cox Mills	1,434	965
Precinct 11. Richards	1,082	1,441
Precinct 12. Atkinson	1,228	1,065
Precinct 13. Faulk	2,570	1,760
Precinct 14. Cottonhill	656	1,073
Precinct 15. Pea River	904	814
Precinct 16. Sandy Point (b)	892	--------
BIBB COUNTY	13,824	9,487
Precinct 1. Kingdom	1,880	1,536
Precinct 2. Scottsville	1,220	1,391
Precinct 3. Hallman	789	450
Precinct 4. Avery	1,580	1,538
Precinct 5. Centerville, including Centerville town.	1,553	1,644
Centerville town	239	--------
Precinct 6. Sixmile	959	999
Precinct 7. Randolph	1,326	1,929
BIBB COUNTY—Continued.		
Precinct 8. Ashby (b)	1,418	--------
Precinct 9. River Bend (b)	390	--------
Precinct 10. Blocton (b)	2,709	--------
BLOUNT COUNTY (c)	21,927	15,369
Precinct 1. Blount Springs } (d)	1,483	--------
Precinct 29. Calvert } (d)		
Precinct 2. Gum Springs	683	--------
Precinct 3. Hanceville	530	--------
Precinct 4. Pocahontas	532	--------
Precinct 5. Blountsville, incl. Blountsville town.	1,021	--------
Blountsville town	288	222
Precinct 6. Brooksville	1,107	--------
Precinct 7. Summit	904	--------
Precinct 8. Campbell	958	--------
Precinct 9. Hood	860	--------
Precinct 10. Hardwick	554	--------
Precinct 11. Chepultepec	1,479	--------
Precinct 12. Dry Creek	858	--------
Precinct 13. Whites } (d)	1,055	--------
Precinct 34. Concord } (d)		
Precinct 14. Village Springs	1,167	--------
Precinct 15. McMurie	189	--------
Precinct 16. Selfville	537	--------
Precinct 17. Thompson Cross Roads	381	--------
Precinct 18. Thacker	687	--------
Precinct 19. Walker	466	--------
Precinct 20. Bangor	286	--------
Precinct 22. Hendricks } (d)	1,767	--------
Precinct 28. Thompson } (d)		
Precinct 23. Nectar	350	--------
Precinct 24. Arkadelphia	1,173	--------
Precinct 25. Reed Gap	597	--------
Precinct 26. Dorses Creek	367	--------
Precinct 27. Garden	295	--------
Precinct 31. Cornelius	201	--------
Precinct 32. Burgets	356	--------
Precinct 33. Liberty	742	--------
Precinct 35. Harmony	342	--------
BULLOCK COUNTY	27,063	29,066
Precinct 1. Midway, incl. Midway village	3,953	4,073
Midway village	612	450
Precinct 2. Enon	1,468	1,896
Precinct 3. Union Springs, including Union Springs town.	5,834	6,245
Union Springs town	2,049	1,862
Precinct 4. Ridgely	1,880	2,498
Precinct 5. Indian Creek	1,240	1,134
Precinct 6. Perote	1,808	1,519
Precinct 7. Inverness	1,171	1,308
Precinct 8. Greenwood, including Fitzpatrick, Mitchell Station, and Thompson Station (d) towns.	4,251	4,688
Fitzpatrick town	357	--------
Mitchell Station town	296	--------
Precinct 9. Bruceville	1,390	1,531
Precinct 10. Farriorville	1,217	1,400
Precinct 11. Union Church	1,483	1,449
Precinct 12. Suspension	1,368	1,325
BUTLER COUNTY	21,641	19,649
Precinct 1. Starlington	623	519
Precinct 2. South Butler	884	858
Precinct 3. Oaky Streak	591	908
Precinct 4. Tolnka	538	829
Precinct 5. Steiner Store	622	848
Precinct 6. McBride	563	352

a Comparison with population of 1880 can not be made; information as to changes in minor civil divisions incomplete.

b Organized since 1880.

c Not returned by precincts in 1880; part given to Cullman county since 1880.

d Not separately returned.

TABLE 3.—AGGREGATE POPULATION BY MINOR CIVIL DIVISIONS—Continued.

ALABAMA—Continued.

MINOR CIVIL DIVISIONS.	1890	1880
BUTLER COUNTY—Continued.		
Precinct 7. Springhill	1,269	1,288
Precinct 8. Dead Fall	1,321	1,339
Precinct 9. Manningham	1,538	1,756
Precinct 10. Monterey	1,271	1,505
Precinct 11. Butler Springs	1,573	1,305
Precinct 12. Greenville, including Greenville city.	5,372	4,809
Greenville city	2,806	2,471
Precinct 13. Garland	1,449	702
Precinct 14. Georgiana, including Georgiana village.	2,265	1,234
Georgiana village	456	277
Precinct 15. Mount Olive	380	481
Precinct 16. Rocky Creek	865	916
Precinct 17. Ebenezer (a)	517	.....
CALHOUN COUNTY	33,835	19,591
Precinct 1. Jacksonville, incl. Jacksonville town.	2,420	2,033
Jacksonville town	1,237	882
Precinct 2. Alexandria	2,498	2,036
Precinct 3. June Bug	1,164	956
Precinct 4. Maddox	1,795	1,259
Precinct 5. Polkville	802	892
Precinct 6. Peck Hill	886	1,328
Precinct 7. Hollingsworth	971	811
Precinct 8. Allen	1,086	1,114
Precinct 9. Piedmont, including Piedmont village.	1,677	600
Piedmont village (b)	711	381
Precinct 10. Rabbit Town	929	831
Precinct 11. White Plains, including White Plains village.	1,300	1,280
White Plains village	202	140
Precinct 12. Davisville, including Choccolocco town.	1,326	1,178
Choccolocco town	601	.....
Precinct 13. Oxford, including Oxanna and Oxford towns.	2,528	2,207
Oxanna town	748	.....
Oxford town	1,473	780
Precinct 14. Sulphur Springs	857	856
Precinct 15. Anniston, including Anniston city.	10,918	1,401
Anniston city	9,998	942
Precinct 16. Ladiga	631	809
Precinct 17. De Armanville (a)	1,168	.....
Precinct 18. Ohatchee (a)	879	.....
CHAMBERS COUNTY	26,319	23,440
Precinct 1. Hickory Flat, including Stroud town.	2,206	2,056
Stroud town	285	.....
Precinct 2. Bloomingdale	1,663	1,274
Precinct 3. Milltown	1,743	1,779
Precinct 4. Trammett Cross Roads	1,737	1,607
Precinct 5. Hamburg	2,353	1,806
Precinct 6. Fredonia	2,146	1,998
Precinct 7. Bluffton, incl. Bluffton town.	1,975	1,979
Bluffton town	777	655
Precinct 8. Lafayette, including Lafayette town.	3,047	2,712
Lafayette town	1,369	1,061
Precinct 9. Ridge Grove	1,590	1,536
Precinct 10. New Harmony	1,788	1,542
Precinct 11. Oak Bowery	1,546	1,416
Precinct 12. Cusseta	1,736	1,398
Precinct 13. Bethlehem	2,789	2,337
CHEROKEE COUNTY (c)	20,459	19,108
Precinct 1. Mud Creek	1,277	.....
Precinct 2. Rock Run, including Rock Run village.	1,229	.....
Rock Run village	360	.....
Precinct 3. Tecumsch	1,145	.....
Precinct 4. Spring Garden	1,404	.....
Precinct 5. Spring Creek	1,105	.....
Precinct 6. Center, incl. Center town	1,909	.....
Center town	347	144
CHEROKEE COUNTY—Continued.		
Precinct 7. Coloma	938	.....
Precinct 8. Ball Play	925	.....
Precinct 9. Dixon	1,439	.....
Precinct 10. Round Mountain	1,142	.....
Precinct 11. Brindley	473	.....
Precinct 12. Cedar Bluff, including Cedar Bluff town.	1,143	.....
Cedar Bluff town	194	85
Precinct 13. Gaylesville, incl. Gaylesville town (d).	591	.....
Precinct 14. Waterloo	1,127	.....
Precinct 15. Broomtown	812	.....
Precinct 16. Paden	786	.....
Precinct 17. Cedar Springs	852	.....
Precinct 18. Sterling	985	.....
Precinct 19. Stafford	461	.....
Precinct 20. Ellis	716	.....
CHILTON COUNTY	14,549	10,793
Precinct 1. Mims Cross Roads	1,078	1,134
Precinct 2. Providence	2,079	1,595
Precinct 3. Benson	1,590	1,198
Precinct 4. Clanton, incl. Clanton town	3,018	2,407
Clanton town	623	.....
Precinct 5. Cooper, incl. Verbena town	3,025	2,342
Verbena town	756	.....
Precinct 6 (a)	1,038	.....
Precinct 7. Maplesville	947	1,122
Precinct 8. Dixie	1,774	995
CHOCTAW COUNTY	17,526	15,731
Precinct 1	1,747	1,538
Precinct 2	1,508	1,720
Precinct 3	1,203	1,490
Precinct 4	1,463	1,896
Precinct 5	2,885	2,081
Precinct 6	1,333	512
Precinct 7	2,098	1,627
Precinct 8, incl. Womack Hill village	897	822
Womack Hill village	410	.....
Precinct 9, incl. Bladen Springs village	1,256	1,216
Bladen Springs village	440	573
Precinct 10	1,964	1,962
Precinct 11	1,172	867
CLARKE COUNTY	22,624	17,806
Precinct 1. Gainestown	1,518	1,399
Precinct 2. Salt Works	1,717	1,451
Precinct 3. Jackson	1,160	1,012
Precinct 4. Walker Springs	996	575
Precinct 5. Suggsville	1,105	997
Precinct 6. Gosport	721	605
Precinct 7. McLeod	533	371
Precinct 8. River Hill	876	604
Precinct 9. Good Springs	537	437
Precinct 10. Grove Hill, including Grove Hill village.	2,163	1,609
Grove Hill village	225	176
Precinct 11. Anderson	732	553
Precinct 12. Gates	613	457
Precinct 13. Coffeeville	2,287	1,695
Precinct 14. Clarkesville	621	573
Precinct 15. New Prospect	387	422
Precinct 16. Tallahatta Springs	607	559
Precinct 17. Cane Creek	942	715
Precinct 18. Pleasant Hill	624	427
Precinct 19. Campbell	1,214	963
Precinct 20. Bashi	859	710
Precinct 21. Choctaw Corner, including Thomasville village.	2,412	1,672
Thomasville village	291	.....
CLAY COUNTY	15,765	12,938
Precinct 1. Delta	1,153	1,042
Precinct 2. Copper Mine } Precinct 12. Mountain } (d)	1,098	747 / 190

a Organized since 1880.
b Formerly Cross Plains.

c Not returned by precincts in 1880.
d Not separately returned.

TABLE 3.—AGGREGATE POPULATION BY MINOR CIVIL DIVISIONS—Continued.

ALABAMA—Continued.

MINOR CIVIL DIVISIONS.	1890	1880
CLAY COUNTY—Continued.		
Precinct 3. Fox Creek	1,218	1,070
Precinct 4. Wesobulga	792	818
Precinct 5. Coleta	608	756
Precinct 6. Ashland, incl. Ashland town	2,848	2,178
Ashland town	635	387
Precinct 7. Hollins (a), incl. Hollins town	873	.....
Hollins town	422	.....
Precinct 8. Brownville	718	904
Precinct 9. McConathy	1,254	958
Precinct 10. Wicker	1,238	1,079
Precinct 11. Almoud	1,096	933
Precinct 13. Lineville, incl. Lineville tn	1,549	1,169
Lineville town	234	.....
Precinct 14. Pinckneyville	929	718
Precinct 15. Union	391	376
CLEBURNE COUNTY	13,218	10,976
Precinct 1. Borden	692	742
Precinct 2. Oak Level	1,310	1,193
Precinct 3. Muscadine, including Muscadine village.	1,210	712
Muscadine village	100	.....
Precinct 4. Court House, including Edwardsville village.	1,837	1,496
Edwardsville village	446	267
Precinct 5. Shoal Creek	264	260
Precinct 6. Heflin, incl. Heflin village	1,226	619
Heflin village	383	.....
Precinct 7. Bell Mills	610	576
Precinct 8. Abernathy	1,364	1,126
Precinct 9. Lost Creek	1,309	1,003
Precinct 10. Arbacoochee	1,046	877
Precinct 11. Pine Knot	681	706
Precinct 12. Chulafinnee	1,465	1,349
Precinct 13. Buckhorn	204	317
COFFEE COUNTY	12,170	8,119
Precinct 1. Oldtown	425	284
Precinct 2. Dannelly Cross Roads	447	393
Precinct 3. Brannen	632	676
Precinct 4. Childersville	439	198
Precinct 5. Tilman Mill	352	397
Precinct 6. Elba, including Elba town	1,285	989
Elba town	285	222
Precinct 7. Peacock	1,152	646
Precinct 8. Grant	828	398
Precinct 9. Clintonville	864	1,274
Precinct 10. Victoria	1,172	1,146
Precinct 11. Simmons Mill	692	497
Precinct 12. Centerville	857	922
Precinct 13. Haw Ridge	195	299
Precinct 14. Holley (a)	373	.....
Precinct 15. Dean (a)	724	.....
Precinct 16. Kimmons (a)	227	.....
Precinct 17. Enterprise (a)	920	.....
Precinct 18. Paul (a)	274	.....
Precinct 19. Carpenter (a)	312	.....
COLBERT COUNTY	20,189	16,153
Precinct 1. South Florence	1,546	1,962
Precinct 2. Tuscumbia (b), including Tuscumbia city.	3,455	2,949
Tuscumbia city	2,491	1,369
Precinct 3. Barton	1,214	907
Precinct 4. Cherokee, including Cherokee town (c).	1,811	761
Precinct 5. Chickasaw	1,033	1,794
Precinct 6. Dickson (d)	998	1,782
Precinct 7. Rock Creek	490	536
Precinct 8. Sryglley	446	466
Precinct 9. Wheeler	853	681
Precinct 10. Saints	1,294	1,651
Precinct 11. Leightou, including Leighton village (c).	1,018	1,230
Precinct 12. Camp Smith	652	480
Precinct 13. Pride	627	647
Precinct 14. Spring Valley	1,051	307
Precinct 15. Allsboro (e)	725	.....
Precinct 16. Sheffield (f), including Sheffield city.	2,976	.....
Sheffield city	2,731	.....

a Organized since 1880.
b Part taken to form precinct 16 since 1880.
c Not separately returned.
d Part taken to form precinct 15 since 1880.

MINOR CIVIL DIVISIONS.	1890	1880
CONECUH COUNTY	14,594	12,605
Precinct 1. Mixon	1,200	1,009
Precinct 2. Fork of Sepulga	921	953
Precinct 3. Mill	1,876	1,460
Precinct 4. Belleville	1,460	1,526
Precinct 5. Brushy Creek	745	513
Precinct 6. Castleberry	1,738	828
Precinct 7. Brooklyn	957	1,266
Precinct 8. Jamestown	436	505
Precinct 9. Oldtown	1,548	2,005
Precinct 10. Gravilla	1,494	1,320
Precinct 11. Evergreen, coextensive with Evergreen town.	1,783	985
Precinct 12. Sparta	173	235
Precinct 13. Repton (a)	263	.....
COOSA COUNTY	15,906	15,113
Precinct 1. Brooksville	943	831
Precinct 2. Nixburg	1,392	2,469
Precinct 3. Soccopatoy	1,285	1,135
Precinct 4. Goodwater, including Goodwater town.	1,570	1,133
Goodwater town	589	.....
Precinct 5. Mount Olive	754	508
Precinct 6. Hanover	587	822
Precinct 7. Rockford, incl. Rockford tn	1,691	1,533
Rockford town	240	.....
Precinct 8. McCord	813	885
Precinct 9. Concord	817	784
Precinct 10. Flint Hill	372	408
Precinct 11. Weogufka	818	836
Precinct 12. Jordan	682	650
Precinct 13. Marble Valley	881	657
Precinct 14. Lewis	480	639
Precinct 15. Travelers Rest	1,295	1,074
Precinct 16. Crews	504	749
Precinct 17. Lauderdale (a)	1,022	.....
COVINGTON COUNTY	7,536	5,639
Precinct 1. Andalusia, including Andalusia town.	1,371	729
Andalusia town	270	596
Precinct 2. Fairfield	583	g1,819
Precinct 6. Newberry	356	
Precinct 10. Hart	533	
Precinct 12. Red Level	643	
Precinct 3. Helton	534	259
Precinct 4. Rosehill	1,293	1,036
Precinct 5. Shirley	653	544
Precinct 7. Watkins	288	253
Precinct 8. Davis Shop	290	189
Precinct 9. Hughes	179	255
Precinct 11. Westover	476	300
Precinct 13. Green Bay	337	255
CRENSHAW COUNTY	15,425	11,726
Precinct 1. Surle	1,168	g2,245
Precinct 2. Frazier	645	
Precinct 4. Honoraville	906	
Precinct 3. Helicon	1,130	941
Precinct 5. Fuller Cross Roads	1,141	796
Precinct 6. Rutledge, including Luverne and Rutledge villages.	3,007	1,586
Luverne village	451	.....
Rutledge village	314	215
Precinct 7. Dorman	1,197	777
Precinct 8. Leon	1,033	1,072
Precinct 9. Mount Ida	800	661
Precinct 10. New Providence	922	786
Precinct 11. Bullock	1,402	1,183
Precinct 12. Brown	994	720
Precinct 13. Saville	1,080	959
CULLMAN COUNTY (h)	13,439	6,355
Precinct 1. Cullman, incl. Cullman town	1,982	1,249
Cullman town	1,017	426
Precinct 2. Glasscock	427	234
Precinct 3. Koenig	896	227
Precinct 4. Pleasant Hill	1,223	625
Precinct 5. Trimble	985	956

e Organized from part of precinct 6 since 1880.
f Organized from part of precinct 2 since 1880.
g Not separately returned in 1880.
h Part of Blount county annexed since 1880.

TABLE 3.—AGGREGATE POPULATION BY MINOR CIVIL DIVISIONS—Continued.

ALABAMA—Continued.

MINOR CIVIL DIVISIONS.	1890	1880
CULLMAN COUNTY—Continued.		
Precinct 6. Livingston	647	408
Precinct 7. Dermid	658	295
Precinct 8. Wilhite	728	400
Precinct 9. Hunter	470	174
Precinct 10. Ebenezer	711	453
Precinct 11. Holmes Gap	842	559
Precinct 12. Brindley	592	288
Precinct 13. Baileyton	1,037	301
Precinct 14. Dagnall	1,038	186
Precinct 15. Boyd (a)	531	.....
Precinct 16. Bremen (b)	672	.....
DALE COUNTY	17,225	12,677
Precinct 1. Ozark (c), incl. Ozark village	3,067	1,712
Ozark village	1,195	512
Precinct 2. Westville	874	797
Precinct 3. Daleville	1,786	1,196
Precinct 4. Newton (c), incl. Newton vill.	2,144	863
Newton village	520	469
Precinct 5. Gilley	935	474
Precinct 6. Brannan	990	637
Precinct 7. Rocky Head (d)	1,175	826
Precinct 8. Sylvan Grove	1,241	752
Precinct 9. Echo	1,525	1,138
Precinct 10. Clopton	840	1,112
Precinct 11. Skipperville	1,552	1,466
Precinct 12. Barnes Cross Roads	1,096	912
DALLAS COUNTY	49,350	48,433
Precinct 1. Plantersville	674	1,089
Precinct 2. Summerfield, including Summerfield village.	1,255	1,354
Summerfield village	383	.....
Precinct 3. Woodlawn	994	1,393
Precinct 4. Valley Creek	3,125	2,608
Precinct 5. Harrel Cross Roads	507	747
Precinct 6. Dublin	601	874
Precinct 7. Martin	1,797	1,909
Precinct 8. Orrville, incl. Orrville town	1,467	1,414
Orrville town	321	270
Precinct 9. Lexington	1,873	1,713
Precinct 10. River	1,848	1,708
Precinct 11. Pine Flat	1,426	1,512
Precinct 12. Oldtown	1,673	1,456
Precinct 13. Pleasant Hill	1,687	1,571
Precinct 14. Richmond	1,080	1,076
Precinct 15. Portland	1,053	837
Precinct 16. Cahaba	1,548	2,022
Precinct 22. Burnsville	1,893	2,225
Precinct 23. Union	2,613	2,559
Precinct 24. Pence	1,332	1,405
Precinct 25. Liberty Hill	1,641	1,556
Precinct 26. Chillatchie	496	569
Precinct 27. Vernon	992	1,082
Precinct 28. Marion Junction	907	889
Precinct 29. Brown	2,341	1,372
Precinct 30. Kings	1,473	903
Precinct 31. Smyly	669	718
Precinct 32. Elm Bluff	669	526
Precinct 33. Carlowville	952	673
Precinct 34. Boykin	794	915
Precinct 35. Mitchell	2,348	2,229
Precinct 36, coextensive with Selma city	7,622	7,529
Selma city:		
Ward 1	1,409	
Ward 2	1,661	
Ward 3	1,343	
Ward 4	1,639	
Ward 5	1,570	
DEKALB COUNTY (e)	21,106	12,675
Precinct 1. Brindley	474	.....
Precinct 2. Walker Chapel	595	.....
Precinct 3. Brandon	227	.....
Precinct 4. Hendrixville	379	.....
Precinct 5. Van Buren	984	.....
Precinct 6. Collinsville, including Collinsville town.	912	.....
Collinsville town	367	160
Precinct 7. Lebanon	716	.....

a Organized from part of Blount county since 1880.
b Organized since 1880.
c Precinct 7. Reynolds (population 792 in 1880) annexed to precincts 1 and 4 since 1880.
d Formerly precinct 13.

MINOR CIVIL DIVISIONS.	1890	1880
DEKALB COUNTY—Continued.		
Precinct 8. Hudson Mill	315	.....
Precinct 9. Fort Payne, including Fort Payne city.	3,510	.....
Fort Payne city	2,698	.....
Precinct 10. Collins	448	.....
Precinct 11. Valley Head, including Valley Head village.	644	.....
Valley Head village	233	.....
Precinct 12. Phillips	520	.....
Precinct 13. Sulphur Springs	612	.....
Precinct 14. Deerhead	608	.....
Precinct 15. Pine Grove	695	.....
Precinct 16. Blue Pond	802	.....
Precinct 17. Graham	1,135	.....
Precinct 18. Lathamville	1,845	.....
Precinct 19. Poplar Springs	628	.....
Precinct 20. Moors	750	.....
Precinct 21. Ellison	585	.....
Precinct 22. Portersville	394	.....
Precinct 23. Crumley	963	.....
Precinct 24. Whiton	756	.....
Precinct 25. Corinth	571	.....
Precinct 26. Lydia	385	.....
Precinct 27. Johnson	653	.....
ELMORE COUNTY	21,732	17,502
Precinct 1. Coleman	1,486	1,417
Precinct 2. Channahatchee	1,100	980
Precinct 3. Tallassee, incl. Tallassee tn	2,867	2,270
Tallassee town	1,413	1,182
Precinct 4. Mitchell Mill	938	1,053
Precinct 5. Santuck	845	701
Precinct 6. Central Institute	976	908
Precinct 7. Buyckville	1,213	848
Precinct 8. Wetumpka, including Wetumpka city.	4,536	3,912
Wetumpka city	619	816
East ward 220		
West ward 399		
Precinct 9. Cold Spring	1,389	921
Precinct 10. Robinson Springs	638	1,979
Precinct 11. Knight Mill	474	532
Precinct 12. Five Points	951	714
Precinct 13. Good Hope	847	995
Precinct 14. New Hope	382	272
Precinct 15. Eclectic (b)	1,056	.....
Precinct 16. Edgewood (b)	1,066	.....
Precinct 17. Elmore (b)	968	.....
ESCAMBIA COUNTY	8,666	5,719
Precinct 1. Pine Grove	690	482
Precinct 2. Parker	1,029	640
Precinct 3. Brewton, including Alco and Brewton towns.	2,820	1,660
Alco town	249	.....
Brewton town	1,115	.....
Precinct 4. Pollard, incl. Pollard village	1,469	1,429
Pollard village	389	347
Precinct 5. Owen	916	481
Precinct 6. Jack Springs	397	276
Precinct 7. Canoe	883	751
Precinct 8. Wilson (b)	462	.....
ETOWAH COUNTY	21,926	15,398
Precinct 1. Gadsden, incl. Gadsden town	6,056	3,732
Gadsden town	2,901	1,697
Precinct 2. Phillips	721	528
Precinct 3. Kansas	727	341
Precinct 4. Hoke Bluff (f)	1,246	558
Precinct 5. Ball Play (f)	541	417
Precinct 6. Turkeytown	1,202	1,095
Precinct 7. Brock	498	455
Precinct 8. Fairview (g)	445	442
Precinct 9. Greenwood (g)	419	1,263
Precinct 10. Duck Springs (h)	969	1,040
Precinct 11. Cox (h)	932	955
Precinct 12. Mizell (h)	496	558
Precinct 13. Haynes (h)	707	435
Precinct 14. Walnut Grove	698	503

e Not returned by precincts in 1880.
f Part taken to form precinct 19 since 1880.
g Part taken to form precinct 23 since 1880.
h Part taken to form precinct 22 since 1880.

TABLE 3.—AGGREGATE POPULATION BY MINOR CIVIL DIVISIONS—Continued.

ALABAMA—Continued.

MINOR CIVIL DIVISIONS.	1890	1880
ETOWAH COUNTY—Continued.		
Precinct 15. Clear Creek (*a*)	914	828
Precinct 16. Gum Springs	929	660
Precinct 17. Attalla, incl. Attalla town	1,897	1,081
Attalla town	1,254	351
Precinct 18. Hoppers (*b*)	290	507
Precinct 19. Reaves (*c*)	403	.....
Precinct 20. Warriors (*d*)	380	.....
Precinct 21. Short Creek (*e*)	517	.....
Precinct 22. Howelton (*f*)	419	.....
Precinct 23. Rees (*g*)	520	.....
FAYETTE COUNTY (*h*)	12,823	10,135
Precinct 1. Fayetteville, including Fayetteville town (*i*).	1,737	1,190
Precinct 2. Ridge	490	497
Precinct 3. North River	859	758
Precinct 4. Berry	641	637
Precinct 5. Russell	879	359
Precinct 6. Cole	655	589
Precinct 7. Hico	761	581
Precinct 8. Collins	500	400
Precinct 9. Holly Springs	651	549
Precinct 10. Leo	658	493
Precinct 11. Brown	827	590
Precinct 12. Webster	651	560
Precinct 13. Boley Springs	513	448
Precinct 14. Gilpin	691	631
Precinct 15. Clear Creek	503	440
Precinct 16. Thompson	659	552
Precinct 17. Stonewall	554	559
Precinct 18. Bylor (*e*)	594	.....
FRANKLIN COUNTY (*j*)	10,681	9,155
Precinct 1. Newburg	1,227	.....
Precinct 2. Russellville (*k*), including Russellville town.	2,988	.....
Russellville town	920	186
Precinct 3. Frankfort	825	.....
Precinct 4. Pleasant Site	924	.....
Precinct 5. Bear Creek	602	.....
Precinct 6. Burleson	480	.....
Precinct 7. Bel Green (*k*)	1,833	.....
Precinct 8. Cole Mill	442	.....
Precinct 9. Mountain Springs (*k*)	676	.....
Precinct 10. Isbell (*l*)	684	.....
GENEVA COUNTY (*j*)	10,690	4,342
Precinct 1	1,230	.....
Precinct 2	647	.....
Precinct 3	2,554	.....
Precinct 4	770	.....
Precinct 5, including Geneva town	1,683	.....
Geneva town	637	.....
Precinct 6	852	.....
Precinct 7	319	.....
Precinct 8	383	.....
Precinct 9	729	.....
Precinct 10	915	.....
Precinct 11	608	.....
GREENE COUNTY	22,007	21,931
Precinct 1. Eutaw, incl. Eutaw town	3,344	3,237
Eutaw town	1,115	1,101
Precinct 2. Forkland	3,359	3,421
Precinct 3. Tishabee	1,684	1,562
Precinct 4. Boligee	1,618	*m*2,776
Precinct 5. Dobbs	1,187	
Precinct 6. Mount Hebron	1,663	2,167
Precinct 7. Clinton	2,199	2,453
Precinct 8. Pleasant Ridge	1,184	2,002
Precinct 9. Mantua	1,166	1,125
Precinct 10. Union	1,237	1,165
Precinct 11. Knoxville	1,187	849
Precinct 12. Springfield	1,060	1,174
Precinct 13. West Greene (*c*)	1,119	.....

MINOR CIVIL DIVISIONS.	1890	1880
HALE COUNTY	27,501	26,553
Precinct 1. Havana, including Stewart Station village.	1,950	1,992
Stewart Station village	255	41
Precinct 2. New Prospect	1,028	1,147
Precinct 3. Harrison	664	822
Precinct 4. Greensboro, incl. Greensboro town.	5,144	5,383
Greensboro town	1,759	1,833
Precinct 5. Newbern, incl. Newbern town (*i*).	2,509	2,594
Precinct 6. Hollow Square	2,973	2,912
Precinct 7. Cedarville	3,009	2,803
Precinct 8. Macon	3,524	3,434
Precinct 9. Laneville	2,931	2,600
Precinct 10. Warren Store	1,132	647
Precinct 11. Fivemile	768	691
Precinct 12. Carthage	1,241	1,138
Precinct 13. Phipps	331	390
Precinct 14. Geddies (*e*)	297	.....
HENRY COUNTY	24,847	18,761
Precinct 1. Gordon, including Gordon village (*i*).	1,545	1,100
Precinct 2. Cottonwood	1,114	841
Precinct 3. Dothen, incl. Dothen village.	2,815	
Dothen village	247	*m*3,322
Precinct 4. Columbia, including Columbia village.	3,774	
Columbia village (*n*)	960	
Precinct 5. Hardwick	1,436	1,207
Precinct 6. Headland	1,980	1,350
Precinct 7. Cureton	412	749
Precinct 8. Five Points	920	928
Precinct 9. Abbeville, including Abbeville village.	1,826	2,258
Abbeville village	465	.....
Precinct 10. Shorterville	1,886	1,717
Precinct 11. Otho	1,303	1,776
Precinct 12. Lawrenceville	1,283	1,551
Precinct 13. Wright	797	990
Precinct 14. Williams School House	1,318	972
Precinct 15. Reynolds (*e*)	523	.....
Precinct 16. Balknm (*e*)	1,111	.....
Precinct 17. Atkins (*e*)	804	.....
JACKSON COUNTY (*j*)	28,026	25,114
Precinct 1. Bridgeport	1,131	.....
Precinct 2. Bolivar	1,034	.....
Precinct 3. Stevenson, including Stevenson town.	1,451	.....
Stevenson town	586	241
Precinct 4. Carpenter	695	.....
Precinct 5. Kash	943	.....
Precinct 6. Fackler	931	.....
Precinct 7. Bass Station	1,021	.....
Precinct 8. Cave Spring	533	.....
Precinct 9. Allison	477	.....
Precinct 10. Bellefonte	1,519	.....
Precinct 11. Hawkspring	772	.....
Precinct 12. Langston } (*i*)	1,299	.....
Precinct 30. Haigwood (*e*) }		
Precinct 13. Tupelo	1,025	.....
Precinct 14. Larkinsville, including Larkinsville town.	1,157	.....
Larkinsville town	216	.....
Precinct 15. Hunt Store	545	.....
Precinct 16. Woodville	819	.....
Precinct 17. Nashville	502	.....
Precinct 18. Collins	1,160	.....
Precinct 19. Bishop	681	.....
Precinct 20. Kyle Spring	703	.....
Precinct 21. Scottsboro, including Scottsboro town.	2,984	.....
Scottsboro town	959	722
Precinct 22. Sanders	287	.....
Precinct 23. Paint Rock	1,429	.....
Precinct 24. Kirby Mills	707	.....
Precinct 25. Harmony	395	.....

a Part taken to form precinct 22 since 1880.
b Part taken to form precinct 20 since 1880.
c Organized from parts of precincts 4 and 5 since 1880.
d Organized from part of precinct 18 since 1880.
e Organized since 1880.
f Organized from parts of precincts 10, 11, 12, 13, and 15 since 1880.
g Organized from parts of precincts 8 and 9 since 1880.
h Musgrove precinct (population 302 in 1880) abolished since 1880.
i Not separately returned.
j Not returned by precincts in 1880.
k Part taken to form precinct 10 since 1880.
l Organized from parts of precincts 2, 7, and 9 since 1880.
m Not separately returned in 1880.
n Population in 1880, 290.

TABLE 3.—AGGREGATE POPULATION BY MINOR CIVIL DIVISIONS—Continued.

ALABAMA—Continued.

MINOR CIVIL DIVISIONS.	1890	1880
JACKSON COUNTY—Continued.		
Precinct 26. Garth (*a*)	520	.....
Precinct 27. Holly Tree (*a*)	551	.....
Precinct 28. Dutton Store (*a*)	764	.....
Precinct 29. Gross Springs (*a*)	586	.....
Precinct 31. Holly Springs (*a*)	161	.....
Precinct 32. Lim Rock (*a*)	1,244	.....
JEFFERSON COUNTY (*b*)	88,501	23,272
Precinct 1	739	.....
Precinct 2	1,952	.....
Precinct 3	1,677	.....
Precinct 4	391	.....
Precinct 5	247	.....
Precinct 6	482	.....
Precinct 7	2,352	.....
Precinct 8, including Oxmoor and Redding towns.	1,844	.....
Oxmoor town	556	648
Redding town	474	.....
Precinct 9, exclusive of part of Birmingham city.	4,570	.....
Precinct 10	2,079	.....
Precinct 11	1,424	.....
Precinct 12, including Henryellen and Leeds towns.	1,218	.....
Henryellen town	459	.....
Leeds town	250	.....
Precinct 13, including Trussville town	1,401	.....
Trussville town	462	.....
Precinct 14	737	.....
Precinct 15	1,285	.....
Precinct 16, including Morris town	972	.....
Morris town	156	.....
Precinct 17, including Warrior town (*c*)	3,968	.....
Precinct 18, including Cardiff, Coalburg, and Stockton towns.	2,277	.....
Cardiff town	203	.....
Coalburg town	842	.....
Stockton town	238	.....
Precinct 19	455	.....
Precinct 20, including Irondale town (*c*)	1,965	.....
Precinct 21, exclusive of part of Birmingham city. } Precinct 37, exclusive of part of Birmingham city. } (*c*)	5,356	.....
Precinct 22	1,339	.....
Precinct 23	393	.....
Precinct 24	346	.....
Precinct 25	997	.....
Precinct 26	342	.....
Precinct 27	444	.....
Precinct 28, including Brookside town	805	.....
Brookside town	380	.....
Precinct 29, including Pratt Mines town	5,621	.....
Pratt Mines town	1,946	.....
Precinct 30	428	.....
Precinct 31 (*d*)	573	600
Precinct 32	608	.....
Precinct 33, including Bessemer, Sloss, and Woodward towns.	5,782	.....
Bessemer town	4,544	.....
Sloss town	265	.....
Woodward town	795	.....
Precinct 34, including Avondale, East Birmingham, and Woodlawn towns.	4,957	.....
Avondale town	1,642	.....
East Birmingham town	308	.....
Woodlawn town	1,506	.....
Precinct 35	542	.....
Precinct 36	658	.....
Precinct 38, including Blossburg town	1,007	.....
Blossburg town	692	.....
Birmingham city, in precincts 9, 21, and 37	26,178	3,086
LAMAR COUNTY (*e*)	14,187	12,142
Precinct 1. Vernon, incl. Vernon town	1,281	.....
Vernon town	192	208
Precinct 2. Lawrence	805	.....
Precinct 3. Sizemore	538	.....
Precinct 4. Brown	635	.....
Precinct 5. Goode	353	.....
Precinct 6. Henson	467	.....

MINOR CIVIL DIVISIONS.	1890	1880
LAMAR COUNTY—Continued.		
Precinct 7. Millville	790	.....
Precinct 8. Pine Springs	509	.....
Precinct 9. Moscow	1,778	.....
Precinct 10. Military Springs	716	.....
Precinct 11. Betts	869	.....
Precinct 12. Trulls	759	.....
Precinct 13. Vail	613	.....
Precinct 14. Millport, incl. Millport town.	710	.....
Millport town	244	.....
Precinct 15. Steen	736	.....
Precinct 16. Strickland	998	.....
Precinct 17. Wilson	784	.....
Precinct 18. Ridge (*a*)	846	.....
LAUDERDALE COUNTY (*e*)	23,739	21,035
Precinct 1. Mitchell	615	.....
Precinct 2. Rogersville	1,496	.....
Precinct 3. Lexington	940	.....
Precinct 4. Cross Roads	1,106	.....
Precinct 5. Stutts	1,486	.....
Precinct 6. Center Star	1,679	.....
Precinct 7. Blackburn	1,020	.....
Precinct 8. Florence, incl. Florence city.	8,310	.....
Florence city	6,012	1,359
Precinct 9. Rawhide	1,481	.....
Precinct 10. Oakland	2,139	.....
Precinct 11. Gravelly Springs	1,961	.....
Precinct 12. Waterloo	1,506	.....
LAWRENCE COUNTY	20,725	21,392
Precinct 1. Hillsboro, including Hillsboro town (*c*).	2,505	2,367
Precinct 2. Courtland, incl. Courtland tn.	3,284	3,183
Courtland town	579	580
Precinct 2½. Town Creek (*a*), including Town Creek town.	1,988	.....
Town Creek town	201	150
Precinct 3. Brickville	1,544	1,913
Precinct 4. Leighton, including Leighton town (*c*).	1,422	3,322
Precinct 5. Wolf Spring	1,589	1,527
Precinct 6. Mount Hope	2,086	2,199
Precinct 7. Moulton, incl. Moulton tn. (*c*)	2,925	3,503
Precinct 8. Pinhook	1,273	1,127
Precinct 9. Oakville	2,109	2,251
LEE COUNTY	28,694	27,262
Precinct 1. Benlah	1,274	1,315
Precinct 2. Opelika, incl. Opelika city	6,875	6,487
Opelika city	3,703	3,245
Precinct 3. Ridge Grove	1,402	1,516
Precinct 4. Bethel	957	1,075
Precinct 5. Loachapoka, including Loachapoka village.	1,632	1,785
Loachapoka village	357	408
Precinct 6. Auburn, incl. Auburn vill.	3,001	2,951
Auburn village	1,440	1,161
Precinct 7. Pierce Chapel	1,984	1,828
Precinct 8. Salem	1,999	2,035
Precinct 9. Meadows Cross Roads	1,067	921
Precinct 10. Phenix, incl. Phenix city	5,117	3,729
Phenix city (*f*)	3,700	2,224
Precinct 11. Wacoochee	1,251	1,571
Precinct 12. Sears Cross Roads	1,016	998
Precinct 13. Floyd Mill	1,119	1,051
LIMESTONE COUNTY (*e*)	21,201	21,600
Precinct 1. Athens, incl. Athens town	3,099	.....
Athens town	940	1,011
Precinct 2. Shoalford	1,198	.....
Precinct 3. Sand Spring	1,237	.....
Precinct 4. Pettusville, including Elkmont town (*c*).	2,498	.....
Precinct 5. Gilbertsboro	1,621	.....
Precinct 6. Wickham	1,242	.....
Precinct 7. Pleasant Grove	1,263	.....
Precinct 8. Big Creek	1,244	.....
Precinct 9. Georgia	1,482	.....

a Organized since 1880.
b Not returned by precincts in 1880; precinct 15, Shelby county, annexed since 1880.
c Not separately returned.
d Formerly precinct 15, Shelby county.
e Not returned by precincts in 1880.
f Formerly Brownville or Lively.

TABLE 3.—AGGREGATE POPULATION BY MINOR CIVIL DIVISIONS—Continued.

ALABAMA—Continued.

MINOR CIVIL DIVISIONS.	1890	1880
LIMESTONE COUNTY—Continued.		
Precinct 10. Slough	1,444	.....
Precinct 11. Mooresville, incl. Mooresville town.	1,664	.....
Mooresville town	143	183
Precinct 12. Richland	950	.....
Precinct 13. Greenbrier	1,049	.....
Precinct 14. Quidnunc	1,210	.....
LOWNDES COUNTY	31,550	31,176
Precinct 1. Benton, incl. Benton village	942	1,094
Benton village	265	.....
Precinct 2. Churchill	1,034	1,032
Precinct 3. Collirene	1,794	1,673
Precinct 4. Gordonville	2,087	1,945
Precinct 5. Farmersville	903	809
Precinct 6. Bragg	1,136	1,118
Precinct 7. Hickory Hill	719	989
Precinct 8. Hopewell	709	1,172
Precinct 9. Mount Willing, including Mount Willing town.	1,862	1,546
Mount Willing town	231	.....
Precinct 10. Fort Deposit, including Fort Deposit village.	2,573	2,230
Fort Deposit village	518	350
Precinct 11. Sandy Ridge, incl. Sandy Ridge village (a).	2,317	2,330
Precinct 12. Brooks	1,905	2,034
Precinct 13. Prairie Hill	814	798
Precinct 14. Hayneville, incl. Hayneville village.	2,242	2,152
Hayneville village	355	.....
Precinct 15. Letohatchee, including Letohatchee village.	1,638	1,500
Letohatchee village	112	73
Precinct 16. Steep Creek	1,432	1,695
Precinct 17. Pintlala	2,037	1,959
Precinct 18. Lowndesboro, incl. Lowndesboro village (a).	2,983	2,489
Precinct 19. St. Clair	1,277	1,398
Precinct 20. Whitehall	1,146	1,213
MACON COUNTY	18,439	17,371
Precinct 1. Tuskegee, incl. Tuskegee tn.	4,600	4,377
Tuskegee town	1,803	2,370
Precinct 2. Texas	524	561
Precinct 3. Society Hill	1,748	1,331
Precinct 4. Warrior Stand, incl. Warrior Stand village.	2,700	2,466
Warrior Stand village	215	145
Precinct 5. Cotton Valley	1,910	2,173
Precinct 6. Honeycut	1,279	1,246
Precinct 7. Cross Keys (b)	1,726	2,489
Precinct 8. Franklin	947	977
Precinct 9. Notasulga, incl. Notasulga tn.	2,120	1,751
Notasulga town	332	236
Precinct 10. Laplace (c)	885	.....
MADISON COUNTY (d)	38,119	37,625
Precinct 1. Huntsville, including Huntsville town.	9,196	.....
Huntsville town	7,995	4,977
Precinct 2. Newmarket	1,887	.....
Precinct 3. Maysville, including Maysville town.	2,682	.....
Maysville town	218	.....
Precinct 4. Collins	1,009	.....
Precinct 5. Vienna	1,283	.....
Precinct 6. Whitesburg	2,059	.....
Precinct 7. Triana	1,823	.....
Precinct 8. Madison, including Madison town (a).	1,619	.....
Precinct 9. Cluttsville	1,775	.....
Precinct 10. Madison Cross Roads	1,257	.....
Precinct 11. Meridianville	2,893	.....
Precinct 12. Hazle Green	2,158	.....
Precinct 13. Poplar Ridge	980	.....
Precinct 14. Wills	336	.....
MADISON COUNTY—Continued.		
Precinct 15. Gurley, incl. Gurley town	1,248	.....
Gurley town	570	.....
Precinct 16. Hays Store	1,510	.....
Precinct 17. Plevna	632	.....
Precinct 18. Claud Cove	308	.....
Precinct 19. Owen Cross Roads	961	.....
Precinct 20. Lanier (e)	1,024	.....
Precinct 21. Monrovia (e)	1,479	.....
MARENGO COUNTY (f)	33,095	30,890
Precinct 1. Macon	1,968	1,932
Precinct 2. Demopolis, including Demopolis city.	4,023	3,519
Demopolis city	1,898	1,389
Precinct 3. Jefferson	2,523	2,459
Precinct 4. Springhill	2,599	2,636
Precinct 5. Dayton, incl. Dayton village	2,891	3,084
Dayton village	412	473
Precinct 6. Faunsdale, including Faunsdale village.	3,020	3,298
Faunsdale village	211	.....
Precinct 7. McKinley	3,173	3,121
Precinct 8. Linden	2,454	1,975
Precinct 9. Hill	1,745	1,408
Precinct 10. Nanafalia	1,050	877
Precinct 11. Dixon Mills	1,148	947
Precinct 12. Shiloh	2,006	1,857
Precinct 13. Hamden	933	959
Precinct 14. Horse Creek	787	673
Precinct 15. Pineville	881	695
Precinct 16. Sweetwater	1,124	922
Precinct 17. Hoboken	770	528
MARION COUNTY (d)	11,347	9,364
Precinct 1. Hamilton	1,525	.....
Precinct 2. Rayes	562	.....
Precinct 3. Camp	362	.....
Precinct 4. Bexar	882	.....
Precinct 5. Shottsville	579	.....
Precinct 6. Reid	429	.....
Precinct 7. Hackleburg	782	.....
Precinct 8. Factory	603	.....
Precinct 9. Kimbrough	491	.....
Precinct 10. Howell	545	.....
Precinct 11. Pearce	578	.....
Precinct 12. Clark	498	.....
Precinct 13. New River	691	.....
Precinct 14. Winfield	1,205	.....
Precinct 15. Guin	1,048	.....
Precinct 16. Pikeville	567	.....
MARSHALL COUNTY	18,935	14,585
Precinct 1. Guntersville, including Guntersville town.	1,277	1,080
Guntersville town	471	325
Precinct 2. Cross Roads	311	510
Precinct 3. Big Spring	262	471
Precinct 4. Albertville, including Albertville village (a).	1,388	569
Precinct 5. Jaybird	495	515
Precinct 6. Wakefield	742	690
Precinct 7. Claysville	656	755
Precinct 8. Boshart	851	712
Precinct 9. Kennemer	613	671
Precinct 10. Honeycomb	373	391
Precinct 11. Paint Rock	745	713
Precinct 12. Oleander	1,523	1,291
Precinct 13. Mount High	755	578
Precinct 14. Warrenton	1,266	1,350
Precinct 15. Red Hill	450	508
Precinct 16. Davidson	1,361	880
Precinct 17. Kirby	1,079	984
Precinct 18. Thompson	1,159	1 019
Precinct 19. Bucksnort	567	401
Precinct 20. Red Apple	988	497
Precinct 21. Crawford (e)	1,238	.....
Precinct 22. Reed Brake (e)	836	.....

a Not separately returned.
b Part taken to form precinct 10 since 1880.
c Organized from part of precinct 7 since 1880.
d Not returned by precincts in 1880.
e Organized since 1880.
f Information as to changes in minor civil divisions incomplete.

TABLE 3.—AGGREGATE POPULATION BY MINOR CIVIL DIVISIONS—Continued.

ALABAMA—Continued.

MINOR CIVIL DIVISIONS.	1890	1880
MOBILE COUNTY	51,587	48,653
Precinct 1. Citronelle, including Citronelle village (a).	1,228	1,081
Precinct 2. Mount Vernon	1,918	1,314
Precinct 3. Beaver Meadow	500	535
Precinct 4. Ulrick	344	457
Precinct 5. Creola	331	359
Precinct 6. Mauvilla, including Chunchula village.	867	926
Chunchula village	258	214
Precinct 7. Albritton	853	500
Precinct 8. Carver	565	671
Precinct 9. Whistler, including Whistler village (a).	2,363	2,374
Precinct 10. Koster	1,195	1,392
Precinct 11. Napoleonville	897	969
Precinct 12. Springhill	802	805
Precinct 13. Wheelerville	872	413
Precinct 14. McGill	339	409
Precinct 15. Grand Bay	661	678
Precinct 16. St. Elmo	370	787
Precinct 17. Fowl River, including Theodore village.	744	574
Theodore village	277	.....
Precinct 18. Bayou Labatre	501	452
Precinct 19. Cedar Point	458	417
Precinct 20. Steeley Store	285	333
Precinct 21. Red Store	1,081	1,552
Precinct 22. Baird Mills	270	400
Precinct 23. Alonzo Thomas Store (b)	157	.....
Mobile city	31,076	29,132
Ward 1 ... 3,509		
Ward 2 ... 759		
Ward 3 ... 857		
Ward 4 ... 1,693		
Ward 5 ... 3,115		
Ward 6 ... 6,231		
Ward 7 ... 7,447		
Ward 8 ... 7,465		
1st ward precinct (c)	69	49
6th ward precinct (c)	251	232
7th ward precinct (c)	1,579	1,052
8th ward precinct (c)	1,011	790
MONROE COUNTY	18,990	17,091
Precinct 1. Mount Pleasant	830	996
Precinct 2. Claiborne, including Perdue Hill village.	2,802	2,552
Perdue Hill village	282	110
Precinct 3. Monroeville	2,286	1,832
Precinct 4. Burnt Corn	812	770
Precinct 5. East	634	1,086
Precinct 6. Ridge	993	1,316
Precinct 7. McKinley	2,009	1,524
Precinct 8. Bell Landing	1,639	1,574
Precinct 9. Germany	1,717	1,442
Precinct 10. Pineville	1,620	1,573
Precinct 11. Old Texas	1,110	1,062
Precinct 12. Midway	1,369	1,364
Precinct 13. Kempville (b)	1,169	.....
MONTGOMERY COUNTY	56,172	52,356
Precinct 1. Elam	1,831	1,987
Precinct 2. Reese	2,461	2,724
Precinct 3, comprising wards 1, 2, and 3, Montgomery city.	9,572	7,462
Precinct 4, comprising wards 4, 5, and 6, Montgomery city.	12,311	9,251
Total for Montgomery city, coextensive with precincts 3 and 4.	21,883	16,713
Ward 1 ... 3,419		
Ward 2 ... 4,807		
Ward 3 ... 1,346		
Ward 4 ... 6,655		
Ward 5 ... 4,510		
Ward 6 ... 1,146		
Precinct 5. Walker	2,238	2,730
Precinct 6. Mount Meigs	2,912	2,893
Precinct 7. Pike Road	2,580	2,726
Precinct 8. Dooley	2,194	2,588
Precinct 9. McGehee	2,955	3,048
MONTGOMERY COUNTY—Continued.		
Precinct 10. Kilough	2,745	2,305
Precinct 11. Robertson Cross Roads	3,020	3,005
Precinct 12. Porter	2,915	2,809
Precinct 13. Pine Level	1,915	2,097
Precinct 14. Dublin	1,570	1,967
Precinct 15. Tucker Store	2,658	2,545
Precinct 16. Union Academy	2,295	2,219
MORGAN COUNTY (d)	24,089	16,428
Precinct 1. Decatur, including Decatur city and New Decatur town.	6,903	.....
Decatur city	2,765	1,063
New Decatur town	3,565	.....
Precinct 2. Lames	599	.....
Precinct 3. Danville	1,037	.....
Precinct 4. Gibson	1,237	.....
Precinct 5. Falkville, including Falkville town (a).	2,172	.....
Precinct 6. Lawrence Cove	523	.....
Precinct 7. Apple Grove	945	.....
Precinct 8. Valhermoso Springs	1,836	.....
Precinct 9. Somerville, including Somerville town (a). } (a)	2,227	.....
Precinct 14. Nunn Mill		
Precinct 10. Hartsell, incl. Hartsell town.	2,192	.....
Hartsell town	596	226
Precinct 11. Trinity	1,143	.....
Precinct 12. Carter	949	.....
Precinct 13. Flint, including Flint city (a).	963	.....
Precinct 15. Wolf	485	.....
Precinct 16. Shady Grove	641	.....
Precinct 17. Eva	237	.....
PERRY COUNTY	29,332	30,741
Precinct 1. Marion, incl. Marion town	5,289	5,684
Marion town	1,982	2,074
Precinct 2. Hamburg	1,702	2,218
Precinct 3. Uniontown, including Uniontown town. } (a)	6,699	5,349
Uniontown town (e) ... 854		
Precinct 16		1,618
Precinct 4. Scott	2,746	2,750
Precinct 5. Polecat	726	667
Precinct 6. Brush Creek	874	767
Precinct 7. Oldtown	1,659	1,705
Precinct 8. Severe	1,091	1,006
Precinct 9. Pinetucky	874	809
Precinct 10. Heard	695	517
Precinct 11. Perryville	1,210	1,200
Precinct 12. Oak Grove	1,044	1,099
Precinct 13. Radfordsville	1,180	1,246
Precinct 14. Cunningham	1,732	2,201
Precinct 15. Waltham	1,811	1,905
PICKENS COUNTY	22,470	21,479
Precinct 1. Durroh	587	383
Precinct 2. Palmetto	507	365
Precinct 3. Vail	600	511
Precinct 4. Providence	456	415
Precinct 5. Carothers	1,230	1,156
Precinct 6. Yorkville	1,139	1,115
Precinct 7. Beard	722	620
Precinct 8. Reform	733	687
Precinct 9. Burkhalter	716	558
Precinct 10. Ehnore	931	917
Precinct 11. Stuckey	556	500
Precinct 12. Springhill	1,254	1,332
Precinct 13. Pickensville, including Pickensville town (a).	1,782	1,548
Precinct 14. Carrollton	1,415	1,834
Precinct 15. Speed Mills	480	524
Precinct 16. Raleigh	628	561
Precinct 17. Pleasant Grove	221	195
Precinct 18. Olney	847	1,353
Precinct 19. Franconia	1,947	1,749
Precinct 20. Memphis	594	832
Precinct 21. Fairfield	3,187	2,596
Precinct 22. Vienna	817	933
Precinct 23. Bethany	1,121	795

a Not separately returned.
b Organized since 1880.
c Formerly part of Mobile city, but cut off when change of name and corporate limits was made.
d Not returned by precincts in 1880.
e Population in 1880, 810.

TABLE 3.—AGGREGATE POPULATION BY MINOR CIVIL DIVISIONS—Continued.

ALABAMA—Continued.

MINOR CIVIL DIVISIONS.	1890	1880
PIKE COUNTY	24,423	20,640
Precinct 1. Troy, including Troy city	5,156	4,632
Troy city	3,449	2,294
Ward 1	855	
Ward 2	854	
Ward 3	464	
Ward 4	489	
Ward 5	461	
Ward 6	326	
Precinct 2. Orion	1,829	1,286
Precinct 3. China Grove	892	1,044
Precinct 4. Cross Roads	1,373	1,052
Precinct 5. Monticello	978	766
Precinct 6. Tanyard	1,164	1,163
Precinct 7. Dixon	2,967	2,768
Precinct 8. Grimes	1,198	805
Precinct 9. Darby	1,855	2,000
Precinct 10. Goshen Hill	1,351	1,073
Precinct 11. Mitchell	1,157	849
Precinct 12. Josie	1,290	715
Precinct 13. Linwood	585	596
Precinct 14. Springhill	1,527	1,010
Precinct 15. Indian Branch	1,101	881
RANDOLPH COUNTY	17,219	16,575
Precinct 1. Saxon	1,147	938
Precinct 2. Morrison	1,073	967
Precinct 3. Rockdale	1,047	1,000
Precinct 4. Lamar	1,772	1,332
Precinct 5. Burson	1,769	1,465
Precinct 6. Wedowee	2,093	2,358
Precinct 7. Fox Creek	822	748
Precinct 8. Flat Rock	985	946
Precinct 9. Louina	1,377	1,591
Precinct 10. Roanoke, incl. Roanoke town	1,901	2,379
Roanoke town	631	327
Precinct 11. Rock Mills, including Rock Mills village.	1,333	1,256
Rock Mills village	385	.....
Precinct 12. Bacon Level	1,093	876
Precinct 13. Halpin	807	719
RUSSELL COUNTY	24,093	24,837
Precinct 1. Girard	5,486	4,637
Precinct 2. Crawford	2,129	1,960
Precinct 3. Marvyn	2,412	2,122
Precinct 4. Uchee	1,786	1,946
Precinct 5. Hurtsboro, including Hurtsboro town.	1,913	2,239
Hurtsboro town	433	.....
Precinct 6. Hatchechubbee	1,569	1,709
Precinct 7. Seale, including Seale village	3,126	3,620
Seale village	299	257
Precinct 8. Oswichee	1,926	2,868
Precinct 9. Jernigan	1,589	1,614
Precinct 10. Glenville, including Glenville village.	2,157	2,122
Glenville village	282	99
ST. CLAIR COUNTY (*a*)	17,353	14,462
Precinct 1. Ashville, including Ashville town (*b*).	2,017	1,443
Precinct 2. Oldtown	613	804
Precinct 3. Branchville	1,047	1,935
Precinct 4. Springville, incl. Springville town (*b*).	1,958	1,831
Precinct 5. Beasons	410	.....
Precinct 6. Steel Station	796	730
Precinct 7. Greasy Cove	344	.....
Precinct 8. Greensport	817	1,013
Precinct 9. Front Creek	1,422	1,140
Precinct 10. Broken Arrow	1,290	1,290
Precinct 11. Seddon, including Riverside and Seddon towns (*b*).	1,549	.....
Precinct 12. Easonville	1,314	.....
Precinct 13. Mundine (*c*)	599	.....
Precinct 14. Dunlap (*c*)	404	.....
Precinct 15. Eden (*c*), incl. Eden town (*b*).	886	.....
ST. CLAIR COUNTY—Continued.		
Precinct 16. Cook Springs (*c*)	564	.....
Precinct 17. Moody (*c*)	805	.....
Precinct 18 (*c*)	518	.....
SHELBY COUNTY (*d*)	20,886	17,236
Precinct 1. Columbiana, including Columbiana and Shelby towns.	3,295	2,716
Columbiana town	654	496
Shelby town	753	567
Precinct 2. Spring Creek	994	1,016
Precinct 3. Calera, incl. Calera town	1,923	889
Calera town	753	234
Precinct 4. Montevallo, including Gurnee and Montevallo towns.	2,477	2,334
Gurnee town	291	.....
Montevallo town	572	402
Precinct 5. Tyler	991	413
Precinct 6. Helena	1,307	1,397
Precinct 7. Elliottsville	1,144	1,112
Precinct 8. Yellow Leaf	1,101	916
Precinct 9. Wilsonville	1,706	1,265
Precinct 10. Harpersville	1,921	1,375
Precinct 11. Spearman	601	796
Precinct 12. Highland	484	494
Precinct 13. Bold Springs	354	610
Precinct 14. Bear Creek	1,373	813
Precinct 16. Kelly Creek	722	490
Precinct 17. Pelham (*c*)	493	.....
SUMTER COUNTY	29,574	28,728
Precinct 1. Black Bluff	916	757
Precinct 2. Gaston	601	975
Precinct 3. Thornville	881	828
Precinct 4. Earbee	946	491
Precinct 5. Intercourse	823	805
Precinct 6. York, including York town	1,886	1,292
York town	415	232
Precinct 7. Livingston, including Livingston town.	3,418	3,776
Livingston town	850	738
Precinct 8. Brewersville	1,973	1,682
Precinct 9. Belmont	1,970	2,254
Precinct 10. Bluffport	711	715
Precinct 11. Jones Bluff	2,554	2,458
Precinct 12. Sumterville	2,495	2,068
Precinct 13. Paynesville	1,046	1,044
Precinct 14. Gainesville, incl. Gainesville town.	2,262	2,495
Gainesville town	1,017	960
Precinct 15. Lacy	1,569	1,558
Precinct 16. Preston	1,167	1,485
Precinct 17. Hares	847	746
Precinct 18. Cuba, including Cuba town	1,189	1,140
Cuba town	265	232
Precinct 19. Warsaw	1,811	2,159
Precinct 20. Cotohaga (*c*)	509	.....
TALLADEGA COUNTY	29,346	23,360
Precinct 1. Blue Eye	2,354	1,834
Precinct 2. Eastaboga	1,359	1,327
Precinct 3. Silver Run (*e*), incl. Jenifer town.	2,427	1,523
Jenifer town	323	.....
Precinct 4. Chinnabee (*e*), including Ironaton town.	2,078	1,663
Ironaton town 562 (*b*)		638
Precinct 14. Johnson School House		
Precinct 5. Talladega, including Talladega city.	5,350	5,088
Talladega city	2,063	1,233
Precinct 6. Mardisville	1,546	1,495
Precinct 7. Cast, incl. Renfroe village	1,346	815
Renfroe village	202	.....
Precinct 8. Kymulga	1,701	1,724
Precinct 9. Riser	1,730	1,607
Precinct 10. Fayetteville	2,234	1,712
Precinct 11. Sylacauga, including Sylacauga village.	2,618	1,495
Sylacauga village	464	.....

a Information as to changes in minor civil divisions incomplete.
b Not separately returned.
c Organized since 1880.
d Precinct 15 (population 600 in 1880) given to Jefferson county since 1880.
e The population of precincts 3 and 4 for 1880 does not include the population (147) of Munford town.

TABLE 3.—AGGREGATE POPULATION BY MINOR CIVIL DIVISIONS—Continued.

ALABAMA—Continued.

MINOR CIVIL DIVISIONS.	1890	1880
TALLADEGA COUNTY—Continued.		
Precinct 12. Childersburg, incl. Childersburg village.	2,157	1,243
Childersburg village	777	.....
Precinct 13. Emashee	634	631
Precinct 15. Burnt School House	537	418
Precinct 16. Smelly (*a*)	327	.....
Precinct 17. Howell Cove (*a*)	948	.....
TALLAPOOSA COUNTY	25,460	23,401
Precinct 1. Gold Branch	1,880	
Precinct 2. Alexander, including Alexander city.	3,146	*c*4,184
Alexander city (*b*)	679	
Precinct 3. Hackneyville	1,812	2,218
Precinct 4. Poplar Springs	1,063	930
Precinct 5. New Site	1,123	1,059
Precinct 6. Eagle Creek	1,340	1,700
Precinct 7. Dadeville, incl. Dadeville tn.	2,336	2,242
Dadeville town	873	740
Precinct 8. Oakfuska	371	472
Precinct 9. Red Ridge	756	838
Precinct 10. Eufala	605	655
Precinct 11. Walnut Hill	607	514
Precinct 12. Reeltown	1,747	1,379
Precinct 13. Churchill	720	714
Precinct 14. Rome	1,479	1,312
Precinct 15. Camp Hill, including Camp Hill village.	1,459	1,129
Camp Hill village	366	.....
Precinct 16. Dudleyville	1,551	1,584
Precinct 17. Daviston, incl. Daviston vill.	2,470	2,471
Daviston village	141	.....
Precinct 18. Jackson Gap (*d*), including Jackson Gap village.	995	.....
Jackson Gap village	207	.....
TUSCALOOSA COUNTY	30,352	24,957
Precinct 1. Windom Springs	496	794
Precinct 2. New Lexington	768	576
Precinct 3. Moore Bridge	612	281
Precinct 4. Marcomville	939	1,477
Precinct 5. Thompson Mill	347	441
Precinct 6. Deason	414	401
Precinct 7. Dodson	909	961
Precinct 8. Mitchell	381	424
Precinct 9. Hughes	916	1,476
Precinct 10. Northport, including Northport village.	2,462	1,953
Northport village	413	564
Precinct 11. Favor	473	628
Precinct 12. Parsons	632	619
Precinct 13. Vance	728	935
Precinct 14. Jones	867	1,134
Precinct 15. Cottondale	2,248	1,622
Precinct 16. Court House, including Tuscaloosa city.	7,436	5,826
Tuscaloosa city	4,215	2,418
Ward 1	1,273	
Ward 2	538	
Ward 3	381	
Ward 4	660	
Ward 5	357	
Ward 6	1,006	
Precinct 17. Hickman	994	623
Precinct 18. Frierson	1,438	1,280
Precinct 19. Blocker	1,024	1,064
Precinct 20. Crossland	523	409
Precinct 21. Romulus	616	760
Precinct 22. Foster Store	1,270	1,273
Precinct 23. Koeppell Store (*a*)	567	.....
Precinct 24. Reese (*a*)	602	.....
Precinct 25. Whitson (*a*)	380	.....
TUSCALOOSA COUNTY—Continued.		
Precinct 26. Coker (*a*)	911	.....
Precinct 27. Taylorville (*a*)	1,399	.....
WALKER COUNTY (*e*)	16,078	9,479
Precinct 1. Jasper, incl. Jasper town	2,334	.....
Jasper town	780	269
Precinct 2. South Lowell	388	.....
Precinct 3. Zion	621	.....
Precinct 4. Cagle	606	.....
Precinct 5. Hogan, incl. Carbon Hill tn.	1,799	.....
Carbon Hill town	568	.....
Precinct 6. Holly Grove	719	.....
Precinct 7. Beach Grove	584	.....
Precinct 8. Pleasant Grove	716	.....
Precinct 9. Rayborn, incl. Day Gap town.	1,406	.....
Day Gap town	421	.....
Precinct 10. High Hill	769	.....
Precinct 11. Good Springs	632	.....
Precinct 12. Cordova	702	.....
Precinct 13. Shady Grove	1,399	.....
Precinct 14. Barton Cross Roads	583	.....
Precinct 15. Drummond	401	.....
Precinct 16. Dorris	641	.....
Precinct 17. Turpentino	432	.....
Precinct 18. Corona	1,346	.....
WASHINGTON COUNTY	7,935	4,538
Precinct 1	2,680	941
Precinct 2, incl. St. Stephens village	1,909	922
St. Stephens village	387	.....
Precinct 3	1,603	1,347
Precinct 4	1,743	1,328
WILCOX COUNTY	30,816	31,828
Precinct 1. Camden (*f*), including Camden town.	2,624	3,795
Camden town	545	590
Precinct 2. Canton	1,487	1,245
Precinct 3. Rehoboth (*g*)	1,134	2,095
Precinct 4. Prairie Bluff	1,676	1,863
Precinct 5. Clifton	2,408	2,083
Precinct 6. Bethel	2,741	2,497
Precinct 7. Lower Peachtree	2,309	2,307
Precinct 8. Black Bluff	1,311	*h*2,189
Precinct 9. Allenton	2,109	2,215
Precinct 10. Bonham (*f*)	853	1,904
Precinct 11. Pineapple, including Pineapple town.	2,200	2,426
Pineapple town	520	358
Precinct 12. Snow Hill, incl. Furman tn.	3,236	3,862
Furman town	195	.....
Precinct 13. Mim	891	*h*1,049
Precinct 14. Fox Mills	951	830
Precinct 15. Sedan	782	1,468
Precinct 16. Boiling Springs (*i*)	1,415	.....
Precinct 17. Gee Bend (*j*)	1,078	.....
Precinct 18. Mount Hope (*k*)	1,611	.....
WINSTON COUNTY (*e*)	6,552	4,253
Precinct 1. Double Springs	787	.....
Precinct 2. Biler Road	1,443	.....
Precinct 3. Black Swamp	1,148	.....
Precinct 4. Black Pond	626	.....
Precinct 5. Dismal	909	.....
Precinct 6. Houston	502	.....
Precinct 7. Loorey Tavern	845	.....
Precinct 8. Morgan	292	.....

a Organized since 1880.
b Population in 1880, 796.
c Not separately returned in 1880.
d Organized in 1882.
e Not returned by precincts in 1880.
f Part taken to form precinct 18 since 1880.
g Part taken to form precinct 17 since 1880.
h Includes part of precinct 16, organized from parts of precincts 8 and 13 in 1878, but not separately returned in 1880.
i Organized from parts of precincts 8 and 13 in 1878.
j Organized from part of precinct 3 since 1880.
k Organized from parts of precincts 1 and 10 since 1880.

TABLE 3.—AGGREGATE POPULATION BY MINOR CIVIL DIVISIONS—Continued.

ARIZONA.

[The population of the precincts in the different conntios can not be given, as it was not separately retnrned.]

MINOR CIVIL DIVISIONS.	1890	1880
APACHE COUNTY (a)	4,281	5,283
Fort Apache town	413	.....
Holbrook town	206	.....
Springerville town	443	364
St. John town	482	546
Winslow town	363	.....
COCHISE COUNTY (b)	6,938	.....
Benson town	348	.....
Bisbee town	1,535	.....
Fairbanks town	478	.....
Fort Huachuca	296	.....
Tombstone city	1,875	973
Wilcox town	396	.....
GILA COUNTY (c)	2,021	.....
Fort San Carlos	344	.....
Globe town	803	704
GRAHAM COUNTY (d)	5,670	.....
Clifton town	600	.....
Morenci town	758	.....
Pima town	750	.....
Solomonville town	287	175
Thatcher town	320	.....
Thomas town	195	.....
MARICOPA COUNTY (e)	10,986	5,689
Gila Bend town	135	.....
Lehi town	269	.....
Phenix city	3,152	1,708
MOHAVE COUNTY	1,444	1,190
Kingman town	322	.....
PIMA COUNTY (f)	12,673	17,006
Arivaca town	236	.....
Fort Lowell	545	227
Harshaw town	260	.....
Nogales town	1,194	.....
Tucson city	5,150	7,007
Ward 1	2,287	
Ward 2	2,863	
PINAL COUNTY (e)	4,251	3,044
Casa Grande town	328	33
Florence town	1,486	902
Reymert town	254	.....
Silver King town	212	.....
YAVAPAI COUNTY	8,685	5,013
Congress town	242	.....
Flagstaff town	963	.....
Jerome town	250	.....
Prescott city	1,759	1,836
Whipple Barracks	338	.....
Williams town	199	.....
YUMA COUNTY	2,671	3,215
Yuma city	1,773	1,200

a Part taken to form Graham county in 1881.
b Organized from part of Pima county in 1881.
c Organized from parts of Maricopa and Pinal counties in 1881.
d Organized from parts of Apache and Pima counties in 1881.
e Part taken to form Gila county in 1881.
f Parts taken to form Cochise and Graham counties in 1881.

ARKANSAS.

MINOR CIVIL DIVISIONS.	1890	1880
ARKANSAS COUNTY (a)	11,432	8,038
Arkansas township	704	567
Bayou Metoe township	620	463
Chester township (b)	595	226
Crockett township	628	342
Keaton township	1,510	1,016
Lagrne township, incl. Dewitt village	1,069	900
Dewitt village	246	169
McFall township, incl. Stuttgart village	1,616	212
Stuttgart village	1,165	.....
Mill Bayou township	567	190
Morris township, incl. Goldman town	1,057	408
Goldman town	168	.....
Point de Luce township	528	432
Prairie township, incl. St. Charles village	2,321	1,359
St. Charles village	128	73
Stanley township	217	110
ASHLEY COUNTY	13,295	10,156
Bayou township (c)	255	.....
Bearhouse township	948	777
Beech Creek township	809	617
Carter township, incl. Hamburg town	1,696	1,419
Hamburg town	655	747
De Bastrop township, including Poplar Bluff village (d)	2,160	2,247
Egypt township	737	649
ASHLEY COUNTY—Continued.		
Extra township	535	387
Grant township (c)	827	.....
Longview township	364	385
Marie Saline township	456	524
Mill Creek township	1,159	941
Portland township	1,584	1,085
Union township	1,054	576
White township	711	549
BAXTER COUNTY	8,527	6,004
Barren Creek township	655	600
Bayou township	493	433
Big Flat township	443	281
Buckhorn township	330	160
Greenwood township	357	245
Independence township (e)	809	829
Logan township (f)	541	.....
Matney township	690	353
Mill township	401	284
Mountain Home township, including Mountain Home town.	1,322	1,008
Mountain Home town	242	137
North Fork towuship	486	462
Pigeon township	513	277
Union township	493	266
Whiteville township	994	806

a Chester township, Desha county, annexed since 1880; Old River and Villemont townships (population 2,039 in 1880) given to Jefferson county since 1880.
b Formerly in Desha county.
c Organized since 1880.
d Not separately returned.
e Part taken to form Logan township in 1887.
f Organized from part of Independence township in 1887.

TABLE 3.—AGGREGATE POPULATION BY MINOR CIVIL DIVISIONS—Continued.

ARKANSAS—Continued.

MINOR CIVIL DIVISIONS.	1890	1880
BENTON COUNTY	27,716	20,328
Anderson township (a)	1,577	2,018
Ball township (b)	554	1,049
Batie township (c)	1,116	1,114
Big Spring township (d)	380	1,059
Brightwater township (e)	950	1,417
Cherokee township (f)	385	.....
Colville township (g)	833	1,520
Decatur township (h)	592	.....
Dickson township	1,086	821
Eldorado township (i), including Eldorado Springs town (j).	604	.....
Esculapia township (k), incl. Rogers town.	2,844	.....
Rogers town	1,265	.....
Flint township (b)	1,233	1,130
Garfield township (l), incl. Garfield village.	1,024	.....
Garfield village	112	.....
Hico township, incl. Siloam Springs town.	1,951	1,070
Siloam Springs town	821	.....
Mount Vernon township	905	739
Osage township (m), incl. Bentonville town	3,737	3,234
Bentonville town	1,677	696
Roller Ridge township (e)	426	404
Round Prairie township (n), including Bloomfield town.	849	1,502
Bloomfield town	89	102
Sugar Creek township	526	659
Sulphur Springs township, including Sulphur Springs town (j).	952	512
Wager township (o)	749	.....
Wallace township (p), incl. Nebo village	1,028	1,031
Nebo village	63	.....
Walnut township	785	627
War Eagle township	471	422
Washington township (q)	1,274	.....
Yell township (r)	885	.....
BOONE COUNTY	15,816	12,146
Bear Creek township	856	588
Bellefonte township, including Bellefonte town (j).	1,018	1,379
Blythe township	856	489
Carrollton township	1,129	802
Crooked Creek township	1,082	1,116
Elixir township (s)	716	.....
Ewing township (s)	598	.....
Harrison township, incl. Harrison town	2,240	1,834
Harrison town	1,438	582
Jackson township	717	710
Jefferson township	1,119	987
Lee township	550	288
Long Creek township	518	486
Omaha township	532	273
Prairie township	617	667
Sugarloaf township, incl. Lead Hill town.	1,712	1,376
Lead Hill town	333	253
Summit township	425	341
Washington township	754	810
Young township (s)	377	.....
BRADLEY COUNTY	7,972	6,285
Clay township	1,008	882
Eagle township	214	275
Marion township	466	366
Moro township	412	292
Ouachita township	230	438
BRADLEY COUNTY—Continued.		
Palestine township	768	629
Pennington township, incl. Warren town.	3,224	2,328
Warren town	492	301
River township	423	344
Sumpter township (s)	447	.....
Washington township	780	731
CALHOUN COUNTY	7,267	5,671
Caswell township, incl. Thornton town	1,164	320
Thornton town	406	.....
Champagnolle township	802	820
Dallas township	602	515
Fayette township	138	199
Franklin township, incl. Hampton town	606	659
Hampton town	132	150
Huey township	328	189
Jackson township	737	688
Jefferson township	303	281
Locust Bayou township	502	325
Moro township	1,010	786
Polk township	530	440
River township	545	449
CARROLL COUNTY	17,288	13,337
Carrollton township	1,573	1,148
Cedar township (t), including Eureka Springs city.	4,445	4,949
Eureka Springs city	3,706	3,984
Ward 1	857	
Ward 2	1,184	
Ward 3	1,129	
Not in wards	536	
Clifty township	320	401
Dry Fork township	349	274
Franklin township (u)	363	.....
Hickory township	1,372	1,020
King River township (t)	828	410
Liberty township	523	295
Long Creek township	936	574
Osage township	618	563
Piney township	584	319
Polo township	1,240	781
Prairie township (v), incl. Berryville town	2,965	2,190
Berryville town	549	253
Winona township (w)	414	.....
Yocum township	758	413
CHICOT COUNTY	11,419	10,117
Bayou Macon township	958	708
Bowie township (s)	1,470	.....
Louisiana township	2,162	2,582
McConnell township	3,111	2,575
Masona township	318	259
Oden township	2,035	2,497
Planter township	648	549
Railroad township	717	947
CLARK COUNTY	20,997	15,771
Alpine township	538	489
Amity township, including Amity town	1,440	1,439
Amity town	211	140

a Parts taken to form Decatur and Wager townships in 1885.
b Part taken to form Yell township in 1888.
c Part taken to form Eldorado township in 1881.
d Parts taken to form Esculapia township in 1883 and Washington township in 1888.
e Part taken to form Garfield township in 1885.
f Organized from part of Round Prairie township in 1887.
g Part taken to form Washington township in 1888.
h Organized from parts of Anderson and Wallace townships in 1885.
i Organized from parts of Batie and Wallace townships in 1881.
j Not separately returned.
k Organized from parts of Big Spring and Osage townships in 1883.
l Organized from parts of Brightwater and Roller Ridge townships in 1885.
m Part taken to form Esculapia township in 1883.
n Part taken to form Cherokee township in 1887.
o Organized from part of Anderson township in 1885.
p Parts taken to form Eldorado township in 1881 and Decatur township in 1885.
q Organized from parts of Big Spring and Colville townships in 1888.
r Organized from parts of Ball and Flint townships in 1888.
s Organized since 1880.
t Part taken to form Franklin township in 1883.
u Organized from parts of Cedar and King River townships in 1883.
v Part taken to form Winona township in 1882.
w Organized from part of Prairie township in 1882.

TABLE 3.—AGGREGATE POPULATION BY MINOR CIVIL DIVISIONS—Continued.

ARKANSAS—Continued.

MINOR CIVIL DIVISIONS.	1890	1880
CLARK COUNTY—Continued.		
Anderson township	849	521
Antoine township	1,691	1,288
Beech Creek township	1,002	654
Beirne township (a)	533	.....
Caddo township, incl. Arkadelphia town	6,872	5,029
Arkadelphia town	2,455	1,506
Elkins township	409	453
Greenville township, incl. Hollywood tn.	1,011	1,256
Hollywood town	103	138
Leard township (a)	345	.....
Long Creek township (a)	147	.....
Manchester township	1,648	1,220
Missouri township, incl. Gurdon town	2,012	945
Gurdon town	802	.....
South Fork township	1,411	1,329
Terre Noire township	1,089	1,148
CLAY COUNTY	12,200	7,213
Bradshaw township	441	534
Brown township (a)	416	.....
Cache township	635	378
Carpenter township	279	578
Chalk Bluff township	929	920
Cleveland township (a)	417	.....
Current River township (a)	146	.....
Haywood township, incl. Greenway town	1,352	996
Greenway town	33	.....
Johnson township	1,444	1,306
Killgore township, incl. Corning town	1,645	1,303
Corning town	584	393
Liddell township (a), incl. St. Francis tn.	486	.....
St. Francis town	356	.....
Nelson township (a)	389	.....
Oak Bluff township, incl. Rector town	1,827	1,066
Rector town	525	.....
Pollard township (a)	981	.....
St. Francis township	813	132
CLEBURNE COUNTY (b)	7,884	.....
Big Creek township (c)	75	240
Cadron township (d), incl. Quitman town	1,112	.....
Quitman town	327	177
California township (e)	396	299
Clayton township (a)	477	.....
Giles township (e)	1,175	645
Grassy township (a)	599	.....
Healing Springs township (c)	585	797
Mountain township (e)	360	147
Peter Creek township (e)	343	251
Pine township (f)	455	254
Piney township (e)	361	274
Saline township (a)	347	.....
South Sugarloaf township (a), including Sugarloaf Springs town.	921	.....
Sugarloaf Springs town	322	.....
Sugarloaf township (e)	276	350
Valley township (e)	402	394
CLEVELAND COUNTY (g)	11,362	8,370
Bowman township	737	609
Harper township	679	541
Hurricane township	574	493
Leo township	717	546
Miller township	1,298	1,153
Niven township	462	384
Prairie township, incl. Kingsland town	1,882	405
Kingsland town	464	.....
Redland township	1,788	1,712
Saline township	390	397
Smith township	982	1,197
Tisdale township (a)	757	.....
White Oak township	377	320
Whiteville township	719	613

MINOR CIVIL DIVISIONS.	1890	1880
COLUMBIA COUNTY	19,893	14,090
Boone township	1,014	1,111
Brown township	1,270	1,206
Buena Vista township	1,366	1,083
Calhoun township	1,027	1,005
Clay township	928	920
Cleveland township (a)	979	.....
Cornie township	875	685
Dorcheat township (a)	568	.....
Georgia township	453	876
Hadley township, incl. Buckner town	1,512	668
Buckner town	312	.....
Harrison township	474	1,216
Lamartine township (a), incl. Waldo tn.	1,919	.....
Waldo town	709	.....
McNeil township (a), incl. McNeil town	843	.....
McNeil town	294	.....
Magnolia township, incl. Magnolia town	3,771	2,931
Magnolia town	1,486	536
Mississippi township	1,127	802
Moss township	1,000	826
Warren township	767	761
CONWAY COUNTY	19,459	12,755
Bentley township	547	362
Cedar Falls township (h)	303	.....
Gregory township (i)	974	968
Griffin township	640	591
Higgins township	613	428
Howard township, incl. Plummerville tn.	3,192	2,524
Plummerville town	214	135
Lick Mountain township (j)	1,643	1,898
McLaren township (k)	794	.....
Nichols township (l), incl. Cleveland tn.	1,565	.....
Cleveland town	303	.....
Petit Jean township (m)	272	289
Point Remove township (n) } (p)	1,141	500
River township (o) } (p)		.....
Union township, incl. Springfield town	2,004	1,738
Springfield town	240	51
Washington township (i)	1,700	1,280
Welborn township, incl. Morrillton city	4,071	2,177
Morrillton city	1,644	770
CRAIGHEAD COUNTY	12,025	7,037
Big Creek township	940	625
Brookland township (a)	817	.....
Buffalo township	1,309	766
Greenfield township	567	470
Jonesboro township, incl. Jonesboro town	5,016	2,650
Jonesboro town	2,065	.....
Lake township (a)	655	.....
Lester township	394	194
Maumelle township	884	821
Powell township	907	1,311
Texas township	536	200
CRAWFORD COUNTY	21,714	14,740
Alma township, including Alma town	1,963	1,798
Alma town	486	504
Barker township (a)	486	.....
Cedar Creek township	519	1,067
Cedarville township (a), incl. Cedarville tn.	602	.....
Cedarville town	80	97
Chester township (a), incl. Chester town	724	.....
Chester town	222	.....
Core township (a)	579	.....
Jasper township	630	1,654
Lafayette township	952	1,614
Lancaster township (a)	486	.....
Lee Creek township	545	1,202
Mountain township	796	1,066
Oliver Springs township (a)	686	.....

a Organized since 1880.
b Organized from parts of Independence, Van Buren, and White counties in 1883.
c Formerly in Independence county.
d Organized from part of Cadron township, Van Buren county, in 1883.
e Formerly in Van Buren county.
f Formerly in White county.
g Name changed from Dorsey in 1885.
h Organized from part of Petit Jean township in 1883.
i Part taken to form McLaren township in 1882.
j Part taken to form Nichols township in 1880.
k Organized from parts of Gregory and Washington townships in 1882.
l Organized from part of Lick Mountain township in 1880.
m Part taken to form Cedar Falls township in 1883.
n Part taken to form River township in 1884.
o Organized from part of Point Remove township in 1884.
p Not separately returned.

TABLE 3.—AGGREGATE POPULATION BY MINOR CIVIL DIVISIONS—Continued.

ARKANSAS—Continued.

MINOR CIVIL DIVISIONS.	1890	1880
CRAWFORD COUNTY—Continued.		
Porter township (a)	400	.....
Richland township	1,559	933
River township (a)	629	.....
Rudy township (a)	483	.....
Shepherd township	556	280
Union township (a)	605	.....
Upper township	317	388
Van Buren township, incl. Van Buren city	6,834	3,899
Van Buren city	2,291	1,029
Vine Prairie township	432	839
Whitley township (a)	931	.....
CRITTENDEN COUNTY	13,940	9,415
Fogleman township	767	240
Jackson township	2,914	1,432
Jasper township, including Marion (b) and West Memphis towns.	3,083	2,332
West Memphis town	375	.....
Lucas township	1,109	774
Mound township	892	595
Proctor township	2,880	2,280
Tyronza township	804	388
Wappanocca township	1,491	1,374
CROSS COUNTY	7,693	5,050
Bedford township	428	357
Brushy Lake township	386	342
Coldwater township	779	560
Ellis township	167	78
Mitchell township	1,172	495
Scarcy township, incl. Vanndale town	1,569	1,064
Vanndale town	282	.....
Smith township (c), incl. Wittsburg town	1,026	1,963
Wittsburg town	21	209
Tyrongia township	234	191
Wynne township (d), incl. Wynne town	1,932	.....
Wynne town	565	.....
DALLAS COUNTY	9,296	6,505
Chester township	561	554
Dry Run township (a)	488	.....
Fordyce township (a), incl. Fordyce town	1,792	.....
Fordyce town	980	.....
Holly Springs township	753	807
Jackson township	578	979
Manchester township, incl. Dalark town	1,475	800
Dalark town	208	.....
Owen township	1,276	949
Princeton township	1,333	1,294
Smith township	1,040	1,122
DESHA COUNTY (e)	10,324	8,973
Bowie township (f)	769	594
Clayton township (g)	713	.....
Franklin township (f), including Arkansas City town (b).	1,272	978
Jefferson township (h)	748	725
Mississippi township	1,621	2,343
Old River township (i)	83	.....
DESHA COUNTY—Continued.		
Randolph township (j)	800	652
Red Fork township (k)	1,985	2,027
Richland township (f)	305	285
Silver Lake township, incl. Pendleton tn.	945	640
Pendleton town	482	.....
Walnut Lake township (l)	817	.....
Wilkerson township (k)	266	268
DREW COUNTY	17,352	12,231
Bartholomew township (m)	2,176	.....
Bearhouse township	737	590
Clear Creek township	1,284	1,108
Collins township (m)	1,069	954
Crook township	608	549
Franklin township	2,563	1,849
Marion township, incl. Monticello town	4,163	3,060
Monticello town	1,285	891
Prairie township	881	643
Saline township	1,493	934
Springhill township	1,103	967
Veasey township	1,275	1,051
FAULKNER COUNTY	18,342	12,786
Benedict township (n)	700	.....
Benton township	1,013	600
Cadron township (o), incl. Conway town	1,397	2,916
Conway town	1,207	1,028
California township	714	498
Caney township (p)	605	.....
Cleveland township (p)	872	.....
Cypress township	1,157	605
Danley township (q)	396	222
East Fork township	894	708
Hardin township, incl. Greenbrier tn. (b)	1,128	886
Havre township	886	792
Matthews township	570	450
Mount Vernon township, including Mount Vernon town (b).	499	578
Muddy Bayou township	792	825
Newton township	819	740
Palarm township	1,160	743
Pierce Creek township	326	198
Pine Mountain township (q)	357	447
Powell township (p)	325	.....
Stone township (p)	710	.....
Tupelo township (p)	614	.....
Union township	1,284	860
Walker township	560	399
Wilson township	564	319
FRANKLIN COUNTY (r)	19,934	14,951
Boston township (s)	397	220
Hogan township, including Altus town	1,524	1,201
Altus town	469	224
Hurricane township	1,286	646
Ivy township (t)	610	750
Limestone township (u)	528	364
Maxey township, incl. Mulberry town	1,366	1,048
Mulberry town	321	.....
Middle township	1,165	1,008
Mill Creek township	1,400	1,109
Morgan township (v)	411	.....

a Organized since 1880.
b Not separately returned.
c Part taken to form Wynne township since 1880.
d Organized from part of Smith township since 1880.
e Chester township (population 226 in 1880) given to Arkansas county since 1880.
f Part taken to form Clayton township since 1880.
g Organized from parts of Bowie, Franklin, Jefferson, and Richland townships since 1880.
h Parts taken to form Clayton and Walnut Lake townships since 1880.
i Organized from Island township (population 235 in 1880) and parts of Red Fork and Wilkerson townships since 1880.
j Part taken to form Walnut Lake township since 1880.
k Part taken to form Old River township since 1880.
l Organized from parts of Jefferson and Randolph townships since 1880.
m Ferguson township (population 526 in 1880) abolished since 1880; part taken to form Bartholomew township and part given to Collins township.
n Organized from parts of Danley and Pine Mountain townships since 1880.
o Parts taken to form Caney, Cleveland, Powell, Stone, and Tupelo townships since 1880.
p Organized from part of Cadron township since 1880.
q Part taken to form Benedict township since 1880.
r Part of Madison county annexed in 1885.
s Part taken to form Watulula township in 1882.
t Part taken to form Wallace township in 1882.
u Part taken to form Mountain township in 1880.
v Organized in 1886 from territory taken from Madison county in 1885.

TABLE 3.—AGGREGATE POPULATION BY MINOR CIVIL DIVISIONS—Continued.

ARKANSAS—Continued.

MINOR CIVIL DIVISIONS.	1890	1880
FRANKLIN COUNTY—Continued.		
Mountain township (a)	237	.....
Mulberry township	1,163	990
Prairie township, incl. Charleston town	2,671	2,419
Charleston town	370	393
Walker township	394	395
Wallace township (b)	400	.....
Watulula township (c)	582	.....
White Oak township (d), incl. Ozark town	3,938	3,863
Ozark town	862	824
White Rock township	654	337
Wittich township	1,208	601
FULTON COUNTY	10,984	6,720
Afton township (e)	375	.....
Bennett Bayou township	767	850
Benton township	1,110	1,206
Big Creek township	1,098	902
Cleveland township (e)	799	.....
Fulton township	916	592
Mammoth Springs township, including Mammoth Springs town (f).	1,697	291
Mount Calm township (e)	471	.....
Myatt township	560	646
Pleasant Ridge township	768	782
South Fork township	997	842
Strawberry township (e)	410	.....
Union township	566	609
Washington township (e)	450	.....
GARLAND COUNTY	15,328	9,023
Antioch township	434	362
Bain township (e)	589	.....
Baxter township	291	197
Hale township	261	387
Hot Springs township, including Hot Springs city.	9,480	5,179
Hot Springs city	8,086	3,554
Ward 1	1,899	
Ward 2	2,221	
Ward 3	708	
Ward 4	2,300	
Not in wards	958	
Lee township	555	633
Lincoln township (e)	597	.....
Marble township	336	337
Mill township	788	503
Mountain township	462	359
Ouachita township	157	172
Phillips township	179	185
Sulphur township	374	196
Union township	825	513
GRANT COUNTY	7,786	6,185
Calvert township	627	709
Darysaw township	694	395
Davis township	943	770
Dekalb township	891	745
Fenter township	382	279
Franklin township	503	439
Madison township	1,325	1,035
Merry Green township, incl. Sheridan tn.	853	428
Sheridan town	184	42
Simpson township	643	592
Tennessee township	521	435
Washington township	404	358
GREENE COUNTY	12,908	7,480
Blue Cane township	414	159
Cache township	823	750
Clark township, incl. Paragould town	2,574	744
Paragould town	1,666	.....
Crowley township (e)	512	.....
GREENE COUNTY—Continued.		
Friendship township, incl. Halliday town.	716	530
Halliday town	327	.....
Hurricane township	1,721	1,224
Jones township	304	231
Lake township (e)	478	.....
Main Shore township (e)	309	.....
Poland township	1,131	981
St. Francis township	1,072	815
Salem township	1,111	742
Union township, incl. Gainesville tn. (f)	1,743	1,304
HEMPSTEAD COUNTY	22,796	19,015
Bodcaw township (e)	993	.....
Bois d'Arc township, incl. Fulton town	1,434	1,504
Fulton town	337	374
De Roane township, incl. Hope town	4,902	3,878
Hope town	1,937	1,233
Garland township	965	1,549
Mine Creek township	1,173	2,071
Nowland township (e)	1,143	.....
Ozan township, including Ozan and Washington towns.	4,318	4,021
Ozan town	91	.....
Washington town	519	730
Redland township	834	578
Saline township, incl. Columbus village	1,969	1,731
Columbus village	217	171
Springhill township	1,747	2,549
Union township (e)	1,772	.....
Wallaceburg township	1,238	1,134
Water Creek township (e)	308	.....
HOT SPRING COUNTY	11,603	7,775
Antioch township (e)	392	.....
Big Creek township	434	305
Bismarck township (e)	879	.....
Clear Creek township	466	285
De Roche township	745	775
Fenter township, incl. Malvern town	3,128	2,458
Malvern town	1,520	.....
Gifford township (e)	516	.....
Harrison township (e)	541	.....
Lone Hill township (e)	403	.....
Magnet Cove township	935	380
Ouachita township	1,006	1,047
Prairie Bayou township	617	1,358
Saline township	532	264
Valley township	1,009	903
HOWARD COUNTY	13,789	9,917
Baker township (e)	274	.....
Blackland township	869	1,139
Blue Ridge township (e)	298	.....
Brewer township	682	892
Center Point township, including Center Point town.	1,591	1,643
Center Point town	297	316
Clay township (g)	488	607
County Line township (e)	553	.....
Dillard township (e)	438	.....
Franklin township	241	186
Holly Creek township (e)	538	.....
Madison township	394	835
Mineral Springs township, including Mineral Springs town (f).	1,163	1,363
Mountain township (e)	358	.....
Muddy Fork township	664	634
Nashville township, incl. Nashville town	2,243	1,243
Nashville town	810	172
Saline township	770	688
Saratoga township (e), incl. Saratoga tn	1,032	.....
Saratoga town	211	.....
Sulphur Springs township	869	493
Washington township	324	194

a Organized from parts of Limestone and White Oak townships in 1880.

b Organized from parts of Ivy and White Oak townships in 1882.

c Organized from parts of Boston and White Oak townships in 1882.

d Parts taken to form Mountain township in 1880 and Wallace and Watulula townships in 1882.

e Organized since 1880.

f Not separately returned.

g Formerly Blackwood.

TABLE 3.—AGGREGATE POPULATION BY MINOR CIVIL DIVISIONS—Continued.

ARKANSAS—Continued.

MINOR CIVIL DIVISIONS.	1890	1880
INDEPENDENCE COUNTY (a)	21,961	18,086
Ashley township	860	948
Barren township	1,003	865
Big Bottom township, incl. Newark tn. (b)	1,735	1,448
Black River township	1,937	1,650
Caney township	168	266
Christian township	2,066	1,891
Fairview township	571	319
Gainshoro township	1,171	1,073
Greenbriar township, including Jamestown town (b).	2,487	1,834
Jefferson township	867	469
Liberty township	722	512
Logan township (c)	341	.....
Ruddell township, incl. Batesville town	3,294	2,176
Batesville town	2,150	1,264
Salado township (c)	281	.....
Stubbs township (c)	420	.....
Union township	818	700
Washington township	1,307	1,120
White River township, including Sulphur Rock town.	1,913	1,778
Sulphur Rock town	387	188
IZARD COUNTY	13,038	10,857
Barren Fork township (c)	385	.....
Big Spring township	427	523
Claiborne township (c)	531	.....
Drytown township	534	556
Franklin township	676	711
Guthrie township	612	553
Jefferson township	537	465
Lacrosse township	1,091	1,412
Lafferty township (d)	620	507
Lunenburg township	889	843
Mill Creek township, incl. Melbourne tn.	1,336	990
Melbourne town	209	149
Newberg township	1,054	918
New Hope township	921	874
Pleasant Hill township	818	814
Union township	1,407	1,384
Violet Hill township (c)	781	.....
White River township	419	307
JACKSON COUNTY	15,179	10,877
Barren township	535	467
Bird township	2,617	2,428
Breckonridge township	2,028	1,253
Cache township	907	660
Cow Lake township	577	347
Glaize township, incl. Grand Glaizo tn. (b)	630	665
Glass township (c)	1,190	.....
Grubb township (c)	538	.....
Jefferson township, including Jacksonport town.	1,972	1,972
Jacksonport town	421	656
Richwood township	457	267
Union township, incl. Newport town	3,251	2,075
Newport town	1,571	683
Village township	477	743
JEFFERSON COUNTY (e)	40,881	22,386
Barraque township (f), incl. Redfield tn.	1,367	601
Redfield town	400	.....
Bogy township	2,453	2,294
Bolivar township	1,643	1,020
Dudley Lake township	2,155	908
Dunnington township (g)	860	259
Jefferson township (h)	1,005	.....

MINOR CIVIL DIVISIONS.	1890	1880
JEFFERSON COUNTY—Continued.		
Melton township	1,095	671
Niven township (c)	341	.....
Old River township (i)	1,452	1,695
Pastoria township	1,730	1,230
Plum Bayou township	4,676	2,968
Richland township	2,435	1,631
Roberts township (j)	321	.....
Spring township	605	600
Talladega township	413	403
Vaugine township, incl. Pine Bluff city	13,593	6,746
Pine Bluff city	9,952	3,203
Ward 1	3,165	
Ward 2	2,359	
Ward 3	2,393	
Ward 4	2,035	
Victoria township	2,084	1,967
Villemont township (i)	718	344
Washington township	884	625
Whiteville township	1,051	463
JOHNSON COUNTY	16,758	11,565
Batson township	322	167
Grant township (k), incl. Coal Hill town.	1,956	1,238
Coal Hill town	802	200
Hickey township	412	248
Hill township (l)	406	.....
Horsehead township (m)	1,021	1,240
Howel township	759	497
King township (n)	682	.....
Lee township	476	578
Low Gap township (o)	149	.....
McKennon township, incl. Berlin town	217	194
Berlin town	79	.....
Mulberry township (p)	467	558
Perry township	1,146	977
Pilot Rock township	415	267
Piney township	333	226
Pittsburg township, incl. Lamar town (b)	1,682	1,364
Prairie township (k)	805	690
Redlick township (n)	685	.....
Sherman township (q)	314	266
Spadra township (r), including Clarksville city.	2,686	3,055
Clarksville city	937	656
Stonewall township (s)	691	.....
Ward township (t)	1,133	.....
LAFAYETTE COUNTY	7,700	5,730
Baker township (c)	602	.....
Boyd township (c)	650	.....
Conway township (c)	681	.....
Douglas township (c)	862	.....
French township (c)	283	.....
Lagrange township, incl. Lewisville town.	1,065	2,960
Lewisville town	255	301
Mars Hill township	511	457
Roane township	1,261	1,683
Steel township (c), including New Lewisville town.	1,221	.....
New Lewisville town	500	.....
Walker Creek township	564	630
LAWRENCE COUNTY	12,984	8,782
Ashland township	435	220
Black River township, incl. Powhatan tn.	949	1,466
Powhatan town	220	196
Black Rock township (c), including Black Rock town.	1,490	.....
Black Rock town	761	.....

a Big Creek and Healing Springs townships (population 1,037 in 1880) taken to form Cleburne county in 1883.
b Not separately returned.
c Organized since 1880.
d Formerly Lafferty Creek.
e Old River and Villemont townships, Arkansas county, annexed since 1880.
f Part taken to form Jefferson township since 1880.
g Part taken to form Roberts township since 1880.
h Organized from part of Barraque township since 1880.
i Formerly in Arkansas county.
j Organized from part of Dunnington township since 1880.
k Part taken to form Ward township in 1880.
l Organized from part of Mulberry township in 1886.
m Part taken to form Stonewall township in 1884.
n Organized from part of Spadra township in 1888.
o Organized from parts of Mulberry and Sherman townships in 1882.
p Parts taken to form Low Gap township in 1882 and Hill township in 1886.
q Part taken to form Low Gap township in 1882.
r Parts taken to form King and Redlick townships in 1888.
s Organized from part of Horsehead township in 1884.
t Organized from parts of Grant and Prairie townships in 1880.

TABLE 3.—AGGREGATE POPULATION BY MINOR CIVIL DIVISIONS—Continued.

ARKANSAS—Continued.

MINOR CIVIL DIVISIONS.	1890	1880
LAWRENCE COUNTY—Continued.		
Cache township	305	434
Campbell township, including Hoxie and Walnut Ridge towns.	2,460	1,467
Hoxie town	102	.....
Walnut Ridge town	457	301
Dont township, including Imboden town.	701	420
Imboden town	157	.....
Duty township, including Portia town	1,274	727
Portia town	571	.....
Lawrence township (a)	859	.....
Marion township	785	1,141
Morgan township (a)	336	.....
Promised Land township (a)	205	.....
Reed Creek township	917	838
Spring River township	601	649
Strawberry township	1,501	1,420
Thacker township (a)	166	.....
LEE COUNTY	18,886	13,288
Bear Creek township	267	259
Big Creek township	485	191
Council township	948	878
Fleener township	735	278
Hampton township	1,520	899
Hardy township	486	458
Independence township, including Marianna village.	3,537	2,626
Marianna village	1,126	627
Liberty township	514	295
Oak Forest township	1,402	792
Richland township, incl. Lagrange town.	2,147	1,723
Lagrange town	216	153
St. Francis township	798	688
Spring Creek township, including Spring Creek town.	1,789	984
Spring Creek town	64	.....
Texas township	1,600	1,124
Union township, including Haynes town.	1,775	1,145
Haynes town	255	.....
Walnut township	883	948
LINCOLN COUNTY	10,255	9,255
Auburn township	2,075	1,704
Bartholomew township	1,155	800
Cane Creek township, incl. Star city	1,036	1,097
Star city	204	.....
Choctaw township	883	952
Kimbrough township	814	863
Lone Pine township	763	682
Mill Creek township	647	659
Owen township	522	684
Smith township	1,047	993
Spring Creek township	492	466
Wells Bayou township	821	355
LITTLE RIVER COUNTY	8,903	6,404
Burke township	591	113
Caney township (b)	363	.....
Cleveland township (c)	426	.....
Franklin township (d)	794	915
Jackson township, including Rocky Comfort town.	2,542	2,014
Rocky Comfort town	234	222
Johnson township	809	546
Lick Creek township (d)	412	217
Little River township (e)	770	530
Red River township, incl. Richmond town.	2,196	2,069
Richmond town	307	150

MINOR CIVIL DIVISIONS.	1890	1880
LOGAN COUNTY	20,774	14,885
Bear Wallow township (a)	382	.....
Boone township, incl. Booneville town	1,735	1,264
Booneville town	496	275
Cane Creek township	1,056	705
Cauthron township	789	648
Clark township	1,115	850
Delaware township	740	606
Driggs township (a)	892	.....
Ellsworth township	755	532
Johnson township (a)	514	.....
Logan township	642	1,055
Mountain township	566	900
Petit Jean township	989	541
Reville township, incl. Magazine town	1,875	1,923
Magazine town	183	478
River township (a)	766	.....
Roseville township, incl. Roseville town	1,228	981
Roseville town	103	215
Shoal Creek township	1,131	849
Short Mountain township, incl. Paris tn.	2,232	1,297
Paris town	547	.....
Sixmile township, incl. National Springs town.	1,128	1,121
National Springs town	128	.....
Sugar Creek township	1,025	594
Washburn township	1,214	1,019
LONOKE COUNTY (f)	19,263	12,146
Butler township	928	853
Carlisle township (g), incl. Carlisle town	1,085	440
Carlisle town	185	159
Caroline township	1,455	1,297
Crooked Creek township (a)	505	.....
Eagle township	353	728
Goodrum township (a)	457	.....
Gray township	462	346
Gumwoods township	1,156	467
Hamilton township	720	583
Indian Bayou township	936	273
Lafayette township	744	182
Lonoke township, incl. Lonoke town	2,491	1,874
Lonoke town	858	659
Magnoss township	541	516
Pettus township	962	443
Prairie township	734	566
Pulaski township	1,051	655
Richwoods township	1,299	714
Totten township	666	846
Williams township	1,903	1,098
York township	815	705
MADISON COUNTY (h)	17,402	11,455
Boston township (i)	980	552
Bowen township (i)	1,263	977
California township	919	589
Hilburn township (i), incl. St. Paul town	1,325	988
St. Paul town	417	.....
Independence township (j)	254	.....
Kentucky township (k)	935	.....
King River township	1,568	1,270
Lamar township	941	861
Marble township	672	554
Piney township	569	411
Prairie township	1,600	1,441
Richland township	1,016	605
Union township	973	445
Valley township (l)	1,328	522
War Eagle township, incl. Huntsville tn.	2,512	1,879
Huntsville town	362	312
Wharton Creek township	547	363

a Organized since 1880.
b Organized from part of Little River township since 1880.
c Organized from parts of Franklin and Lick Creek townships since 1880.
d Part taken to form Cleveland township since 1880.
e Part taken to form Caney township since 1880.
f Carlisle township, Prairie county, annexed since 1880.
g Formerly in Prairie county.
h Part given to Franklin county in 1885.
i Part taken to form Kentucky township in 1885.
j Organized from part of Valley township in 1884.
k Organized from parts of Boston, Bowen, and Hilburn townships in 1885.
l Part taken to form Independence township in 1884.

TABLE 3.—AGGREGATE POPULATION BY MINOR CIVIL DIVISIONS—Continued.

ARKANSAS—Continued.

MINOR CIVIL DIVISIONS.	1890	1880
MARION COUNTY	10,390	7,907
Bearden township (*a*)	465	350
Blythe township	1,121	959
Buffalo township (*b*)	446	450
Crockett township (*c*)	267	.....
De Soto township (*d*)	281	.....
Franklin township (*e*)	664	550
Hampton township	750	629
James Creek township	578	273
North Fork township (*f*)	838	600
Prairie township	969	839
Sugarloaf township	720	616
Tomahawk township	451	351
Union township, including Yellville town	1,318	1,299
Yellville town	263	345
Water Creek township (*a*)	571	350
White River township	951	641
MILLER COUNTY	14,714	9,919
Beech township (*g*)	917	720
Cleveland township (*h*)	1,202	.....
Cutoff township	768	577
Day Creek township (*i*)	416	.....
Garland township (*j*), including Texarkana city.	6,660	4,310
Texarkana city	3,528	1,390
Ward 1	652	
Ward 2	1,294	
Ward 3	1,582	
Total for Texarkana city, in Garland township, Miller county, Arkansas, and justice precinct 1, Bowie county, Texas.	6,380	3,223
Homan township	1,115	1,122
Lost Prairie township (*k*)	653	.....
Red River township	601	887
Sulphur township	2,382	2,303
MISSISSIPPI COUNTY	11,635	7,332
Big Lake township	424	549
Canadian township	403	572
Carson Lake township	451	169
Chickasawba township	1,464	864
Clear Lake township	232	238
Fletcher township (*k*)	662	.....
Hickman township (*k*)	398	.....
Little River township	104	62
Monroe township, including Osceola town.	2,723	2,049
Osceola town	458	317
Pecan township	1,047	764
Scott township	2,144	1,117
Swayne township	225	172
Troy township	1,206	776
Whitten township (*k*)	152	.....
MONROE COUNTY (*l*)	15,336	9,574
Brinkley township, incl. Brinkley town	2,741	1,437
Brinkley town	1,510	325
Cache township, incl. Clarendon town	2,147	1,435
Clarendon town	1,060	400
Cleburne township (*m*)	835	.....
Cypress Ridge township	544	322
Duncan township (*n*), incl. Holly Grove town	2,494	1,730
Holly Grove town	353	161
Greenfield township (*k*)	318	.....
Jackson township	1,308	1,058
Keevil township (*k*)	339	.....
Montgomery township	1,704	1,721
Pine Ridge township (*n*)	997	828
Richland township	1,489	1,043
Rockroe township (*o*)	420	.....

MINOR CIVIL DIVISIONS.	1890	1880
MONTGOMERY COUNTY	7,923	5,729
Bear township (*k*)	250	.....
Big Fork township	474	288
Caddo township	746	625
Caney township (*k*)	730	.....
Center township	451	346
Crystal township	112	179
Gap township	850	941
Levervey township (*k*)	387	.....
Mazarne township	332	686
Missouri township	176	170
Mountain township	694	632
Ouachita township (*k*)	418	.....
Parks township (*k*)	198	.....
Polk township	834	503
South Fork township	712	850
Sulphur Springs township	559	509
NEVADA COUNTY	14,832	12,959
Alabama township, incl. Falcon town	827	874
Falcon town	40	166
Albany township	1,535	1,342
Boughton township	942	929
Caney township	1,087	873
Emmett township	608	473
Georgia township	513	548
Jackson township	956	964
Lake township	768	967
Missouri township, incl. Prescott town	3,227	2,809
Prescott town	1,287	1,253
Parker township	1,247	936
Redland township	1,022	624
Taylor township	1,156	970
Union township	944	650
NEWTON COUNTY	9,950	6,120
Big Creek township (*k*)	476	.....
Boston township	821	92
Grant township (*k*)	383	.....
Jackson township	1,082	1,320
Jefferson township	520	353
Lincoln township (*k*)	391	.....
Mill Creek township	626	496
New Hope township (*k*)	477	.....
Osage township	394	267
Pleasant Hill township	637	424
Plumlee township	334	140
Polk township	637	459
Prairie township	868	751
Richland township	339	210
Union township	433	359
Van Buren township	859	608
Walnut Fork township (*k*)	219	.....
White township	454	641
OUACHITA COUNTY	17,033	11,758
Behestian township	1,070	800
Bradley township (*p*)	354	315
Bragg township (*q*)	636	.....
Bridge Creek township	754	651
Carroll township (*p*)	269	832
Cleveland township (*r*)	241	.....
Ecore Fabre township, incl. Camden city	3,320	2,210
Camden city	2,571	1,503
Ward 1	505	
Ward 2	1,122	
Ward 3	944	
Freeo township	562	524
Jefferson township	600	470
Lafayette township	1,552	1,181
Liberty township (*s*)	534	1,196

a Part taken to form De Soto township in 1888.
b Formerly Buffalo Fork.
c Organized from part of Franklin township in 1888.
d Organized from parts of Bearden and Water Creek townships in 1888.
e Part taken to form Crockett township in 1888.
f Formerly Little North Fork.
g Part taken to form Day Creek township since 1880.
h Organized from part of Garland township since 1880.
i Organized from parts of Beech and Garland townships since 1880.
j Parts taken to form Cleveland and Day Creek townships since 1880.
k Organized since 1880.
l Part of Rockroe township, Prairie county, annexed since 1880.
m Organized from parts of Duncan and Pine Ridge townships since 1880.
n Part taken to form Cleburne township since 1880.
o Organized from part of Rockroe township, Prairie county, since 1880.
p Part taken to form Valley township since 1880.
q Organized from part of Liberty township since 1880.
r Organized from part of Union township since 1880.
s Part taken to form Bragg township since 1880.

TABLE 3.—AGGREGATE POPULATION BY MINOR CIVIL DIVISIONS—Continued.

ARKANSAS—Continued.

MINOR CIVIL DIVISIONS.	1890	1880
OUACHITA COUNTY—Continued.		
Marion township	1,349	949
Red Hill township	1,472	591
Smackover township, incl. Stephens town	1,867	831
Stephens town	379	.....
Union township (a)	623	521
Valley township (b)	1,025	.....
Washington township (c)	805	427
PERRY COUNTY	5,538	3,872
Aplin township	712	467
Casa township	532	401
Fourche Lafave township, including Perryville town.	715	690
Perryville town	310	256
Houston township (d)	665	.....
Howell township (d)	109	.....
McCool township	266	322
Maumelle township	156	141
New Tennessee township	226	354
Omega township (d)	45	.....
Perry township	574	542
Petit Jean township	382	345
Rankin township (d)	316	.....
Rose Creek township (d)	214	.....
Tyler township (d)	179	.....
Union township	447	610
PHILLIPS COUNTY	25,341	21,262
Big Creek township	2,150	1,752
Cypress township	1,619	898
Hickory Ridge township	1,731	1,188
Lake township	1,079	1,667
L'Anguille township	2,171	2,438
Marion township, incl. Poplar Grove town.	2,080	1,619
Poplar Grove town	200	119
Mooney township	532	396
St. Francis township, incl. Helena city	9,880	7,014
Helena city	5,189	3,652
Ward 1	1,153	
Ward 2	1,953	
Ward 3	2,083	
Searcy township	1,287	1,782
Spring Creek township	2,812	2,508
PIKE COUNTY	8,537	6,345
Antoine township	777	534
Brewer township	434	294
Caney Fork township	491	245
Clark township	1,074	1,056
Missouri township	1,204	807
Mountain township	610	446
Muddy Fork township	489	394
Self Creek township (d)	351	.....
Thompson township, including Murfreesboro town.	1,613	1,153
Murfreesboro town	159	84
White township	927	947
Wolf Creek township	567	469
POINSETT COUNTY	4,272	2,192
Bolivar township, incl. Harrisburg town	1,302	727
Harrisburg town	482	.....
Greenfield township	541	273
Little River township	433	142
Owen township (e)	298	.....
Scott township	1,375	872
West Prairie township (f)	323	178
POLK COUNTY	9,283	5,857
Big Fork township	577	386
Cedar township (d)	319	.....
POLK COUNTY—Continued.		
Center township, including Dallas town	1,430	1,016
Dallas town	383	176
Cove township	985	1,296
Eagle township (d)	452	.....
Faulkner township (d)	219	.....
Freedom township	801	599
Fulton township	551	450
Gap Springs township	217	104
Mountain township	858	582
Onachita township	622	477
Ozark township	1,049	340
White township	1,203	607
POPE COUNTY	19,458	14,322
Allen township	177	211
Bayliss township	552	275
Burnett township (d)	564	.....
Center township (d)	360	.....
Clark township	1,160	1,008
Convenience township (d)	529	.....
Dover township, including Dover town	1,387	1,243
Dover town	528	368
Freeman township (d)	330	.....
Galla Creek township (d)	766	.....
Galla Rock township	584	717
Griffin township	811	811
Gumlog township	650	525
Holly Bend township	1,111	831
Illinois township, incl. Russellville town.	2,808	2,583
Russellville town	1,321	825
Independence township	688	514
Jackson township (d)	747	.....
Lee township	1,192	664
Liberty township	951	1,312
Martin township	892	824
Moreland township	234	394
North Fork township	518	250
Sand Spring township (d)	217	.....
Valley township	882	694
Wilson township, including Atkins town.	1,348	1,466
Atkins town	660	519
PRAIRIE COUNTY (g)	11,374	8,435
Belcher township (h)	391	243
Bullard township (d)	639	.....
Calhoun township	500	378
Center township	806	455
Desare township	154	99
Hazen township, including Hazen town	1,662	617
Hazen town	458	.....
Hickory Plains township	1,210	1,461
Lower Surrounded Hill township	1,368	829
Rockroe township (i)	534	435
Tyler township	173	155
Union township (j)	382	261
Upper Surrounded Hill township	651	359
Wattensas township, including Devall Bluff town.	981	664
Devall Bluff town	380	186
White River township, incl. Desare town.	1,923	2,039
Desare town	546	548
PULASKI COUNTY	47,329	32,616
Ashley township	1,370	1,193
Bayou Metoe township	1,293	1,161
Big Rock township, including part of Little Rock city.	27,644	17,791
Little Rock city (part of)	23,237	13,138
Total for Little Rock city (k), in Big Rock and Hill townships.	25,874	13,138
Campbell township	1,636	1,057
Eagle township	2,016	1,300
Eastman township (l)	1,313	2,959
Ellis township	299	243
Fourche township, incl. Alexander town	1,165	965
Alexander town	146	.....

a Part taken to form Cleveland township since 1880.
b Organized from parts of Bradley and Carroll townships since 1880.
c Tremont township (population 260 in 1880) annexed since 1880.
d Organized since 1880.
e Organized from part of West Prairie township in 1885.
f Part taken to form Owen township in 1885.
g Carlisle township (population 440 in 1880) given to Lonoke county and part of Rockroe township to Monroe county since 1880.
h Formerly Stillwell.
i Part taken to form Rockroe township, Monroe county, since 1880.
j Formerly Bridge Bend.
k In 1880 in Big Rock township only.
l Part taken to form Hill township since 1880.

TABLE 3.—AGGREGATE POPULATION BY MINOR CIVIL DIVISIONS—Continued.

ARKANSAS—Continued.

MINOR CIVIL DIVISIONS.	1890	1880
PULASKI COUNTY—Continued.		
Gray township	1,036	983
Hill township (*a*), including part of Little Rock city.	3,536	.....
Little Rock city (part of)	2,637	.....
Mamelle township	337	200
Mineral township	601	597
Owen township	943	862
Pyeatt township (*b*)	399	928
Roland township	713	599
Union township	908	808
Worthen township (*c*)	957	.....
Young township	1,163	970
RANDOLPH COUNTY	14,485	11,724
Columbia township	1,258	1,312
Current River township, incl. Reynatn. (*d*)	1,270	699
Davidson township	1,322	1,366
Demun township, incl. Pocahontas town	1,518	1,306
Pocahontas town	507	325
Eleven Points township	1,183	1,253
Janes Creek township, including Ravenden Springs town (*d*).	992	684
Little Black township	2,111	1,574
Roanoke township	1,148	816
Spring River township	303	245
Union township	475	401
Warm Springs township	1,275	1,369
Water Valley township (*e*)	538	.....
Wiley township	1,092	699
ST. FRANCIS COUNTY (*f*)	13,543	8,389
Blackfish township	674	245
Franks township	2,386	2,074
Goodwin township	815	179
Griggs township	580	284
Johnson township	1,239	974
L'Anguille township	568	327
Madison township, incl. Forrest town	4,025	2,561
Forrest town	1,021	993
Prairie township, incl. Palestine town	1,142	338
Palestine town	163	.....
Telico township	1,351	774
Wheatley township	763	357
SALINE COUNTY	11,311	8,953
Banner township	436	335
Beaver township	449	284
Bryant township	824	287
Dyer township	319	434
Fairplay township	461	421
Holland township	490	254
Hurricane township	777	619
Jefferson township	320	335
Kentucky township (*e*)	441	.....
Liberty township	263	260
Marble township	167	99
Otter township	355	375
Owen township	482	582
Perkins township	1,340	1,127
Saline township, including Benton town	2,430	2,417
Benton town	647	452
Shaw township	646	469
Traskwood township	596	400
Union township	373	255
Walnut Bottom township (*e*)	142	.....
SCOTT COUNTY	12,635	9,174
Barber township (*e*)	515	.....
Black Fork township	419	312
Blansett township	687	569

MINOR CIVIL DIVISIONS.	1890	1880
SCOTT COUNTY—Continued.		
Brawley township	718	417
Cauthron township (*e*)	466	.....
Cedar township	303	223
Hickman township, incl. Waldron city	3,939	3,005
Waldron city	487	239
Hunt township	466	245
James township	275	217
Lafave township	589	454
Lafayette township	554	971
Lewis township (*e*)	984	.....
Mill Creek township	123	104
Mountain township	607	411
Park township	592	427
Tate township	305	213
Tomlinson township	1,093	1,606
SEARCY COUNTY	9,664	7,278
Bear Creek township, incl. Marshall town	2,238	1,792
Marshall town	278	160
Beaver township	387	251
Calf Creek township	1,350	953
Campbell township	681	413
Mount Pleasant township	364	278
Prairie township	448	331
Red River township	717	500
Richland township	784	694
St. Joe township	738	582
Sulphur Springs township	336	350
Tomahawk townsbip	674	485
Wiley Cove township	947	649
SEBASTIAN COUNTY	33,200	19,560
Bates township	788	1,090
Beverly township (*e*)	1,126	.....
Big Creek township	1,110	2,030
Bloomer township (*e*)	1,056	.....
Center township, incl. Greenwood town	2,167	2,516
Greenwood town	587	204
Cole township, including Hackett city	1,571	1,100
Hackett city	458	172
Dayton township	971	975
Diamond township (*e*), including Huntington town.	1,271	.....
Huntington town	913	.....
Eagle township (*e*)	507	.....
Hartford township	1,035	1,040
Little Bass township (*e*)	710	.....
Marion township	1,587	1,649
Mississippi township	854	691
Prairie township, including Salem city	1,013	927
Salem city	117	168
Rogers township (*e*)	905	.....
Sugarloaf township, incl. Mansfield town	1,201	1,338
Mansfield town	243	.....
Sulphur township	1,152	1,229
Upper township, incl. Fort Smith city	13,120	4,292
Fort Smith city	11,371	3,099
Ward 1	2,388	
Ward 2	2,341	
Ward 3	4,132	
Ward 4	2,450	
Washburn township	552	683
White Oak township (*e*)	504	.....
SEVIER COUNTY	10,072	6,192
Bear Creek township	496	409
Ben Lomond township (*e*)	655	.....
Buckhorn township (*e*)	284	.....
Clear Creek township	1,708	1,044
Jefferson township	449	559
Mineral township	851	387
Monroe township	1,101	971
Paraclifta township	393	503

a Organized from part of Eastman township since 1880.
b Part taken to form Worthen township since 1880.
c Organized from part of Pyeatt township since 1880.
d Not separately returned.
e Organized since 1880.
f Garland township (population 276 in 1880) abolished since 1880.

TABLE 3.—AGGREGATE POPULATION BY MINOR CIVIL DIVISIONS—Continued.

ARKANSAS—Continued.

MINOR CIVIL DIVISIONS.	1890	1880
SEVIER COUNTY—Continued.		
Red Colony township, including Lockesburg town.	2,115	1,394
Lockesburg town	451	256
Saline township (a)	1,063	.....
Washington township	957	925
SHARP COUNTY	10,418	9,047
Big Creek township	503	484
Cave township	515	395
Davidson township (a)	556	.....
Hardy township (a)	303	.....
Highland township (a)	282	.....
Jackson township	365	512
Johnson township	383	350
Lave Creek township (a)	336	.....
Lebanon township	521	517
Morgan township	374	449
North township	722	331
Piney Fork township, including Evening Shade town.	1,041	1,290
Evening Shade town	281	286
Richwoods township	793	1,529
Scott township	993	872
Strawberry township	391	358
Sullivan township	1,037	844
Union township	333	290
Washington township	970	826
STONE COUNTY	7,043	5,089
Blue Mountain township	1,200	860
Chalybeate Springs township (b)	257	.....
Farris township (c)	653	.....
Franklin township	1,092	849
Harris township	579	332
Hixson township (d)	351	201
Locust Grove township (e)	522	892
Northwest township (f)	132	.....
Red River township (g)	111	.....
Richwoods township (h)	566	544
Sycamore township (d)	820	744
Turkey Creek township (i)	238	237
Wallace township (h)	522	430
UNION COUNTY	14,977	13,419
Boone township	704	800
Cornie township	1,150	1,110
Eldorado township, incl. Eldorado town	2,660	2,546
Eldorado town	455	443
Franklin township	950	1,267
Garner township	594	606
Harrison township	877	793
Jackson township	1,664	1,235
Johnson township	1,999	1,565
Lapile township	1,536	967
Tubal township	489	465
Van Buren township	1,596	1,427
Wilmington township	758	638
VAN BUREN COUNTY (j)	8,567	9,565
Archey Valley township	269	481
Bradley township	1,013	536
Cadron township (k)	517	994
Choctaw township (a)	696	.....
Cleveland township (a)	267	.....
VAN BUREN COUNTY—Continued.		
Craig township	680	612
Davis township	607	819
Griggs township, including Clinton town.	858	1,289
Clinton town	176	166
Hartsugg township	122	399
Holly township	251	95
Liberty township	698	646
Red River township	731	724
Union township	674	475
Washington township	395	135
Wheeler township (a)	469	.....
White Oak township (a)	320	.....
WASHINGTON COUNTY	32,024	23,844
Boston township (a)	580	.....
Brush Creek township	1,050	790
Cane Hill township	1,379	1,744
Center township (a)	1,359	.....
Cove Creek township	824	571
Crawford township	646	572
Durham township (a)	873	.....
Dutch Mill township (a)	756	.....
Elm Springs township, including Elm Springs town (l).	1,591	1,617
Goshen township	1,247	788
Illinois township, incl. Cincinnati town	1,169	2,195
Cincinnati town	138	200
Lee Creek township	740	500
Mars Hill township	584	1,746
Mountain township	1,259	1,068
Prairie Grove township, including Prairie Grove town.	1,337	994
Prairie Grove town	412	.....
Prairie township, incl. Fayetteville city	6,032	5,110
Fayetteville city	2,942	1,788
Price township (a)	573	.....
Reed township (a)	676	.....
Rhea Mills township (a)	387	.....
Richland township	1,056	1,087
Springdale township, including Springdale town.	2,361	1,265
Springdale town	906	198
Star Hill township (a)	517	.....
Vineyard township	771	1,233
Weddington township (a)	587	.....
West Fork township, including West Fork town (l).	1,268	798
Wheeler township (a)	473	.....
White River township	970	1,766
Winslow township (a)	959	.....
WHITE COUNTY (m)	22,946	17,794
Bald Knob township, including Bald Knob town (l).	856	556
Big Creek township (a)	322	.....
Cadron township	536	300
Cane township	868	694
Clay township	634	842
Cleveland township (a)	272	.....
Coffey township	606	542
Coldwell township	350	316
Denmark township	561	299
Desare township	875	1,027
Dogwood township	665	578
El Paso township (a)	863	.....
Garner township (a)	449	.....
Gravel Hill township (a)	237	.....
Gray township, including Searcy town	3,545	2,954
Searcy town (n)	1,203	840

a Organized since 1880.

b Organized from parts of Richwoods and Wallace townships in 1884.

c Organized from part of Locust Grove township in 1884.

d Part taken to form Northwest township in 1881.

e Part taken to form Farris township in 1884.

f Organized from parts of Hixson and Sycamore townships in 1881.

g Organized from part of Turkey Creek township in 1882.

h Part taken to form Chalybeate Springs township in 1884.

i Part taken to form Red River township in 1882.

j California, Giles, Mountain, Peter Creek, Piney, Sugarloaf, and Valley townships (population 2,360 in 1880) and part of Cadron township taken to form Cleburne county in 1883.

k Part taken to form Cadron township, Cleburne county, in 1883.

l Not separately returned.

m Pine township (population 254 in 1880) taken to form Cleburne county in 1883.

n The matter of extending the corporate limits, in litigation at the time of the enumeration, has since been decided in favor of Searcy, and it has, therefore, a somewhat larger population than was returned in 1890.

TABLE 3.—AGGREGATE POPULATION BY MINOR CIVIL DIVISIONS—Continued.

ARKANSAS—Continued.

MINOR CIVIL DIVISIONS.	1890	1880
WHITE COUNTY—Continued.		
Harrison township, incl. Judsonia town	2,097	1,596
Judsonia town	475	267
Higginson township (a)	444	.....
Jackson township	579	397
Kensett township	539	516
Kentucky township	730	565
Liberty township	442	862
Marion township	861	760
Marshall township	744	550
Negro Hill township	116	119
Red River township, including West Point town (b).	844	666
Royal township	548	1,264
Russell township (a)	583	.....
Union township, including Beebe town (b)	2,620	2,137
Velvet Ridge township (a)	160	.....
WOODRUFF COUNTY	14,009	8,646
Augusta township, incl. Augusta town	4,292	2,620
Augusta town	519	702
Barnes township	560	540
Cache township (c)	1,113	.....
Caney township (d)	299	89
Cotton Plant township, including Cotton Plant town.	2,018	1,586
Cotton Plant town	429	98
Dent township (e)	164	.....
Deview township (f), incl. McCrory town	1,922	1,086
McCrory town	299	.....
Freeman township	839	564
Point township	1,300	1,020

MINOR CIVIL DIVISIONS.	1890	1880
WOODRUFF COUNTY—Continued.		
Pumpkin township (a)	159	.....
White River township	1,343	1,141
YELL COUNTY	18,015	13,852
Bluffton township (g)	623	749
Briggsville township (a)	562	.....
Centerville township (a)	874	.....
Chickaloh township	247	240
Crawford township	383	231
Danville township (h)	685	1,731
Dardanelle township, incl. Dardanelle tn	3,055	2,487
Dardanelle town	1,456	748
Delaware township	252	309
Dutch Creek township	518	673
Ferguson township (a), incl. Belleville tn	1,324	.....
Belleville town	247	.....
Galley Rock township	774	713
Gilkey township (a)	369	.....
Gravelly Hill township	570	525
Herring township (a)	349	.....
Iono Creek township	366	145
Lamar township (a)	501	.....
Lower Lafave township	480	1,046
Magazine township	1,433	1,676
Mason township (a)	265	.....
Mountain township	376	355
Prairie township (a)	506	.....
Richland township (a)	595	.....
Riley township	861	1,199
Rover township	688	447
Ward township	373	651
Wilson township	986	675

a Organized since 1880.
b Not separately returned.
c Organized from part of Deview township since 1880.
d Part taken to form Dent township since 1880.
e Organized from part of Caney township since 1880.
f Part taken to form Cache township since 1880.
g Formerly Upper Lafave.
h Formerly Spring Creek.

CALIFORNIA.

MINOR CIVIL DIVISIONS.	1890	1880
ALAMEDA COUNTY	93,864	62,976
Alameda township, coextensive with Alameda city.	11,165	5,708
Brooklyn township, exclusive of part of Oakland city.	3,108	a7,484
Eden township, including Hayward and San Leandro (b) towns.	7,336	5,687
Hayward town	1,419	1,231
Murray township, incl. Livermore town	5,937	4,361
Livermore town	1,391	855
Oakland city, in Brooklyn and Oakland townships.	48,682	34,555
Ward 1	13,379	
Ward 2	7,421	
Ward 3	6,168	
Ward 4	6,403	
Ward 5	2,695	
Ward 6	4,341	
Ward 7	8,275	
Oakland township, incl. Berkeley, Claremont, Emeryville, Golden Gate, Lorin, Peralta, Piedmont, and Temescal towns, but exclusive of part of Oakland city.	12,040	a35,144
Berkeley town	5,101	.....
Claremont town	272	.....
Emeryville town	228	.....
Golden Gate town	788	.....
Lorin town	743	.....
Peralta town	774	.....
Piedmont town	634	.....
Temescal town	2,032	.....
Washington township	5,596	4,592

MINOR CIVIL DIVISIONS.	1890	1880
ALPINE COUNTY (c)	667	539
Township 1	28	12
Township 2	17	89
Township 3	80	11
Township 4, including Markleeville town	438	295
Markleeville town	149	80
Township 5	104	119
AMADOR COUNTY	10,320	11,384
Township 1	2,622	2,228
Township 2, including Ione town	1,822	2,223
Ione town	806	636
Township 3 (d), including Volcano town	1,535	1,430
Volcano town	358	499
Township 4, including Amador and Sutter Creek towns.	2,335	2,626
Amador town	984	824
Sutter Creek town	1,351	1,324
Township 5 (d), including Plymouth town	2,006	1,028
Plymouth town	768	740
BUTTE COUNTY	17,939	18,721
Bidwell township	630	698
Chico township, including Chico city	5,598	5,239
Chico city	2,894	3,300
Concow township	459	530
Dayton township	810	686

a Includes part of Oakland city.
b Not separately returned.
c Township 6 (population 13 in 1880) abolished since 1880.
d Township 6 (population 1,849 in 1880) annexed to townships 3 and 5 since 1880.

TABLE 3.—AGGREGATE POPULATION BY MINOR CIVIL DIVISIONS—Continued.

CALIFORNIA—Continued.

MINOR CIVIL DIVISIONS.	1890	1880
BUTTE COUNTY—Continued.		
Gridley township (*a*), incl. Gridley town	1,323	.....
Gridley town	686	352
Hamilton township (*b*), incl. Biggs village	1,819	2,755
Biggs village	571	95
Honcut township (*c*), including Moore Station town.	852	.....
Moore Station town	437	.....
Kimshew township	1,482	1,455
Monntain Spring township	426	400
Nelson township (*d*)	232	.....
Ophir township (*e*), incl. Oroville town	2,210	3,728
Oroville town	1,787	1,743
Oregon township	1,010	1,910
Oro township	284	432
Wyandotte township	804	888
CALAVERAS COUNTY (*f*)	8,882	9,094
Township 1. San Andreas, including San Andreas town.	1,640	.....
San Andreas town	462	597
Township 2. Mokelumne, including Mokelumne Hill and West Point towns.	2,002	.....
Mokelnmne Hill town	573	515
West Point town	266	173
Township 3. Murphy, including Mnrphy, Sheep Ranch, and Vallicita towns.	1,532	.....
Mnrphy town	570	384
Sheep Ranch town	358	.....
Vallicita town	200	214
Township 4. Angel, including Angel Camp and Copperopolis towns.	1,950	.....
Angel Camp town	917	330
Copperopolis town	232	148
Township 5. Jenny Lind	1,758	.....
COLUSA COUNTY (*f*)	14,640	13,118
Township 1, including Arbnckle and College towns.	2,744	.....
Arbnckle town	375	187
College town	387	237
Township 2, including Colusa town	2,569	.....
Colnsa town	1,336	1,779
Township 3, including Maxwell and Williams towns.	2,174	.....
Maxwell town	500	.....
Williams town	461	279
Township 4, including Willows town	2,785	.....
Willows town	1,176	728
Township 5, including Orland town	2,439	.....
Orland town	440	292
Township 6	206	.....
Township 7	709	.....
Township 8	1,014	.....
CONTRA COSTA COUNTY	13,515	12,525
Township 1, including Crockett, Martinez, Pinole, Port Costa, San Pablo, and Valona towns.	5,049	3,147
Crockett town	301	.....
Martinez town	1,600	.....
Pinole town	340	.....
Port Costa town	627	.....
San Pablo town	367	.....
Valona town	374	.....
Township 2	2,414	2,530
Township 3, including Concord and Pacheco towns.	1,590	1,691
Concord town	373	399
Pacheco town	232	460
Township 4, including Somersville town	1,270	2,104
Somersville town	371	.....
Township 5, including Antioch town	3,192	3,053
Antioch town	635	626

a Organized from part of Hamilton township since 1880.
b Part taken to form Gridley township since 1880.
c Organized from part of Ophir township since 1880.
d Organized since 1880.
e Part taken to form Honcut township since 1880.
f Comparison with population for 1880 can not be made: information as to changes in minor civil divisions incomplete.

MINOR CIVIL DIVISIONS.	1890	1880
DEL NORTE COUNTY (*g*)	2,592	2,584
Crescent township, incl. Crescent town	1,620	1,281
Crescent town	907	.....
Klamath township (*h*)	263	191
Smith River township	709	516
ELDORADO COUNTY	9,232	10,683
Coloma township	537	874
Cosumnes township	565	579
Diamond Springs township	832	903
Georgetown township, including Georgetown village.	1,025	1,217
Georgetown village	320	415
Greenwood township	411	602
Kelsey township	376	438
Lake Valley township	268	71
Mountain township	446	268
Mud Springs township	1,220	1,561
Placerville township, including Placerville town.	2,593	2,949
Placerville town	1,690	1,951
Salmon Falls township	361	492
White Oak township	598	729
FRESNO COUNTY (*i*)	32,026	9,478
Township 1, inclnding Madera town	4,568	.....
Madera town	950	217
Township 2, including part of Fresno city	2,930	.....
Fresno city (part of)	196	.....
Total for Fresno city, in townships 2 and 3.	10,818	1,112
Township 3, including Central colony and part of Fresno city.	13,649	.....
Central colony	510	257
Fresno city (part of)	10,622	.....
Township 4, including Kingsbnrg and Selma towns.	2,604	.....
Kingsburg town	291	88
Selma town	1,150	.....
Township 5, including Sanger town	2,573	.....
Sanger town	428	.....
Township 6	834	.....
Township 7	1,351	.....
Township 8, incl. Washington colony	2,252	.....
Washington colony	929	118
Township 9	1,265	.....
HUMBOLDT COUNTY	23,469	15,512
Bncksport township	1,312	540
Enreka township, inclnding Eureka city.	7,011	3,484
Enreka city (*j*)	4,858	2,639
Hydesville township, including Rio Dell and Scotia towns.	1,511	723
Rio Dell town	213	.....
Scotia town	454	.....
Klamath township	792	1,143
Mad River township	1,303	538
Mattole township	529	663
Orleans township	317	447
Pacific township, incl. Ferndale town	3,120	2,293
Ferndale town	763	178
Rohnerville township	1,665	909
Sonth Fork township	955	809
Table Bluff township	828	876
Trinidad township	483	618
Union township, including Arcata town	2,984	1,788
Arcata town	962	702
Van Duzen township	659	681

g Happy Camp township (popnlation 596 in 1880) given to Siskiyon county since 1880.
h Formerly Mountain.
i Not returned by townships in 1880.
j Part of Enreka township annexed since the enumeration.

TABLE 3.—AGGREGATE POPULATION BY MINOR CIVIL DIVISIONS—Continued.

CALIFORNIA—Continued.

MINOR CIVIL DIVISIONS.	1890	1880
INYO COUNTY (*a*)	3,544	2,928
Township 1 (*b*)	792	1,206
Township 2, including Bishop town (*b*)	895	407
Bishop town	340	159
Township 3	990	358
Township 4	662	445
Township 5	205	196
KERN COUNTY (*c*)	9,808	5,601
Township 1	1,002	.....
Township 2, including Tehachapi town	2,279	.....
Tehachapi town	255	.....
Township 3, incl. East Bakersfield town	801	.....
East Bakersfield town (*d*)	622	242
Township 4, including Delano town	1,120	.....
Delano town	401	.....
Township 5	1,702	.....
Township 6, including Bakersfield town	2,904	.....
Bakersfield town	2,626	801
LAKE COUNTY (*e*)	7,101	6,596
Township 1, incl. Middletown village	1,443	.....
Middletown village	327	271
Township 2	1,421	.....
Township 3, including Upper Lake village	1,496	.....
Upper Lake village	296	147
Township 4, including Lakeport town	1,617	.....
Lakeport town	991	562
Township 5, including Kelseyville town	1,124	.....
Kelseyville town	282	.....
LASSEN COUNTY (*f*)	4,239	3,340
Township 1, including Susanville town	1,110	.....
Susanville town	882	.....
Township 2	550	.....
Township 3	965	.....
Township 4	1,025	.....
Township 5	589	.....
LOS ANGELES COUNTY (*g*)	101,454	33,381
Azusa township	1,851	704
Ballona township (*h*)	4,492	2,493
Cahuenga township (*i*)	1,725	.....
Calabasas township (*i*)	440	.....
Chataqua township (*i*), including Redondo Beach town.	668	.....
Redondo Beach town	603	.....
Compton township (*i*), incl. Compton town	2,013	.....
Compton town	636	.....
Downey township (*i*)	3,538	.....
El Monte township, incl. Monrovia town	2,557	1,313
Monrovia town	907	.....
Fairmount township (*i*)	721	.....
Long Beach township (*i*), including Long Beach town.	1,051	.....
Long Beach town	564	.....
Los Angeles City township (*j*), coextensive with Los Angeles city.	50,395	11,183
Los Angeles city:		
Ward 1	5,318	
Ward 2	8,627	
Ward 3	7,492	
Ward 4	5,795	
Ward 5	2,426	
Ward 6	3,210	
Ward 7	6,855	
Ward 8	6,928	
Ward 9	3,744	
LOS ANGELES COUNTY—Continued.		
Los Angeles township (*i*), including Garvanza and Ivanhoe towns.	2,996	.....
Garvanza town	411	.....
Ivanhoe town	332	.....
Los Nietos township, incl. Whittier town	1,926	3,241
Whittier town	585	.....
Pasadena township (*i*), incl. Pasadena city	7,222	.....
Pasadena city	4,882	391
Rowland township (*i*)	736	.....
San Antonio township, incl. Florence town	3,269	1,679
Florence town	750	.....
San Fernando township	1,110	1,305
San Gabriel township, including Alhambra and San Gabriel towns.	1,713	1,517
Alhambra town	808	.....
San Gabriel town	737	.....
San Jose township, incl. Pomona city	5,010	1,170
Pomona city	3,634	.....
Santa Monica township (*i*), including Santa Monica town.	2,327	.....
Santa Monica town	1,580	417
Soledad township	2,711	412
South Pasadena township (*i*), coextensive with South Pasadena town.	623	.....
Wilmington township, including San Pedro and Wilmington towns.	2,360	1,865
San Pedro town	1,240	.....
Wilmington town	687	911
MARIN COUNTY	13,072	11,324
Bolinas township	366	719
Nicasio township	538	554
Novato township	554	471
Punta Reyes township	770	403
San Antonio township	337	523
San Rafael township, incl. San Rafael tn.	7,008	6,202
San Rafael town	3,290	2,276
Sausalito township, incl. Sausalito town	2,403	1,372
Sausalito town	1,334	476
Tomales township, incl. Tomales town	1,096	1,080
Tomales town	225	.....
MARIPOSA COUNTY (*k*)	3,787	4,339
Township 1, including Hornitos town	676	1,443
Hornitos town	276	350
Township 2, incl. Coulterville town (*l*)	939	450
Coulterville town	525	224
Township 3 (*m*)	583	1,501
Township 4 (*l*), incl. Mariposa town (*m*)	697	945
Mariposa town	366	342
Township 5 (*i*)	892	.....
MENDOCINO COUNTY	17,612	12,800
Anderson township	1,061	795
Arena township, incl. Point Arena town	2,220	1,689
Point Arena town	709	198
Big River township, including Caspar, Little River, and Mendocino towns.	2,450	3,125
Caspar town	206	.....
Little River town	243	.....
Mendocino town	806	.....
Calpella township	814	1,252
Cuffey Cove township (*i*), including Elk and Navarro towns.	1,345	.....
Elk town	216	.....
Navarro town	202	.....
Little Lake township, incl. Willits town	1,048	1,516
Willits town	815	153
Long Valley township (*i*)	700	.....
Potter Valley township (*i*), including Potter Valley town (*n*).	538	.....

a Townships 6, 7, and 8 (population 316 in 1880) abolished since 1880.

b Bishop town, formerly Bishop Creek, given as in township 1 in 1880.

c Not returned by townships in 1880.

d Formerly Sumner.

e Reorganized into townships since 1880.

f Comparison with population for 1880 can not be made; information as to changes in minor civil divisions incomplete.

g Anaheim, San Juan, Santa Ana, Silverado, and Westminster townships (population 6,356 in 1880) taken to form Orange county in 1889; Fountain Valley township (population 143 in 1880) abolished since 1880.

h Formerly La Ballona.

i Organized since 1880.

j Formerly Los Angeles.

k Information as to changes in minor civil divisions incomplete.

l Coulterville town given as in township 4 in 1880.

m Mariposa town given as in township 3 in 1880.

n Not separately returned.

TABLE 3.—AGGREGATE POPULATION BY MINOR CIVIL DIVISIONS—Continued.

CALIFORNIA—Continued.

MINOR CIVIL DIVISIONS.	1890	1880
MENDOCINO COUNTY—Continued.		
Round Valley township	975	742
Sanel township } (b)	3,158	746
Ukiah town, incl. Ukiah town } (b)		2,076
Ukiah town (a)	1,627	
Tenmile River township, including Fort Bragg town.	1,889	859
Fort Bragg town	945	.....
Westport township (c)	1,414	.....
MERCED COUNTY (d)	8,085	5,656
Township 1	1,834	.....
Township 2, including Merced city	4,363	.....
Merced city	2,009	1,446
Township 3	1,888	.....
MODOC COUNTY	4,986	4,399
Adin township	870	949
Alturas township (e)	1,145	455
Cedarville township	845	911
Goose Lake township } (b)	725	733
Tule Lake township (f) } (b)		...
Hot Spring township (g)	429	402
Lake township	972	949
MONO COUNTY (h)	2,002	7,499
Antelope township	356	288
Benton township	295	166
Bodie township, including Bodie town	779	
Bodie town (i)	595	k6,001
Bridgeport township	335	
Mill Creek township (j)	.....	
Homer township	237	350
MONTEREY COUNTY (d)	18,637	11,302
Alisal township, including Salinas city	3,767	.....
Salinas city	2,339	1,854
Bradley township	1,106	.....
Castroville township, incl. Castroville town	1,682	.....
Castroville town	641	533
Cholame township	933	.....
Gonzales township, incl. Gonzales town	1,104	.....
Gonzales town	359	233
Monterey township, including Monterey and Pacific Grove towns.	4,677	.....
Monterey town	1,662	1,396
Pacific Grove town	1,336	.....
Pajaro township	1,428	.....
Peachtree township	1,103	.....
San Antonio township	1,117	.....
Soledad township, including King and Soledad towns.	1,720	.....
King town	253	.....
Soledad town	217	136
NAPA COUNTY	16,411	13,235
Hot Springs township, including Calistoga (b) and St. Helena towns.	4,577	3,183
St. Helena town	1,705	1,339
Knox township	719	851
Napa township, including Napa city	8,788	7,143
Napa city	4,395	3,731
NAPA COUNTY—Continued.		
Yount township, incl. Yountville town	2,327	2,058
Yountville town	231	256
NEVADA COUNTY	17,369	20,823
Bloomfield township, including North Bloomfield town.	1,097	1,229
North Bloomfield town	497	724
Bridgeport township, including North San Juan town.	1,053	2,116
North San Juan town	303	656
Eureka township, incl. Graniteville town	440	683
Graniteville town	234	.....
Grass Valley township, including Grass Valley town (b).	6,798	6,688
Little York township } (b)	1,123	1,031
Washington township } (b)		527
Meadow Lake township, including Boca and Truckee towns.	1,714	1,479
Boca town	266	123
Truckee town	1,350	1,147
Nevada township, incl. Nevada city	4,013	5,506
Nevada city	2,524	4,022
Rough and Ready township	1,131	1,564
ORANGE COUNTY (l)	13,589	.....
Anaheim township, incl. Anaheim town	2,917	1,469
Anaheim town	1,273	833
Orange township (m), incl. Orange tn. (n)	2,721	.....
Orange town	866	679
San Juan township (o)	801	k902
Silverado township (p)	.....	
Santa Ana township, incl. Santa Ana city	4,220	3,024
Santa Ana city	3,628	711
Ward 1	1,061	
Ward 2	601	
Ward 3	710	
Ward 4	588	
Ward 5	668	
Tustin township	1,076	.....
Westminster township	1,854	961
PLACER COUNTY	15,101	14,232
Township 1, including Roseville village	1,077	918
Roseville village	345	258
Township 2	1,036	1,208
Township 3, including Auburn town	2,968	2,055
Auburn town	1,595	1,229
Township 4, including Colfax, Dutch Flat, Gold Run, and Towles towns.	2,426	3,315
Colfax town	670	591
Dutch Flat town	682	939
Gold Run town	211	377
Towles town	317	225
Township 5, including Forest Hill town	1,088	1,291
Forest Hill town	650	688
Township 6, including Michigan Bluff town.	639	640
Michigan Bluff town	377	468
Township 7	993	952
Township 8	121	165
Township 9, including Newcastle, Penryn, and Rocklin towns.	2,485	2,040
Newcastle town	335	162
Penryn town	219	238
Rocklin town	1,056	624
Township 10, including Lincoln town	1,801	1,300
Lincoln town	961	275
Township 11	467	348

a Population in 1880, 933.
b Not separately returned.
c Organized since 1880.
d Not returned by townships in 1880.
e Formerly South Fork.
f Organized from part of Hot Spring township since 1880.
g Part taken to form Tule Lake township since 1880.
h Lake township (population 694 in 1880) abolished since 1880.
i Population in 1880, 2,712.
j No corporate existence in 1890.
k Not separately returned in 1880.
l Organized from part of Los Angeles county in 1889.
m Organized from part of Silverado township in 1889.
n Given as in Santa Ana township in 1880.
o Part of Silverado township annexed in 1889.
p No corporate existence in 1890; part taken to form Orange township and part given to San Juan township in 1889.

TABLE 3.—AGGREGATE POPULATION BY MINOR CIVIL DIVISIONS—Continued.

CALIFORNIA—Continued.

MINOR CIVIL DIVISIONS.	1890	1880
PLUMAS COUNTY	4,933	6,180
Beckwith township	574	488
Goodwin township, incl. Laporte village	458	633
Laporte village	214	274
Indian township, incl. Crescent Mills vill.	1,258	1,716
Crescent Mills village	202	.....
Mineral township	496	741
Plumas township, including Quincy town	818	1,057
Quincy town	546	432
Quartz township	935	1,006
Seneca township	394	539
SACRAMENTO COUNTY	40,339	34,390
Alabama township	414	479
American township	648	401
Brighton township	1,282	1,196
Center township	383	422
Cosumnes township	443	642
Dry Creek township	963	948
Franklin township	1,885	1,606
Georgiana township, including Walnut Grove town.	1,341	1,692
Walnut Grove town	212	.....
Granite township, incl. Folsom town	1,970	1,485
Folsom town	699	.....
Lee township	541	518
Mississippi township	316	384
Natoma township	318	506
Sacramento city	26,386	21,420
San Joaquin township, including Elk Grove village.	1,383	1,236
Elk Grove village	202	.....
Sutter township	2,096	1,455
SAN BENITO COUNTY	6,412	5,584
Hollister township, incl. Hollister town	2,700	3,206
Hollister town	1,234	1,034
San Benito township	1,129	672
San Juan township, incl. San Juan town	1,112	906
San Juan town	463	484
Tres Pinos township (*a*)	1,471	800
SAN BERNARDINO COUNTY (*b*)	25,497	7,786
Alessandro precinct	51	.....
American precinct	876	.....
Banning precinct	201	.....
Barstow precinct	114	.....
Bear Valley precinct	39	.....
Beaumont precinct	403	.....
Cajon precinct	115	.....
Calico precinct	431	.....
Central precinct	1,134	.....
Chino precinct	236	.....
Cloverdale precinct	86	.....
Colton precinct, including Colton town	1,716	.....
Colton town	1,315	.....
Cucamonga precinct	416	.....
Daggett precinct	277	.....
East Riverside precinct	330	.....
Etiwanda precinct	231	.....
Hawley precinct	9	.....
Highland precinct	666	.....
Holcomb Valley precinct	20	.....
Ivanpah precinct	11	.....
Jurupa precinct	216	.....
Martin precinct	134	.....
Mill precinct	446	.....
Mission precinct	327	.....
Mountain precinct, Oro Grande precinct, Summit precinct, Victor precinct (*c*)	658	.....
Mount Vernon precinct	1,001	.....
Nantan precinct	12	.....
Needles precinct	748	.....
Newberry precinct	87	.....
SAN BERNARDINO COUNTY—Continued.		
Ontario precinct, including Ontario town	1,229	.....
Ontario town	683	.....
Pass precinct	184	.....
Perdew precinct	131	.....
Providence precinct	119	.....
Redlands precinct, incl. Redlands town	1,981	.....
Redlands town	1,904	.....
Rialto precinct	329	.....
Rincon precinct	295	.....
Riverside precincts 1, 2, and 3, coextensive with Riverside city.	4,683	.....
San Bernardino precincts East, South, and West, coextensive with San Bernardino city.	4,012	.....
San Bernardino city	4,012	1,673
San Salvador precinct	228	.....
San Timoteo precinct	330	.....
Seven Oaks precinct	22	.....
South Riverside precinct, including South Riverside village.	556	.....
South Riverside village	280	.....
Temescal precinct	276	.....
Union precinct	131	.....
SAN DIEGO COUNTY (*d*)	34,987	8,618
Alpine precinct	284	.....
Ames precinct	71	.....
Aquango precinct	22	.....
Ballena precinct	320	.....
Banner precinct	150	.....
Bernardo precinct	100	.....
Bloden precinct	82	.....
Borona precinct	36	.....
Campo precinct	418	.....
Capitan Grande precinct	38	.....
Carlsbad precinct	155	.....
Chollas precinct	155	.....
Chula Vista precinct	289	.....
Coahuilla precinct	90	.....
Cottonwood precinct	66	.....
Delmar precinct	306	.....
Deluz precinct	105	.....
Delzura precinct	88	.....
Descanso precinct, Green Valley precinct, Jamul precinct, Lyons precinct, Sequan precinct, Viejas precinct (*c*)	1,173	.....
Diamond precinct	85	.....
El Cajon precinct	562	.....
Elsinore precinct, incl. Elsinore town (*c*)	475	.....
Encinitas precinct	370	.....
Escondido precinct, incl. Escondido town	1,065	.....
Escondido town	541	.....
Fall Brook precinct	415	.....
Guejito precinct	143	.....
Indio precinct	191	.....
Julian precinct	481	.....
Lake precinct	225	.....
Lakeside precinct	150	.....
Linda Vista precinct	191	.....
McCarthy precinct	172	.....
Mesa Grande precinct	140	.....
Mission precinct	123	.....
Monument precinct	360	.....
Mount Fairview precinct	254	.....
Murietta precinct	454	.....
National precinct, coextensive with National town.	1,353	.....
National town	1,353	248
Oceanside precinct, incl. Oceanside tn. (*c*)	427	.....
Otay precinct	413	.....
Pala precinct	215	.....
Palm precinct	39	.....
Paradise precinct	125	.....
Paymaster precinct	38	.....
Perris precinct	602	.....
Pinery precinct	207	.....
Potrero precinct	91	.....
Poway precinct	406	.....

a Formerly Paicines.
b Comparison with population for 1880 can not be made; information as to changes in minor civil divisions incomplete.
c Not separately returned.
d Returned by townships in 1880.

TABLE 3.—AGGREGATE POPULATION BY MINOR CIVIL DIVISIONS—Continued.

CALIFORNIA—Continued.

MINOR CIVIL DIVISIONS.	1890	1880
SAN DIEGO COUNTY—Continued.		
San Diego city	16,159	2,637
Ward 1	1,083	
Ward 2	2,010	
Ward 3	1,924	
Ward 4	1,674	
Ward 5	1,726	
Ward 6	2,477	
Ward 7	2,346	
Ward 8	1,916	
Ward 9	1,003	
San Jacinto precinct, including San Jacinto town.	1,192	.....
San Jacinto town	661	.....
San Luis Rey precinct	434	.....
San Marcos precinct	369	.....
San Pasqual precinct	327	.....
Santa Maria precinct	394	.....
Smith Mountain precinct	61	.....
South Oceanside precinct	274	.....
South San Jacinto precinct	171	.....
Spring Valley precinct	281	.....
Strawberry precinct	35	.....
Temecula precinct	135	.....
Tia Juana precinct	103	.....
Vallecitas precinct	94	.....
Valley Center precinct	265	.....
Warner precinct	130	.....
Wildomar precinct	220	.....
Winchester precinct	365	.....
Yuma precinct	258	.....
SAN FRANCISCO COUNTY	298,997	233,959
San Francisco city, coextensive with San Francisco county.	298,997	233,959
Assembly district 29	7,211	
Assembly district 30	9,932	
Assembly district 31	26,838	
Assembly district 32	16,588	
Assembly district 33	13,448	
Assembly district 34	12,229	
Assembly district 35	9,748	
Assembly district 36	9,081	
Assembly district 37	11,890	
Assembly district 38	12,424	
Assembly district 39	13,149	
Assembly district 40	14,967	
Assembly district 41	18,253	
Assembly district 42	20,975	
Assembly district 43	15,882	
Assembly district 44	22,046	
Assembly district 45	14,200	
Assembly district 46	11,593	
Assembly district 47	18,386	
Assembly district 48	20,157	
SAN JOAQUIN COUNTY	28,629	24,349
Castoria township, incl. Lathrop village	1,320	1,354
Lathrop village	577	.....
Dent township	1,011	1,247
Douglas township	1,506	1,845
Elkhorn township, including Lodi and Woodbridge villages.	2,287	1,957
Lodi village	1,013	606
Woodbridge village	288	245
Elliott township, including Clements and Lockeford villages.	1,765	2,047
Clements village	333	.....
Lockeford village	472	322
Liberty township	656	588
O'Neal township, incl. Homestead village.	3,287	2,740
Homestead village (a)	637	367
Stockton township, coextensive with Stockton city.	14,424	10,282
Stockton city:		
Ward 1	2,929	
Ward 2	2,818	
Ward 3	4,229	
Ward 4	4,448	
Tulare township	1,401	1,308
Union township	972	981

MINOR CIVIL DIVISIONS.	1890	1880
SAN LUIS OBISPO COUNTY	16,072	9,142
Arroyo Grande township (b), including Arroyo Grande and Nipomo villages.	3,434	998
Arroyo Grande village	466	.....
Nipomo village	215	.....
Cholame township (c)	806	.....
Hot Springs township (c), including Paso Robles town.	1,524	.....
Paso Robles town	827	.....
Morro township	1,817	281
Salinas township, incl. Templeton town	1,728	1,209
Templeton town	308	.....
San Jose township	810	872
San Luis Obispo township, including San Luis Obispo city.	3,359	3,754
San Luis Obispo city	2,995	2,243
San Miguel township (c), including San Miguel town.	1,663	.....
San Miguel town	458	.....
San Simeon township, incl. Cambria vill.	931	1,860
Cambria village	288	.....
SAN MATEO COUNTY	10,087	8,669
Township 1, including Millbrae town	1,828	1,504
Millbrae town	243	195
Township 2	2,005	1,134
Township 3, including Redwood town	3,744	3,165
Redwood town	1,572	1,383
Township 4	1,495	1,753
Township 5, including Pescadero village.	1,015	1,113
Pescadero village	221	238
SANTA BARBARA COUNTY	15,754	9,513
Township 1	1,683	1,172
Township 2, coextensive with Santa Barbara city.	5,864	3,460
Santa Barbara city:		
Ward 1	346	
Ward 2	1,397	
Ward 3	1,735	
Ward 4	1,534	
Ward 5	852	
Township 3	1,547	1,217
Township 4, including Santa Ynez town	1,045	459
Santa Ynez town	211	.....
Township 5, including Lompoc town	2,330	1,307
Lompoc town	1,015	226
Township 6	630	628
Township 7	1,880	1,270
Township 8 (c)	775	.....
SANTA CLARA COUNTY	48,005	35,039
Almaden township	1,932	2,418
Alviso township	967	721
Burnett township	659	565
Fremont township	1,536	2,163
Gilroy township, including Gilroy town	3,268	3,254
Gilroy town	1,694	1,621
Mayfield township (c)	1,100	.....
Milpitas township	1,150	786
Redwood township, incl. Los Gatos town.	2,978	2,244
Los Gatos town	1,652	555
San Jose township, incl. San Jose city	26,508	18,103
San Jose city	18,060	12,567
Ward 1	2,909	
Ward 2	5,323	
Ward 3	5,764	
Ward 4	4,064	
Santa Clara township, including Santa Clara town.	6,577	4,785
Santa Clara town	2,891	2,416
Saratoga township (c)	1,330	.....

a Formerly Stockton Homestead.

b Oso Flaco township (population 168 in 1880) annexed since 1880.

c Organized since 1880.

TABLE 3.—AGGREGATE POPULATION BY MINOR CIVIL DIVISIONS—Continued.

CALIFORNIA—Continued.

MINOR CIVIL DIVISIONS.	1890	1880
SANTA CRUZ COUNTY (*a*)	19,270	12,802
Branciforte township, exclusive of part of Santa Cruz city.	2,438	.....
Pajaro township, incl. Watsonville city	4,821	.....
Watsonville city	2,149	1,799
San Lorenzo township, including Boulder Creek and Felton towns, but exclusive of part of Santa Cruz city.	2,697	.....
Boulder Creek town	489	.....
Felton town	259	271
Santa Cruz city, in Branciforte, San Lorenzo, and Santa Cruz townships.	5,596	3,898
Ward 1	1,434	
Ward 2	1,431	
Ward 3	1,976	
Ward 4	755	
Santa Cruz township, exclusive of part of Santa Cruz city.	736	.....
Soquel township	2,982	.....
SHASTA COUNTY	12,133	9,492
Township 1. Shasta, including Redding and Shasta (*b*) towns.	3,108	1,600
Redding town	1,821	600
Township 2. French Gulch	496	535
Township 3. Sacramento River	705	468
Township 4. Fall River	988	998
Township 5. Buckeye	1,496	1,250
Township 6. Millville (*c*)	992	1,674
Township 7. Anderson, including Anderson and Cottonwood towns.	1,595	995
Anderson town	508	.....
Cottonwood town	269	.....
Township 8. Igo	1,076	1,489
Township 9. Burney Valley	732	483
Township 10. Shingletown (*d*)	945	.....
SIERRA COUNTY	5,051	6,623
Butte township (*e*), including Downieville (*b*) and Sierra towns.	1,973	1,789
Sierra town	632	401
Forest township, including Forest town	664	1,182
Forest town	238	620
Gibson township	177	368
Lincoln township (*e*)	349	673
Oneida township	168	182
Sears township	469	585
Sierra township	962	930
Table Rock township (*e*)	289	595
SISKIYOU COUNTY (*f*)	12,163	8,610
Butte township (*g*), including Sisson town	1,304	.....
Sisson town	556	.....
Edgewood township (*g*)	710	.....
Etna township (*h*), including Etna town	782	.....
Etna town	271	361
Happy Camp township (*i*)	403	596
Lake township (*g*)	722	.....
Liberty township (*j*)	798	464
Mott township (*g*)	1,173	.....
Mountain township (*k*)	1,162	202
Scott River township	513	625
Scott Valley township, incl. Fort Jones tn.	1,128	1,578
Fort Jones town	266	.....
South township (*l*)	448	1,374
Squaw Valley township (*g*)	70	.....
Table Rock township, incl. Montague tn.	1,231	633
Montague town	250	.....
Yreka township, including Yreka town	1,719	2,656
Yreka town	1,100	1,059

MINOR CIVIL DIVISIONS.	1890	1880
SOLANO COUNTY	20,946	18,475
Benicia township, including Benicia city	2,951	2,067
Benicia city	2,361	1,794
Denverton township	321	369
Elmira township, including Elmira village	869	816
Elmira village	317	240
Green Valley township	774	709
Maine Prairie township	274	376
Montezuma township	494	619
Rio Vista township, incl. Rio Vista vill.	1,236	1,232
Rio Vista village	648	666
Silveyville township, incl. Dixon town	1,869	1,921
Dixon town	1,082	.....
Suisun township, including Fairfield and Suisun towns.	2,140	1,944
Fairfield town	595	424
Suisun town	499	554
Tremont township	440	536
Vacaville township, incl. Vacaville vill.	2,712	1,299
Vacaville village	725	361
Vallejo township, including Vallejo city	6,866	6,587
Vallejo city	6,343	5,987
Ward 1	3,486	
Ward 2	2,206	
Ward 3	651	
SONOMA COUNTY	32,721	25,926
Analy township	2,709	1,851
Bodega township	1,558	1,385
Cloverdale township, incl. Cloverdale tn.	1,554	1,265
Cloverdale town	763	430
Knight Valley township	418	230
Mendocino township, incl. Healdsburg tn.	3,469	2,874
Healdsburg town	1,485	1,133
Ocean township	967	675
Petaluma township, incl. Petaluma city	5,394	4,854
Petaluma city	3,692	3,326
Redwood township	1,373	913
Russian River township	1,219	1,076
Salt Point township	952	875
Santa Rosa township, incl. Santa Rosa city.	8,620	5,761
Santa Rosa city	5,220	3,616
Sonoma township, incl. Sonoma town	2,590	2,153
Sonoma town	757	.....
Vallejo township	1,347	1,471
Washington township	641	543
STANISLAUS COUNTY (*m*)	10,040	8,751
Township 1, including Oakdale town	2,406	.....
Oakdale town	1,012	376
Township 2, including Turlock town	2,644	.....
Turlock town	203	175
Township 3, including Modesto town	3,432	.....
Modesto town	2,402	1,693
Township 4, including Grayson and Newman towns.	1,558	.....
Grayson town	331	133
Newman town	621	.....
SUTTER COUNTY (*n*)	5,469	5,159
Butte township	977	1,391
Nicolaus township	1,096	907
Sutter township	1,342	895
Vernon township	983	662
Yuba township, including Yuba town	1,071	1,304
Yuba town	562	.....

a Reorganized into townships since 1880.
b Not separately returned.
c Part taken to form township 10 since 1880.
d Organized from part of township 6 since 1880.
e Eureka township (population 319 in 1880) annexed to Butte, Lincoln, and Table Rock townships since 1880.
f Happy Camp township, Del Norte county, annexed since 1880.
g Organized since 1880.
h Organized from part of South township since 1880.
i Formerly in Del Norte county.
j Dillon and Salmon townships (population 607 in 1880) annexed since 1880.
k Cottonwood and Humbug townships (population 471 in 1880) annexed since 1880.
l Part taken to form Etna township since 1880.
m Comparison with population for 1880 can not be made; information as to changes in minor civil divisions incomplete.
n Information as to changes in minor civil divisions incomplete.

TABLE 3.—AGGREGATE POPULATION BY MINOR CIVIL DIVISIONS—Continued.

CALIFORNIA—Continued.

MINOR CIVIL DIVISIONS.	1890	1880
TEHAMA COUNTY	9,916	9,301
Corning township (*a*), incl. Corning vill.	1,280	.....
Corning village	210	.....
Cottonwood township	619	576
Lassen township (*b*), incl. Vina village	1,226	579
Vina village	232	93
Paskenta township	813	1,643
Red Bluff township, incl. Red Bluff city	4,285	3,976
Red Bluff city	2,608	2,106
Sierra township	829	475
Tehama township	864	1,824
TRINITY COUNTY	3,719	4,999
Canyon Creek township (*a*)	58	.....
Douglas township	290	624
Junction township (*a*)	403	.....
Lewiston township, incl. Deadwood vill.	566	588
Deadwood village	286	.....
Long Ridge township	261	241
Minersville township	81	371
New River township } (*c*)	507	217
North Fork township } (*c*)		506
South Fork township (*d*)	467	358
Trinity Center township	318	279
Weaverville township	768	1,815
TULARE COUNTY	24,574	11,281
Kaweah township, including Traver town	4,068	*f* 1,953
Traver town	438	
Mineral King township (*e*)	.....	
Mussel Slough township (*g*), including Hanford and Lemoore towns.	5,525	1,776
Hanford town	942	269
Lemoore town	651	463
Tulare township, including Tulare city	4,646	802
Tulare city	2,697	447
Tule River township, including Porterville town.	5,503	2,282
Porterville town	606	202
Visalia township, including Visalia city	4,293	2,628
Visalia city	2,885	1,412
White River township	539	96
TUOLUMNE COUNTY	6,082	7,848
Township 1, including Sonora town	3,024	3,204
Sonora town	1,441	1,492
Township 2, incl. Springfield town (*e*)	1,034	1,899
Township 3	837	1,719
Township 4	1,187	1,026
VENTURA COUNTY	10,071	5,073
Hueneme township	2,657	1,130
Piru township (*h*)	174	.....
Saticoy township (*i*), including Santa Paula town and Saticoy village.	3,371	1,680
Santa Paula town	1,047	188
Saticoy village	218	.....
Ventura township (*i*), including Nordhoff village and San Buena Ventura city.	3,869	2,263
Nordhoff village	244	.....
San Buena Ventura city	2,320	1,370
YOLO COUNTY	12,684	11,772
Cacheville township (*j*)	556	.....
Capay township (*k*)	898	.....
Clarksburg township (*l*)	563	537
Cottonwood township (*m*)	957	1,866
Fairview township	770	448
Grafton township, including Knight Landing village.	1,034	1,739
Knight Landing village	287	367
Putah township, incl. Davisville village	978	1,060
Davisville village	547	441
Washington township	1,247	1,155
Winter township (*n*)	1,158	1,086
Woodland township (*j*), including Woodland city.	4,523	.....
Woodland city	3,069	2,257
YUBA COUNTY	9,636	11,284
East Bear River township, including Wheatland village.	1,029	975
Wheatland village	630	635
Foster Bar township	430	498
Linda township	295	359
Long Bar township	480	597
Marysville township, incl. Marysville city	4,635	5,012
Marysville city	3,991	4,321
Ward 1	699	
Ward 2	765	
Ward 3	1,068	
Ward 4	1,459	
New York township	770	647
Northeast township	269	244
Park township (*o*)	243	372
Rose Bar township	728	1,496
Slate Range township	455	713
West Bear River township	302	371

a Organized since 1880.
b Cascade township (population 228 in 1880) annexed since 1880.
c Not separately returned.
d Formerly Hay Fork.
e No corporate existence in 1890.
f Not separately returned in 1880.
g Lemoore township (population 1,744 in 1880) annexed since 1880.
h Organized from parts of Saticoy and Ventura townships in 1882.
i Part taken to form Piru township in 1882.
j Cache Creek township (population 3,881 in 1880) formed into Cacheville and Woodland townships since 1880.
k Organized from part of Cottonwood township since 1880.
l Formerly Merritt.
m Part taken to form Capay township since 1880.
n Formerly Buckeye.
o Formerly Park Bar.

TABLE 3.—AGGREGATE POPULATION BY MINOR CIVIL DIVISIONS—Continued.

COLORADO.

MINOR CIVIL DIVISIONS.	1890	1880
ARAPAHOE COUNTY	132,135	38,644
Precincts 1 to 34, coextensive with Denver city.	106,713	.....
Denver city	106,713	35,629
Ward 1 7,705		
Ward 2 7,898		
Ward 3 16,309		
Ward 4 9,753		
Ward 5 11,362		
Ward 6 9,000		
Ward 7 17,802		
Ward 8 21,000		
Ward 9 5,884		
Precinct 35. Argo; Precinct 45 (part of). Lower Clear Creek, including Argo town (a); Precinct 73. North Highlands, exclusive of part of Highlands city; Precinct 74. Holdenville (a)	2,295	.....
Precinct 36. Highlands, exclusive of part of Highlands city; Precinct 72. Wolf; Precinct 75. South Highlands (a)	1,362	.....
Precinct 37. Villa Park, including Villa Park town (a).	1,754	.....
Precinct 38. South Denver, coextensive with South Denver town.	1,491	.....
Precinct 39. Petersburg, including Petersburg town (a).	1,153	.....
Precinct 40. Littleton, including Littleton town (a).	1,039	.....
Precinct 41. Upper Cherry Creek; Precinct 42. Lower Cherry Creek, including Harman town. Harman town ..... 743 (a)	1,318	.....
Precinct 43. Sand Creek; Precinct 70. Montclair, including Montclair village. Montclair village ..... 380 (a)	2,182	.....
Precinct 44. Upper Clear Creek; Precinct 45 (part of). Lower Clear Creek; Precinct 53. Big Dry Creek (a)	927	.....
Precinct 46. Lower Platte	199	.....
Precinct 47. Island	235	.....
Precinct 48. Schuyler	266	.....
Precinct 49. Barr	291	.....
Precinct 50. Kiowa	93	.....
Precinct 51. Byers	155	.....
Precinct 52. Deer Trail	209	.....
Precinct 54. Brighton, incl. Brighton town	500	.....
Brighton town	306	.....
Precinct 55. Watkins	221	.....
Precinct 56. Abbott	360	.....
Precinct 57. Lansing	362	.....
Precinct 58. Logan	327	.....
Precinct 59. Friend	190	.....
Precinct 60. Harrisburg	212	.....
Precinct 61. Idalia	393	.....
Precinct 62. Glendale	807	.....
Precinct 63. Bates	80	.....
Precinct 64. Chase	230	.....
Precinct 65. Cope	265	.....
Precinct 66. Arickaree	181	.....
Precinct 67. Stone	310	.....
Precinct 68. Linden	146	.....
Precinct 69. Valverde, including Valverde town (a).	404	.....
Precinct 71. Coal Creek	304	.....
Highlands city, in precincts 36 and 73	5,161	.....
ARCHULETA COUNTY (b)	826	.....
BACA COUNTY (c)	1,479	.....
Precinct 1, incl. Minneapolis town (a)	297	.....
Precinct 2	188	.....
Precinct 3	98	.....
Precinct 4	21	.....

a Not separately returned.
b Organized from part of Conejos county in 1885; not returned by precincts.
c Organized from part of Las Animas county in 1889.

MINOR CIVIL DIVISIONS.	1890	1880
BACA COUNTY—Continued.		
Precinct 5, including Springfield and Vilas towns.	375	.....
Springfield town	90	.....
Vilas town	43	.....
Precinct 6, including Boston town (a)	362	.....
Precinct 7	68	.....
Precinct 8	32	.....
Precinct 9, including Carrisso town (a)	38	.....
BENT COUNTY (d)	1,313	1,654
Las Animas town	611	52
BOULDER COUNTY	14,082	9,723
Precinct 1. Longmont, including Longmont town.	1,987	.....
Longmont town	1,543	773
Precinct 2. Pella	383	.....
Precinct 3. Altona	255	.....
Precinct 4. Boulder, incl. Boulder city	3,647	.....
Boulder city	3,330	3,069
Precinct 5. Valmont	487	.....
Precinct 6. Canfield	398	.....
Precinct 7. Langford, including Langford town.	436	.....
Langford town	233	.....
Precinct 8. Magnolia	72	.....
Precinct 9. Lafayette, incl. Lafayette tn	521	.....
Lafayette town	410	.....
Precinct 10. Ward, including Ward town.	535	.....
Ward town	424	.....
Precinct 11. Jamestown, incl. Jamestown town.	529	.....
Jamestown town	212	.....
Precinct 12. Caribou	169	.....
Precinct 13. Nederland	111	.....
Precinct 14. Gold Hill	425	.....
Precinct 15. Sunshine	317	.....
Precinct 16. Eagle Rock	213	.....
Precinct 17. Salina	206	.....
Precinct 18. Lyons, incl. Lyons town	1,041	.....
Lyons town	574	.....
Precinct 19. Louisville, including Louisville town. Louisville town (e) ..... 596; Precinct 25. Broomfield (a)	950	.....
Precinct 20. Niwot	235	.....
Precinct 21	411	.....
Precinct 22	606	.....
Precinct 23. Sunset	68	.....
Precinct 24. South Boulder	80	.....
CHAFFEE COUNTY	6,612	6,512
Precinct 1, including Granite town (a)	307	.....
Precinct 2	70	.....
Precinct 3	85	.....
Precinct 4, incl. Buena Vista town (a)	1,317	.....
Precinct 5; Precinct 7 (a)	119	.....
Precinct 6	48	.....
Precinct 8	20	.....
Precinct 9, including St. Elmo town (a)	311	.....
Precinct 10, including Alpine town (a)	41	.....
Precinct 11	50	.....
Precinct 12	230	.....
Precinct 13	66	.....
Precinct 14	160	.....
Precinct 15, excl. of part of Salida city	357	.....
Precinct 16, incl. Poncha Springs town	289	.....
Poncha Springs town	101	170
Precinct 17, including Maysville town	113	.....
Maysville town	78	561
Precinct 18, including Garfield town (a)	39	.....
Precinct 19, including Monarch town (a)	226	.....
Precinct 20, excl. of part of Salida city	178	.....
Salida city, in precincts 15 and 20	2,586	.....

d Parts taken to form Cheyenne, Kiowa, Lincoln, Otero, and Prowers counties in 1889; not returned by precincts.
e Population in 1880, 450.

TABLE 3.—AGGREGATE POPULATION BY MINOR CIVIL DIVISIONS—Continued.

COLORADO—Continued.

MINOR CIVIL DIVISIONS.	1890	1880
CHEYENNE COUNTY (a)	534	.....
Precinct 1	111	.....
Precinct 2	319	.....
Precinct 3	36	.....
Precinct 4	41	.....
Precinct 5	27	.....
CLEAR CREEK COUNTY	7,184	7,823
Brownville precinct	347	.....
Dumont precinct	139	.....
East Idaho precinct, including East Idaho Springs village.	551	.....
East Idaho Springs village	323	.....
Empire precinct, including Empire town	214	.....
Empire town	134	.....
Fall River precinct	57	.....
Freeland precinct	193	.....
Georgetown precinct, including Georgetown town.	2,156	.....
Georgetown town	1,927	3,294
Idaho precinct, incl. Idaho Springs town	2,119	.....
Idaho Springs town	1,338	733
Lawson precinct	465	.....
Silver Plume precinct, including Silver Plume town.	943	.....
Silver Plume town	908	.....
CONEJOS COUNTY (b)	7,193	5,605
Precinct 1. Guadalupe	510	.....
Precinct 2. La Isle	515	.....
Precinct 3. San Rafael	791	.....
Precinct 4. Los Pinos	314	.....
Precinct 5. Cinesero	263	.....
Precinct 6. Capulin	411	.....
Precinct 7. Los Souces	191	.....
Precinct 8. La Jara	489	.....
Precinct 9. Alamosa, incl. Alamosa tn	1,091	.....
Alamosa town	973	802
Precinct 10. Manassa, incl. Manassa tn	769	.....
Manassa town	642	250
Precinct 11. Antonito, incl. Antonito tn	335	.....
Antonito town	315	.....
Precinct 12. Cockerell	202	.....
Precinct 13. Platoro	248	.....
Precinct 14. Sanford	803	.....
Precinct 15. Osier	167	.....
Precinct 16. Logau	94	.....
COSTILLA COUNTY (c)	3,491	2,879
CUSTER COUNTY	2,970	8,080
Precinct 1. Greenwood	410	.....
Precinct 4. Rosita, incl. Rosita town	473	.....
Rosita town	304	1,008
Precinct 5. Silver Cliff, including Silver Cliff town.	577	.....
Silver Cliff town	546	5,040
Precinct 7. Texas Creek	196	.....
Precinct 8. Ula	374	.....
Precinct 9. Colfax	451	.....
Precinct 10. Ilse	200	.....
Precinct 11. Fairview	62	.....
Precinct 12. Westcliffe, including Westcliffe town.	227	.....
Westcliffe town	192	.....
DELTA COUNTY (d)	2,534	.....
Precinct 1. Delta, including Delta town	1,225	.....
Delta town	470	.....
Precinct 2. Hotchkiss	373	.....
DELTA COUNTY—Continued.		
Precinct 3. Paonia	271	.....
Precinct 4. Surface Creek	432	.....
Precinct 5. Crawford	233	.....
DOLORES COUNTY (e)	1,498	.....
Rico town	1,134	894
DOUGLAS COUNTY	3,006	2,486
Precinct 1. Pine Grove	294	.....
Precinct 2. Platte	384	.....
Precinct 3. Sedalia	313	.....
Precinct 4	124	.....
Precinct 5. Glengrove	100	.....
Precinct 6. Larkspur	247	.....
Precinct 7. Castle Rock, including Castle Rock town.	604	.....
Castle Rock town	315	88
Precinct 8. Frankstown	369	.....
Precinct 9. Lake Gulch	149	.....
Precinct 10. Spring Valley	145	.....
Precinct 11. Sugar Creek	225	.....
Precinct 12. Bergen Park	52	.....
EAGLE COUNTY (f)	3,725	.....
Precinct 1. Mitchell	432	.....
Precinct 2. Homan	455	.....
Precinct 3. Red Cliff, incl. Red Cliff town	818	.....
Red Cliff town	383	.....
Precinct 4. Cleveland } (g)	379	.....
Precinct 7. Lakes }		
Precinct 5. Gilman, incl. Gilman town	449	.....
Gilman town	442	.....
Precinct 6. Minturn	191	.....
Precinct 8. Wolcott	81	.....
Precinct 9. Brush Creek	241	.....
Precinct 10. Gypsum	163	.....
Precinct 11. Dotsero	48	.....
Precinct 12. Roaring Fork	300	.....
Precinct 13. Rendi	43	.....
Precinct 14. Burns Hole	56	.....
Precinct 15. Sheephorn	69	.....
ELBERT COUNTY (h)	1,856	1,708
EL PASO COUNTY	21,239	7,949
Precinct 1. Eastonville	149	.....
Precinct 2. Table Rock	243	.....
Precinct 3. Monument, including Monument town.	443	.....
Monument town	177	125
Precinct 4. Husted	311	.....
Precinct 5. Colorado City, including Colorado City town.	2,155	.....
Colorado City town	1,788	347
Precinct 6. Colorado Springs, including Colorado Springs city.	11,790	.....
Colorado Springs city	11,140	4,226
Precinct 7. Fountain	353	.....
Precinct 9. Woodland Park, including Woodland Park town (g).	725	.....
Precinct 10. Florissant, including Florissant town.	752	.....
Florissant town	439	.....
Precinct 11. Manitou, incl. Manitou town	1,613	.....
Manitou town	1,439	422
Precinct 12. Fourmile	103	.....
Precinct 13. Sunview	128	.....
Precinct 14. Edgerton	156	.....
Precinct 15. Calhoun	89	.....
Precinct 17. McFerran	266	.....

a Organized from parts of Bent and Elbert counties in 1889.
b Part taken to form Archuleta county in 1885.
c Not returned by precincts.
d Organized from part of Gunnison county in 1883.
e Organized from part of Ouray county in 1881; not returned by precincts.
f Organized from part of Summit county in 1883.
g Not separately returned.
h Parts taken to form Cheyenne, Kit Carson, and Lincoln counties in 1889; not returned by precincts.

TABLE 3.—AGGREGATE POPULATION BY MINOR CIVIL DIVISIONS—Continued.

COLORADO—Continued.

MINOR CIVIL DIVISIONS.	1890	1880
EL PASO COUNTY—Continued.		
Precinct 18. Falcon	168	.....
Precinct 19. Hayden Divide	106	.....
Precinct 20. Roswell	175	.....
Precinct 21. Palmer Lake, incl. Palmer Lake town (a).	213	.....
Precinct 22. Green Mountain Falls, including Green Mountain Falls town (a).	421	.....
Precinct 23. Peyton	41	.....
Not located by precincts	839	.....
FREMONT COUNTY	9,156	4,735
Precinct 1. Canyon, incl. Canyon city	3,034	.....
Canyon city	2,825	1,501
Precinct 2. Florence, including Florence town (a).	732	.....
Precinct 3. Glendale	144	.....
Precinct 4. Coal Creek, including Coal Creek town (a).	1,122	.....
Precinct 5. Currant Creek	105	.....
Precinct 6. Texas Creek	69	.....
Precinct 7. Hendricks	197	.....
Precinct 8. Hardscrabble	166	.....
Precinct 9. Galena	40	.....
Precinct 10. Parkdale	144	.....
Precinct 11. Cotopaxi	184	.....
Precinct 12. Lower Beaver	156	.....
Precinct 13. South Canyon	801	.....
Precinct 14. Howard	461	.....
Precinct 15. Williamsburg, incl. Williamsburg town (a).	457	.....
Precinct 16. Rockvale, including Rockvale town (a).	741	.....
Precinct 17. Cottonwood	78	.....
Precinct 18. Beaver Creek	67	.....
Precinct 19. Brookside	309	.....
Precinct 20. Hillside	149	.....
GARFIELD COUNTY (b)	4,478	.....
Precinct 1. Rock Creek, including Carbondale town.	612	.....
Carbondale town	166	.....
Precinct 2. Cattle Creek	47	.....
Precinct 3. Glenwood Springs, including Glenwood Springs town.	1,170	.....
Glenwood Springs town	920	.....
Precinct 4. Newcastle, including Newcastle town.	650	.....
Newcastle town	311	.....
Precinct 5. Rifle	416	.....
Precinct 6. Parachute	341	.....
Precinct 7. Roan Creek	157	.....
Precinct 8. Divide	246	.....
Precinct 9. Beaver	184	.....
Precinct 10. Cardiff	522	.....
Precinct 11. Sweetwater	46	.....
Precinct 12. Coal Ridge	87	.....
GILPIN COUNTY (c)	5,867	6,489
Blackhawk town	1,067	1,540
Central city	2,480	2,626
Ward 1 556		
Ward 2 560		
Ward 3 986		
Ward 4 378		
Nevadaville town	933	1,084
Russell Gulch village	673	543
GRAND COUNTY	604	417
Precinct 1. Grand Lake	102	.....
Precinct 2. Fraser	157	.....
GRAND COUNTY—Continued.		
Precinct 3. Hot Sulphur Springs	82	.....
Precinct 4. Williams Fork	62	.....
Precinct 5. Troublesome	82	.....
Precinct 6. Colorow	43	.....
Precinct 7. Kremmling	49	.....
Precinct 8. Hermitage	27	.....
GUNNISON COUNTY (d)	4,359	8,235
Precinct 1. Gunnison, including part of Gunnison town.	909	.....
Gunnison town (part of)	652	.....
Total for Gunnison town, in precincts 1 and 5.	1,105	888
Precinct 2. Crooksville	123	.....
Precinct 3. Kezar	28	.....
Precinct 4. Crested Butte, coextensive with Crested Butte town.	857	.....
Precinct 5. West Gunnison, including part of Gunnison town.	616	.....
Gunnison town (part of)	453	.....
Precinct 6. Allen	69	.....
Precinct 7. Pitkin, incl. Pitkin village	410	.....
Pitkin village	371	1,891
Precinct 8. Gothic	48	.....
Precinct 9. Tin Cup, including Tin Cup village (a).	209	.....
Precinct 10. Irwin, incl. Irwin village (a).	45	.....
Precinct 11. Ohio	96	.....
Precinct 12. Castleton	63	.....
Precinct 13. White Pine, incl. White Pine town.	237	.....
White Pine town	143	.....
Precinct 14. North Star	189	.....
Precinct 15. Sapinero	53	.....
Precinct 16. Pittsburg } (a)	59	.....
Precinct 18. Howville } (a)		
Precinct 17. Powderhorn	57	.....
Precinct 19. Cloud	65	.....
Precinct 20. Parlin	89	.....
Precinct 21. Tomichi	49	.....
Precinct 22. Crystal	88	.....
HINSDALE COUNTY	862	1,487
Precinct 1, including Lake town	764	.....
Lake town	607	.....
Precinct 2	37	.....
Precinct 3	15	.....
Precinct 4	46	.....
HUERFANO COUNTY	6,882	4,124
Precinct 1. Gardiner	290	.....
Precinct 2. Badito	428	.....
Precinct 3. St. Mary	78	.....
Precinct 4. Butte Valley	186	.....
Precinct 5. Laveta, incl. Laveta town	1,071	.....
Laveta town	361	165
Precinct 6. Walsenburg, incl. Tourist (a) and Walsenburg towns.	1,598	.....
Walsenburg town	928	377
Precinct 7. Santa Clara	329	.....
Precinct 8. Cucharas	417	.....
Precinct 9. Apache	89	.....
Precinct 10. North Veta	505	.....
Precinct 11. Turkey Creek	193	.....
Precinct 12. Crestones (e)	834	.....
Precinct 13. Birmingham (f)	154	.....
Precinct 14. Bradford (g)	130	.....
Precinct 15. Rouse (h)	580	.....

a Not separately returned.
b Organized from part of Summit county in 1883; part taken to form Rio Blanco county in 1889.
c Not returned by precincts.
d Parts taken to form Pitkin county in 1881 and Delta, Mesa, and Montrose counties in 1883.
e Organized in 1882.
f Organized in 1884.
g Organized in 1888.
h Organized in 1889.

TABLE 3.—AGGREGATE POPULATION BY MINOR CIVIL DIVISIONS—Continued.

COLORADO—Continued.

MINOR CIVIL DIVISIONS.	1890	1880
JEFFERSON COUNTY	8,450	6,804
Precinct 1. Grant	620	.....
Precinct 2. Vasques	1,020	.....
Precinct 3. Montana	505	.....
Precinct 4. Morrison, incl. Morrison town	450	.....
Morrison town	254	186
Precinct 5. Platte	313	.....
Precinct 6. Junction	313	.....
Precinct 7. Bergen	239	.....
Precinct 8. Bradford	175	.....
Precinct 9. Golden, incl. Golden city	2,808	.....
Golden city	2,383	2,730
Ward 1 608		
Ward 2 446		
Ward 3 676		
Ward 4 653		
Precinct 10. Ralston	109	.....
Precinct 11. Guy	149	.....
Precinct 12. Coal Creek	101	.....
Precinct 13. Park	92	.....
Precinct 14. Pine	593	.....
Precinct 15. Evergreen	308	.....
Precinct 16. Semper	228	.....
Precinct 17. Edgewater	427	.....
KIOWA COUNTY (a)	1,243	.....
Precinct 1. Towner	244	.....
Precinct 2. Stewart	42	.....
Precinct 3. Sheridan Lake	257	.....
Precinct 4. Chivington, including Chivington town.	180	.....
Chivington town	98	.....
Precinct 5. Eads	164	.....
Precinct 6. Galatea	134	.....
Precinct 7. Arlington	222	.....
KIT CARSON COUNTY (b)	2,472	.....
Precinct 1. Beaver Valley	476	.....
Precinct 2. Tuttle	178	.....
Precinct 3. Avendale	114	.....
Precinct 4. Flagler	195	.....
Precinct 5. Seibert	165	.....
Precinct 6. Vona	61	.....
Precinct 7. Claremont	156	.....
Precinct 8. Bethune	147	.....
Precinct 9. Burlington, including Burlington town.	393	.....
Burlington town	146	.....
Precinct 10. Carlisle	300	.....
Precinct 11. North Smoky	190	.....
Precinct 12. Beloit	97	.....
LAKE COUNTY	14,663	23,563
Precinct 1, including Oro village	518	.....
Oro village	222	.....
Precinct 2	224	.....
Precinct 3	56	.....
Precinct 4	566	.....
Precinct 6, excl. of part of Leadville city	85	.....
Precinct 8, including Malta village	223	.....
Malta village	109	220
Precinct 11	145	.....
Precinct 12	184	.....
Precinct 13, excl. of part of Leadville city	743	.....
Precinct 16	417	.....
Precinct 18	619	.....
Precinct 19	499	.....
Leadville city, comprising precincts 5, 14, 15, 20, 21, 22, 23, 24, 25, 26, and parts of 6 and 13.	10,384	14,820
Ward 1 844		
Ward 2 1,475		
Ward 3 1,402		
Ward 4 1,574		
Ward 5 2,766		
Ward 6 2,323		

MINOR CIVIL DIVISIONS.	1890	1880
LA PLATA COUNTY (c)	5,509	1,110
Precinct 1. Red Creek	65	.....
Precinct 3	231	.....
Precinct 4. Florida	351	.....
Precinct 5. Animas, incl. Animas town	431	.....
Animas town	180	286
Precinct 6. Pine River	470	.....
Precinct 8	146	.....
Precinct 9 } Precinct 10 } (d), including Durango city	3,066	.....
Durango city	2,726	.....
Precinct 11. Fort Lewis	749	.....
LARIMER COUNTY	9,712	4,892
Precinct 1. Bristol	64	.....
Precinct 2. Virginia Dale	83	.....
Precinct 3. Diamond Peak	133	.....
Precinct 4. Laramie	76	.....
Precinct 5. Livermore	307	.....
Precinct 6. Home	156	.....
Precinct 7. Laporte	611	.....
Precinct 8. North Fort Collins, including part of Fort Collins city.	1,502	.....
Fort Collins city (part of)	857	.....
Total for Fort Collins city, in precincts 8 and 9.	2,011	1,356
Precinct 9. South Fort Collins, including part of Fort Collins city.	1,805	.....
Fort Collins city (part of)	1,154	.....
Precinct 10. Tinmath	400	.....
Precinct 11. Loveland, including Loveland village.	1,733	.....
Loveland village	698	236
Precinct 12. Stout	327	.....
Precinct 13. Buffum	42	.....
Precinct 14. Buckhorn	476	.....
Precinct 15. Berthoud, including Berthoud village.	603	.....
Berthoud village	228	.....
Precinct 16. Estes Park	135	.....
Precinct 17. Teller	150	.....
Precinct 18. Bostwick, incl. Walden town.	265	.....
Walden town	64	.....
Precinct 19. Canadian	130	.....
Precinct 20. Hilliard	166	.....
Precinct 21. Hebron	207	.....
Precinct 22. Stratton Park	123	.....
Precinct 23. Boxelder	62	.....
Precinct 24. Miner	156	.....
LAS ANIMAS COUNTY (e)	17,208	8,903
Precinct 1	223	.....
Precinct 2	429	.....
Precinct 3	376	.....
Precinct 4	331	.....
Precinct 5	490	.....
Precinct 6	895	.....
Precinct 7	350	.....
Precinct 8	395	.....
Precinct 9. Middle Apishapa	541	.....
Precinct 10, including Sopris town	1,508	.....
Sopris town	983	.....
Precinct 11, including Starkville town	992	.....
Starkville town	928	.....
Precinct 13, excl. of part of Trinidad city	354	.....
Precinct 14. Engle, including Engle town.	878	.....
Engle town	701	.....
Precinct 15	221	.....
Precinct 16. Elmoro, incl. Elmoro town	691	.....
Elmoro town	355	.....
Precinct 17. Lower Apishapa	122	.....
Precinct 18	579	.....
Precinct 19. San Miguel	207	.....
Precinct 20. Barela	155	.....
Precinct 21. Trinchera	294	.....
Precinct 22	103	.....
Precinct 23	65	.....
Precinct 24, including Maxwell town	236	.....
Maxwell town	217	.....

a Organized from part of Bent county in 1889.
b Organized from part of Elbert county in 1889.
c Part taken to form Montezuma county in 1889.
d Not separately returned.
e Part taken to form Baca county in 1889.

TABLE 3.—AGGREGATE POPULATION BY MINOR CIVIL DIVISIONS—Continued.

COLORADO—Continued.

MINOR CIVIL DIVISIONS.	1890	1880
LAS ANIMAS COUNTY—Continued.		
Precinct 25. Victor	733	.....
Precinct 26	119	.....
Precinct 27. Forbes	319	.....
Precinct 28. Likes	79	.....
Trinidad city, comprising precinct 12 and part of 13.	5,523	2,226
Ward 1 927		
Ward 2 1,207		
Ward 3 1,689		
Ward 4 1,059		
Ward 5 641		
LINCOLN COUNTY (a)	689	.....
Precinct 1. Hugo	121	.....
Precinct 2. Arriba	157	.....
Precinct 3. Bovina	92	.....
Precinct 4. Limon	109	.....
Precinct 5. Rush Creek	161	.....
Precinct 6. Sanborn	29	.....
Precinct 7. Urbana	20	.....
LOGAN COUNTY (b)	3,070	.....
Precinct 1	239	.....
Precinct 2	81	.....
Precinct 3. Iliff	228	.....
Precinct 4. Crook	135	.....
Precinct 5. Fleming	374	.....
Precinct 6. Sterling, incl. Sterling town	956	.....
Sterling town	540	.....
Precinct 7	65	.....
Precinct 8	110	.....
Precinct 9. Rockland	318	.....
Precinct 10	124	.....
Precinct 11. Leroy	440	.....
MESA COUNTY (c)	4,260	.....
Precinct 1. Grand Junction, including Grand Junction city.	2,294	.....
Grand Junction city	2,030	.....
Precinct 2. Fruita	476	.....
Precinct 3 } (d)	1,400	.....
Precinct 4, incl. De Beque town (d) } (d)		
Precinct 5 } (d)		
Precinct 7 } (d)		
Precinct 8 } (d)		
Precinct 6	90	.....
MONTEZUMA COUNTY (e)	1,529	.....
Cortez precinct, including Cortez town	521	.....
Cortez town	332	.....
Dolores precinct	373	.....
Mancos precinct	635	.....
MONTROSE COUNTY (c)	3,980	.....
Precinct 1. Montrose, exclusive of part of Montrose town.	585	.....
Precinct 2. Uncompahgre	288	.....
Precinct 3. Cimarron	150	.....
Precinct 4. Colorow	541	.....
Precinct 5. Natrita	47	.....
Precinct 6. Paradox	102	.....
Precinct 7. Muddy	173	.....
Precinct 8. Cascade, exclusive of part of Montrose town.	563	.....
Precinct 9. Cottonwood	14	.....
Precinct 10. California Mesa	127	.....
Precinct 11. Hydraulic	60	.....
Montrose town, in precincts 1 and 8	1,330	.....

MINOR CIVIL DIVISIONS.	1890	1880
MORGAN COUNTY (f)	1,601	.....
Precinct 9. Orchard	159	.....
Precinct 10. Welden	102	.....
Precinct 12. Snyder	59	.....
Precinct 16. Brush, including Brush town	363	.....
Brush town	112	.....
Precinct 22. Fort Morgan, including Fort Morgan town.	810	.....
Fort Morgan town	488	.....
Precinct 23. Corona	108	.....
OTERO COUNTY (g)	4,192	.....
Precinct 1. Oxford	368	.....
Precinct 2. Catlin } (d)	332	.....
Precinct 5. Fairmonnt } (d)		
Precinct 3. Ordway	148	.....
Precinct 4. Rocky Ford, including Rocky Ford village.	1,019	.....
Rocky Ford village	468	47
Precinct 6. Higbee	217	.....
Precinct 7 } (d)	2,108	.....
Precinct 8 } (d)		
Precinct 9, including Lajunta town } (d)		
Lajunta town	1,439	.....
OURAY COUNTY (h)	6,510	2,669
Calliope precinct	107	.....
Culver precinct	614	.....
Dallas precinct, including Dallas town	1,141	.....
Dallas town	541	.....
Ironton precinct, incl. Ironton town (d)	323	.....
Los Pinos precinct	149	.....
Mount Sneffles precinct	270	.....
Ouray precinct, including Onray city	2,789	.....
Onray city	2,534	864
Porter precinct	90	.....
Portland precinct, incl. Portland town	429	.....
Portland town	116	.....
Red Mountain precinct, including Red Mountain town (d).	598	.....
PARK COUNTY	3,548	3,970
Precinct 1. Deer Valley	207	.....
Precinct 2. Webster	262	.....
Precinct 3. Hall Valley	40	.....
Precinct 4. Jefferson	141	.....
Precinct 5. Como, including Como town	857	.....
Como town	374	134
Precinct 6. Tarryall	91	.....
Precinct 7. Rocky	235	.....
Precinct 8. West Fourmile	32	.....
Precinct 9. Kester	145	.....
Precinct 10. Hartsel	186	.....
Precinct 11. Garos	80	.....
Precinct 12. Salt Works	113	.....
Precinct 13, incl. Fairplay town } (d)	1,050	.....
Fairplay town (i) ..... 301 } (d)		
Precinct 14, including Alma town } (d)		
Alma town (j) ..... 367 } (d)		
Precinct 15 } (d)		
Precinct 16 } (d)		
Precinct 17. Howbert	109	.....
PHILLIPS COUNTY (k)	2,642	.....
Precinct 1	549	.....
Precinct 2, including Holyoke town	886	.....
Holyoke town	649	.....
Precinct 3	324	.....
Precinct 4	471	.....
Precinct 5	240	.....
Precinct 6	172	.....

a Organized from parts of Bent and Elbert counties in 1889.
b Organized from part of Weld county in 1887; parts taken to form Phillips and Sedgwick counties in 1889.
c Organized from part of Gunnison county in 1883.
d Not separately returned.
e Organized from part of La Plata county in 1889.
f Organized from part of Weld county in 1889.
g Organized from part of Bent county in 1889.
h Parts taken to form Dolores county in 1881 and San Miguel county in 1883.
i Population in 1880, 450.
j Population in 1880, 446.
k Organized from part of Logan county in 1889.

TABLE 3.—AGGREGATE POPULATION BY MINOR CIVIL DIVISIONS—Continued.

COLORADO—Continued.

MINOR CIVIL DIVISIONS.	1890	1880
PITKIN COUNTY (a)	8,929	.....
Precinct 1. Ashcroft, incl. Ashcroft tn.	80	.....
Ashcroft town	41	.....
Precinct 2. Chipeta, including Chipeta town (b). } (b)	266	.....
Precinct 9. Lime Creek		
Precinct 3, including Aspen city	6,760	.....
Aspen city	5,108	.....
Precinct 4. Emma	163	.....
Precinct 5. Woody	307	.....
Precinct 6. Rock Creek	95	.....
Precinct 7. Hot Springs	106	.....
Precinct 8. Jerome Park	132	.....
Precinct 10. Lincoln, including Tourtelotte town.	885	.....
Tourtelotte town	614	.....
Precinct 11. Sellar	36	.....
Precinct 12. Ivanhoe	99	.....
PROWERS COUNTY (c)	1,969	.....
Precinct 1. Lamar, incl. Lamar town	1,087	.....
Lamar town	566	.....
Precinct 2. Granada, incl. Granada town	469	.....
Granada town	163	121
Precinct 3. Holly	192	.....
Precinct 4. Albany	61	.....
Precinct 5. Wilde	85	.....
Precinct 6. Carlton	75	.....
PUEBLO COUNTY	31,491	7,617
Precincts 1 to 11, coextensive with Pueblo city.	24,558	.....
Pueblo city	24,558	3,217
Precinct 12, including Bessemer city	3,672	.....
Bessemer city	3,317	.....
Precinct 13	109	.....
Precinct 14	282	.....
Precinct 15	120	.....
Precinct 16	296	.....
Precinct 17	135	.....
Precinct 18	375	.....
Precinct 19	30	.....
Precinct 20	222	.....
Precinct 21	231	.....
Precinct 22	91	.....
Precinct 23	126	.....
Precinct 24	369	.....
Precinct 25	133	.....
Precinct 26	57	.....
Precinct 27	208	.....
Precinct 28	218	.....
Precinct 29	147	.....
Precinct 30	93	.....
Precinct 31	19	.....
RIO BLANCO COUNTY (d)	1,200	.....
Precinct 1. Rangely	152	.....
Precinct 2. White River	86	.....
Precinct 3. Piceance Creek	165	.....
Precinct 4. Meeker, incl. Meeker town	539	.....
Meeker town	260	.....
Precinct 5. Coal Creek	118	.....
Precinct 6. Upper White	106	.....
Precinct 7. Powell Park	34	.....
RIO GRANDE COUNTY	3,451	1,944
Precinct 1, including Monte Vista town	1,625	.....
Monte Vista town	780	.....
Precinct 2, including Del Norte town	1,008	.....
Del Norte town	736	729
Precinct 3	386	.....
RIO GRANDE COUNTY—Continued.		
Precinct 4	55	.....
Precinct 5	102	.....
Precinct 6	275	.....
ROUTT COUNTY	2,369	140
Precinct 1. Steamboat Springs	420	.....
Precinct 2. Egeria	277	.....
Precinct 3. Rock Creek	184	.....
Precinct 4. Hayden	263	.....
Precinct 5. Yampa } (b)	203	.....
Precinct 18. Fourmile } (b)		
Precinct 6. Williams Fork	98	.....
Precinct 7. Mountain Meadows	112	.....
Precinct 8. Maybell	88	.....
Precinct 9. Lily	61	.....
Precinct 10. Ladore	64	.....
Precinct 11. Raymond	28	.....
Precinct 12. Upper Snake	115	.....
Precinct 13. Hahn Peak	141	.....
Precinct 14. Gore Range	83	.....
Precinct 15. Twentymile	103	.....
Precinct 16. Trull	107	.....
Precinct 17. Lay	22	.....
SAGUACHE COUNTY	3,313	1,973
Precinct 1. Villa Grove	274	.....
Precinct 2. Cotton Creek	265	.....
Precinct 3. Crestone	151	.....
Precinct 4. Carnero	427	.....
Precinct 5. Lower Saguache	186	.....
Precinct 6. Saguache, incl. Saguache tn.	943	.....
Saguache town	660	325
Precinct 7. Sargents	165	.....
Precinct 8. Upper Saguache	80	.....
Precinct 9. Cochetopa	64	.....
Precinct 10. Biedell	19	.....
Precinct 11. Bonanza, incl. Bonanza vill.	118	.....
Bonanza village	96	.....
Precinct 12. Alder	141	.....
Precinct 13. Parkville	58	.....
Precinct 14. Russell Springs	137	.....
Precinct 15. Hanmann	56	.....
Precinct 16. Moffat	104	.....
Precinct 17. Elkhorn	125	.....
SAN JUAN COUNTY	1,572	1,087
Precinct 1 } (b)	1,154	.....
Precinct 13, incl. Silverton town (b) } (b)		
Precinct 2. Howardsville	61	.....
Precinct 3. Eureka, incl. Eureka village.	69	.....
Eureka village	49	123
Precinct 4. Animas Forks, including Animas Forks town (b).	69	.....
Precinct 5. Mineral Point	64	.....
Precinct 7. Gladstone	18	.....
Precinct 11. Chattanooga	51	.....
Precinct 14. North Star Mine	35	.....
Precinct 15. Silver Lake	51	.....
SAN MIGUEL COUNTY (e)	2,909	.....
Precinct 1. Telluride, including Telluride town.	830	.....
Telluride town	766	.....
Precinct 2. Ames	104	.....
Precinct 3. San Miguel	143	.....
Precinct 4. Ophir, incl. Ophir village	140	.....
Ophir village	113	130
Precinct 5. Marshall Basin	287	.....
Precinct 6. Turkey Creek } (b)	1,254	.....
Precinct 7. Placerville } (b)		
Precinct 10. Hastings } (b)		
Precinct 8. Lone Cone	57	.....
Precinct 9. Norwood	94	.....

a Organized from part of Gunnisou couuty in 1881.
b Not separately returned.
c Organized from part of Bent county in 1889.
d Organized from part of Garfield county in 1889.
e Organized from part of Ouray county in 1883.

TABLE 3.—AGGREGATE POPULATION BY MINOR CIVIL DIVISIONS—Continued.

COLORADO—Continued.

MINOR CIVIL DIVISIONS.	1890	1880
SEDGWICK COUNTY (a)	1,293	.....
Precinct 1	107	.....
Precinct 2, including Julesburg town	310	.....
Julesburg town	202	.....
Precinct 3	225	.....
Precinct 4	83	.....
Precinct 5	86	.....
Precinct 6	281	.....
Precinct 7	201	.....
SUMMIT COUNTY (b)	1,906	5,459
Precinct 1. Breckenridge, incl. Breckenridge town (c).	714	.....
Precinct 2. Lincoln	140	.....
Precinct 3. Swan } Precinct 6. Montezuma, including Montezuma town (c). } (c)	106	.....
Precinct 4. Dillon, incl. Dillon town	229	.....
Dillon town	133	.....
Precinct 5. Kokomo, incl. Kokomo (c) and Recen towns.	192	.....
Recen town	147	.....
Precinct 7. Frisco, incl. Frisco town (c)	100	.....
Precinct 8. Wheeler	60	.....
Precinct 9. Robinson, including Robinson town (c).	164	.....
Precinct 10. Chihuahua	33	.....
Precinct 13. Naomi	80	.....
Precinct 14. Lakeside	88	.....
WASHINGTON COUNTY (d)	2,301	.....
Precinct 1. Pinneo	91	.....
Precinct 2. Akron, incl. Akron town	1,034	.....
Akron town	559	.....
Precinct 3. Curtis	233	.....
Precinct 4. Ashland	96	.....
Precinct 5. Otis, including Otis village	377	.....
Otis village	129	.....
Precinct 6. Hyde, incl. Hyde town (c)	195	.....
Precinct 7. Rock Creek	162	.....
Precinct 8. Leslie	113	.....
WELD COUNTY (e)	11,736	5,646
Precinct 1. Fort Lupton, including Fort Lupton town.	892	.....
Fort Lupton town	113	.....
WELD COUNTY—Continued.		
Precinct 2 } Precinct 14 } Precinct 15 } (c)	1,000	.....
Precinct 3. Hillsboro	466	.....
Precinct 4. Windsor, incl. Windsor town	506	.....
Windsor town	173	.....
Precinct 5. Evans, including Evans town	787	.....
Evans town	306	.....
Precinct 6. Platteville, including Platteville town.	787	.....
Platteville town	213	.....
Precinct 7. Northwest Greeley, including part of Greeley city.	1,412	.....
Greeley city (part of)	1,127	.....
Total for Greeley city, in precincts 7 and 12.	2,395	1,297
Precinct 8. Erie, including Erie village	820	.....
Erie village	662	358
Precinct 10. Plumb	132	.....
Precinct 11. Eaton	720	.....
Precinct 12. Southwest Greeley, including part of Greeley city.	1,347	.....
Greeley city (part of)	1,268	.....
Precinct 13. Stoneham	151	.....
Precinct 16. Southeast Greeley	92	.....
Precinct 17. Raymer	110	.....
Precinct 18. Keota	77	.....
Precinct 19. North Windsor	329	.....
Precinct 20. Hardin	259	.....
Precinct 21. Northeast Greeley	603	.....
Precinct 22. Beebe Draw	181	.....
Precinct 24. Lagrange	311	.....
Precinct 25. Carr	48	.....
Precinct 26. Longmont	244	.....
Precinct 27. Hudson	196	.....
Precinct 30. Roggen	110	.....
Precinct 31. Grover	156	.....
YUMA COUNTY (f)	2,596	.....
Precinct 1. Laird	242	.....
Precinct 2. Wray, including Wray town	566	.....
Wray town	125	.....
Precinct 3. Eckley	299	.....
Precinct 4. Yuma, including Yuma town	851	.....
Yuma town	241	.....
Precinct 5. Magee	467	.....
Precinct 6. Weld	120	.....
Precinct 7. Valley	51	.....

a Organized from part of Logan county in 1889.
b Parts taken to form Eagle and Garfield counties in 1883.
c Not separately returned.
d Organized from part of Weld county in 1887; part taken to form Yuma county in 1889.
e Parts taken to form Logan and Washington counties in 1887 and Morgan county in 1889.
f Organized from part of Washington county in 1889.

CONNECTICUT.

MINOR CIVIL DIVISIONS.		1890	1880
FAIRFIELD COUNTY		150,081	112,042
Bethel town, including Bethel borough		3,401	2,727
Bethel borough		2,335	1,767
Bridgeport town (a), coextensive with Bridgeport city.		48,866	29,148
Bridgeport city		48,866	27,643
Ward 1	6,413		
Ward 2	12,640		
Ward 3	4,797		
Ward 4	8,179		
Ward 5	7,561		
Ward 6	9,276		
Brookfield town		989	1,152
Danbury town, including Danbury city		19,473	11,666
Danbury city		16,552	.....
Ward 1	4,054		
Ward 2	3,728		
Ward 3	4,010		
Ward 4	4,760		
FAIRFIELD COUNTY—Continued.			
Darien town		2,276	1,949
Easton town		1,001	1,145
Fairfield town, incl. Southport village		3,868	3,748
Southport village		837	958
Greenwich town, including Greenwich borough (b).		10,131	7,892
Huntington town, incl. Shelton borough		4,006	2,499
Shelton borough		1,952	1,362
Monroe town		994	1,157
New Canaan town, including New Canaan borough (b).		2,701	2,673
New Fairfield town		670	791
Newtown town, including Newtown borough (b) and Sandy Hook village.		3,539	4,013
Sandy Hook village		577	840
Norwalk town, including Norwalk borough (b) and South Norwalk city (b).		17,747	13,956
Redding town		1,546	1,540

a Part of Stratford town (West Stratford borough) annexed since 1880.
b Not separately returned.

TABLE 3.—AGGREGATE POPULATION BY MINOR CIVIL DIVISIONS—Continued.

CONNECTICUT—Continued.

MINOR CIVIL DIVISIONS.	1890	1880
FAIRFIELD COUNTY—Continued.		
Ridgefield town	2,235	2,028
Sherman town	668	828
Stamford town, incl. Stamford borough (a)	15,700	11,297
Stratford town (b)	2,608	4,251
Trumbull town	1,453	1,323
Weston town	772	918
Westport town	3,715	3,477
Wilton town	1,722	1,864
HARTFORD COUNTY	147,180	125,382
Avon town	1,182	1,057
Berlin town	2,600	2,385
Bloomfield town	1,308	1,346
Bristol town	7,382	5,347
Burlington town	1,302	1,224
Canton town	2,500	2,301
East Granby town	661	754
East Hartford town	4,455	3,500
East Windsor town, including Broad Brook village.	2,890	3,019
Broad Brook village	1,016	697
Enfield town, incl. Thompsonville village.	7,199	6,755
Thompsonville village	4,663	3,794
Farmington town	3,179	3,017
Glastonbury town	3,457	3,580
Granby town	1,251	1,340
Hartford town, coextensive with Hartford city.	53,230	42,551
Hartford city	53,230	42,015
Ward 1	4,941	
Ward 2	9,882	
Ward 3	6,401	
Ward 4	7,526	
Ward 5	4,282	
Ward 6	5,544	
Ward 7	9,354	
Ward 8	5,300	
Hartland town	565	643
Manchester town	8,222	6,462
Marlboro town	582	391
New Britain town, incl. New Britain city.	19,007	13,979
New Britain city	16,519	11,800
Newington town	953	934
Plainville town	1,993	1,930
Rocky Hill town	1,069	1,108
Simsbury town	1,874	1,830
Southington town, including Southington borough (a).	5,501	5,411
South Windsor town	1,736	1,902
Suffield town	3,169	3,225
West Hartford town	1,930	1,828
Wethersfield town	2,271	2,173
Windsor Locks town	2,758	2,332
Windsor town	2,954	3,058
LITCHFIELD COUNTY	53,542	52,044
Barkhamsted town	1,130	1,297
Bethlehem town	543	655
Bridgewater town	617	708
Canaan town	970	1,157
Colebrook town	1,098	1,148
Cornwall town, incl. Cornwall village	1,283	1,583
Cornwall village	547	.....
Goshen town	972	1,093
Harwinton town	943	1,016
Kent town	1,383	1,622
Litchfield town, incl. Litchfield borough	3,304	3,410
Litchfield borough	1,058	452
Morris town	584	627
New Hartford town	3,160	3,302
New Milford town	3,917	3,907
Norfolk town	1,546	1,418
North Canaan town, incl. Canaan village.	1,683	1,537
Canaan village	709	.....
Plymouth town	2,147	2,350
Roxbury town	936	950
Salisbury town	3,420	3,715

MINOR CIVIL DIVISIONS.	1890	1880
LITCHFIELD COUNTY—Continued.		
Sharon town	2,149	2,580
Thomaston town, incl. Thomaston village.	3,278	3,225
Thomaston village	2,286	.....
Torrington town, including Torrington borough.	6,048	3,327
Torrington borough	4,283	.....
Warren town	477	639
Washington town	1,633	1,590
Watertown town	2,323	1,897
Winchester town, incl. Winsted borough.	6,183	5,142
Winsted borough	4,846	c4,195
Woodbury town	1,815	2,149
MIDDLESEX COUNTY	39,524	35,589
Chatham town	1,949	1,967
Chester town	1,301	1,177
Clinton town	1,384	1,402
Cromwell town	1,987	1,640
Durham town	856	990
East Haddam town	2,599	3,032
Essex town	2,035	1,855
Haddam town	2,095	2,419
Killingworth town	582	748
Middlefield town	1,002	928
Middletown town, incl. Middletown city	15,205	11,732
Middletown city	9,013	6,826
Old Saybrook town	1,484	1,302
Portland town	4,687	4,157
Saybrook town, incl. Deep River village	1,484	1,362
Deep River village	1,326	.....
Westbrook town	874	878
NEW HAVEN COUNTY	209,058	156,523
Ansonia town (d), including Ansonia borough (a).	10,342	.....
Beacon Falls town	505	379
Bethany town	550	637
Branford town	4,460	3,047
Cheshire town	1,929	2,284
Derby town (e), including Birmingham borough.	5,969	11,650
Birmingham borough	4,413	3,026
East Haven town (f)	955	3,057
Guilford town, incl. Guilford borough (a)	2,780	2,782
Hamden town, incl. Mount Carmel village	3,882	3,408
Mount Carmel village	796	.....
Madison town	1,429	1,672
Meriden town, including Meriden city	25,423	18,340
Meriden city	21,652	15,540
Ward 1	3,867	
Ward 2	5,048	
Ward 3	3,599	
Ward 4	4,245	
Ward 5	4,893	
Middlebury town	566	687
Milford town	3,811	3,347
Naugatuck town, including Union village.	6,218	4,274
Union village	1,438	1,207
New Haven town (g), incl. Fair Haven East borough (a) and New Haven city.	86,045	62,882
New Haven city	81,298	62,882
Ward 1	4,928	
Ward 2	6,227	
Ward 3	9,714	
Ward 4	10,525	
Ward 5	4,174	
Ward 6	5,691	
Ward 7	8,594	
Ward 8	5,920	
Ward 9	8,451	
Ward 10	5,754	
Ward 11	4,850	
Ward 12	6,470	
North Branford town	825	1,025
North Haven town	1,862	1,763
Orange town, including West Haven borough (a).	4,537	3,341

a Not separately returned.
b Part (West Stratford borough) given to Bridgeport town since 1880
c Incorrectly reported as 1,805 in 1880.
d Organized from part of Derby town in 1889.
e Part taken to form Ansonia town in 1889.
f Part given to New Haven town in 1881.
g Part of East Haven town annexed in 1881. The population of New Haven town outside of New Haven city is divided into wards as follows: Ward 13, 1,975; ward 14, including Fair Haven East borough, 1,696; ward 15, 1,076. New Haven city and New Haven town were reported as coextensive in 1880.

TABLE 3.—AGGREGATE POPULATION BY MINOR CIVIL DIVISIONS—Continued.

CONNECTICUT—Continued.

MINOR CIVIL DIVISIONS.	1890	1880
NEW HAVEN COUNTY—Continued.		
Oxford town	902	1,120
Prospect town	445	492
Seymour town	3,300	2,318
Southbury town	1,089	1,740
Wallingford town, including Wallingford borough.	6,584	4,686
Wallingford borough	4,230	3,017
Waterbury town, incl. Waterbury city	33,202	20,270
Waterbury city	28,646	17,806
Ward 1	5,651	
Ward 2	5,143	
Ward 3	8,321	
Ward 4	9,531	
Wolcott town	522	493
Woodbridge town	926	829
NEW LONDON COUNTY (*a*)	76,634	73,152
Bozrah town	1,005	1,155
Colchester town, including Colchester borough (*b*).	2,988	2,974
East Lyme town	2,048	1,731
Franklin town	585	686
Griswold town, including Jewett village	3,113	2,745
Jewett village	1,934	.....
Groton town, including Noank village	5,539	5,128
Noank village	1,202	706
Lebanon town	1,670	1,845
Ledyard town	1,183	1,373
Lisbon town	548	630
Lyme town	977	1,025
Montville town	2,344	2,664
New London town, coextensive with New London city.	13,757	10,537
North Stonington town	1,463	1,769
Norwich town, including Norwich city and Taftville village.	23,048	21,143
Norwich city	16,156	15,112
Taftville village	3,514	.....
Old Lyme town	1,319	1,387
Preston town	2,555	2,523
Salem town	481	574
Sprague town	1,106	3,207
Stonington town, including Mystic Bridge village and Stonington borough (*b*).	7,184	7,355
Mystic Bridge village	1,035	910
Voluntown town (*c*), incl. Voluntown vill.	1,060	1,186
Voluntown village	560	.....
Waterford town	2,661	2,701
TOLLAND COUNTY	25,081	24,112
Andover town	401	428
Bolton town	452	512
Columbia town	740	757
Coventry town, incl. Coventry village	1,875	2,043
Coventry village	714	.....
Ellington town	1,539	1,569
Hebron town	1,039	1,243
Mansfield town	1,911	2,154
Somers town	1,407	1,242
Stafford town, including Stafford Springs borough.	4,535	4,455
Stafford Springs borough	2,353	2,081
Tolland town	1,037	1,169
Union town	431	539
Vernon town, including Rockville city	8,808	6,915
Rockville city	7,772	5,902
Ward 1	1,216	
Ward 2	1,365	
Ward 3	2,963	
Ward 4	2,228	
Willington town	906	1,086
WINDHAM COUNTY (*d*)	45,158	43,856
Ashford town	778	1,041
Brooklyn town, including part of Danielsonville borough (*b*).	2,628	2,308
Canterbury town	947	1,272
Chaplin town	542	627
Eastford town	561	855
Hampton town	632	827
Killingly town, including Attawaugan, Ballouville, Dayville, and Williamsville villages and part of Danielsonville borough (*b*).	7,027	6,921
Attawaugan village	634	.....
Ballouville village	640	.....
Dayville village	776	.....
Williamsville village	673	.....
Plainfield town	4,582	4,021
Pomfret town	1,471	1,470
Putnam town	6,512	5,827
Scotland town	506	590
Sterling town	1,051	957
Thompson town, including Grosvenordale and North Grosvenordale villages.	5,580	5,051
Grosvenordale village	801	751
North Grosvenordale village	2,177	.....
Windham town, including Willimantic borough.	10,032	8,264
Willimantic borough	8,648	6,608
Woodstock town	2,309	2,639

a Part of Windham county annexed in 1881.
b Not separately returned.
c Formerly in Windham county.
d Voluntown town (population 1,186 in 1880) given to New London county in 1881.

DELAWARE.

MINOR CIVIL DIVISIONS.	1890	1880
KENT COUNTY	32,664	32,874
Duck Creek hundred, including part of Clayton town and Smyrna town.	4,372	4,241
Clayton town (part of)	322	.....
Total for Clayton town, in Duck Creek and Kenton hundreds.	540	148
Smyrna town	2,455	2,423
East Dover hundred, incl. Dover town	5,125	5,028
Dover town	3,061	2,811
Kenton hundred, including Cheswold and Kenton towns and part of Clayton town.	2,885	2,817
Cheswold town	129	.....
Clayton town (part of)	218	.....
Kenton town	241	197
Little Creek hundred, including Leipsic and Little Creek towns.	1,722	1,878
Leipsic town	355	407
Little Creek town	285	202
Milford hundred, including Milford town	3,364	3,429
Milford town	1,226	1,240
KENT COUNTY—Continued.		
Mispillion hundred, including Farmington and Harrington (*a*) towns.	4,679	4,334
Farmington town	468	.....
North Murderkill hundred, including Camden and Wyoming towns.	3,954	4,078
Camden town	553	702
Wyoming town	497	353
South Murderkill hundred, including Felton, Frederica, and Magnolia towns.	4,608	4,504
Felton town	403	383
Frederica town	621	696
Magnolia town	216	193
West Dover hundred	1,955	2,565
NEWCASTLE COUNTY	97,182	77,716
Appoquinimink hundred, incl. Townsend town.	2,336	2,351
Townsend town	387	199

a Not separately returned.

TABLE 3.—AGGREGATE POPULATION BY MINOR CIVIL DIVISIONS—Continued.

DELAWARE—Continued.

MINOR CIVIL DIVISIONS.	1890	1880
NEWCASTLE COUNTY—Continued.		
Blackbird hundred, including Blackbird, Green Spring, and Taylor Bridge towns.	1,514	1,778
Blackbird town	342	58
Green Spring town	372	.....
Taylor Bridge town	263	.....
Brandywine hundred, including Claymont and Edgemoor towns.	3,994	3,549
Claymont town	228	30
Edgemoor town	322	261
Christiana hundred, including Henry Clay Factory, Highland, Kentmere, and Newport towns.	6,144	6,140
Henry Clay Factory town	829	.....
Highland town	325	.....
Kentmere town	392	.....
Newport town	711	535
Mill Creek hundred, including Hockessin, Marshallton, and Stanton towns.	3,786	3,474
Hockessin town	361	.....
Marshallton town	419	131
Stanton town	279	153
Newcastle hundred, incl. Newcastle city	5,980	5,268
Newcastle city	4,010	3,700
Pencader hundred	2,126	2,350
Red Lion hundred, including Delaware city and St. George town.	2,216	2,480
Delaware city	969	1,085
St. George town	323	338
St. George hundred, including Middletown, Odessa, and Port Penn towns.	4,785	5,073
Middletown town	1,454	1,280
Odessa town	640	675
Port Penn town	310	252
White Clay Creek hundred, including Christiana and Newark towns.	2,870	2,775
Christiana town	318	390
Newark town	1,191	1,148
Wilmington hundred, coextensive with Wilmington city.	61,431	42,478
Wilmington city:		
Ward 1	2,786	
Ward 2	5,240	
Ward 3	5,153	
Ward 4	4,030	
Ward 5	7,408	
Ward 6	5,356	
Ward 7	8,651	
Ward 8	8,244	
Ward 9	4,624	
NEWCASTLE COUNTY—Continued.		
Wilmington city—Continued.		
Ward 10	5,016	
Ward 11	2,498	
Ward 12	2,425	
SUSSEX COUNTY	38,647	36,018
Baltimore hundred (a), including Selbyville town.	3,913	4,132
Selbyville town	254	149
Broad Creek hundred, including Bethel town and part of Laurel town.	3,074	2,624
Bethel town	378	298
Laurel town (part of)	224	.....
Total for Laurel town, in Broad Creek and Little Creek hundreds.	2,388	1,022
Broadkiln hundred, incl. Milton town	2,464	2,677
Milton town	1,074	1,026
Cedar Creek hundred, including Lincoln and South Milford towns.	4,605	4,186
Lincoln town	318	234
South Milford town	1,339	1,034
Dagsboro hundred, incl. Frankford (a) and Millsboro towns.	3,495	2,641
Frankford town	519	380
Millsboro town	324	200
Georgetown hundred, including Georgetown town.	2,436	2,273
Georgetown town	1,353	895
Gumboro hundred	1,355	1,511
Indian River hundred	1,756	1,813
Lewes and Rehoboth hundred, including Lewes town (b).	2,997	3,103
Little Creek hundred, including Delmar town and part of Laurel town.	4,511	3,457
Delmar town	360	130
Laurel town (part of)	2,164	.....
Nanticoke hundred, incl. Concord town	2,025	2,248
Concord town	296	148
Northwest Fork hundred, including Bridgeville and Greenwood towns.	2,793	2,193
Bridgeville town	576	398
Greenwood town	254	109
Seaford hundred, including Seaford and Woodland towns.	3,223	3,160
Seaford town	1,462	1,542
Woodland town	211	.....

a Frankford town given as in Baltimore hundred in 1880. b Not separately returned.

DISTRICT OF COLUMBIA.

MINOR CIVIL DIVISIONS.	1890	1880
The District	230,392	177,624
Washington (a)	188,932	147,293
Georgetown (a)	14,046	12,578
Remainder of District	27,414	17,753

a Old limits; no corporate existence at the present time, there being but one government for the District, with which Washington is now considered as coextensive.

TABLE 3.—AGGREGATE POPULATION BY MINOR CIVIL DIVISIONS—Continued.

FLORIDA.

MINOR CIVIL DIVISIONS.	1890	1880
ALACHUA COUNTY (*a*)	22,934	16,462
Precinct 1, including Waldo town	1,312	884
Waldo town	580	.....
Precinct 2 (*b*)	1,460	1,709
Precinct 3 (*c*), incl. Newnansville town (*d*)	836	1,553
Precinct 4 (*e*)	922	269
Precinct 5 (*e*)	254	549
Precinct 6	2,488	2,093
Precinct 7 (*b*), including Gainesville city	4,234	2,782
Gainesville city	2,790	.....
Precinct 8 (*f*), including Hawthorne town (*d*). } (*d*)	2,018	1,685
Precinct 15 (*g*)		.....
Precinct 9 (*h*)	485	697
Precinct 10, including Micanopy town	1,393	1,404
Micanopy town	494	432
Precinct 11, including Archer town	1,369	1,099
Archer town	101	126
Precinct 12 (*b*)	2,304	1,738
Precinct 13	295	.....
Precinct 14 (*i*), including Melrose town	540	.....
Melrose town	267	.....
Precinct 16 (*j*)	300	.....
Precinct 17 (*k*), including Hagne town (*d*)	948	.....
Precinct 18 (*l*)	558	.....
Precinct 19 (*m*)	420	.....
Precinct 20 (*n*)	798	.....
BAKER COUNTY	3,333	2,303
Precinct 1. Sanderson	952	968
Precinct 2. Olustee	435	266
Precinct 3. Macclenny, including Macclenny town.	898	547
Macclenny town	334	.....
Precinct 4. Johnsville	718	522
Precinct 5. Glen St. Mary (*o*)	330	.....
BRADFORD COUNTY	7,516	6,112
Precinct 1. Lawtey	1,098	588
Precinct 2. Lake Butler	1,678	1,511
Precinct 3. Palestine	354	371
Precinct 4. Providence	906	761
Precinct 5. Pine Hill	841	769
Precinct 6. Starke, incl. Starke town	1,989	1,517
Starke town	669	292
Precinct 7. Cross Roads	650	595
BREVARD COUNTY (*p*)	3,401	1,478
Precinct 1	267	.....
Precinct 2, including Titusville town	806	.....
Titusville town	746	.....
Precinct 3	87	.....
Precinct 4, including Cocoa town	500	.....
Cocoa town	312	.....
Precinct 5, including Eau Gallie village	185	.....
Eau Gallie village	88	.....
Precinct 6	103	.....
Precinct 7	131	.....
Precinct 8	170	.....
Precinct 9	169	.....
Precinct 10	144	.....
Precinct 11	119	.....
Precinct 12	143	.....
Precinct 13	163	.....
Precinct 14	78	.....
Precinct 15	88	.....
Precinct 16	59	.....
Precinct 17, including Melbourne village	189	.....
Melbourne village	99	.....

MINOR CIVIL DIVISIONS.	1890	1880
CALHOUN COUNTY (*g*)	1,681	1,580
Precinct 1. Wewahitchka } (*d*)	836	240
Precinct 3. Pippins Mill } (*d*)		515
Precinct 5. Blountstown (*r*) } (*d*)		...
Precinct 9. Cypress Creek (*o*) } (*d*)		...
Precinct 2. Abe Springs	212	607
Precinct 4. Hansford Mill	257	218
Precinct 6. Iola (*r*)	119	.....
Precinct 7. Board Head (*r*)	144	.....
Precinct 8. Railsbach (*r*)	113	.....
CITRUS COUNTY (*s*)	2,394	.....
Precinct 1. Crystal River, incl. Crystal River town.	436	.....
Crystal River town	208	.....
Precinct 2. Dunnellon	181	.....
Precinct 3. Fairmount	170	.....
Precinct 4. Floral	87	.....
Precinct 5. Homosassa	158	.....
Precinct 6. Lecanto	136	.....
Precinct 7. Mannfield	303	.....
Precinct 8. New Hope	351	.....
Precinct 9. Oakdale	159	.....
Precinct 10. Red Level	275	.....
Precinct 11. Stage Pond	92	.....
Precinct 12. Tomkinsville	46	.....
CLAY COUNTY	5,154	2,838
Precinct 1, incl. Green Cove Springs town.	1,842	
Green Cove Springs town (*t*)	1,106	
Precinct 2	180	*v*1,321
Precinct 8, including Orange Park town	349	
Orange Park town (*u*)	228	
Precinct 3, including Middleburg town	707	345
Middleburg town	217	.....
Precinct 4, including Highland town	640	395
Highland town	258	.....
Precinct 5	320	194
Precinct 6	463	260
Precinct 7	434	323
Precinct 9 (*o*)	219	.....
COLUMBIA COUNTY	12,877	9,589
Precinct 1	133	164
Precinct 2	338	396
Precinct 3 } (*d*)	5,156	964
Precinct 9 } (*d*)		515
Precinct 10, including Lake town } (*d*)		2,472
Lake town	2,020	1,379
Precinct 4	1,620	1,451
Precinct 5	1,756	1,145
Precinct 6, including Fort White village	1,803	714
Fort White village	376	.....
Precinct 7	1,053	961
Precinct 8	1,018	807
DADE COUNTY (*w*)	861	257
Precinct 1. Waveland	41	.....
Precinct 2. Lake Worth	244	.....
Precinct 3. Miami	364	.....
Precinct 4. Elliott Key	105	.....
Precinct 5. Jupiter	107	.....

a The clerk of the circuit court states that fourteen precincts were in existence in 1880; twelve only were returned.
b Part taken to form precinct 17 in 1887.
c Part taken to form precinct 20 in 1888.
d Not separately returned.
e Part taken to form precinct 18 in 1887.
f Parts taken to form precincts 15 and 16 in 1887 and 19 in 1888.
g Organized from parts of precincts 8 and 14 in 1887.
h Part taken to form precinct 16 in 1887.
i Parts taken to form precincts 15 in 1887 and 19 in 1888.
j Organized from parts of precincts 8 and 9 in 1887.
k Organized from parts of precincts 2, 7, and 12 in 1887.
l Organized from parts of precincts 4 and 5 in 1887.
m Organized from parts of precincts 8 and 14 in 1888.
n Organized from part of precinct 3 in 1888.
o Organized since 1880.
p Part taken to form Osceola county in 1887; precincts reorganized since 1880.
q Information as to changes in minor civil divisions incomplete.
r Organized in 1888.
s Organized from part of Hernando county in 1887.
t Population in 1880, 320.
u Population in 1880, 134.
v Not separately returned in 1880.
w Not returned by precincts in 1880.

TABLE 3.—AGGREGATE POPULATION BY MINOR CIVIL DIVISIONS—Continued.

FLORIDA—Continued.

MINOR CIVIL DIVISIONS.	1890	1880
DE SOTO COUNTY (*a*)	4,944	.....
Precinct 1. Fort Green	563	.....
Precinct 2. Wauchula	177	.....
Precinct 3. Coker	108	.....
Precinct 4. Pine Level	451	.....
Precinct 5. Charlotte Harbor	182	.....
Precinct 6. Grove	54	.....
Precinct 7. Punta Gorda, incl. Punta Gorda town.	344	.....
Punta Gorda town	262	.....
Precinct 8. Fort Ogden	352	.....
Precinct 9. Arcadia	814	.....
Precinct 10. Crewsville	440	.....
Precinct 11. Zolfo	628	.....
Precinct 12. Fish Eating Creek	111	.....
Precinct 13. Fort Bassenger	181	.....
Precinct 14. Avon Park	64	.....
Precinct 15. Bowling Green	196	.....
Precinct 16. Charlie Apopka	270	.....
Precinct 17. Nocatee	9	.....
DUVAL COUNTY (*b*)	26,800	19,431
Precinct 1. Fort George	85	.....
Precinct 2. New Berlin	550	.....
Precinct 3. Geigers	458	.....
Precinct 4. Baldwin	425	.....
Precinct 5. Maxville	349	.....
Precinct 6. Price	1,489	.....
Precinct 7. Moncrief	665	.....
Precinct 8. Panama	547	.....
Precinct 9. Chaseville	305	.....
Precinct 10. Mayport, incl. Mayport town	642	.....
Mayport town	294	.....
Precinct 11. Pablo, incl. Pablo Beach town	282	.....
Pablo Beach town	257	.....
Precinct 12. Arlington	465	.....
Precinct 13. South Shore, including St. Nicholas and South Jacksonville towns.	1,030	.....
St. Nicholas town	350	.....
South Jacksonville town	378	.....
Precinct 14. Mandarin, incl. Phillips town	2,307	.....
Phillips town	568	.....
Precincts 15 to 23, coextensive with Jacksonville city.	17,201	.....
Jacksonville city	17,201	7,650
Ward 1	700	
Ward 2	2,575	
Ward 3	2,289	
Ward 4	2,240	
Ward 5	2,524	
Ward 6	1,269	
Ward 7	1,539	
Ward 8	3,084	
Ward 9	981	
ESCAMBIA COUNTY (*b*)	20,188	12,156
Precinct 1, including Warrington town	1,574	.....
Warrington town	1,301	1,185
Precinct 2	523	.....
Precinct 3	736	.....
Precinct 4	722	.....
Precinct 5	336	.....
Precinct 6	835	.....
Precinct 7	912	.....
Precinct 8	198	.....
Precinct 9, incl. Bluff Springs town (*c*)	1,467	.....
Precinct 10	259	.....
Precinct 11	217	.....
Precincts 12, 13, 14, and 15, coextensive with Pensacola city.	11,750	.....
Pensacola city	11,750	6,845
Precinct 16	135	.....
Precinct 17	524	.....

a Organized from part of Manatee county in 1887.
b Precincts reorganized since 1880.
c Not separately returned.
d Information as to changes in minor civil divisions incomplete.
e Given as Rio Carrabelle and Shipkees House precincts in 1880.

MINOR CIVIL DIVISIONS.	1890	1880
FRANKLIN COUNTY (*d*)	3,308	1,791
Precinct 1, coextensive with Apalachicola city.	2,727	1,336
Precinct 2 (*e*), including Carrabelle village	581	455
Carrabelle village	482	.....
GADSDEN COUNTY	11,894	12,169
Precinct 1, including Quincy town	3,925	3,957
Quincy town	681	639
Precinct 2 (*c*)	2,310	663
Precinct 3 (*c*)		1,550
Precinct 4	971	1,278
Precinct 5	377	755
Precinct 6	770	862
Precinct 7	862	745
Precinct 8	1,007	843
Precinct 9, incl. Chattahoochee town	844	966
Chattahoochee town	383	.....
Precinct 10	828	550
HAMILTON COUNTY	8,507	6,790
Precinct 1. Jennings	779	2,306
Precinct 2. Jasper, incl. Jasper town (*c*)	2,627	2,311
Precinct 3. White Springs, including White Springs town.	1,527	1,438
White Springs town	543	.....
Precinct 4. Belmont	617	735
Precinct 5. Marion (*f*)	1,019	.....
Precinct 6. Pineville (*f*)	294	.....
Precinct 7. Bellville (*f*)	1,644	.....
HERNANDO COUNTY (*g*)	2,476	4,248
Precinct 1	308	.....
Precinct 2	134	.....
Precinct 3	395	.....
Precinct 4, including Brooksville town	1,015	.....
Brooksville town	512	.....
Precinct 5	340	.....
Precinct 6	284	.....
HILLSBORO COUNTY (*h*)	14,941	5,814
Precinct 1. Pinellos, including St. Petersburg town.	583	.....
St. Petersburg town	273	.....
Precinct 2. Johns Pass	321	.....
Precinct 3. Taylor School House	729	.....
Precinct 4. Curlew	461	.....
Precinct 5. Hermitage	243	.....
Precinct 6, including part of Tampa city	3,496	.....
Tampa city (part of)	3,306	.....
Total for Tampa city, in precincts 6 and 20.	5,532	720
Precinct 7. Pern	373	.....
Precinct 8. Pelot Chapel	180	.....
Precinct 9. Alafia	388	.....
Precinct 10. Thonotosassa	558	.....
Precinct 11. Cork	547	.....
Precinct 12. Little Manatee	213	.....
Precinct 13. Hurrah	210	.....
Precinct 14. Tarpon Springs, including Tarpon Springs town.	411	.....
Tarpon Springs town	327	.....
Precinct 15. New Hope	451	.....
Precinct 16. Sydney	340	.....
Precinct 17. Keysville	245	.....
Precinct 18. Keystone Park	137	.....
Precinct 19. Plant, including Plant town	1,361	.....
Plant town	349	.....
Precinct 20, including Fort Brook town and part of Tampa city.	3,416	.....
Fort Brook town	448	.....
Tampa city (part of)	2,226	.....
Precinct 21, coextensive with Port Tampa town.	278	.....

f Organized since 1880.
g Parts taken to form Citrus and Pasco counties in 1887; precincts reorganized since 1880.
h Comparison with population for 1880 can not be made; information as to changes in minor civil divisions incomplete.

TABLE 3.—AGGREGATE POPULATION BY MINOR CIVIL DIVISIONS—Continued.

FLORIDA—Continued.

MINOR CIVIL DIVISIONS.	1890	1880
HOLMES COUNTY (a)	4,336	2,170
Precinct 1. Cerro Gordo	409	.....
Precinct 2. Sandy Creek	329	.....
Precinct 3. Webb Mill	271	.....
Precinct 4. Green Mill	372	.....
Precinct 5. Ward Mill	393	.....
Precinct 6. Cutts Old Field	99	.....
Precinct 7. Big Creek	366	.....
Precinct 8. Ponce de Leon	297	.....
Precinct 9. Summerville	148	.....
Precinct 10. Newton	722	.....
Precinct 11. Westville	285	.....
Precinct 12. Bonifay	383	.....
Precinct 13. Barker Mill	157	.....
Precinct 14. Double Springs School House	105	.....
JACKSON COUNTY	17,544	14,372
Precinct 1	249	b2,632
Precinct 12	1,049	
Precinct 13	1,751	
Precinct 2	2,437	2,193
Precinct 3	1,379	972
Precinct 4	1,383	1,433
Precinct 5	374	381
Precinct 6, including Marianna city	3,419	2,714
Marianna city	926	586
Precinct 7	413	303
Precinct 8 (c)	2,123	689
Precinct 9 (c)		575
Precinct 10	2,050	1,702
Precinct 11	917	778
JEFFERSON COUNTY (a)	15,757	16,065
Precinct 1	1,758	.....
Precinct 2	1,900	.....
Precinct 3	962	.....
Precinct 4	1,651	.....
Precinct 5	1,468	.....
Precinct 6, including Monticello town	2,005	.....
Monticello town	1,218	.....
Precinct 7	1,077	.....
Precinct 8, including Ancilla village	1,334	.....
Ancilla village	216	.....
Precinct 9	895	.....
Precinct 10	1,352	.....
Precinct 11	763	.....
Precinct 12	592	.....
LAFAYETTE COUNTY (d)	3,686	2,441
Precinct 1 (c)	2,292	.....
Precinct 2 (c)		
Precinct 7 (c)		
Precinct 3	466	.....
Precinct 4	437	.....
Precinct 5	313	.....
Precinct 6	178	.....
LAKE COUNTY (e)	8,034	.....
Precinct 1. Astor	119	.....
Precinct 2. Altoona, incl. Altoona town	463	.....
Altoona town	120	.....
Precinct 3. Acron	125	.....
Precinct 4. Crow Bluff	100	.....
Precinct 5. Cassia	205	.....
Precinct 6. Seneca	120	.....
Precinct 7. Umatilla	356	.....
Precinct 8. Higley	161	.....
LAKE COUNTY—Continued.		
Precinct 9. Fort Mason	292	.....
Precinct 10. Leesburg, incl. Leesburg tn.	2,015	.....
Leesburg town	722	200
Precinct 11. Lady Lake	487	.....
Precinct 12. Okahumpka	297	.....
Precinct 13. Eustis, incl. Eustis town (c)	835	.....
Precinct 14. Sorrento	368	.....
Precinct 15. Tavares, incl. Tavares tn. (c)	272	.....
Precinct 16. Lane Park	109	.....
Precinct 17. Yalaha, incl. Yalaha village	376	.....
Yalaha village	101	.....
Precinct 18. Mascotte	508	.....
Precinct 19. Astabula	56	.....
Precinct 20. Victoria	47	.....
Precinct 21. Montverde	141	.....
Precinct 22. Clermont and Minneola	408	.....
Precinct 23. Mount Dora	174	.....
LEE COUNTY (f)	1,414	.....
Precinct 1. Fort Thompson	58	.....
Precinct 2. Alva	112	.....
Precinct 3. Orange Creek	103	.....
Precinct 4. Fort Myers, incl. Myers tn.	628	.....
Myers town	575	.....
Precinct 5. New Prospect	143	.....
Precinct 6. La Costa	3	.....
Precinct 7. Punta Rassa	155	.....
Precinct 8. Naples	58	.....
Precinct 9. Malco	133	.....
Precinct 10. Fort Doane	21	.....
LEON COUNTY	17,752	19,662
Precinct 1	931	842
Precinct 2	1,289	1,494
Precinct 3 (c)	2,064	877
Precinct 4, incl. Miccosukee vill. (c) (c)		2,094
Precinct 5	470	367
Precinct 6	1,109	1,200
Precinct 7 (g)	1,032	1,118
Precinct 8	1,051	1,607
Precinct 9 (g) (c)	1,578	915
Precinct 10 (c)		832
Precinct 11 (g)	1,719	946
Precinct 12 (g), comprising part of Tallahassee city.	1,354	2,194
Total for Tallahassee city, coextensive with precincts 12 and 13.	2,934	2,494
Precinct 13 (g), comprising part of Tallahassee city.	1,580	2,481
Precinct 14 (g)	1,641	1,131
Precinct 15	632	564
Precinct 16	382	250
Precinct 17 (g) (c)	920	499
Precinct 18 (c)		251
LEVY COUNTY	6,586	5,767
Precinct 1. Bronson, incl. Bronson vill.	651	b2,057
Bronson village (h)	291	
Precinct 2. Levyville (i)	657	
Precinct 3. Otter Creek (j)	650	681
Precinct 4. Cedar Keys, including Cedar Keys city (c). (c)	1,869	1,458
Precinct 9. Rosewood (k) (c)		.....
Precinct 5. Black Dirt	221	169
Precinct 6. Stafford Pond (l)	209	368
Precinct 7. Williston (m)	587	1,034
Precinct 8. Baico (n)	348	.....
Precinct 10. Judson (o)	834	.....
Precinct 11. Shell Pond (p)	560	.....

a Precincts reorganized since 1880.
b Not separately returned in 1880.
c Not separately returned.
d Not returned by precincts in 1880.
e Organized from parts of Orange and Sumter counties in 1887.
f Organized from part of Monroe county in 1887.
g The parts of precincts 12 and 13 outside the limits of Tallahassee city in 1880 have since been given to precincts 7, 9, 11, 14, and 17.
h Population in 1880, 381.
i Part taken to form precinct 10 since 1880.
j Part taken to form precinct 9 since 1880.
k Organized from part of precinct 3 since 1880.
l Part taken to form precinct 8 since 1880.
m Part taken to form precinct 11 since 1880.
n Organized from part of precinct 6 since 1880.
o Organized from part of precinct 2 since 1880.
p Organized from part of precinct 7 since 1880.

TABLE 3.—AGGREGATE POPULATION BY MINOR CIVIL DIVISIONS—Continued.

FLORIDA—Continued.

MINOR CIVIL DIVISIONS.	1890	1880
LIBERTY COUNTY	1,452	1,362
Precinct 1. Oak Grove	535	475
Precinct 2. Bristol	363	387
Precinct 3. Larkin	243	146
Precinct 4. Ready Branch	138	263
Precinct 5. Langston	173	91
MADISON COUNTY	14,316	14,798
Precinct 1. Madison, incl. Madison town	3,040	5,175
Madison town	781	756
Precinct 2. Ellaville, including Ellaville village (a). (a)	1,283	741
Precinct 3. Norton Creek (a)		544
Precinct 4	1,143	b1,880
Precinct 9. Tutens	710	
Precinct 5. Greenville, including Greenville village (a).	1,705	2,145
Precinct 6. Hamburg	2,416	2,374
Precinct 7. Cherry Lake	1,296	1,305
Precinct 8. Withlacoochee	857	634
Precinct 10. Hickstown (c)	877	.....
Precinct 11. Macedonia (c)	989	.....
MANATEE COUNTY (d)	2,895	3,544
Precinct 1. Palmetto, incl. Palmetto town	634	.....
Palmetto town	224	.....
Precinct 2. Mitchellville	391	.....
Precinct 3. Dry Prairie	226	.....
Precinct 4. Miakka	336	.....
Precinct 5. Manatee, incl. Manatee town	543	.....
Manatee town	289	.....
Precinct 6. Willemsenburg	373	.....
Precinct 7. Sarasota	392	.....
MARION COUNTY (e)	20,796	13,046
Precinct 1, including Ocala city	4,388	.....
Ocala city	2,904	803
Ward 1 — 340		
Ward 2 — 600		
Ward 3 — 700		
Ward 4 — 1,264		
Precinct 2	1,061	.....
Precinct 3 (a)	2,626	.....
Precinct 20 (a)		
Precinct 4, including Dunnellon town	1,646	.....
Dunnellon town	532	.....
Precinct 5	323	.....
Precinct 6	283	.....
Precinct 7	984	.....
Precinct 8	627	.....
Precinct 9 (a)	1,524	.....
Precinct 10 (a)		
Precinct 15 (a)		
Precinct 19 (a)		
Precinct 25 (a)		
Precinct 28 (a)		
Precinct 11	552	.....
Precinct 12	107	.....
Precinct 13	648	.....
Precinct 14	528	.....
Precinct 16, including Citra town	954	.....
Citra town	387	.....
Precinct 17, including Anthony town	648	.....
Anthony town	231	.....
Precinct 18	6	.....
Precinct 21	133	.....
Precinct 22	722	.....
Precinct 23, incl. Silver Springs village	292	.....
Silver Springs village	54	.....
Precinct 24	432	.....
Precinct 26, including Belleview town	987	.....
Belleview town	130	.....
Precinct 27	630	.....
Precinct 29	695	.....

MINOR CIVIL DIVISIONS.	1890	1880
MONROE COUNTY (f)	18,786	10,940
Precincts 1, 2, 3, 4, and 5, coextensive with Key West city.	18,080	.....
Key West city	18,080	9,890
Ward 1 — 3,096		
Ward 2 — 1,712		
Ward 3 — 3,603		
Ward 4 — 5,994		
Ward 5 — 3,675		
Precinct 6	273	.....
Precinct 7	337	.....
Precinct 8	96	.....
NASSAU COUNTY	8,294	6,635
Precinct 1, comprising part of Fernandina city. (a)	3,472	2,596
Precinct 12 (c), including part of Fernandina city. (a)		.....
Total for Fernandina city, comprising precinct 1 and part of 12.	2,803	2,562
Precinct 2	238	265
Precinct 3	246	216
Precinct 4	324	345
Precinct 5	203	216
Precinct 6 (a)	1,103	393
Precinct 7, incl. Kings Ferry town (a)		1,033
Kings Ferry town	260	187
Precinct 8	1,121	459
Precinct 9, including Callahan city (a)	1,079	379
Precinct 10	193	463
Precinct 11	217	270
Precinct 13 (c)	98	.....
ORANGE COUNTY (g)	12,584	6,618
Precinct 1, including Orlando city	3,927	.....
Orlando city	2,856	.....
Precinct 2, incl. Winter Park town. (a)	1,357	.....
Winter Park town — 270		
Precinct 9, incl. Longwood town (a)		
Longwood town — 57		
Precinct 3, including Sanford city. (a)	3,584	.....
Sanford city — 2,016		
Precinct 4, incl. Fort Reed town (a)		
Fort Reed town — 298		
Precinct 5	429	.....
Precinct 6	238	.....
Precinct 7	354	.....
Precinct 8	259	.....
Precinct 10 (a)	2,436	.....
Precinct 11, including Apopka town (a)		
Apopka town — 490		
Precinct 12 (a)		
OSCEOLA COUNTY (h)	3,133	.....
Precinct 1. Kissimmee, including Kissimmee city.	1,494	.....
Kissimmee city	1,086	.....
Precinct 2. Shingle Creek	154	.....
Precinct 3. Campbell	292	.....
Precinct 4. Bassville	517	.....
Precinct 5. Crabgrass	112	.....
Precinct 6. Lakeview	262	.....
Precinct 7. Bassinger	143	.....
Precinct 8. Narcoossee	159	.....
PASCO COUNTY (i)	4,249	.....
Precinct 1. Macon	425	.....
Precinct 2. Dade, including Dade city	970	.....
Dade city	321	.....
Precinct 3. Richland	513	.....

a Not separately returned.
b Not separately returned in 1880.
c Organized since 1880.
d Part taken to form De Soto county in 1887; comparison with population for 1880 can not be made; information as to changes in minor civil divisions incomplete.
e Comparison with population for 1880 can not be made; information as to changes in minor civil divisions incomplete.
f Part taken to form Lee county in 1887; precincts reorganized since 1880.
g Parts taken to form Lake and Osceola counties in 1887; precincts reorganized since 1880.
h Organized from parts of Brevard and Orange counties in 1887.
i Organized from part of Hernando county in 1887.

TABLE 3.—AGGREGATE POPULATION BY MINOR CIVIL DIVISIONS—Continued.

FLORIDA—Continued.

MINOR CIVIL DIVISIONS.	1890	1880
PASCO COUNTY—Continued.		
Precinct 4. Wesley Chapel	356	.....
Precinct 5. San Antonio	535	.....
Precinct 6. Chipco	292	.....
Precinct 7. St. Thomas	458	.....
Precinct 8. Loyce	62	.....
Precinct 9. Hudson	194	.....
Precinct 10. Auclote	178	.....
Precinct 11. Earnestville	266	.....
POLK COUNTY (*a*)	7,905	3,181
Precinct 1	459	.....
Precinct 2, including Fort Meade town	1,172	.....
Fort Meade town	267	105
Precinct 3, including Bartow town	1,485	.....
Bartow town	1,386	77
Precinct 4	378	.....
Precinct 5	496	.....
Precinct 6	463	.....
Precinct 7	151	.....
Precinct 8	54	.....
Precinct 9	362	.....
Precinct 10, including Lakeland town	1,078	.....
Lakeland town	552	.....
Precinct 11	262	.....
Precinct 12	373	.....
Precinct 13	214	.....
Precinct 14	248	.....
Precinct 15	261	.....
Precinct 16	358	.....
Precinct 17	91	.....
PUTNAM COUNTY (*b*)	11,186	6,261
Precinct 1, including Crescent city. Crescent city 554; Precinct 2; Precinct 3; Precinct 5; Precinct 6 (*c*)	1,729	.....
Precinct 4, including Welaka city (*c*)	403	.....
Precinct 7	232	.....
Precinct 8	437	.....
Precinct 9	465	.....
Precinct 10, incl. Federal Point city (*c*)	188	.....
Precinct 11, coextensive with Palatka Heights city.	454	.....
Precinct 12, comprising part of Palatka city.	657	.....
Total for Palatka city, coextensive with precincts 12, 13, 14, and 15.	3,039	1,616
Precinct 13, comprising part of Palatka city; Precinct 14, comprising part of Palatka city (*c*)	1,472	.....
Precinct 15, comprising part of Palatka city.	910	.....
Precinct 16, incl. Interlaken city. Interlaken city 207; Precinct 17; Precinct 22 (*c*)	1,847	.....
Precinct 18	943	.....
Precinct 19	501	.....
Precinct 20	352	.....
Precinct 21	596	.....
ST. JOHN COUNTY	8,712	4,535
Precinct 1	125	88
Precinct 2	404	234
Precinct 3	309	308
Precinct 4	555	361
Precinct 5, incl. New Augustine city	958	134
New Augustine city	553	.....
ST. JOHN COUNTY—Continued.		
Precinct 6	305	*d*310
Precinct 11	220	
Precinct 7	104	75
Precinct 8	321	210
Precinct 9 (*e*), including part of St. Augustine city; Precinct 13 (*f*), comprising part of St. Augustine city (*c*)	2,154	.....
Total for St. Augustine city (*g*), comprising part of precinct 9 and precincts 13, 14, and 15.	4,742	2,293
Precinct 10 (*e*)	315	.....
Precinct 12 (*f*)	182	.....
Precinct 14 (*f*), comprising part of St. Augustine city; Precinct 15 (*f*), comprising part of St. Augustine city (*c*)	2,760	.....
SANTA ROSA COUNTY	7,961	6,645
Precinct 1, including Bagdad town and Milton city.	3,945	3,477
Bagdad town	523	.....
Milton city	1,455	1,058
Precinct 2	216	
Precinct 3	381	
Precinct 4	106	*d*1,938
Precinct 5	153	
Precinct 6	155	
Precinct 7	561	411
Precinct 8	746	148
Precinct 9	283	218
Precinct 10	197	337
Precinct 11	238	116
Precinct 12 (*f*)	173	.....
Precinct 13 (*f*)	119	.....
Precinct 14 (*f*)	118	.....
Precinct 15 (*f*)	459	.....
Precinct 16 (*f*)	111	.....
SUMTER COUNTY (*h*)	5,363	4,686
Precinct 1. Court House, including Sumterville town. Sumterville town 214; Precinct 2. Oxford; Precinct 3. Wildwood, including Wildwood town. Wildwood town 419; Precinct 4. Rutland; Precinct 5. Bay Hill (*c*)	3,414	.....
Precinct 6. Webster	612	.....
Precinct 7. Center Hill	428	.....
Precinct 8. Bushnell	672	.....
Precinct 9. Massacre	126	.....
Precinct 10	111	.....
SUWANNEE COUNTY	10,524	7,161
Precinct 1. Live Oak, incl. Live Oak tn	2,051	2,282
Live Oak town	687	458
Precinct 2	1,136	795
Precinct 3	699	448
Precinct 4	450	573
Precinct 5, incl. Branford town. Branford town 335; Precinct 6; Precinct 14 (*f*) (*c*)	2,403	500 649
Precinct 7	604	503
Precinct 8	810	915
Precinct 9	792	496
Precinct 10 (*f*)	289	.....
Precinct 11 (*f*)	571	.....
Precinct 12 (*f*)	140	.....
Precinct 13 (*f*)	579	.....

a Comparison with population for 1880 can not be made; information as to changes in minor civil divisions incomplete.
b Precincts reorganized since 1880.
c Not separately returned.
d Not separately returned in 1880.
e Precincts 9 and 10 returned together in 1880 with a population of 2,815.
f Organized since 1880.
g In 1880 in precincts 9 and 10.
h Part taken to form Lake county in 1887; precincts reorganized since 1880.

TABLE 3.—AGGREGATE POPULATION BY MINOR CIVIL DIVISIONS—Continued.

FLORIDA—Continued.

MINOR CIVIL DIVISIONS.	1890	1880
TAYLOR COUNTY (*a*)	2,122	2,279
VOLUSIA COUNTY (*b*)	8,467	3,294
Precinct 1	520	.....
Precinct 2, including Orange town (*c*)	600	.....
Precinct 3, including Deland town	1,397	.....
Deland town	1,113	.....
Precinct 4, incl. Deleon Springs town	607	.....
Deleon Springs town	235	.....
Precinct 5, including Emporia town (*c*)	479	.....
Precinct 6, including Seville village	742	.....
Seville village	164	.....
Precinct 7, including Ormond village	319	.....
Ormond village	239	.....
Precinct 8, including Daytona town	1,025	.....
Daytona town	771	321
Precinct 9	356	.....
Precinct 10, including New Smyrna town	547	.....
New Smyrna town	287	119
Precinct 11	185	.....
Precinct 12	227	.....
Precinct 13	104	.....
Precinct 14, incl. Lake Helen village (*c*)	352	.....
Precinct 15	318	.....
Precinct 16	312	.....
Precinct 17	377	.....
WAKULLA COUNTY	3,117	2,723
Precinct 1. Oilstill } (*c*)	2,163	1,795
Precinct 2. Crawfordville } (*c*)		249
Precinct 3. Sopchoppy	536	542
Precinct 4. Ocklockonee	150	137
Precinct 5. St. Mark (*d*)	268	.....
WALTON COUNTY	4,816	4,201
Precinct 1. Knox Hill	616	552
Precinct 2. Euchee Anna	293	366
Precinct 3. Sandy Creek	321	299
Precinct 4. Limestone	427	330
Precinct 5. McDades Pond	214	295
Precinct 6. Shoal River	133	300
Precinct 7. Yellow River	316	150
Precinct 8. Alequa	192	100
Precinct 9. Boggy Bayon	130	582
Precinct 10. Portland	295	900
Precinct 11. Freeport	417	327
Precinct 12. Mossy Bend (*d*)	279	.....
Precinct 13. Argyle (*d*)	237	.....
Precinct 14. De Funiak Springs (*d*), coextensive with De Funiak Springs town.	672	.....
Precinct 15. Crestview (*d*)	220	.....
Precinct 16. Mossy Head (*d*)	54	.....
WASHINGTON COUNTY	6,426	4,089
Precinct 1. Vernon	1,194	1,330
Precinct 2. Davis Mill	612	1,196
Precinct 3. Caryville	871	561
Precinct 4. Econfina	421	319
Precinct 5. St. Andrew Bay, including St. Andrew Bay city.	399	371
St. Andrew Bay city	357	.....
Precinct 6. Point Washington	384	312
Precinct 7. Chipley (*d*), including Chipley city.	1,296	.....
Chipley city	354	.....
Precinct 8. Miller Ferry (*d*)	752	.....
Precinct 9. Grassy Point (*d*)	233	.....
Precinct 10. Parker (*d*)	264	.....

a Not returned by precincts.
b Not returned by precincts in 1880.
c Not separately returned.
d Organized since 1880.

GEORGIA.

[The numbers refer to militia districts.]

MINOR CIVIL DIVISIONS.	1890	1880
APPLING COUNTY	8,676	5,276
No. 442	882	795
No. 443	804	576
No. 456	1,752	1,536
No. 457, including Baxley town	1,253	1,145
Baxley town	337	110
No. 583	735	723
No. 1239	532	501
No. 1364 (*a*), including Hazlehurst town	1,189	.....
Hazlehurst town	290	.....
No. 1383 (*a*)	507	.....
No. 1390 (*a*)	537	.....
No. 1394 (*a*)	485	.....
BAKER COUNTY	6,144	7,307
No. 957	2,323	2,654
No. 971	2,362	2,004
No. 1183	1,459	2,649
BALDWIN COUNTY	14,608	13,806
No. 105. Gunn	711	781
No. 115. Salem	1,686	1,966
No. 318	2,479	2,777
No. 319. Pittsburg	1,422	1,248
No. 320, coextensive with Milledgeville city.	3,322	3,800
Milledgeville city:		
Ward 1 593		
BALDWIN COUNTY—Continued.		
Milledgeville city—Continued.		
Ward 2 234		
Ward 3 455		
Ward 4 388		
Ward 5 274		
Ward 6 1,378		
No. 321. Scottsboro	3,712	2,189
No. 322. Hill	1,276	1,045
BANKS COUNTY	8,562	7,337
No. 207. David	1,102	907
No. 208. Bushville	1,179	966
No. 265. Homer	946	883
No. 284. Washington	770	755
No. 371. Columbia	583	467
No. 448. Golden Hill	809	774
No. 465. Anderson, including part of Maysville town.	992	749
Maysville town (part of)	201	116
Total for Maysville town (*b*), in No. 465, Banks county, and No. 465, Jackson county.	327	116
No. 912. Poplar Spring, including part of Bellton town.	1,127	944
Bellton town (part of)	100	91
Total for Bellton town, in No. 912, Banks county, and No. 410, Hall county.	211	229
No. 1206. Wilmot	593	529
No. 1210. Berlin	461	363

a Organized since 1880.
b In 1880 in No. 465, Banks county, only.

TABLE 3.—AGGREGATE POPULATION BY MINOR CIVIL DIVISIONS—Continued.

GEORGIA—Continued.

MINOR CIVIL DIVISIONS.	1890	1880
BARTOW COUNTY	20,616	18,690
No. 819. Allatoona	706	778
No. 822. Cartersville (*a*), including Cartersville city.	6,508	5,650
Cartersville city	3,171	2,037
Ward 1 ... 1,112		
Ward 2 ... 403		
Ward 3 ... 559		
Ward 4 ... 1,097		
No. 827. Pine Log (*b*)	1,171	1,120
No. 828. Cassville	1,832	1,943
No. 851. Euharlee (*c*), incl. Euharlee town.	1,405	3,425
Euharlee town	144	24
No. 856. Adairsville, including Adairsville town.	2,186	1,559
Adairsville town	531	391
No. 936. Sixth	1,009	884
No. 952. Kingston, incl. Kingston town	1,778	1,908
Kingston town	559	483
No. 963. Stamp Creek	459	522
No. 1041. Wolf Pen	1,018	901
No. 1410. Salacoa (*d*)	167	.....
No. 1423. Iron Hill (*e*)	723	.....
No. 1424. Taylorsville (*e*), including Taylorsville town.	873	.....
Taylorsville town	87	95
No. 1425. Emerson (*f*)	781	.....
BERRIEN COUNTY	10,694	6,619
No. 518, including Alapaha town	1,505	786
Alapaha town	449	157
No. 1144	650	499
No. 1145, including Adel, Cecil, and Sparks towns.		792
Adel town ... 527		
Cecil town ... 203		
Sparks town ... 307		
No. 1146 (*h*)	4,712	587
No. 1148		510
No. 1311		491
No. 1314		544
No. 1427 (*g*)		...
No. 1156. Upper Ninth (*i*)	1,244	695
No. 1157. Nashville (*j*), including Nashville village.	1,381	1,216
Nashville village	426	.....
No. 1300	621	499
No. 1329. Connell Mills (*k*)	581	.....
BIBB COUNTY	42,370	27,147
No. 481. Godfrey	4,260	2,959
No. 482. Warrior	1,675	1,580
No. 483. Howard	1,731	1,456
No. 514. East Macon (*l*), exclusive of part of Macon city.	3,777	2,827
No. 519. Hazzard	1,194	1,023
No. 520. Rutland	2,440	1,999
No. 1085. Vineville	4,547	2,554
Macon city (*l*), comprising Nos. 564, 716, and part of 514.	22,746	12,749
Ward 1 ... 3,076		
Ward 2 ... 6,791		
Ward 3 ... 4,608		
Ward 4 ... 8,271		
BROOKS COUNTY	13,979	11,727
No. 659. Nankin	1,342	1,400
No. 660. Morven	2,300	1,856
No. 790. Tallokas	1,511	1,012
No. 1198. Groverville	1,548	2,193

MINOR CIVIL DIVISIONS.	1890	1880
BROOKS COUNTY—Continued.		
No. 1199. Quitman, incl. Quitman town	3,937	3,692
Quitman town	1,868	1,400
No. 1230. Dry Lake	978	1,574
No. 1402. Dixie (*m*)	1,109	.....
No. 1411. Hickory Head (*m*)	1,254	.....
BRYAN COUNTY	5,520	4,929
No. 19	1,382	1,422
No. 20. Way Station	1,935	2,135
No. 1137. Court House (*n*)	900	1,372
No. 1380 (*o*)	1,303	.....
BULLOCH COUNTY	13,712	8,053
No. 44. Sink Hole (*p*)	1,326	988
No. 45. Club House (*q*)	1,493	1,200
No. 46. Lockhart (*q*)	2,009	1,350
No. 47. Brier Patch (*p*)	2,605	2,406
No. 48. Hagau	1,451	1,073
No. 1209. Statesboro, incl. Statesboro town	1,845	1,036
Statesboro town	425	29
No. 1320. Laston (*r*)	1,228	.....
No. 1340. Bay (*s*)	1,755	.....
BURKE COUNTY	28,501	27,128
No. 60, incl. part of Waynesboro village	1,951	
Waynesboro village (part of)	834	
Total for Waynesboro village (*t*), in Nos. 60 and 62.	1,711	*u*3,982
No. 62, incl. part of Waynesboro village	2,335	
Waynesboro village (part of)	877	
No. 61	3,486	3,072
No. 63	1,995	2,006
No. 64	1,878	1,765
No. 65	1,639	1,368
No. 66	2,290	2,188
No. 67	1,590	1,789
No. 68	1,993	1,990
No. 69	773	959
No. 70	1,112	1,400
No. 71	1,240	1,364
No. 72	1,508	1,402
No. 73	1,724	932
No. 74, including Midville village (*h*)	1,390	1,703
No. 75	1,597	1,208
BUTTS COUNTY	10,565	8,311
No. 552. Iron Spring	1,054	1,045
No. 609. Dublin, incl. part of Flovilla town	873	829
Flovilla town (part of)	62	.....
Total for Flovilla town (*v*), in Nos. 609 and 614.	422	299
No. 610. Towaliga	1,205	1,074
No. 612. Jackson, including Jackson town	2,316	1,193
Jackson town	922	212
No. 613. Coody	1,089	1,000
No. 614. Indian Spring, including part of Flovilla town and McIntosh town.	1,391	987
Flovilla town (part of)	360	299
McIntosh town	315	.....
No. 615. Buttrill	1,530	1,318
No. 616. Northville	1,107	865

a Part taken to form No. 1425 in 1888.
b Part taken to form No. 1410 in 1888.
c Parts taken to form Nos. 1423 and 1424 since 1880.
d Organized from part of No. 827 in 1888.
e Organized from part of No. 851 since 1880.
f Organized from part of No. 822 in 1888.
g Organized from part of No. 1156 since 1880.
h Not separately returned.
i Part taken to form No. 1427 since 1880.
j Part taken to form No. 1329 since 1880.
k Organized from part of No. 1157 since 1880.
l Part of No. 514 annexed to Macon city since 1880.
m Organized since 1880.
n Part taken to form No. 1380 since 1880.
o Organized from part of No. 1137 since 1880.
p Part taken to form No. 1340 since 1880.
q Part taken to form No. 1320 since 1880.
r Organized from parts of Nos. 45 and 46 since 1880.
s Organized from parts of Nos. 44 and 47 since 1880.
t Population in 1880, 1,008.
u Not separately returned in 1880.
v Formerly Indian Spring; in 1880 in No. 614 only.

TABLE 3.—AGGREGATE POPULATION BY MINOR CIVIL DIVISIONS—Continued.

GEORGIA—Continued.

MINOR CIVIL DIVISIONS.	1890	1880
CALHOUN COUNTY	8,438	7,024
No. 574, including Arlington village	1,675	1,618
Arlington village	417	250
No. 626, including Leary village	2,130	1,729
Leary village	267	304
No. 1123, including Morgan town	1,717	1,461
Morgan town	180	111
No. 1283, including Williamsburg town	905	588
Williamsburg town	172	.....
No. 1304	681	636
No. 1316	1,330	992
CAMDEN COUNTY	6,178	6,183
No. 29. St. Mary, incl. St. Mary town	1,139	1,375
St. Mary town	575	.....
No. 30. Bailey Mills	664	819
No. 31. Satilla Mills	911	1,115
No. 32. Wright	1,122	972
No. 33. Horse Stamp	708	595
No. 270. Ward	1,634	1,307
CAMPBELL COUNTY	9,115	9,970
No. 499. Red Oak	1,019	1,063
No. 652. Palmetto, incl. Palmetto town	1,375	1,354
Palmetto town	552	473
No. 731. Sandtown	904	1,091
No. 733. Campbellton	842	787
No. 734. Old Ninth	836	824
No. 757. Goode	762	936
No. 1134. Fairburn, incl. Fairburn town	2,149	2,280
Fairburn town	695	563
No. 1165. Rivertown	797	1,044
No. 1204. Union	431	591
CARROLL COUNTY	22,301	16,901
No. 642. Villa Rica, incl. Villa Rica town	1,937	1,056
Villa Rica town	426	212
No. 649. Temple, incl. Temple town	2,345	1,863
Temple town	240	.....
No. 682. Whitesburg, including Whitesburg town.	1,315	1,432
Whitesburg town	294	368
No. 713. Roopville, incl. Roopville vill.	1,384	902
Roopville village	123	.....
No. 714. Carrollton, incl. Carrollton town	5,363	3,803
Carrollton town	1,451	926
No. 729. Cross Plains	1,302	955
No. 1006. Smithfield	678	926
No. 1111. Bowdon, incl. Bowdon town	1,756	1,172
Bowdon town	354	333
No. 1122. Fairplay	1,384	1,213
No. 1152. Kansas	1,056	502
No. 1163. Lowell	1,053	940
No. 1240. Turkey Creek	678	840
No. 1297. County Line	616	637
No. 1310. New Mexico	503	660
No. 1371. Shiloh (a)	581	.....
No. 1436. Flint Corner (a)	350	.....
CATOOSA COUNTY	5,431	4,739
No. 930. Ringgold, incl. Ringgold town	1,096	1,142
Ringgold town	465	436
No. 1084. Cross Roads, including Graysville town.	913	926
Graysville town	306	279
No. 1094. Chambers	759	627
No. 1095. Blackstock	825	625
No. 1096. Ninth	615	297
No. 1109. Catoosa	804	752
No. 1110. Wood Station	419	370
CHARLTON COUNTY	3,335	2,154
No. 32. Folkston	600	734
No. 959. Ganeyville	396	631
CHARLTON COUNTY—Continued.		
No. 1142. Trader Hill	578	403
No. 1193. Uptonville, incl. Race Pond tn.	754	236
Race Pond town	295	.....
No. 1220. Willisville	357	150
No. ——. Satilla (a)	650	.....
CHATHAM COUNTY	57,740	45,023
No. 5	4,334	5,167
No. 6	3,037	4,105
No. 7	2,804	2,442
No. 8	4,376	2,600
Savannah city, coextensive with Nos. 1, 2, 3, and 4.	43,189	30,709
CHATTAHOOCHEE COUNTY	4,902	5,670
No. 678. Gobler Hill	477	597
No. 787. Halloca	476	600
No. 1104. Cusseta, incl. Cusseta village	1,104	1,282
Cusseta village	241	166
No. 1106. Jamestown	644	956
No. 1107. Pine Knot	614	610
No. 1108. Coleman	1,172	1,175
No. 1153. Big Sandy	415	450
CHATTOOGA COUNTY	11,202	10,021
No. 870. Trion, including Trion town	1,767	1,485
Trion town	807	513
No. 925. Summerville, including Raccoon Mills (b) and Summerville towns.	2,276	1,820
Summerville town	560	340
No. 927. Teloga	791	728
No. 940. Dirt Town	1,310	1,520
No. 961. Seminole	1,006	788
No. 962. Subligna (c), incl. Subligna tn. (b)	684	1,293
No. 968. Alpine	885	927
No. 1083. Coldwater	1,156	976
No. 1216. Dirtseller	708	484
No. 1382. Haywood (d)	619	.....
CHEROKEE COUNTY	15,412	14,325
No. 792. Canton, including Canton town	1,567	1,203
Canton town	659	363
No. 817. Bell	672	1,000
No. 818. Mullin	876	805
No. 890. Woodstock	1,189	1,080
No. 960. Salacoa	545	566
No. 971. Clayton	879	916
No. 1000. Cross Roads	1,119	1,000
No. 1008. Harbin	1,058	1,356
No. 1010. Hickory Flat	1,187	1,159
No. 1015. Lickskillet	993	898
No. 1019. Wildcat	799	744
No. 1028. Fairplay	854	851
No. 1031. Con Creek	830	800
No. 1032. Ball Ground, including Ball Ground village.	1,155	692
Ball Ground village	296	.....
No. 1174. Little River	751	655
No. 1279. Sixes	938	600
CLARKE COUNTY	15,186	11,702
No. 216. Athens, including Athens city	9,334	7,463
Athens city	8,639	6,099
Ward 1	3,314	
Ward 2	1,462	
Ward 3	1,920	
Ward 4	1,943	
No. 217. Georgia Factory	857	1,100
No. 218. Puryear	1,006	657
No. 219. Sandy Creek	1,000	690
No. 220. Buck Branch	1,385	942
No. 241. Barber Creek	943	850
No. 1347. Kenney (a)	661	.....

a Organized since 1880.
b Not separately returned.
c Part taken to form No. 1382 since 1880.
d Organized from part of No. 962 since 1880.

TABLE 3.—AGGREGATE POPULATION BY MINOR CIVIL DIVISIONS—Continued.

GEORGIA—Continued.

MINOR CIVIL DIVISIONS.	1890	1880
CLAY COUNTY	7,817	6,650
No. 431. Town, incl. Fort Gaines town	2,294	1,906
Fort Gaines town	1,097	867
No. 749. Cotton Hill	2,622	3,031
No. 969. Bluffton, including Bluffton town	2,901	1,713
Bluffton town	298	76
CLAYTON COUNTY	8,295	8,027
No. 538. Panhandle	1,060	1,146
No. 548. Poplar Springs	1,103	1,918
No. 1088. Jonesboro, incl. Jonesboro city	3,151	3,427
Jonesboro city	803	1,048
No. 1189. Adamson	1,170	1,536
No. 1406. Ellenwood (a)	752	.....
No. 1446. Oak (a)	1,059	.....
CLINCH COUNTY	6,652	4,138
No. 586. Mud Creek	1,580	756
No. 970. Magnolia	589	386
No. 1052. Stockton, including Humphreys and Stockton villages.	992	465
Humphreys village	247	.....
Stockton village	329	200
No. 1061. Rabbitville	422	724
No. 1141. Morgan	515	392
No. 1219. Jones Creek	175	253
No. 1224. Homerville	857	607
No. 1280. Dupont, incl. Dupont town (b)	658	555
No. 1365. Withers (a)	93	.....
No. 1389. Sausey (a)	771	.....
COBB COUNTY	22,286	20,748
No. 845. Roswell, coextensive with Roswell town.	1,138	1,180
No. 846. Powder Springs, including Powder Springs town.	1,808	1,978
Powder Springs town	262	.....
No. 851. Acworth, incl. Acworth town	2,159	1,821
Acworth town	815	633
No. 895. Coxe	949	1,642
No. 897. Merritt	1,097	1,354
No. 898. Marietta, incl. Marietta city	6,515	5,461
Marietta city	3,384	2,227
No. 911. Gritter	1,619	1,200
No. 991. Big Shanty, incl. Kennesaw tn.	1,225	1,463
Kennesaw town	168	244
No. 992. Lemons	362	1,011
No. 1017. Oregon	1,361	1,241
No. 1292. Smyrna, incl. Smyrna town	1,430	1,087
Smyrna town	416	259
No. 1318. Red Rock	703	660
No. 1319. Post Oak	405	650
No. 1378. Austell (a), incl. Austell town	894	.....
Austell town	582	.....
No. 1395. Howell (a)	621	.....
COFFEE COUNTY	10,483	5,070
No. 437. Pickren	1,722	1,049
No. 748. Douglas	1,287	766
No. 1026. Willacoochee, including Willacoochee town.	1,907	1,180
Willacoochee town	398	.....
No. 1127. Wootten	1,255	570
No. 1130. Pearson	1,945	1,020
No. 1170. Tanner	1,017	485
No. 1353. McDonald (a)	1,350	.....
COLQUITT COUNTY	4,794	2,527
No. 799. Bridge Creek	916	882
No. 1020. Robinson	831	519
No. 1151. Moultrie	645	790
No. 1184. Warrior	501	336
No. 1373 (a)	864	.....
No. 1374 (a)	465	.....
No. 1445 (a)	572	.....

a Organized since 1880.
b Not separately returned.

MINOR CIVIL DIVISIONS.	1890	1880
COLUMBIA COUNTY	11,281	10,465
No. 125. Marville	1,785	c4,139
No. 126. Kiokee	1,558	
No. 128. Harlem, including Harlem town	2,244	1,865
Harlem town	647	292
No. 129. Appling	1,640	960
No. 131. Morrow	1,095	927
No. 134. Dunn Chapel	724	1,114
No. 135. Hazen	1,185	973
No. 1285. Grovetown	1,050	487
COWETA COUNTY	22,354	21,109
No. 645. Sixth, incl. Sharpsburg town	1,833	1,730
Sharpsburg town	177	110
No. 646. Fifth, including Newnan city	4,447	3,621
Newnan city	2,859	2,006
No. 647. Fourth	1,459	1,500
No. 691. First, including Senoia town	2,134	3,407
Senoia town	863	731
No. 693. Third	2,406	2,380
No. 742. Cedar Creek	1,041	1,056
No. 746. Seventh	1,024	1,136
No. 755. Hurricane	1,016	1,146
No. 806. Second	2,586	2,616
No. 992. Panther Creek	1,237	1,049
No. 1139. Grantville, incl. Grantville tn.	1,467	1,468
Grantville town	654	618
No. 1358. Turin (a), including Turin town.	1,028	.....
Turin town	161	.....
No. 1393. Haralson (a), including Haralson town.	676	.....
Haralson town	114	.....
CRAWFORD COUNTY	9,315	8,656
No. 494	632	1,128
No. 497	1,142	1,026
No. 521	1,099	906
No. 529	1,277	1,186
No. 532	1,205	1,073
No. 573, including Knoxville village	2,275	1,600
Knoxville village	580	.....
No. 577	722	837
No. 630	963	900
DADE COUNTY	5,707	4,702
No. 873. Sligo	253	242
No. 875. Mill	314	312
No. 960. Trenton, incl. Trenton town	629	524
Trenton town	378	255
No. 974. Creek	548	492
No. 1037. McMahon, including New England town.	543	283
New England town	201	.....
No. 1038. Rising Fawn, including Rising Fawn town.	1,278	1,128
Rising Fawn town	927	827
No. 1089. Egypt	265	249
No. 1129. Upper	290	405
No. 1214. Mountain	91	130
No. 1222. Coal, including Coal town	1,496	937
Coal town	360	.....
DAWSON COUNTY	5,612	5,837
No. 820. Sanford	519	523
No. 830. Amicolola	445	399
No. 916. Shoal Creek	333	378
No. 931. Savannah (d)	364	412
No. 979. Gilmer Cutoff	433	402
No. 989. Yellow Creek	880	976
No. 1016. Black, including Silver village	509	492
Silver village	362	.....
No. 1022. Barrett	523	500
No. 1023. Kilow	197	235
No. 1178. Dawsonville	842	850
No. 1180. Purdy	353	445
No. 1323. High Shoals	214	225

c Not separately returned in 1880.
d Returned as No. 829 in 1880.

TABLE 3.—AGGREGATE POPULATION BY MINOR CIVIL DIVISIONS—Continued.

GEORGIA—Continued.

MINOR CIVIL DIVISIONS.	1890	1880
DECATUR COUNTY	19,949	19,072
No. 513. Bainbridge (*a*), including Bainbridge town.	3,021	3,556
Bainbridge town	1,668	1,436
No. 553. Harrison	830	1,024
No. 621. Limesink (*a*) } No. 1324. Pearce (*b*)	1,869	1,695 } 425
No. 635. Lower Spring Creek (*c*)	1,082	1,025
No. 694. Attapulgus (*d*), including Attapulgus town (*b*).	1,006	1,189
No. 720. Whigham (*a*), including Whigham town.	1,378	1,545
Whigham town	264	144
No. 914. Faceville (*e*)	563	1,750
No. 1005. Cooper (*a*)	1,255	1,369
No. 1046 (*f*)	922	2,284
No. 1188. Pine Hill (*c*)	1,884	1,575
No. 1258. Wight	658	735
No. 1277. Belcher	813	900
No. 1325. Recovery (*g*)	657	.....
No. 1342. Kendricks (*h*)	401	.....
No. 1361. Climax (*i*)	1,275	.....
No. 1387. Rock Pond (*j*)	301	.....
No. 1392. Fowlstown (*k*)	902	.....
No. 1430 (*l*)	454	.....
No. 1431 (*m*)	678	.....
DEKALB COUNTY	17,189	14,497
No. 487. Philips	554	1,268
No. 524. Shallow Ford	494	462
No. 531. Decatur (*n*), incl. Decatur town	2,800	3,018
Decatur town	1,013	639
No. 536. Panthersville (*o*)	1,140	2,503
No. 563. Diamond (*p*)	709	1,065
No. 572. Browning (*q*)	929	1,251
No. 637. Evans (*p*)	643	761
No. 683. Lithonia (*p*), incl. Lithonia town.	2,493	1,169
Lithonia town	1,182	266
No. 686. Cross Keys (*r*)	816	1,212
No. 1045. Stone Mountain, including Stone Mountain town.	1,605	1,788
Stone Mountain town	929	799
No. 1327. Clarkston (*s*), including Clarkston town.	794	.....
Clarkston town	271	33
No. 1349. Mill (*t*)	1,314	.....
No. 1379. Edgewood (*u*)	1,322	.....
No. 1398. Redan (*v*)	675	.....
No. 1416. Doraville (*w*)	485	.....
No. 1449. McWilliams (*l*)	416	.....
DODGE COUNTY	11,452	5,358
No. 317. Rawlins	2,388	1,198
No. 339. Pond	958	761
No. 349 (*x*), including Eastman town	4,298	1,387
Eastman town	1,082	.....
No. 364. Mitchell	815	508
No. 384. Eddins	975	730
No. 1254 (*x*), including Chauncey village.	1,861	774
Chauncey village	633	.....
No. 1438. Clark (*y*)	157	.....

MINOR CIVIL DIVISIONS.	1890	1880
DOOLY COUNTY	18,146	12,420
No. 516 (*z*)	2,702	1,968
No. 535 (*aa*), including Vienna town	2,930	2,241
Vienna town	536	.....
No. 585 (*bb*), incl. Unadilla village (*b*)	2,456	1,922
No. 633 (*cc*)	945	1,177
No. 640 (*dd*)	970	1,054
No. 732 (*ee*), including Arabi village (*b*)	1,094	224
No. 945 (*ff*)	1,075	888
No. 1004 (*gg*)	1,883	1,673
No. 1012 (*hh*)	1,351	983
No. 1040 (*ii*), including Cordele town	2,740	290
Cordele town	1,578	.....
DOUGHERTY COUNTY	12,206	12,622
No. 620	2,667	2,239
No. 945, including Albany town	6,283	6,356
Albany town	4,008	3,216
No. 1097	3,256	4,027
DOUGLAS COUNTY	7,794	6,934
No. 730. Douglasville, including Douglasville town.	1,827	1,216
Douglasville town	863	286
No. 736. Chapel Hill	676	589
No. 784. Chestnut Log	591	659
No. 1259. Connor	1,190	955
No. 1260. Fairplay	974	900
No. 1271. Middle	867	951
No. 1272. Crombie	496	772
No. 1273. Salt Springs, including Lithia Springs town.	1,173	892
Lithia Springs town	290	.....
EARLY COUNTY	9,792	7,611
No. 430. Cedar Springs	1,506	1,117
No. 510. River	1,617	836
No. 854. Damascus	1,449	2,763
No. 866. Blakely, including Blakely town.	2,616	1,510
Blakely town	441	279
No. 1140. Urquhart	939	1,056
No. 1164. Cuba	381	329
No. 1435. Arlington (*l*)	1,284	.....
ECHOLS COUNTY	3,079	2,553
No. 719. Gilmore	706	473
No. 904	555	469
No. 1058. Statenville	514	594
No. 1211	878	620
No. 1306. Forest	426	397
EFFINGHAM COUNTY	5,599	5,979
No. 9	851	1,008
No. 10, including Guyton town	2,130	2,240
Guyton town	541	.....
No. 11	1,433	1,558
No. 12	1,185	1,173

a Part taken to form No. 1361 since 1880.
b Not separately returned.
c Part taken to form No. 1342 since 1880.
d Part taken to form No. 1392 since 1880.
e Part taken to form No. 1325 since 1880.
f Parts taken to form Nos. 1387 and 1431 since 1880.
g Organized from part of No. 914 since 1880.
h Organized from parts of Nos. 635 and 1188 since 1880.
i Organized from parts of Nos. 513, 621, 720, and 1005 since 1880; part taken to form No. 1392.
j Organized from part of No. 1046 since 1880; part taken to form No. 1431.
k Organized from parts of Nos. 694 and 1361 since 1880.
l Organized since 1880.
m Organized from parts of Nos. 1046 and 1387 since 1880.
n Parts taken to form Nos. 1327 and 1379 since 1880.
o Part taken to form No. 1349 since 1880.
p Part taken to form No. 1398 since 1880.
q Part taken to form No. 1327 since 1880.
r Part taken to form No. 1416 since 1880.
s Organized from parts of Nos. 531 and 572 since 1880.
t Organized from part of No. 536 since 1880.
u Organized from part of No. 531 since 1880.
v Organized from parts of Nos. 563, 637, and 683 since 1880.
w Organized from part of No. 686 since 1880.
x Part taken to form No. 1438 in 1889.
y Organized from parts of Nos. 349 and 1254 in 1889.
z Formerly county district No. 3.
aa Formerly county district No. 7.
bb Formerly county district No. 2.
cc Formerly county district No. 9.
dd Formerly county district No. 1.
ee Formerly county district No. 13.
ff Formerly county district No. 14.
gg Formerly county district No. 10; part given to No. 1040 since 1880.
hh Formerly county district No. 6.
ii Formerly county district No 11; part of No. 1004 annexed since 1880.

TABLE 3.—AGGREGATE POPULATION BY MINOR CIVIL DIVISIONS—Continued.

GEORGIA—Continued.

MINOR CIVIL DIVISIONS.	1890	1880
ELBERT COUNTY	15,376	12,957
No. 189. Elberten, incl. Elberton town	2,244	1,508
Elberton town	1,572	927
No. 190. Longstreet	1,016	956
No. 191. Eliam	1,180	1,336
No. 192. Petersburg	567	800
No. 193. Wyches	999	1,077
No. 195. Ruckersville, including Ruckersville town (a).	1,235	1,141
No. 196. Moss	912	768
No. 197. Pike	1,926	1,465
No. 199. Gaines	973	718
No. 201. Goshen, including Bowman town	1,857	1,301
Bowman town	323	.....
No. 202. Webbsboro	1,227	1,058
No. 315. Centerville	1,240	829
EMANUEL COUNTY	14,703	9,759
No. 49	1,542	1,854
No. 50	614	408
No. 53, including Swainsboro town	2,681	1,680
Swainsboro town	395	186
No. 57	1,880	1,729
No. 58	1,688	897
No. 59	1,154	1,269
No 395	1,427	973
No 1208	1,136	949
No 1333 (b)	1,138	.....
No. 1429 (b)	759	.....
No. 1452 (b)	684	.....
FANNIN COUNTY	8,724	7,245
No 844. Noontootla	824	717
No. 913. Morganton, including Mineral Bluff and Morganton towns.	1,762	1,482
Mineral Bluff town	76	.....
Morganton town	170	143
No. 980. Caldwell	783	741
No. 1025. Fairplay	505	450
No. 1027. Skeinah	575	491
No. 1029. Hot House	732	624
No. 1047. Sugar Creek	669	602
No 1130. Mobile	635	537
No 1205. Flint Hill	556	467
No 1242. Rock Creek	332	189
No 1265. Toccea, incl. Blue Ridge town	868	521
Blue Ridge town	264	.....
No. 1308. Hemptown	483	424
FAYETTE COUNTY	8,728	8,605
No. 495. Sixth	1,281	1,112
No. 496. Fifth, incl. Fayetteville town	1,931	1,833
Fayetteville town	380	138
No. 538. Fourth	1,068	957
No. 549. Upper Seventh	1,006	998
No. 624. Lower Seventh	1,159	1,520
No. 709. Black Rock	379	423
No. 1248. Hopeful	531	591
No. 1262. Europe	458	419
No. 1293. Brooks Station	915	752
FLOYD COUNTY	28,391	24,418
No. 829. Cave Springs, including Cave Springs town.	2,143	2,181
Cave Springs town	952	835
No. 855. North Carolina	1,891	2,056
No. 859. Watter	1,526	1,295
FLOYD COUNTY—Continued.		
No. 919. Rome, including East Rome and Forestville towns, Rome city, and South Rome town (a).	12,453	8,099
East Rome town	514	.....
Forestville town	771	529
Rome city (c)	6,957	3,877
Ward 1	1,914	
Ward 2	1,443	
Ward 3	1,156	
Ward 4 (d)	1,254	
Ward 5	1,190	
No. 923. Texas Valley	1,055	1,149
No. 924. Barker	2,340	2,516
No. 949. Floyd Springs (e)	922	1,317
No. 962. Chulio	2,286	2,219
No. 1048. Etowah	711	910
No. 1059. Livingston	1,469	1,677
No. 1120. Flatwood	890	999
No. 1337. Everett Springs (f)	515	.....
No. ——. Foster Mill (b)	190	.....
FORSYTH COUNTY	11,155	10,559
No. 795. Big Creek	1,593	1,524
No. 835. Hightower	938	1,203
No. 841. Chestatee	1,291	1,604
No. 878. Coal Mountain	646	1,512
No. 879. Cumming, incl. Cumming town	1,855	1,815
Cumming town	356	250
No. 880. Vickery Creek	930	1,275
No. 885. Chattaheochee	1,106	1,142
No. 1276. Bell	539	484
No. 1351. Roland (g)	639	.....
No. 1413. Settendown (h)	1,009	.....
No. 1437. Barker (i)	609	.....
FRANKLIN COUNTY	14,670	11,453
No. 206. Bryant (j), incl. Lavonia town	1,416	854
Lavonia town	283	72
No. 210. Gunnell	1,359	1,000
No. 211. Flintsville	1,367	1,159
No. 212. Byrum (k)	1,021	1,279
No. 213. Gumlog (k)	950	1,199
No. 215. Big Smith	1,047	1,072
No. 263. Dooley (l)	690	1,016
No. 264. Carnesville, including Carnesville town.	1,988	1,444
Carnesville town	275	184
No. 267. Wolfpit	816	553
No. 370. Manley (j), incl. Royston town	692	957
Royston town	340	127
No. 812. Strange	939	920
No. 1363. West Bowersville (m)	711	.....
No. 1377. Red Hollow (n)	996	.....
No. 1420. Middle River (o)	678	.....
FULTON COUNTY	84,655	49,137
No. 469. Cook, including Bellwood and Exposition Mills villages, but exclusive of part of Atlanta city.	3,827	p2,438
Bellwood village	587	237
Expositien Mills village	601	.....
No. 479. Bryant	998	1,110
No. 530. Black Hall, including Pittsburg village and West End city, but exclusive of part of Atlanta city.	3,990	p3,140
Pittsburg village	684	.....
West End city	1,445	874
No. 722. Buckhead	1,194	1,692
No. 1100. Oak Grove	756	782

a Not separately returned.
b Organized since 1880.
c De Soto town annexed since 1880.
d Formerly De Soto town.
e Part taken to form No. 1337 since 1880.
f Organized from part of No. 949 since 1880.
g Organized in 1882.
h Organized in 1887.
i Organized in 1889.
j Part taken te form No. 1363 since 1880.
k Part taken to form No. 1377 since 1880.
l Part taken to form Ne. 1420 since 1880.
m Organized from parts of Nos. 206 and 370 since 1880.
n Organized from parts of Nos. 212 and 213 since 1880.
o Organized from part of Ne. 263 since 1880.
p Includes part now in Atlanta city.

TABLE 3.—AGGREGATE POPULATION BY MINOR CIVIL DIVISIONS—Continued.

GEORGIA—Continued.

MINOR CIVIL DIVISIONS.	1890	1880
FULTON COUNTY—Continued.		
No. 1289. Adamsville	991	1,045
No. 1328. Collins (a)	1,404	.....
No. 1332. East Point (a), including East Point town.	1,512	.....
East Point town	738	195
No. 1348. South Bend (a), exclusive of part of Atlanta city.	1,980	.....
No. 1362. Peachtree (a), exclusive of part of Atlanta city.	1,188	.....
No. 1422. Edgewood (a), exclusive of part of Atlanta city.	1,282	.....
Atlanta city (b), comprising Nos. 1026 and 1234 and parts of 469, 530, 1348, 1362, and 1422.	65,533	37,409
Ward 1	13,793	
Ward 2	10,347	
Ward 3	8,422	
Ward 4	10,662	
Ward 5	10,559	
Ward 6	11,750	
GILMER COUNTY	9,074	8,386
No. 850. Ellijay, including Ellijay town	1,797	1,515
Ellijay town	437	200
No. 864. Tickanetly (c)	645	1,106
No. 907. Boardtown	705	657
No. 932. Cartecay (d)	874	900
No. 958. Mountaintown	889	796
No. 1009. Tails Creek	660	800
No. 1035. Leaches	425	396
No. 1091. Ball Ground	511	760
No. 1135. Town Creek	448	381
No. 1136. Cherry Log	521	430
No. 1274. Ridgeway	331	322
No. 1302. Coosawattee	389	323
No. 1341. Diamond (e)	516	.....
No. 1355. Alto (f)	363	.....
GLASCOCK COUNTY	3,720	3,577
No. 1167, including Gibson town	843	773
Gibson town	197	123
No. 1168	1,252	1,239
No. 1169	1,153	1,018
No. 1234	472	547
GLYNN COUNTY	13,420	6,497
No. 25. Sea Islands	1,214	883
No. 26, including Brunswick city	9,560	4,749
Brunswick city	8,459	2,891
No. 27	1,310	865
No. 1356 (a)	1,336	.....
GORDON COUNTY	12,758	11,171
No. 849. Calhoun, incl. Calhoun town	2,188	1,710
Calhoun town	680	510
No. 856. Lily Pond	1,022	907
No. 874. Fairmount	976	814
No. 973. Seventh	1,145	970
No. 980. Resaca, including Resaca town	985	853
Resaca town	197	191
No. 1054. Sugar Valley, including Sugar Valley town.	1,273	1,085
Sugar Valley town	164	.....
No. 1055. Plainville	894	993
No. 1056. Sonoraville	1,488	1,231
No. 1057. Twentyfourth	536	545
No. 1063. Eighth	837	733
No. 1064. Oostanaula	791	821
No. 1235. Coosawattee	623	509

MINOR CIVIL DIVISIONS.	1890	1880
GREENE COUNTY	17,051	17,547
No. 137. Halladaw	568	511
No. 138. Woodville	1,395	1,096
No. 140. Union Point	1,526	1,308
No. 141. Caldwell	1,235	1,486
No. 142. Austin	1,076	898
No. 143. Greensboro, including Greensboro city.	2,151	2,627
Greensboro city	1,313	1,621
No. 144. White Plains, including White Plains town.	1,325	1,218
White Plains town	510	459
No. 145. Winfield	665	979
No. 146. Branche	1,430	1,009
No. 147. Partee	660	973
No. 148. Penfield, incl. Penfield town (g)	1,753	1,357
No. 149. Foster	850	656
No. 160. Winslett	525	557
No. 161. Parks	615	931
No. 162. Credill	458	897
No. 163. Hutchinson	819	1,044
GWINNETT COUNTY	19,899	19,531
No. 316. Ben Smith	1,309	1,727
No. 404. Goodwin, incl. Suwanee town	1,732	1,553
Suwanee town	166	215
No. 405. Berkshire	1,286	1,650
No. 406. Pinckneyville, including Norcross town.	1,975	1,694
Norcross town	713	500
No. 407. Lawrenceville, including Lawrenceville town.	2,171	1,862
Lawrenceville town	566	463
No. 408. Cates	1,067	1,242
No. 444. Hog Mountain	781	1,280
No. 478. Harbin	943	786
No. 544. Martin (h)	1,022	1,087
No. 550. Sugar Hill, incl. Buford town	1,749	1,408
Buford town	496	396
No. 562. Cains	1,315	1,706
No. 571. Rockbridge	1,281	1,373
No. 1263. Duluth, including Duluth town.	1,072	892
Duluth town	319	242
No. 1295. Bay Creek	1,301	1,271
No. 1397. Puckett (a)	895	.....
HABERSHAM COUNTY	11,573	8,718
No. 371. Polecat	270	197
No. 402. Currahee (i)	1,220	1,377
No. 409. Clarksville, including Clarksville town.	1,287	933
Clarksville town	396	291
No. 414. Mud Creek	831	1,060
No. 422. Deep Creek	1,040	862
No. 440. Toccoa, incl. Toccoa town (i)	2,582	1,478
Toccoa town	1,120	679
No. 501. Batesville	734	682
No. 666. Cool Spring	358	377
No. 752. Center Hill, including Mount Airy town.	970	940
Mount Airy town	201	112
No. 977. Fairplay	541	423
No. 1021. Fork	494	389
No. 1391. Falling Water (a), including Porters Mill town.	394	.....
Porters Mill town	148	.....
No. 1449. Cornelia (a), including Cornelia and Demorest towns.	852	.....
Cornelia town	175	.....
Demorest town	208	.....
HALL COUNTY	18,047	15,298
No. 268. Tadmor	1,150	933
No. 385. Morgan	773	1,264

a Organized since 1880.
b The parts of Nos. 1026 and 1234 outside of city limits (population, 1,521 in 1880) annexed since 1880.
c Part taken to form No. 1341 since 1880.
d Part taken to form No. 1355 since 1880.
e Organized from part of No. 864 since 1880.
f Organized from part of No. 932 since 1880.
g Not separately returned.
h Returned as No. 554 in 1880.
i Toccoa town given as in Nos. 402 and 440 in 1880.

TABLE 3.—AGGREGATE POPULATION BY MINOR CIVIL DIVISIONS—Continued.

GEORGIA—Continued.

MINOR CIVIL DIVISIONS.	1890	1880
HALL COUNTY—Continued.		
No. 392. Clinchem	843	973
No. 403. Glade, including Lula town (a)	1,749	1,487
No. 410. Naramore, including part of Bellton town.	618	581
Bellton town (part of)	111	138
Total for Bellton town, in No. 912, Banks county, and No. 410, Hall county.	211	229
No. 411. Gainesville, incl. Gainesville city	4,484	3,007
Gainesville city	3,202	1,919
Ward 1	995	
Ward 2	1,236	
Ward 3	971	
No. 413. Roberts	611	664
No. 434. Quillian	1,203	1,012
No. 565. Wilson	995	889
No. 569. Bark Camp	841	836
No. 570. Whelchels	592	573
No. 575. Fork	695	763
No. 803. Big Hickory	447	464
No. 810. Polksville	796	877
No. 1270. Flowery Branch, incl. Flowery Branch town.	1,113	975
Flowery Branch town	350	289
No. 1385. Candler (b)	720	.....
No. 1419. Friendship (b)	417	.....
HANCOCK COUNTY	17,149	16,989
No. 101	1,119	908
No. 102, including part of Sparta town	3,042	2,376
Sparta town (part of)	750	596
Total for Sparta town, in Nos. 102 and 113.	1,540	848
No. 103	589	1,015
No. 104	500	1,052
No. 106. Powellton	765	772
No. 107	580	624
No. 108	560	995
No. 109	484	543
No. 111. Culverton	1,082	933
No. 112. Jewell, incl. Jewell village (a)	980	1,018
No. 113, including part of Sparta town	2,125	2,001
Sparta town (part of)	790	252
No. 114	983	927
No. 116	1,257	1,133
No. 117	1,312	993
No. 118, including Linton village	1,771	1,699
Linton village	176	.....
HARALSON COUNTY	11,316	5,974
No. 653. Tallapoosa, incl. Tallapoosa city.	3,040	904
Tallapoosa city	1,699	52
No. 813. Price	1,042	660
No. 1077. Draketown	1,462	1,178
No. 1078. Wildcat	776	950
No. 1143. Buchanan, incl. Buchanan town.	1,882	1,541
Buchanan town	324	158
No. 1225. Buncombe	570	498
No. 1251. Bremen, incl. Bremen town	749	243
Bremen town	312	.....
No. 1335. Felton (b), incl. Felton town	1,038	.....
Felton town	314	.....
No. 1426. Waco (b), incl. Waco town	757	.....
Waco town	357	.....
HARRIS COUNTY	16,797	15,758
No. 672. Hamilton, incl. Hamilton tn. (a)	2,010	1,703
No. 679. Whitaker	1,058	1,204
No. 695. Ellerslie	1,387	1,352
No. 696. Cataula	1,167	948
No. 703. Goodman, incl. Chipley tn. (a)	1,187	734
No. 707. Lower 19th	1,298	1,209
No. 717. Blue Spring	1,755	1,624
No. 781. Davidson	932	1,004
No. 782. Milner Cross Roads	701	772
No. 786. Valley Plains	1,326	1,314

MINOR CIVIL DIVISIONS.	1890	1880
HARRIS COUNTY—Continued.		
No. 920. Whitesville	776	769
No. 934. Waverly Hall	1,288	1,038
No. 1186. Upper 19th	724	887
No. 1247. Smith Cross Roads	1,188	1,200
HART COUNTY	10,887	9,094
No. 1112. Town, incl. Hartwell town (a)	2,425	1,796
No. 1113. Ray	1,284	1,102
No. 1114. Smith	993	1,075
No. 1115. Reed Creek	1,006	800
No. 1116. Hall, incl. Bowersville town	975	589
Bowersville town	275	.....
No. 1117. Shoal Creek	1,615	1,398
No. 1118. McCurry	1,581	1,354
No. 1119. Alford	1,008	980
HEARD COUNTY	9,557	8,769
No. 693. Cooksville	637	586
No. 702. Houston	747	951
No. 761	1,558	1,368
No. 779. Enon Grove	773	819
No. 788. Franklin, incl. Franklin village	1,427	1,466
Franklin village	250	269
No. 792	1,129	882
No. 938. Corinth	627	630
No. 939. State Line	1,051	940
No. 987	1,608	1,127
HENRY COUNTY	16,220	14,193
No. 486. Sixth	924	1,103
No. 489. Tussahaw	1,272	1,043
No. 491. Love	834	727
No. 498. McDonough, including McDonough town.	2,414	1,808
McDonough town	515	320
No. 576. Locust Grove (c), including Locust Grove town.	1,448	1,097
Locust Grove town	255	.....
No. 611. McMullen	828	955
No. 622. Brushy Knobs	705	546
No. 638. Beersheba	892	732
No. 641. Lowe	1,148	1,356
No. 723. Hampton, incl. Hampton town	2,255	2,311
Hampton town	422	621
No. 767. Sandy Ridge	1,098	738
No. 775. Stockbridge, including Stockbridge town.	1,655	1,178
Stockbridge town	287	.....
No. 888. Shake Rag	747	599
HOUSTON COUNTY	21,613	22,414
No. 492. Lower 14th	1,161	1,000
No. 500. Upper 11th	1,215	1,100
No. 527. Kemp	1,573	1,573
No. 528. Fort Valley, including Fort Valley town.	4,080	4,031
Fort Valley town	1,752	1,277
No. 541. Hickory Grove	1,220	1,194
No. 542. Hayneville	1,506	1,612
No. 619. Lower Town, including part of Perry city (d).	1,758	1,942
Perry city (part of)	471	712
Total for Perry city, in Nos. 619 and 928.	665	929
No. 765. Upper 14th	1,401	1,585
No. 769. Lower 5th	1,590	1,016
No. 771. Upper 5th	878	1,430
No. 887. Sixth, including Byron town	1,895	1,651
Byron town	219	137
No. 926. Henderson (d)	1,336	2,139
No. 928. Upper Town, including part of Perry city.	1,307	1,302
Perry city (part of)	194	217
No. 970. Chancey Store	693	839

a Not separately returned.
b Organized since 1880.
c Returned as No. 567 in 1880.

d That part of Perry city in No. 619 given as in No. 926 in 1880.

TABLE 3.—AGGREGATE POPULATION BY MINOR CIVIL DIVISIONS—Continued.

GEORGIA—Continued.

MINOR CIVIL DIVISIONS.	1890	1880
IRWIN COUNTY	6,316	2,696
No. 432	1,509	1,062
No. 518	609	551
No. 690	884	500
No. 901	712	333
No. 982	1,200	250
No. 1388 (a)	922	.....
No. 1421 (a)	480	.....
JACKSON COUNTY	19,176	16,297
No. 242. Clarkesboro	1,527	1,416
No. 243. House, including part of Jug Tavern town.	1,408	1,310
Jug Tavern town (part of)	159	.....
Total for Jug Tavern town, in No. 243, Jackson county, and No. 249, Walton county.	202	.....
No. 245. Jefferson, including part of Jefferson town.	2,009	1,484
Jefferson town (part of)	486	419
Total for Jefferson town (b), in Nos. 245 and 257.	540	419
No. 246. Chandler	1,277	1,316
No. 248. Randolph (c)	747	1,845
No. 253. Newtown	1,811	1,884
No. 255. Minister, including Harmony Grove village.	2,335	1,817
Harmony Grove village	611	407
No. 257. Harrisburg, including part of Jefferson town.	1,897	1,440
Jefferson town (part of)	54	.....
No. 428. Cunningham	1,631	1,344
No. 455. Miller	1,442	915
No. 465. Wilson, including part of Maysville town.	1,125	816
Maysville town (part of)	126	.....
Total for Maysville town (d), in No. 465, Banks county, and No. 465, Jackson county.	327	116
No. 1042. Santa Fe	764	710
No. 1407. Hoschton (e), including Hoschton village.	1,203	.....
Hoschton village	2·7	.....
JASPER COUNTY	13,879	11,851
No. 262. Lazenby	452	538
No. 288. Horeb (f)	667	619
No. 289. Smith and Jordan (g)	666	685
No. 290. Wyatt	854	579
No. 291. Blackwell	561	668
No. 292. Henderson and Cook	571	568
No. 293. Hillsboro, incl. Hillsboro town	765	491
Hillsboro town	166	.....
No. 294. Johnson and Malone	814	990
No. 295. Mouticello, incl. Monticello town.	1,859	1,473
Monticello town	849	511
No. 296. Martin and Burney	773	595
No. 297. Thompson and Barnes	961	598
No. 363. Shady Dale, including Machen and Shady Dale towns.	1,143	738
Machen town	228	.....
Shady Dale town	152	.....
No. 364. Douegal	500	644
No. 365. Lawrence	404	501
No. 373. Gladesville	910	981
No. 379. Minter and Gilstrap	807	580
No. 380. Robinson and Kelly	1,039	473
No. 905. Waters (h)	133	130
JEFFERSON COUNTY	17,213	15,671
No. 76. Stapleton	2,844	2,198
No. 77. Stellaville	1,781	1,520
JEFFERSON COUNTY—Continued.		
No. 78. Fleming	806	956
No. 79. Grange	1,297	1,289
No. 81. Pope Hill	1,746	1,881
No. 82. Louisville, incl. Louisville town	1,576	1,368
Louisville town	836	575
No. 83. Wadley, including Wadley town	2,802	2,523
Wadley town	522	281
No. 84. Alexander	1,519	1,444
No. 85. Bartow, including Bartow town	2,842	2,492
Bartow town	437	248
JOHNSON COUNTY	6,129	4,800
No. 55. Kite	926	402
No. 56. Pullen	432	243
No. 1201. Wrightsville, incl. Wrightsville town.	1,370	1,904
Wrightsville town	479	272
No. 1202. Ring Jaw	342	431
No. 1203. Ivy	945	755
No. 1266. Smith	557	312
No. 1301. Buckeye	271	753
No. 1326. Powell (a)	520	.....
No. 1396. Price (a)	303	.....
No. 1405. Rice (a)	463	.....
JONES COUNTY	12,709	11,613
No. 202. Wallace	610	637
No. 299. Finney	573	581
No. 300. Barron	977	686
No. 301. Tranquilla	945	800
No. 304. Roberts	1,014	1,046
No. 305. Lester	801	613
No. 347. Towles	627	496
No. 358. Pope	1,050	999
No. 359. Burden	1,487	1,597
No. 360. White	620	480
No. 361. Hawkins	635	797
No. 377. Hammock	637	688
No. 378. Ethridge	564	545
No. 447. Saunders	599	514
No. 450. Clinton	536	540
No. 459. Davidson	1,034	594
LAURENS COUNTY	13,747	10,053
No. 52. Smith	862	1,431
No. 86. Buckeye	1,205	819
No. 341. Burgamies	865	790
No. 342. Dublin, including Dublin town	3,015	1,919
Dublin town	862	574
No. 343. Pinetuckey	642	1,563
No. 344. Hampton Mill	489	1,099
No. 345. Harvard	1,182	984
No. 391. Bailey	1,048	1,178
No. 1309. Jackson	1,194	270
No. 1338. Oconee (a)	582	.....
No. 1367. Lowery (a)	562	.....
No. 1368. Burch (a)	737	.....
No. 1369. Reedy Springs (a)	1,053	.....
No. 1412. Carter (a)	311	.....
LEE COUNTY	9,074	10,577
No. 738. Palmyra	2,147	3,190
No. 915. Leesburg, incl. Leesburg town	1,991	2,027
Leesburg town	442	358
No. 975. Redbone	1,267	1,472
No. 976. Smithville, incl. Smithville tn. (i)	1,646	1,943
No. 1238. Chokee, including Chokee town	2,023	1,945
Chokee town	153	.....

a Organized since 1880.
b In 1880 in No. 245 only.
c Part taken to form No. 1407 since 1880.
d In 1880 in No. 465, Banks county, only.
e Organized from part of No. 248 since 1880.
f Returned as No. 287 in 1880.
g Returned as No. 283 in 1880.
h Returned as No. 409 in 1880.
i Not separately returned.

TABLE 3.—AGGREGATE POPULATION BY MINOR CIVIL DIVISIONS—Continued.

GEORGIA—Continued.

MINOR CIVIL DIVISIONS.	1890	1880
LIBERTY COUNTY	12,887	10,649
No. 15 (a)	4,364	6,144
No. 16	1,294	1,039
No. 17	2,778	2,004
No. 24	1,518	970
No. 1132	616	492
No. 1359 (b)	2,317	.....
LINCOLN COUNTY	6,146	6,412
No. 182. Shady Hill	590	692
No. 183. Salem	643	868
No. 184. Samuel	820	604
No. 185. Sybert	436	371
No. 186. Lincoluton, incl. Lincolnton town	1,185	1,133
Lincolnton town	220	70
No. 187. Goshen	912	1,036
No. 188. White Plains	802	979
No. 269. Parks	758	729
LOWNDES COUNTY	15,102	11,049
No. 658. Lower Fork	1,398	1,011
No. 661. Naylor	2,176	1,688
No. 662. Clyattville (c)	2,274	1,047
No. 1246. Ousley (c)		1,011
No. 663, including Valdosta town	5,992	3,791
Valdosta town	2,854	1,515
No. 1267. Folsom	808	612
No. 1268. Ocean Poud	1,433	1,100
No. 1307. Cat Creek	1,021	789
LUMPKIN COUNTY	6,867	6.526
No. 821. Auraria	929	1,014
No. 831. Martin Ford	268	280
No. 837. Dahlonega, incl. Dahlonega town	1,382	1,164
Dahlonega town	896	602
No. 838. Shoal Creek	381	378
No. 840. Nimblewill	362	537
No. 900. Yahoola	504	471
No. 935. Davis	486	423
No. 999. Crumby	576	557
No. 1051. Wahoo	391	320
No. 1116. Chestatee	468	422
No. 1244. Frogtown	164	227
No. 1252. Hightower	254	400
No. 1296. Cane Creek	299	333
No. 1352. Mill Creek (d)	249	.....
No. 1415. Jones Creek (d)	154	.....
MCDUFFIE COUNTY	8,789	9,449
No. 132. Republican	1,489	1,594
No. 133. Dearing (e)	1,972	1,688
No. 134. Thomson, incl. Thomson town	3,044	3,239
Thomson town	836	700
No. 152. Mount Auburn	856	1,182
No. 274. Wrightsboro	1,428	1,746
MCINTOSH COUNTY	6,470	6,241
No. 22	1,246	1,276
No. 271. Darien, including Darien city	4,514	4,401
Darien city	1,491	1,543
No. 1312. Sea Islands	710	564
MACON COUNTY	13,183	11,675
No. 543. Marshallville, including Marshallville village.	2,569	1,821
Marshallville village	1,086	543
No. 740	720	776
No. 757	1,098	1,044
No. 770. Montezuma, including Montezuma town.	4,027	3,496
Montezuma town	706	440
MACON COUNTY—Continued.		
No. 814 (c)	2,778	1,859
No. 1002 (c)		791
No. 1070. Oglethorpe, incl. Oglethorpe tn	1,991	1,888
Oglethorpe town	486	442
MADISON COUNTY	11,024	7,978
No. 203. Fork	798	815
No. 204. Danielsville, including Danielsville town.	1,610	1,022
Danielsville town	149	128
No. 205. Brooklyn	1,884	1,222
No. 262. Pocotalago	1,431	1,278
No. 382. Grove Hill	2,010	1,533
No. 383. Pitman	1,638	981
No. 438. Mill	704	731
No. 591. Harrison	949	396
MARION COUNTY	7,728	8,598
No. 710. Kitchafoonee	992	1,819
No. 807. Buena Vista, including Buena Vista town.	2,745	1,751
Buena Vista town	788	529
No. 808. Tazewell	525	1,096
No. 948. Brantley	915	1,274
No. 955. Fort Perry	353	817
No. 1034. Draneville	1,687	1,841
No. 1339. Pine Knot (d)	511	.....
MERIWETHER COUNTY	20,740	17,651
No. 657. Rocky Mount	1,406	1,467
No. 665. Greenville, incl. Greenville tn. (c)	2,663	2,175
No. 669. Woodbury, incl. Woodbury town	2,201	1,595
Woodbury town	369	94
No. 704	1,431	1,129
No. 705. Warnersville	1,172	1,431
No. 706	632	755
No. 715	1,887	1,690
No. 726. White Sulphur Springs	1,583	1,311
No. 809. Lone Oak	2,293	1,497
No. 1213. Middle 9th	2,065	1,651
No. 1281. Luthersville, incl. Luthersville town (c).	1,140	1,613
No. 1290	1,346	1,337
No. 1400. Midway (d)	493	.....
No. ——. Jones Mills (d)	428	.....
MILLER COUNTY	4,275	3,720
No. 903	1,522	1,655
No. 1029	1,387	1,188
No. 1160	1,366	877
MILTON COUNTY	6,208	6,261
No. 823. Double Branch	1,213	1,145
No. 842. Old First	978	948
No. 892. Little River	446	551
No. 1172. Newtown	773	818
No. 1175. Crossville	605	691
No. 1176. Alpharetta, including Alpharetta town.	1,383	1,304
Alpharetta town	256	164
No. 1226. Grogan	282	285
No. 1227. Big Creek	528	519
MITCHELL COUNTY	10,906	9,392
No. 625	2,915	1,899
No. 791	953	636
No. 1033	593	2,252
No. 1173, including Camilla town	3,325	3,133
Camilla town	866	672
No. 1194, including Pelham village	1,752	956
Pelham village	385	168
No. 1299	1,368	516

a Part taken to form No. 1359 since 1880.
b Organized from part of No. 15 since 1880.
c Not separately returned.
d Organized since 1880.
e Returned as No. 153 in 1880.

TABLE 3.—AGGREGATE POPULATION BY MINOR CIVIL DIVISIONS—Continued.

GEORGIA—Continued.

MINOR CIVIL DIVISIONS.	1890	1880
MONROE COUNTY	19,137	18,808
No. 466. Middlebrook	1,165	976
No. 467. Cabaniss	1,364	1,043
No. 473	999	711
No. 474. Kelsey	683	795
No. 480. Forsyth, including Forsyth city	1,681	1,898
Forsyth city	920	1,105
No. 504	1,513	1,546
No. 523	1,617	1,694
No. 539	1,326	1,399
No. 554	970	1,100
No. 557, including Culloden village (a)	1,484	1,447
No. 595. Evers	1,023	957
No. 596. Dillard	1,239	1,201
No. 599. Russellville	812	834
No. 618	1,192	1,150
No. 632	1,079	952
No. 634	990	1,105
MONTGOMERY COUNTY	9,248	5,381
No. 51	1,468	1,367
No. 275	1,528	1,097
No. 393	639	850
No. 394	1,095	1,023
No. 1221	1,283	1,044
No. 1343 (b), incl. Mount Vernon village	1,370	.....
Mount Vernon village	707	69
No. 1386 (b)	857	.....
No. 1417 (b)	464	.....
No. 1450 (b)	544	.....
MORGAN COUNTY	16,041	14,032
No. 276. City, including Madison city	3,091	2,956
Madison city	2,131	1,974
No. 277. Martin	695	800
No. 278. Kingston	478	481
No. 279. Buckhead	847	800
No. 280. Fairplay	764	612
No. 281. Wellington	923	902
No. 282. Adsboro	1,009	643
No. 283. Whitfield, incl. Rutledge city	1,160	835
Rutledge city	588	273
No. 284. Harris	970	945
No. 285. Shepherd, including Godfrey and Pennington villages (a).	1,791	1,689
No. 286. Mann	882	729
No. 396. Durdin	808	649
No. 397. Seats	1,283	937
No. 399. Askew, incl. Florence village (a).	654	532
No. 400. Hello	686	522
MURRAY COUNTY	8,461	8,269
No. 824. Town, incl. Spring Place town	1,414	929
Spring Place town	194	234
No. 825. Ball Ground	935	1,170
No. 874. Tenth	996	1,035
No. 972. Doolittle	848	856
No. 984. Eighth	975	1,239
No. 1011. Alaculsa	641	787
No. 1013. McDonald	1,033	904
No. 1039. Shuck Pen	1,111	1,100
No. 1291. Bull Pen	508	249
MUSCOGEE COUNTY	27,761	19,322
No. 675. Upatoie } (c)	1,576	1,747
No. 774. Steam Mill }		
No. 772. Nance (d), exclusive of part of Columbus city.	2,082	3,684
No. 921. Bozeman (d), exclusive of part of Columbus city.	5,423	2,966
No. 1128. Edwards	1,377	802
Columbus city (d), comprising Nos. 668, 773, and parts of 772 and 921.	17,303	10,123

MINOR CIVIL DIVISIONS.	1890	1880
NEWTON COUNTY	14,310	13,623
No. 420. Brick Store	1,809	1,419
No. 461. Stansell	1,103	1,189
No. 462. Town, including Covington and Oxford towns.	3,990	3,346
Covington town	1,823	1,415
Oxford town	791	554
No. 463. Wyatt	636	594
No. 464. Brewer	1,090	1,113
No. 477. Hay, including Newborn town	2,014	2,136
Newborn town	230	.....
No. 546. Gaither	717	559
No. 547. Oak Hill	525	779
No. 567. Rocky Plains	1,012	972
No. 1249. Gum Creek	1,049	1,065
No. 1261. Cedar Shoals	365	451
OCONEE COUNTY	7,713	6,351
No. 221. Watkinsville, including Watkinsville town.	1,474	1,205
Watkinsville town	314	350
No. 222. Farmington	845	551
No. 223. Scull Shoals	824	661
No. 224. Dark Corner	681	969
No. 225. Wildcat	1,008	779
No. 239. High Shoals	1,136	560
No. 240. Buncombe	698	1,016
No. 261. Salem	594	610
No. 1331. Mars Hill (b)	453	.....
OGLETHORPE COUNTY	16,951	15,400
No. 226. Beaverdam	1,793	1,322
No. 227. Wolfskin	1,371	1,070
No. 228. Bowling Green	1,421	1,162
No. 229. Lexington, including Lexington town (a).	1,751	1,408
No. 230. Woodstock	870	1,355
No. 232. Bairdstown	711	519
No. 233. Simstown	1,924	2,088
No. 234. Falling Creek	1,041	1,124
No. 235. Pleasant Hill	1,223	822
No. 236. Grove Creek	1,617	1,295
No. 237. Glade	991	1,041
No. 238. Goose Pond	1,234	1,429
No. 1303. Crawford, incl. Crawford town (a)	1,004	765
PAULDING COUNTY	11,948	10,887
No. 832. Burnt Hickory	865	1,151
No. 839. Nineteenth	388	660
No. 942. Weddington	890	880
No. 951. Cain	848	995
No. 1003. Acorn Tree	879	995
No. 1043. California	690	1,274
No. 1080. Dallas, including Dallas town	2,057	1,635
Dallas town	455	169
No. 1081. Old Twentieth	932	1,116
No. 1087. Pumpkin Vine	527	600
No. 1207. Eutah	815	728
No. 1218. Humphrey	597	853
No. 1381. Hiram (b)	931	.....
No. 1414. Braswell (b)	890	.....
No. 1443. Tallapoosa (b)	639	.....
PICKENS COUNTY	8,182	6,790
No. 794. Talking Rock (e)	571	726
No. 899. Dug Road	1,026	725
No. 1026. Persimmon Tree	676	605
No. 1036. Truckwheel, including Talking Rock town.	888	777
Talking Rock town	141	.....
No. 1098. Town, including Jasper town	1,061	1,005
Jasper town	333	146
No. 1099. Grassy Knob	573	461

a Not separately returned.
b Organized since 1880.
c Not separately returned in 1880 and in 1890.
d Parts of Nos. 772 and 921 annexed to Columbus city since 1880.
e Part taken to form No. 1370 since 1880.

TABLE 3.—AGGREGATE POPULATION BY MINOR CIVIL DIVISIONS—Continued.

GEORGIA—Continued.

MINOR CIVIL DIVISIONS.	1890	1880
PICKENS COUNTY—Continued.		
No. 1101. Jerusalem (*a*)	602	914
No. 1129. Townsend, incl. Nelson town	1,460	668
Nelson town	266	.....
No. 1182. Sharp Top	411	438
No. 1287. Cross Roads (*a*)	373	471
No. 1370. Ludville (*b*)	541	.....
PIERCE COUNTY	6,379	4,538
No. 584 (*c*), including Blackshear town	2,361	1,951
Blackshear town	656	778
No. 590	1,244	1,174
No. 1181	1,312	615
No. 1250 (*c*)	1,001	798
No. 1330 (*d*)	461	.....
PIKE COUNTY	16,300	15,849
No. 505. Molina, including Concord and Molina villages.	2,150	1,792
Concord village	360	.....
Molina village	198	.....
No. 533. Barnesville, incl. Barnesville tn	3,466	3,896
Barnesville town	1,839	1,962
No. 534. Hollandville	1,282	1,467
No. 540. Milner, incl. Milner village (*e*)	1,848	2,059
No. 545. Williamson	1,206	1,081
No. 551. Meansville	1,894	1,579
No. 580. Zebulon, incl. Zebulon town	1,294	1,041
Zebulon town	315	245
No. 581. Eppinger	1,691	1,571
No. 592	1,469	1,363
POLK COUNTY	14,945	11,952
No. 1072. Rockmart, incl. Rockmart town	1,752	1,939
Rockmart town	411	450
No. 1073. Buucombe	690	997
No. 1074. Fish Creek	1,562	1,266
No. 1075. Cedartown, including Cedartown town.	6,595	4,240
Cedartown town	1,625	843
No. 1076. Hampton	1,578	1,470
No. 1079. Hutchings	785	1,080
No. 1223. Young	1,711	960
No. 1447. Browning (*f*)	272	.....
PULASKI COUNTY	16,559	14,058
No. 348. Salem	1,285	354
No. 364. Mitchell	905	556
No. 384. Hartford, including part of Frazier town.	2,669	1,249
Frazier town (part of)	56	.....
No. 386. Cochran, incl. Cochran town (*e*) and part of Frazier town (*e*).	2,763	4,130
No. 387. Trippville	1,742	1,076
No. 388. Walker	746	680
No. 511. Duprees	1,211	1,181
No. 542. Hawkinsville, including Hawkinsville town.	3,718	3,844
Hawkinsville town	1,755	1,542
No. 764. Whitfield Mills	688	100
No. 1236. Blue Springs	832	888
PUTNAM COUNTY	14,842	14,539
No. 306. Glades	721	669
No. 307. Rockville	1,228	1,229
No. 308. Popcastle	1,178	921
No. 309. Tompkins	787	793
No. 310. Donegal	973	951
No. 311. Opposition	884	729

MINOR CIVIL DIVISIONS.	1890	1880
PUTNAM COUNTY—Continued.		
No. 312. Garrard	855	803
No. 313. Johnston	662	583
No. 314. Kinderhook	718	656
No. 367. Fork	706	567
No. 368. Eatonton, exclusive of part of Eatonton city.	666	*g*1,933
No. 369. Half Acre	688	709
No. 374. Harrison, exclusive of part of Eatonton city.	961	*g*1,167
No. 375. Patrick	608	901
No. 389. Ashbank	729	857
No. 390. Hawkins	796	1,071
Eatonton city, in Nos. 368 and 374	1,682	1,371
QUITMAN COUNTY	4,471	4,392
No. 811. Eighth, incl. Georgetown village.	2,425	2,387
Georgetown village	348	245
No. 1195. North Carolina	894	885
No. 1196. Florida	518	461
No. 1197. Bumbleton	634	659
RABUN COUNTY	5,606	4,634
No. 436. Chechero	566	508
No. 452. Warwoman	377	339
No. 509. Tallulah	913	854
No. 556. Tennessee Valley	790	651
No. 587. Clayton	631	618
No. 597. Tiger, incl. Tallulah Falls town	528	298
Tallulah Falls town	149	.....
No. 636. Persimmon	680	594
No. 1014. Moccasin	728	404
No. 1275. Stonepile	393	368
RANDOLPH COUNTY	15,267	13,341
No. 718. Cuthbert, incl. Cuthbert town	4,379	4,215
Cuthbert town	2,328	2,129
No. 777	1,992	2,261
No. 934	1,223	793
No. 947	1,418	1,758
No. 954	1,190	1,453
No. 998	1,140	1,491
No. 1131. Coleman, incl. Coleman town	1,336	1,370
Coleman town	211	.....
No. 1334. Shellman (*f*), incl. Shellman tn	2,589	.....
Shellman town	462	.....
RICHMOND COUNTY	45,194	34,665
No. 119	1,121	1,227
No. 121 (*h*)	1,207	2,400
No. 123	3,028	3,787
No. 124	1,620	1,873
No. 1269 (*i*), incl. Somerville village (*e*), but exclusive of ward 5, Augusta city.	3,263	3,487
No. 1434 (*j*)	1,655	.....
Augusta city (*i*), comprising Nos. 120, 122, 398, 600, and part of 1269.	33,300	21,891
Ward 1 6,142		
Ward 2 5,820		
Ward 3 5,865		
Ward 4 11,442		
Ward 5 4,031		
ROCKDALE COUNTY	6,813	6,838
No. 475. Sheffield	1,411	1,539
No. 476. Town, including Conyers town.	3,586	3,440
Conyers town	1,349	1,374
No. 561. Honey Creek	1,064	1,190
No. 1251. Lorraine	752	669

a Part taken to form No. 1370 since 1880.
b Organized from parts of Nos. 794, 1101, and 1287 since 1880.
c Part taken to form No. 1330 since 1880.
d Organized from parts of Nos. 584 and 1250 since 1880.
e Not separately returned.
f Organized since 1880.
g Includes part of Eatonton city.
h Part taken to form No. 1434 since 1880.
i Part of No. 1269 annexed to Augusta city (now ward 5) since 1880.
j Organized from part of No. 121 since 1880.

TABLE 3.—AGGREGATE POPULATION BY MINOR CIVIL DIVISIONS—Continued.

GEORGIA—Continued.

MINOR CIVIL DIVISIONS.	1890	1880
SCHLEY COUNTY	5,443	5,302
No. 785. Lickskillet	823	949
No. 882. Lacrosse	1,442	1,415
No. 946. Patton Hill	1,160	1,096
No. 961, including Ellaville town (*a*)	2,018	1,842
SCREVEN COUNTY	14,424	12,786
No. 34, including Sylvania town	2,592	2,194
Sylvania town	338	314
No. 35	2,231	1,793
No. 36	1,701	2,015
No. 37	612	721
No. 38	681	693
No. 80 (*b*)	1,803	2.346
No. 259	1,311	1,355
No. 260	734	782
No. 1286	857	887
No. 1444 (*c*), including Millen town (*a*)	1,902	.....
SPALDING COUNTY	13,117	12,585
No. 490. Cabin	1,489	1,723
No. 1001, coextensive with Griffin city	4,503	3,620
Griffin city:		
Ward 1	1,005	
Ward 2	1,378	
Ward 3	744	
Ward 4	1,376	
No. 1065. Orr	1,331	1,229
No. 1066. Akins	1,511	1,479
No. 1067. Mount Zion	827	763
No. 1068. Union	1,387	1,686
No. 1069. Africa	1,494	1,417
No. 1159. Lime Creek	575	668
STEWART COUNTY	15,682	13,998
No. 725. Mineral Springs	1,981	1,768
No. 727. Richland, incl. Richland town	2,039	952
Richland town	457	.....
No. 747. Patanla	497	945
No. 780. Antioch	1,453	1,719
No. 796. Lumpkin, incl. Lumpkin town (*a*)	3,845	2,784
No. 801. Florence	1,572	1,911
No. 816. Scienceville	1,243	943
No. 965. Green Hill	671	761
No. 966. Panhandle	812	795
No. 988. Midway	1,569	1,420
SUMTER COUNTY	22,107	18,239
No. 687	1,796	1,180
No. 745	2,002	1,986
No. 756	2,667	1,959
No. 759	1,563	1,287
No. 789, including Americus city	8,965	6,549
Americus city	6,398	3,635
No. 884	1,250	2,665
No. 993, incl. Andersonville village (*a*)	1,309	1,127
No. 1007	1,170	1,285
No. 1185	1,385	201
TALBOT COUNTY	13.258	14,115
No. 681. Pleasant Hill	1,469	1,432
No. 685. Town, including Talbotton town	2,054	1,944
Talbotton town	1,140	1,008
No. 688. Wilkinson	1,321	1,375
No. 689. Flint Hill	1,029	1,189
No. 876. Redbone	675	657
No. 877. Centerville	837	922
TALBOT COUNTY—Continued.		
No. 883. Prattsburg	894	975
No. 886. Hart	1,292	1,209
No. 889. Geneva, incl. Geneva town (*a*)	852	1,312
No. 894. O Neil	1,279	1,312
No. 902. Valley	681	828
No. 904. Rough Edge	875	960
TALIAFERRO COUNTY	7,291	7,034
No. 172. Raytown, incl. Sharon village	1,771	1,105
Sharon village	172	.....
No. 601. Crawfordville, including Crawfordville village.	1,002	815
Crawfordville village	584	511
No. 602	565	543
No. 603	514	711
No. 604	672	563
No. 605	334	450
No. 606	626	1,043
No. 607	520	687
No. 608	1,287	1,117
TATTNALL COUNTY	10,253	6,988
No. 39. Ramshorn	797	549
No. 40. Surrency (*d*)	1,091	1,484
No. 41. Reidsville (*e*)	1,261	1,626
No. 43. Perry Mills (*f*)	875	1,048
No. 351. Cobbtown (*g*)	1,233	992
No. 401. Dog Fennell (*d*)	1,079	962
No. 1192. Blue Ridge	550	327
No. 1366. Haw Pond (*h*)	517	.....
No. 1376. Hog Wallow (*i*)	552	.....
No. 1403. Sawdust (*j*)	1,115	.....
No. 1432 (*k*)	1,183	.....
TAYLOR COUNTY	8,666	8,597
No. 737. Daviston	374	460
No. 741. Reynolds, incl. Reynolds town	1,468	1,674
Reynolds town	283	278
No. 743. Carsonville	926	1,167
No. 757. Butler, including Butler town	3,259	2,754
Butler town	712	.....
No. 768. Panhandle	1,184	900
No. 853. Howard	756	684
No. 1071. Cedar Creek	699	958
TELFAIR COUNTY	5,477	4,828
No. 337. Lumber, including Lumber town	1,442	1,285
Lumber town	471	.....
No. 338. Jacksonville	742	1,004
No. 339. Temperance	388	688
No. 340. McRae, incl. McRae city (*a*)	871	847
No. 1284. Cobbville	585	1,004
No. 1344. Poplar Hill (*l*)	364	.....
No. 1357. Scotland (*l*), incl. McVille (*a*) and Scotland towns.	762	.....
Scotland town	258	.....
No. 1360. Neily (*l*)	323	.....
TERRELL COUNTY	14,503	10,451
No. 811. Twelfth	2.063	1,416
No. 909. Chickasawhatchee	2,153	1,899
No. 941. Eleventh	1,788	1,418
No. 1143. Brown Station, including Bronwood village.	2,432	1,367
Bronwood village	406	.....
No. 1150. Dover	1,735	1,263
No. 1154, including Dawson town	4,332	3,088
Dawson town	2,284	1,576

a Not separately returned.
b Part taken to form No. 1444 since 1880.
c Organized from part of No. 80 since 1880.
d Part taken to form No. 1432 in 1888.
e Parts taken to form No. 1366 in 1883 and No. 1376 in 1884.
f Part taken to form No. 1403 in 1886.
g Part taken to form No. 1366 in 1883.
h Organized from parts of Nos. 41 and 351 in 1883; part taken to form No. 1376 in 1884.
i Organized from parts of Nos. 41 and 1366 in 1884.
j Organized from part of No. 43 in 1886.
k Organized from parts of Nos. 40 and 401 in 1888.
l Organized since 1880.

TABLE 3.—AGGREGATE POPULATION BY MINOR CIVIL DIVISIONS—Continued.

GEORGIA—Continued.

MINOR CIVIL DIVISIONS.	1890	1880
THOMAS COUNTY	26,154	20,597
No. 576. Duncanville (a)	1,935	2,337
No. 637. Thomasville, including Thomasville town.	8,757	5,985
Thomasville town	5,514	2,555
No. 753. Cairo, including Cairo town	2,966	2,009
Cairo town	521	275
No. 754. Boston, including Boston town	3,375	3,591
Boston town	646	366
No. 763. Ways	2,669	1,949
No. 981. East Glasgow	1,206	829
No. 1212. Murphy	862	456
No. 1227. Ochlockonee, including Ochlockonee town.	1,993	1,729
Ochlockonee town	202	117
No. 1282. West Glasgow, including Metcalfe town.	1,451	1,712
Metcalfe town	156	.....
No. 1440. Spencer (b)	940	.....
TOWNS COUNTY	4,064	3,261
No. 833. Lower Hiwassee	579	494
No. 918. Brasstown	1,204	859
No. 990. Town	905	642
No. 1138. Lower Hightower	397	464
No. 1243. Upper Hiwassee	454	436
No. 1264. Upper Hightower	525	366
TROUP COUNTY	20,723	20,565
No. 655. Lagrange, incl. Lagrange city	4,638	4,135
Lagrange city	3,090	2,295
No. 656. East Vernon	846	817
No. 673. Harrisonville	1,151	1,159
No. 697. Rough Edge	1,809	1,856
No. 698. Mountville	1,589	1,475
No. 699. O'Neal Mills	1,541	1,452
No. 700. Hogansville, including Hogansville town.	2,469	2,054
Hogansville town	518	400
No. 701. West Point, including West Point city.	2,390	2,372
West Point city	1,254	1,972
No. 735. West Vernon	1,009	1,022
No. 800. Antioch	775	1,067
No. 804. Long Cane	982	1,334
No. 805. McLendon	904	921
No. 1086. Pools Mill	620	901
TWIGGS COUNTY	8,195	8,918
No. 323. Pearson, No. 324. Ware (c)	1,198	878 573
No. 325. Jeffersonville	1,041	1,100
No. 326. Shady Grove, No. 354. Higgsville (c)	2,354	807 1,104
No. 355. Smith	590	826
No. 356. McDonald	703	909
No. 372. Bluff	921	1,048
No. 396. Tarver	516	588
No. 425. Marion	484	506
No. 1322. Hammock	388	579
UNION COUNTY	7,749	6,431
No. 834. Choestoe	979	785
No. 843. Ivy Log	579	502
No. 865. Blairsville, incl. Blairsville tn	672	541
Blairsville town	114	101
No. 994. Canada	428	388
No. 995. Gaddistown	502	471
No. 996. Arkaqua	438	561
No. 1018. Upper Young Cane	461	428
No. 1024. Gumlog	789	600
No. 1050. Lower Young Cane	674	512
No. 1147. Brasstown	297	234
No. 1155. Dooley	622	551
No. 1162. Coosa	604	644
No. 1241. Coopers Creek	339	214
No. 1409. Owltown (b)	365	.....

MINOR CIVIL DIVISIONS.	1890	1880
UPSON COUNTY	12,188	12,400
No. 470. Jug	1,595	1,595
No. 494. Blackankle	987	1,321
No. 537. Flint	1,371	2,340
No. 555. Redbone	1,753	1,761
No. 561. Thomaston, including Thomaston town.	2,429	2,047
Thomaston town	1,181	570
No. 588. Union Hill	1,783	2,274
No. 589. Hootenville	894	1,062
No. 1336. Reeves (b)	1,376	.....
WALKER COUNTY	13,282	11,056
No. 826. Crawfish Springs	1,172	639
No. 869. Chestnut Flat	560	513
No. 871. Lafayette, incl. Lafayette town	1,685	1,249
Lafayette town	377	207
No. 881. Pond Springs	1,805	1,355
No. 943. Wilson	1,036	885
No. 944. Peavine	1,143	904
No. 953. East Armuchee	1,291	1,178
No. 956. Chattanooga Valley	585	687
No. 960. Cain Creek	654	498
No. 971. Cedar Grove	1,630	1,688
No. 1053. West Armuchee	734	714
No. 1161. Lookout Mountain	688	395
No. 1257. Dry Valley	299	351
WALTON COUNTY	17,467	15,622
No. 249. Cutoff, including part of Jug Tavern town.	1,337	1,204
Jug Tavern town (part of)	43	.....
Total for Jug Tavern town, in No. 243, Jackson county, and No. 249, Walton county.	202	.....
No. 250. Brantley	1,270	1,022
No. 415. Lindley	986	996
No. 416. Broken Arrow	1,286	1,363
No. 417. Buncombe, including Loganville town.	1,961	1,829
Loganville town	338	242
No. 418. Social Circle, including Social Circle town.	2,681	2,044
Social Circle town	737	606
No. 419. Town, including Monroe town	1,768	1,476
Monroe town	983	530
No. 421. Brook	629	770
No. 454. Mountain	1,837	1,521
No. 502. Allen	841	797
No. 503. Blasingame	1,630	1,477
No. 559. Richardson, including High Shoals village.	1,241	1,123
High Shoals village	210	.....
WARE COUNTY	8,811	4,159
No. 451, including Waresboro town (c)	1,030	1,113
No. 1030	270	249
No. 1060	459	450
No. 1062 (b)	188	.....
No. 1082	1,027	510
No. 1231, including Waycross town	4,447	1,440
Waycross town	3,364	628
No. 1256	496	397
No. 1372 (b)	642	.....
No. 1404 (b)	252	.....
WARREN COUNTY	10,957	10,885
No. 150. Ponds	612	475
No. 153. English	1,216	1,561
No. 154. Factory	1,652	1,475
No. 155. Stag Hall, incl. Mesena town (c)	1,719	1,395
No. 157. Goose Pond	844	1,384
No. 158. Norwood, incl. Norwood town	1,804	1,399
Norwood town	332	.....
No. 159. Hello, including Barnett town	789	990
Barnett town	73	79
No. 425. Warrenton, incl. Warrenton vill.	2,321	2,206
Warrenton village	974	1,022

a Returned as No. 579 in 1880. b Organized since 1880. c Not separately returned.

TABLE 3.—AGGREGATE POPULATION BY MINOR CIVIL DIVISIONS—Continued.

GEORGIA—Continued.

MINOR CIVIL DIVISIONS.	1890	1880
WASHINGTON COUNTY	25,237	21,964
No. 88. McBride	1,364	1,105
No. 89. Wammack	760	988
No. 90. Ivy } (a)	2,125	1,310
No. 1315. Tabernacle } (a)		535
No. 91. Peacock (b), incl. Harrison town	904	2,092
Harrison town	575	.....
No. 92. Lamb	1,397	1,821
No. 93. Tanner	1,692	1,437
No. 94. Davisboro, incl. Davisboro vill.	1,715	2,006
Davisboro village	224	131
No. 95. Cato	1,274	1,900
No. 96. Giles	1,174	1,960
No. 97. Sandersville, including Sandersville city.	2,724	2,199
Sandersville city	1,760	1,279
No. 98. Hebron	1,060	1,072
No. 99. Prosser	1,038	812
No. 100. Clay	866	942
No. 136. Buncombe	700	700
No. 1253. Riddleville, including Riddleville village (a).	977	1,085
No. 1345. Stonewall (c)	359	.....
No. 1350. Warthen (c), including Warthen town (a).	1,511	.....
No. 1384. Cleveland (c)	641	.....
No. 1399. Tennille (d), incl. Tennille town.	2,956	.....
Tennille town	953	99
WAYNE COUNTY	7,485	5,980
No. 333	675	542
No. 334	585	546
No. 335	992	779
No. 583	1,665	1,232
No. 1217	1,116	601
No. 1255, including Jesup town	1,651	1,279
Jesup town	907	562
No. 1308	427	383
No. 1313	374	618
WEBSTER COUNTY	5,695	5,237
No. 802	560	469
No. 978, including Preston village (a)	2,414	2,298
No. 1092, including Weston village	1,352	1,055
Weston village	215	176
No. 1093	846	955
No. 1105	523	460
WHITE COUNTY	6,151	5,341
No. 426. Mossy Creek	1,009	1,153
No. 427. Nacoochee	1,319	1,142
No. 558. Tesnatee	522	440
No. 721. Blue Creek	452	537
No. 836. Town Creek	456	826
No. 861. Yonah	908	723
No. 862. Shoal Creek	622	520
No. 1439. Blue Ridge (c)	299	.....
No. 1441. White Creek (c)	564	.....
WHITFIELD COUNTY	12,916	11,900
No. 627. Tilton, including Tilton town	732	785
Tilton town	182	206
No. 628. Varnell	859	868
No. 629. Lower Tenth	562	730
No. 631. Ninth	919	719
No. 868. Trickum	772	851
No. 872. Dalton, including Dalton city	4,823	4,485
Dalton city	3,046	2,516
WHITFIELD COUNTY—Continued.		
No. 1049. Tunnel Hill, including Tunnel Hill town.	892	784
Tunnel Hill town	360	258
No. 1233. Mill Creek	562	474
No. 1278. Red Clay, incl. Cohutta town	862	561
Cohutta town	268	.....
No. 1294. Upper Tenth	557	431
No. 1298. Cove City	785	599
No. 1305. Fincher	591	613
WILCOX COUNTY	7,980	3,109
No. 433	1,442	818
No. 1103 (e)	909	186
No. 1158 (e), including Abbeville town	1,332	609
Abbeville town	657	61
No. 1171 (e) } (a)	1,053	318
No. 1317 } (a)		259
No. 1177 (e)	1,046	536
No. 1321, including Seville town	623	383
Seville town	291	.....
No. 1442 (f), including Rochelle town (a)	1,575	.....
WILKES COUNTY	18,081	15,985
No. 164. Town, incl. Washington village	3,608	2,990
Washington village	2,631	2,199
No. 165. Newtown	1,532	818
No. 166. Derbyshire	1,241	1,499
No. 167. Mallory	748	550
No. 168. Danegal	876	800
No. 169. Dyson	999	930
No. 171. Orvin	1,117	635
No. 174. Mackasookee	773	797
No. 175. Upton	1,091	1,152
No. 176. Penco	1,019	1,205
No. 177. Bussey	866	782
No. 178. Jenkins	1,090	668
No. 179. Anderson	1,084	1,066
No. 180. Goose Nest	941	815
No. 181. Broad River	1,096	1,278
WILKINSON COUNTY	10,781	12,061
No. 327. Irwinton, incl. Irwinton tn. (a)	1,838	1,324
No. 328. Bloodworth	1,603	1,517
No. 329. Passmore	886	934
No. 330. Toomsboro, including Toomsboro town (a).	1,371	1,669
No. 331. Gordon, incl. Gordon town (a)	1,932	2,226
No. 332. Griffin	1,227	1,363
No. 352. High Hill	833	1,079
No. 353. Turkey Creek	753	1,009
No. 1245. Bethel	338	940
WORTH COUNTY	10,048	5,892
No. 512	1,356	1,514
No. 867, including Willingham village	668	741
Willingham village	233	.....
No. 1044	1,034	577
No. 1121	966	1,000
No. 1124	1,131	1,146
No. 1125, including Tyty town	1,365	914
Tyty town	353	.....
No. 1145 (c), including Ashburn village	811	.....
Ashburn village	403	.....
No. 1346 (c), including Sumner town (a)	1,381	.....
No. 1418 (c)	372	.....
No. 1428 (c)	964	.....

a Not separately returned.
b Part taken to form No. 1399 since 1880.
c Organized since 1880.
d Organized from part of No. 91 since 1880.
e Part taken to form No. 1442 since 1880.
f Organized from parts of Nos. 1103, 1158, 1171, and 1177 since 1880.

TABLE 3.—AGGREGATE POPULATION BY MINOR CIVIL DIVISIONS—Continued.

IDAHO.

MINOR CIVIL DIVISIONS.	1890	1880
ADA COUNTY	8,368	4,674
Boise precinct, including Boise city	3,391	.....
Boise city	2,311	1,899
Caldwell precinct, incl. Caldwell town	1,194	.....
Caldwell town	779	.....
Dry Creek precinct	130	.....
Emmett precinct	479	.....
Green Meadow precinct	253	.....
Lower Boise precinct	294	.....
Middleton precinct	354	.....
Nampa precinct, including Nampa town	469	.....
Nampa town	347	.....
Payette precinct	591	.....
Pomeroy precinct	671	.....
Stuart precinct	211	.....
Union precinct	331	.....
ALTURAS COUNTY (*a*)	2,629	1,693
Antelope precinct	74	.....
Arco precinct	42	.....
Bullion precinct	119	.....
Deer Creek precinct	181	.....
East Fork precinct	135	.....
Era precinct	107	.....
Galena precinct	37	.....
Hailey precinct, including Hailey town (*b*)	1,073	.....
Island precinct	144	.....
Ketchum precinct, incl. Ketchum town	465	.....
Ketchum town	450	.....
Little Smoky precinct	95	.....
Martin precinct	22	.....
Muldoon precinct	64	.....
Saw Tooth precinct	33	.....
Warm Spring Creek precinct	38	.....
BEAR LAKE COUNTY	6,057	3,235
Bennington precinct	295	.....
Bloomington precinct	512	.....
Dingle precinct	360	.....
Fish Haven precinct	169	.....
Georgetown precinct, including Georgetown town.	350	.....
Georgetown town	212	134
Liberty precinct	425	.....
Montpelier precinct, incl. Montpelier town	1,379	.....
Montpelier town	1,174	546
Nounan precinct	138	.....
Ovid precinct	274	.....
Paris precinct, including Paris town	987	.....
Paris town	893	611
Preston precinct	139	.....
St. Charles precinct	783	.....
Thomas Fork precinct	246	.....
BINGHAM COUNTY (*c*)	13,575	.....
Beaver Canyon precinct	216	.....
Blackfoot precinct	1,174	.....
Camas precinct	379	.....
Caribou precinct	342	.....
Chesterfield precinct	361	.....
Eagle Rock precinct, including Eagle Rock town (*b*).	1,588	.....
Gentile Valley precinct	566	.....
Henry Lake precinct	51	.....
Little Blackfoot precinct	248	.....
McCammon precinct	210	.....
Market Lake precinct	218	.....
Oneida precinct	805	.....
Oxford precinct	609	.....
Pocatello precinct, incl. Pocatello town (*b*)	2,330	.....
Rexburg precinct	2,967	.....
Soda Springs precinct	547	.....
Teton precinct	250	.....
Willow Creek precinct	714	.....

a Parts taken to form Custer county in 1881 and Elmore and Logan counties in 1889.
b Not separately returned.
c Organized from part of Oneida county in 1885.
d Part taken to form Custer county in 1881.

MINOR CIVIL DIVISIONS.	1890	1880
BOISE COUNTY (*d*)	3,342	3,214
Alpha precinct	110	.....
Banner precinct	117	.....
Centerville precinct	142	.....
Deadwood precinct	24	.....
Garden Valley precinct	196	.....
Granite Creek precinct	106	.....
Horseshoe Bend precinct; Lower Squaw Creek precinct; Upper Squaw Creek precinct (*b*)	544	.....
Idaho City precinct	459	.....
Moore Creek precinct	90	.....
Omega precinct	261	.....
Pioneerville precinct	137	.....
Placerville precinct	173	.....
Quartzburg precinct	124	.....
Van Wyck precinct	538	.....
Not located by precincts	321	.....
CASSIA COUNTY	3,143	1,312
Albion precinct, including Albion town	545	.....
Albion town	179	257
Almo precinct	280	.....
Bonanza Bar precinct	60	.....
Bucherville precinct	255	.....
Clear Creek precinct	167	.....
Goose Creek precinct	32	.....
Malta precinct	172	.....
Oakley precinct	1,141	.....
Rock Creek precinct	292	.....
Salmon Falls precinct	37	.....
Sublette precinct	162	.....
CUSTER COUNTY (*e*)	2,176	.....
Battle Ground precinct	122	.....
Bay Horse precinct	237	.....
Bonanza precinct	166	.....
Challis precinct, including Challis town	579	.....
Challis town	356	614
Clayton precinct, including Clayton town	411	.....
Clayton town	252	.....
Crystal precinct	54	.....
Custer precinct	134	.....
Houston precinct	274	.....
Pasamaroi precinct	84	.....
Ramshorn precinct	70	.....
Sea Foam precinct	19	.....
Stanley Basin precinct	26	.....
ELMORE COUNTY (*f*)	1,870	.....
Atlanta precinct	95	.....
Big Camas precinct	84	.....
Cold Springs precinct	75	.....
Glenn Ferry precinct, including Glenn Ferry town.	412	.....
Glenn Ferry town	333	.....
Junction Bar precinct	7	.....
Little Camas precinct	45	.....
Mayfield precinct	111	.....
Mountain Home precinct, including Mountain Home town.	364	.....
Mountain Home town	233	.....
Pine Grove precinct	155	.....
Rocky Bar precinct	505	.....
Smith Prairie precinct	17	.....
IDAHO COUNTY (*g*)	2,955	2,031
Grangeville town	540	129
KOOTENAI COUNTY (*h*)	4,108	518
Cœur d'Alene town	491	.....
Rathdrum town	218	.....

e Organized from parts of Alturas, Boise, Idaho, and Lemhi counties in 1881.
f Organized from part of Alturas county in 1889.
g Part taken to form Custer county in 1881; precincts not separately returned.
h Precincts not separately returned.

TABLE 3.—AGGREGATE POPULATION BY MINOR CIVIL DIVISIONS—Continued.

IDAHO—Continued.

MINOR CIVIL DIVISIONS.	1890	1880
LATAH COUNTY (*a*)	9,173	.....
American Ridge precinct	707	.....
Bear Creek precinct	907	.....
Fourmile precinct	328	.....
Genesee precinct, including Genesee town	788	.....
Genesee town	282	.....
Gold Creek precinct	782	.....
Gold Hill precinct	185	.....
Julietta precinct	350	.....
Little Potlatch precinct	648	.....
Moscow precinct, incl. Moscow village (*b*)	2,861	.....
Mountain Meadow precinct	23	.....
Palouse precinct	770	.....
Pine Creek precinct	252	.....
Thorn Creek precinct	572	.....
LEMHI COUNTY (*c*)	1,915	2,230
Banister precinct	53	.....
Big Creek precinct	4	.....
Gibbonsville precinct	188	.....
Leesburg precinct	128	.....
Medicine Lodge precinct	83	.....
Morse precinct	75	.....
Nicholia precinct	110	.....
Pine Creek precinct	20	.....
Salmon precinct	916	.....
Shoup precinct	91	.....
Varianville Junction precinct	226	.....
Yellow Jacket precinct	21	.....
LOGAN COUNTY (*d*)	4,169	.....
Bellevue precinct, including Bellevue city	1,094	.....
Bellevue city	892	.....
Bliss precinct	141	.....
Broadford precinct	320	.....
Corral precinct	153	.....
Crichton precinct	241	.....
Doniphan precinct	139	.....
Little Wood River precinct	97	.....
Malad precinct	105	.....
Minidoka precinct	104	.....
Shoshone precinct, including Shoshone village (*b*).	961	.....
Silver Creek precinct	144	.....
Soldier precinct	267	.....
Spring Creek precinct	144	.....
Tikura precinct	95	.....
Toponis precinct	94	.....
Willow Creek precinct	70	.....
NEZ PERCES COUNTY (*e*)	2,847	3,965
Bed Rock precinct	404	.....
Big Potlatch precinct	389	.....
Goldsmith precinct	151	.....
Hatwai precinct	90	.....
Ingle precinct	190	.....
Lewiston precinct, including Lewiston city.	1,069	.....
Lewiston city	849	739
Mason precinct	195	.....
NEZ PERCES COUNTY—Continued.		
Tammany precinct	166	.....
Waha precinct	193	.....
ONEIDA COUNTY (*f*)	6,819	6,964
American Falls precinct	278	.....
Cherry Creek precinct	236	.....
Dayton precinct	1,230	.....
Franklin precinct	1,330	.....
Malad precinct, incl. Malad village (*b*)	999	.....
Preston precinct	1,504	.....
Rockland precinct	347	.....
St. John precinct	321	.....
Samaria precinct	574	.....
OWYHEE COUNTY	2,021	1,426
Big Flat precinct	63	.....
Bruneau precinct	232	.....
Dairy precinct	69	.....
Oreana precinct	185	.....
Pleasant Valley precinct	97	.....
Reynolds precinct	179	.....
Silver precinct, including Silver town	583	.....
Silver town	433	593
Sinker Creek precinct	41	.....
Wagontown precinct	438	.....
War Eagle precinct	36	.....
Wilson precinct	98	.....
SHOSHONE COUNTY	5,382	469
Burke precinct	482	.....
Carbon precinct	157	.....
Delta precinct	106	.....
Eagle precinct	56	.....
Elk Prairie precinct	68	.....
Gem precinct	339	.....
Kellogg precinct	324	.....
Kingston precinct	158	.....
Mullan precinct	818	.....
Murray precinct	450	.....
Osburn precinct	259	.....
Pierce precinct	238	.....
Wallace precinct, including Wallace town	913	.....
Wallace town	878	.....
Wardner precinct	858	.....
Weippe precinct	156	.....
WASHINGTON COUNTY	3,836	879
Council Valley precinct	482	.....
Crane precinct	203	.....
Indian Valley precinct	210	.....
Mann Creek precinct	292	.....
Meadows precinct	294	.....
Middle Valley precinct	289	.....
Mineral precinct	153	.....
Ruthburg precinct	71	.....
Salubria precinct	733	.....
Seven Devils precinct	157	.....
Weiser precinct, including Weiser town	952	.....
Weiser town	901	.....

a Organized from part of Nez Perces county in 1888.
b Not separately returned.
c Part taken to form Custer county in 1881.
d Organized from part of Alturas county in 1889.
e Part taken to form Latah county in 1888.
f Part taken to form Bingham county in 1885.

TABLE 3.—AGGREGATE POPULATION BY MINOR CIVIL DIVISIONS—Continued.

ILLINOIS.

MINOR CIVIL DIVISIONS.	1890	1880
ADAMS COUNTY	61,888	59,135
Beverly township	982	1,132
Burton township, incl. Burton village	1,174	1,374
Burton village	92	584
Camp Point township, including Camp Point village.	2,003	2,102
Camp Point village	1,150	1,131
Clayton township, incl. Clayton village	1,912	1,951
Clayton village	1,033	941
Columbus township, including part of Columbus town.	1,000	1,077
Columbus town (part of)	149	177
Total for Columbus town, in Columbus and Gilmer townships.	201	235
Concord township	1,059	1,089
Ellington township (a)	1,233	2,304
Fall Creek township	884	978
Gilmer township, including part of Columbus town.	1,126	1,296
Columbus town (part of)	52	58
Honey Creek township, including Coatsburg town.	1,287	1,412
Coatsburg town	308	218
Honston township	981	1,112
Keene township, including Loraine village	1,280	1,378
Loraine village	327	.....
Liberty township	1,235	1,464
Lima township, including Lima town	1,404	1,577
Lima town	251	250
McKee township	1,065	1,302
Melrose township, exclusive of part of Quincy city.	2,077	2,175
Mendon township, incl. Mendon town	1,489	1,726
Mendon town	640	652
Northeast township, including Golden and La Prairie villages.	1,488	1,453
Golden village	466	317
La Prairie village	194	233
Payson township (b), incl. Payson vill. (c)	1,819	1,975
Quincy city (b), in Melrose and Riverside townships.	31,494	27,268
Ward 1 — 5,362		
Ward 2 — 2,748		
Ward 3 — 4,891		
Ward 4 — 7,156		
Ward 5 — 4,014		
Ward 6 — 7,323		
Richfield township	1,114	1,372
Riverside township (d), exclusive of part of Quincy city.	2,168	.....
Ursa township	1,614	1,618
ALEXANDER COUNTY	16,563	14,808
Beech Ridge precinct	371	373
Cairo precinct, including Cairo city	10,422	9,583
Cairo city	10,324	9,011
Ward 1 — 1,612		
Ward 2 — 1,764		
Ward 3 — 2,284		
Ward 4 — 2,248		
Ward 5 — 2,416		
Clear Creek precinct	546	488
East Cape Girardeau precinct	502	734
Elco precinct	1,206	909
Goose Island precinct	734	844
Lake Milligan precinct	357	50
Sandusky precinct	747	439
Santa Fe precinct	279	315
Thebes precinct	673	478
Unity precinct	726	595
BOND COUNTY (e)	14,550	14,866
Burgess township, incl. Pocahontas vill.	1,346	.....
Pocahontas village	372	369
Central township, incl. Greenville city	2,793	.....
Greenville city	1,868	1,886
Lagrange township	1,401	.....
Mills township	1,084	.....
Mulberry Grove township, including Mulberry Grove village (e).	2,008	.....

MINOR CIVIL DIVISIONS.	1890	1880
BOND COUNTY—Continued.		
Old Ripley township	1,099	.....
Pleasant Mound township, including Smithboro village.	1,573	.....
Smithboro village	393	40
Shoal Creek township, incl. Sorento vill.	2,170	.....
Sorento village	538	.....
Tamalco township	1,076	.....
BOONE COUNTY	12,203	11,508
Belvidere township, incl. Belvidere city	4,832	3,940
Belvidere city	3,867	2,951
Ward 1 — 956		
Ward 2 — 889		
Ward 3 — 1,259		
Ward 4 — 763		
Bonus township, incl. Garden Prairie vill.	1,015	1,102
Garden Prairie village	194	140
Boone township, including Capron village and part of Poplar Grove village.	1,474	1,429
Capron village	436	323
Poplar Grove village (part of)	89	45
Total for Poplar Grove village, in Boone and Caledonia townships.	232	163
Caledonia township, including Caledonia village and part of Poplar Grove village.	1,227	1,267
Caledonia village	184	134
Poplar Grove village (part of)	143	118
Flora township	869	1,012
Leroy township	868	884
Manchester township	935	929
Spring township	983	945
BROWN COUNTY	11,951	13,041
Buckhorn township	1,013	1,135
Cooperstown township	1,466	1,649
Elkhorn township	1,274	1,431
Lee township, incl. Mound Station town	1,277	1,465
Mound Station town	219	196
Missouri township	873	1,020
Mount Sterling township, including Mount Sterling town.	2,822	2,780
Mount Sterling town	1,655	1,445
Pea Ridge township	1,012	1,094
Ripley township, including Ripley town	496	632
Ripley town	304	418
Versailles township, incl. Versailles town	1,718	1,835
Versailles town	517	517
BUREAU COUNTY	35,014	33,172
Arispie township, including part of Tiskilwa town.	1,043	1,160
Tiskilwa town (part of)	362	334
Total for Tiskilwa town, in Arispie and Indiantown townships.	801	753
Berlin township, including part of Dover village and Malden village.	1,126	1,276
Dover village (part of)	30	.....
Total for Dover village (f), in Berlin and Dover townships.	220	239
Malden village	319	359
Bureau township	779	947
Clarion township	792	851
Concord township, including Buda and Sheffield villages.	2,759	2,636
Buda village	990	778
Sheffield village	993	905
Dover township, incl. part of Dover vill.	1,188	1,341
Dover village (part of)	190	239
Fairfield township	847	915
Gold township	499	616
Greenville township	946	1,008
Hall township, including Seatonville village and Spring Valley city.	5,683	1,058
Seatonville village	536	.....
Spring Valley city	3,837	.....

a Part taken to form Riverside township since 1880.
b Quincy city erroneously given as in Payson township in 1880.
c Not separately returned.
d Organized from part of Ellington township since 1880.
e Reorganized into townships in 1889.
f In 1880 in Dover township only.

TABLE 3.—AGGREGATE POPULATION BY MINOR CIVIL DIVISIONS—Continued.

ILLINOIS—Continued.

MINOR CIVIL DIVISIONS.	1890	1880
BUREAU COUNTY—Continued.		
Indiantown township, including part of Tiskilwa town.	1,277	1,507
Tiskilwa town (part of)	439	419
Lamoille township, incl. Lamoille town	1,312	1,391
Lamoille town	516	488
Leepertown township, incl. Bureau vill	556	450
Bureau village	363	240
Macon township	731	768
Manlius township	810	984
Milo township	792	990
Mineral township, incl. Mineral village	905	997
Mineral village	188	173
Neponsett township, incl. Neponsett village	1,209	1,467
Neponset village	542	652
Ohio township, including Ohio village	1,197	1,314
Ohio village	364	385
Princeton township, incl. Princeton city	4,491	4,810
Princeton city	3,396	3,439
Ward 1	992	
Ward 2	728	
Ward 3	844	
Ward 4	832	
Selby township, including Depue town	1,565	1,684
Depue town	455	323
Walnut township, including Walnut town	1,368	1,377
Walnut town	605	515
Westfield township, incl. Arlington vill	1,224	1,319
Arlington village	436	447
Wheatland township	405	506
Wyanet township, including Wyanet town	1,510	1,800
Wyanet town	670	737
CALHOUN COUNTY	7,652	7,467
Belleview township	1,168	1,263
Carlin township	548	530
Crater township, incl. Kampsville village	580	575
Kampsville village	172	79
Gilead township	643	611
Hamburg township	962	904
Hardin township, including Hardin village	807	807
Hardin village	311	300
Point township, incl. Brussels village	1,741	1,584
Brussels village	228	.....
Richwoods township	1,203	1,193
CARROLL COUNTY	18,320	16,976
Cherry Grove township	988	1,101
Elkhorn Grove township	506	589
Fairhaven township	1,146	1,177
Freedom township	682	781
Lima township	421	575
Mount Carroll township, including Mount Carroll city.	2,977	2,878
Mount Carroll city	1,836	.....
Rock Creek township, incl. Lanark city	2,149	2,184
Lanark city	1,295	1,198
Ward 1	366	
Ward 2	473	
Ward 3	456	
Salem township	803	850
Savanna township, incl. Savanna city	3,445	1,275
Savanna city	3,097	1,000
Shannon township, incl. Shannon village	979	1,193
Shannon village	591	713
Washington township	598	660
Woodland township	878	919
Wysox township, incl. Milledgeville vill	1,352	1,273
Milledgeville village	446	216
York township, incl. Thomson village	1,401	1,521
Thomson village	374	380
CASS COUNTY (a)	15,963	14,493
Arenzville precinct, incl. Arenzville vill	1,135	.....
Arenzville village	356	379
Ashland precinct, incl. Ashland town	1,477	.....
Ashland town	1,045	609

MINOR CIVIL DIVISIONS.	1890	1880
CASS COUNTY—Continued.		
Bluff Springs precinct	716	.....
Chandlerville precinct, including Chandlerville village.	1,408	.....
Chandlerville village	910	681
East Beardstown precinct	405	.....
Hickory precinct	396	.....
Indian Creek precinct	392	.....
Monroe precinct	312	.....
Oregon precinct	753	.....
Philadelphia precinct	644	.....
Princeton precinct	321	.....
Richmond precinct	978	.....
Virginia precinct, including Virginia city	2,534	.....
Virginia city	1,602	1,420
Ward 1	437	
Ward 2	620	
Ward 3	545	
West Beardstown precinct	58	.....
Remainder of county, not returned by precincts, including Beardstown city.	4,434	.....
Beardstown city	4,226	3,135
Ward 1	973	
Ward 2	1,043	
Ward 3	916	
Ward 4	1,294	
CHAMPAIGN COUNTY	42,159	40,863
Ayers township (b)	719	.....
Brown township	1,312	1,119
Champaign township, including Champaign city.	6,619	5,909
Champaign city	5,839	5,103
Ward 1	1,393	
Ward 2	1,104	
Ward 3	1,322	
Ward 4	1,248	
Ward 5	772	
Colfax township	914	1,073
Compromise township	1,650	1,414
Condit township	750	822
Crittenden township	932	1,004
East Bend township	1,122	949
Harwood township	761	869
Hensley township	642	765
Kerr township	366	426
Ludlow township, incl. Ludlow village	1,152	1,117
Ludlow village	298	293
Mahomet township, incl. Mahomet vill	1,247	1,450
Mahomet village	473	771
Newcomb township	959	992
Ogden township, including Ogden village	1,433	1,311
Ogden village	334	239
Pesotum township	1,038	1,010
Philo township, including Philo village	1,240	1,357
Philo village	491	435
Rantoul township, incl. Rantoul village	2,391	2,167
Rantoul village	1,074	850
Raymond township	1,204	973
Sadorus township, including Ivesdale and Sadorus villages.	1,655	1,598
Ivesdale village	323	235
Sadorus village	277	250
St. Joseph township, incl. St. Joseph vill	1,599	1,454
St. Joseph village	552	328
Scott township	978	1,031
Sidney township, incl. Sidney village	1,623	1,603
Sidney village	581	468
Somer township	1,072	1,159
South Homer township (c), including Homer village.	1,669	2,200
Homer village	917	924
Stanton township	847	1,057
Tolono township, including Tolono village	1,777	1,859
Tolono village	902	905
Urbana township, including Urbana city	4,488	4,175
Urbana city	3,511	2,942
Ward 1	628	
Ward 2	1,206	
Ward 3	812	
Ward 4	865	

a Not returned by precincts in 1880.
b Organized from part of South Homer township since 1880.
c Part taken to form Ayers township since 1880.

TABLE 3.—AGGREGATE POPULATION BY MINOR CIVIL DIVISIONS—Continued.

ILLINOIS—Continued.

MINOR CIVIL DIVISIONS.	1890	1880
CHRISTIAN COUNTY	30,531	28,227
Assumption township, including Assumption village.	2,095	1,758
Assumption village	1,076	706
Bear Creek township, incl. Palmer town	1,321	1,390
Palmer town	432	364
Buckhart township, including Edinburg village.	2,408	2,494
Edinburg village	806	551
Greenwood township	1,075	1,073
Johnson township	983	1,084
King township	926	1,032
Locust township	1,254	1,329
May township	864	793
Mosquito township	1,377	1,551
Mount Auburn township, incl. Mount Auburn village.	1,546	1,741
Mount Auburn village	222	208
Pana township, including Pana city	6,143	4,233
Pana city	5,077	3,009
Prairieton township	1,067	950
Ricks township, including Morrisonville village.	1,652	1,606
Morrisonville village	844	748
Rosemond township	1,180	1,274
South Fork township	1,506	1,600
Stonington township, including Stonington village.	1,096	997
Stonington village	270	137
Taylorville township, including Taylorville city.	4,038	3,322
Taylorville city	2,829	2,237
Ward 1 ... 883		
Ward 2 ... 1,074		
Ward 3 ... 872		
CLARK COUNTY	21,899	21,894
Anderson township	1,293	1,216
Auburn township	655	608
Casey township, including Casey village	2,286	2,062
Casey village	844	778
Darwin township	1,103	1,162
Dolson township	1,191	1,324
Douglas township	531	614
Johnson township	1,205	1,176
Marshall township, incl. Marshall city	2,931	2,928
Marshall city	1,900	1,885
Martinsville township, including Martinsville village.	2,056	1,938
Martinsville village	779	663
Melrose township	1,262	1,187
Orange township	1,169	1,183
Parker township	738	801
Wabash township	3,017	3,275
Westfield township, incl. Westfield vill.	1,190	1,234
Westfield village	510	647
York township, including York village	1,272	1,186
York village	294	271
CLAY COUNTY	16,772	16,192
Bible Grove township	1,112	1,044
Blair township	1,025	983
Clay township, including Clay village (a)	1,505	1,450
Harter township, including Flora city	2,987	2,878
Flora city	1,695	1,494
Ward 1 ... 572		
Ward 2 ... 613		
Ward 3 ... 510		
Hoosier township	1,214	1,136
Larkinsburg township	1,245	1,179
Louisville township, incl. Louisville vill.	1,605	1,235
Louisville village	637	514
Oskaloosa township	1,043	1,035
Pixley township	1,600	1,566
Songer township	877	1,000
Stanford township	1,245	1,268
Xenia township, including Xenia village	1,314	1,418
Xenia village	878	898

a Not separately returned.
b Not separately returned; in Pleasant Grove township, Coles county, and Neoga township, Cumberland county.

MINOR CIVIL DIVISIONS.	1890	1880
CLINTON COUNTY	17,411	18,714
Breese township, including Breese town	1,827	1,739
Breese town	808	574
Brookside township	797	951
Carlyle township, including Carlyle town	2,065	2,448
Carlyle town	1,784	2,017
Clement township, incl. Clement town (a)	623	861
East Fork township	789	835
Germantown township, including Germantown village.	1,353	1,177
Germantown village	537	493
Irishtown township	829	886
Lake township	627	681
Looking Glass township	1,806	1,916
Meridian township	852	960
St. Rose township	1,022	1,226
Santa Fe township	494	526
Sugar Creek township, including Aviston village and Trenton town.	2,761	2,804
Aviston village	381	367
Trenton town	1,384	1,188
Wade township	746	750
Wheatfield township	820	954
COLES COUNTY	30,093	27,042
Ashmore township, incl. Ashmore town	2,101	2,245
Ashmore town	446	403
Charleston township, incl. Charleston city	5,450	4,295
Charleston city	4,135	2,867
Ward 1 ... 867		
Ward 2 ... 1,005		
Ward 3 ... 1,202		
Ward 4 ... 1,061		
East Oakland township, including Oakland village.	2,243	2,086
Oakland village	995	727
Humboldt township, incl. Humboldt vill.	1,732	1,719
Humboldt village	279	237
Hutton township	2,180	2,252
Lafayette township	1,276	1,162
Mattoon township, incl. Mattoon city	7,790	6,644
Mattoon city	6,833	5,737
Ward 1 ... 941		
Ward 2 ... 1,563		
Ward 3 ... 1,418		
Ward 4 ... 1,370		
Ward 5 ... 1,541		
Morgan township	1,046	895
North Okaw township	1,822	1,721
Paradise township	1,062	1,122
Pleasant Grove township, including parts of Janesville and Trilla (b) villages.	1,935	1,490
Janesville village (part of)	93	.....
Total for Janesville village, in Pleasant Grove township, Coles county, and Cottonwood township, Cumberland county.	217	.....
Seven Hickory township	1,456	1,411
COOK COUNTY	1,191,922	607,524
Barrington township, including part of Barrington village.	1,742	1,593
Barrington village (part of)	586	410
Total for Barrington village, in Barrington township, Cook county, and Cuba township, Lake county.	848	610
Bloom township	1,514	1,431
Bremen township	1,453	1,653
Calumet township (c), including Fernwood, Morgan Park, Washington Heights, and West Roseland villages and part of Blue Island village.	9,021	2,576
Blue Island village (part of)	1,309	503
Total for Blue Island village, in Calumet and Worth townships.	3,329	1,542
Fernwood village	818	.....
Morgan Park village	1,027	187
Washington Heights village	2,283	1,035
West Roseland village	1,407	.....

c Part given to Chicago city since 1880.

TABLE 3.—AGGREGATE POPULATION BY MINOR CIVIL DIVISIONS—Continued.

ILLINOIS—Continued.

MINOR CIVIL DIVISIONS.		1890	1880
COOK COUNTY—Continued.			
Chicago city (a)		1,099,850	503,185
Ward 1	24,074		
Ward 2	25,581		
Ward 3	28,040		
Ward 4	27,694		
Ward 5	41,009		
Ward 6	43,264		
Ward 7	34,957		
Ward 8	35,583		
Ward 9	41,474		
Ward 10	44,551		
Ward 11	35,047		
Ward 12	48,795		
Ward 13	36,431		
Ward 14	40,592		
Ward 15	38,420		
Ward 16	55,467		
Ward 17	21,852		
Ward 18	26,456		
Ward 19	44,380		
Ward 20	21,705		
Ward 21	30,225		
Ward 22	31,843		
Ward 23	35,918		
Ward 24	30,942		
Ward 25	24,202		
Ward 26	28,839		
Ward 27	10,734		
Ward 28	9,046		
Ward 29	31,632		
Ward 30	49,134		
Ward 31	18,957		
Ward 32	26,775		
Ward 33	26,039		
Ward 34	30,192		
Cicero township (b), including Austin and Oak Park villages.		10,204	5,182
Austin village		4,051	1,359
Oak Park village		4,771	1,888
Elk Grove township		1,160	1,201
Evanston township, including Rogers Park and South Evanston (c) villages and part of Evanston village (c).		13,059	6,703
Rogers Park village		1,708	529
Hanover township, incl. Bartlett village		1,501	1,300
Bartlett village		263	175
Lemont township (d), incl. Lemont vill. (c)		5,539	3,798
Leyden township, incl. River Grove vill.		1,558	1,383
River Grove village		287	.....
Lyons township, including Lagrange, Lyons, and Western Springs villages.		5,096	3,009
Lagrange village		2,314	531
Lyons village		732	486
Western Springs village		451	172
Maine township (d), including Des Plaines and Park Ridge villages.		3,258	2,346
Des Plaines village (d)		986	818
Park Ridge village		987	457
New Trier township, incl. Glencoe, Gross Point (c), Wilmette, and Winnetka villages and part of Evanston village (c).		3,703	2,223
Glencoe village		569	387
Wilmette village		1,458	419
Winnetka village		1,079	584
Niles township, incl. Niles Center vill. (c) and part of Norwood Park village (c).		2,727	2,503
Northfield township		1,855	1,807
Norwood Park township, including part of Norwood Park village (c).		3,472	1,675
Orland township		1,163	1,208
Palatine township, incl. Palatine village		2,049	1,974
Palatine village		891	731
Palos township		998	1,209
Proviso township, incl. Harlem, Maywood, Melrose, and River Forest vills. (c)		6,331	3,061
Rich township, incl. Mattison village		1,435	1,702
Mattison village		323	451
Riverside township, including Riverside village (c).		1,056	498
Schaumberg township		948	954
Thornton township, including Dalton Station and South Holland villages.		5,201	3,337
Dalton Station village		1,110	448
South Holland village		1,005	.....

a Hyde Park, Jefferson, Lake, and Lakeview townships (population 45,537 in 1880) and parts of Calumet and Cicero townships annexed since 1880.
b Part given to Chicago city since 1880.
c Not separately returned.
d Des Plaines village given as in Lemont and Maine townships in 1880.

MINOR CIVIL DIVISIONS.		1890	1880
COOK COUNTY—Continued.			
Wheeling township, including Arlington Heights village and Wheeling town.		2,623	2,296
Arlington Heights village		1,424	995
Wheeling town		811	.....
Worth township, including part of Blue Island village.		3,406	2,180
Blue Island village (part of)		2,020	1,039
CRAWFORD COUNTY		17,283	16,197
Honey Creek township, including Flat Rock village.		2,184	2,264
Flat Rock village		151	140
Hutsonville township, including Hutsonville village.		2,217	1,993
Hutsonville village		582	418
Lamotte township, incl. Palestine village.		2,229	1,888
Palestine village		732	735
Licking township		1,940	1,913
Martin township		1,383	1,125
Montgomery township		1,938	1,941
Oblong township, incl. Oblong village		2,069	1,885
Oblong village		390	.....
Robinson township, incl. Robinson city		2,990	2,874
Robinson city		1,387	1,380
Ward 1	475		
Ward 2	435		
Ward 3	477		
Southwest township		333	314
CUMBERLAND COUNTY		15,443	13,759
Cottonwood township, including part of Janesville village.		1,490	1,493
Janesville village (part of)		124	.....
Total for Janesville village, in Pleasant Grove township, Coles county, and Cottonwood township, Cumberland county.		217	.....
Crooked Creek township		1,260	1,166
Greenup township (e), incl. Greenup vill.		2,804	2,495
Greenup village		858	605
Neoga township, including Neoga village and part of Trilla village (f).		2,710	2,463
Neoga village		829	.....
Spring Point township (g)		1,693	875
Sumpter township, incl. Toledo town		2,171	1,979
Toledo town		676	.....
Union township		2,174	2,133
Woodbury township (g), incl. Jewett (e) and Pleasantville (c) villages.		1,141	1,155
Jewett village		335	138
DEKALB COUNTY		27,066	26,768
Afton township		691	849
Clinton township, incl. Waterman village.		1,174	1,174
Waterman village		351	291
Cortland township, incl. Cortland village.		1,262	1,413
Cortland village		313	953
Dekalb township, including Dekalb city		3,475	2,465
Dekalb city		2,579	1,598
Ward 1	763		
Ward 2	626		
Ward 3	1,190		
Franklin township, incl. Kirkland village.		1,441	1,278
Kirkland village		410	.....
Genoa township, including Genoa village.		1,409	1,285
Genoa village		634	449
Kingston township, incl. Kingston village.		1,214	1,188
Kingston village		295	138
Malta township, including Malta village.		1,197	1,237
Malta village		461	506
Mayfield township		787	868
Milan township		784	944
Pawpaw township		850	909
Pierce township		778	907

e Jewett village given as in Greenup township in 1880.
f Not separately returned; in Pleasant Grove township, Coles county, and Neoga township, Cumberland county.
g Part of Woodbury township annexed to Spring Point township since 1880.

TABLE 3.—AGGREGATE POPULATION BY MINOR CIVIL DIVISIONS—Continued.

ILLINOIS—Continued.

MINOR CIVIL DIVISIONS.	1890	1880
DEKALB COUNTY—Continued.		
Shabbona township, including part of Lee village and Shabbona village.	1,439	1,432
Lee village (part of)	111	80
Total for Lee village, in Shabbona township, Dekalb county, and Willow Creek township, Lee county.	264	218
Shabbona village	502	399
Somonauk township, including Sandwich city and Somonauk village.	3,842	3,865
Sandwich city	2,516	2,352
Ward 1	763	
Ward 2	900	
Ward 3	853	
Somonauk village	468	587
South Grove township	711	779
Squaw Grove township, including Hinckley village.	1,314	1,224
Hinckley village	496	368
Sycamore township, incl. Sycamore city	3,929	4,109
Sycamore city	2,987	3,028
Victor township	769	842
DEWITT COUNTY	17,011	17,010
Barnett township	1,205	1,128
Clintonia township, incl. Clinton city	3,463	3,309
Clinton city	2,598	2,709
Ward 1	673	
Ward 2	1,119	
Ward 3	806	
Creek township	1,214	1,211
Dewitt township, incl. Dewitt village	1,031	1,141
Dewitt village	265	293
Harp township	992	1,071
Nixon township	1,087	896
Rutledge township	588	648
Santa Anna township, incl. Farmer city	2,181	2,146
Farmer city	1,367	1,289
Texas township	861	951
Tunbridge township, incl. Kenney vill.	1,521	1,601
Kenney village	497	419
Wapella township, incl. Wapella village	1,122	1,199
Wapella village	371	369
Waynesville township, including Waynesville town.	1,134	1,043
Waynesville town	368	200
Wilson township	612	666
DOUGLAS COUNTY	17,669	15,853
Arcola township, including Arcola city	3,198	2,925
Arcola city	1,733	1,515
Bourbon township, including part of Arthur village.	1,665	1,461
Arthur village (part of)	261	115
Total for Arthur village, in Bourbon township, Douglas county, and Lowe township, Moultrie county.	536	241
Bowdre township, incl. Hinesboro village	1,896	1,620
Hinesboro village	288	97
Camargo township	1,445	2,096
Garrett township, including part of Atwood village.	1,884	1,643
Atwood village (part of)	210	.....
Total for Atwood village, in Garrett township, Douglas county, and Unity township, Piatt county.	530	212
Murdock township (a)	1,035	.....
Newman township, incl. Newman village	2,026	2,140
Newman village	990	906
Sargent township	1,319	1,162
Tuscola township, including Tuscola city	3,201	2,806
Tuscola city	1,897	1,457
Ward 1	554	
Ward 2	583	
Ward 3	760	
DUPAGE COUNTY	22,551	19,161
Addison township, including Addison and Bensenville villages.	2,190	1,961
Addison village	485	.....
Bensenville village	295	136

MINOR CIVIL DIVISIONS.	1890	1880
DUPAGE COUNTY—Continued.		
Bloomingdale township, incl. Bloomingdale village.	1,497	1,433
Bloomingdale village	463	226
Downer Grove township, incl. Downer Grove and Hinsdale villages.	4,843	3,294
Downer Grove village	960	586
Hinsdale village	1,584	819
Lisle township, including part of Naperville city.	1,794	1,819
Naperville city (part of)	735	638
Total for Naperville city, in Lisle and Naperville townships.	2,216	2,073
Milton township, incl. Prospect Park village and Wheaton city.	2,895	2,300
Prospect Park village	473	197
Wheaton city	1,622	1,160
Naperville township, including part of Naperville city.	2,470	2,511
Naperville city (part of)	1,481	1,435
Wayne township	1,097	1,091
Winfield township, incl. Turner village	2,786	2,428
Turner village	1,506	1,001
York township, including Elmhurst and Lombard villages.	2,979	2,324
Elmhurst village	1,050	723
Lombard village	515	378
EDGAR COUNTY	26,787	25,499
Brouillett Creek township, including Logan town (b).	1,371	1,417
Buck township, including Redmon town	930	903
Redmon town	99	71
Edgar township, incl. Edgar town (b)	1,700	1,641
Elbridge township, incl. Elbridge, Ferrell (b), Nevins, and Sandford (b) towns.	1,450	1,746
Elbridge town	51	79
Nevins town	24	31
Embarras township, incl. Brocton village	1,729	1,365
Brocton village	292	.....
Grandview township, including Dudley and Grandview towns.	1,653	1,940
Dudley town	147	175
Grandview town	177	205
Hunter township	1,039	1,190
Kansas township, incl. Kansas village	1,983	1,713
Kansas village	1,037	723
Paris township, including Paris city	6,260	5,769
Paris city	4,996	4,373
Ward 1	1,245	
Ward 2	1,139	
Ward 3	1,196	
Ward 4	1,416	
Prairie township, incl. Scottland village	1,078	1,031
Scottland village	129	127
Ross township, incl. Chrisman village	1,591	1,306
Chrisman village	820	541
Shiloh township	1,328	1,202
Stratton township, incl. Vermilion village	1,301	1,481
Vermilion village	325	387
Symmes township, incl. Oliver town (b)	1,521	1,521
Young America township, incl. Hume and Metcalf villages.	1,853	1,274
Hume village	433	179
Metcalf village	244	50
EDWARDS COUNTY	9,444	8,597
Albion precinct, including Albion village	2,180	3,302
Albion village	937	875
Bone Gap precinct (a)	981	.....
Brown precinct (a)	764	.....
Dixon precinct	739	627
French Creek precinct, including part of Grayville city.	1,495	1,291
Grayville city (part of)	614	.....
Total for Grayville city, in French Creek precinct, Edwards county, and Gray township, White county.	1,999	1,533
Salem precinct, incl. West Salem town	1,811	1,856
West Salem town	476	315
Shelby precinct	1,474	1,521

a Organized since 1880.

b Not separately returned.

TABLE 3.—AGGREGATE POPULATION BY MINOR CIVIL DIVISIONS—Continued.

ILLINOIS—Continued.

MINOR CIVIL DIVISIONS.	1890	1880
EFFINGHAM COUNTY	19,358	18,920
Banner township	612	657
Bishop township	967	915
Douglas township, incl. Effingham city	4,211	4,007
Effingham city	3,260	3,065
Jackson township	1,149	1,233
Liberty township	783	641
Lucas township	980	938
Mason township, including Edgewood and Mason towns.	1,595	1,828
Edgewood town	255	252
Mason town	425	621
Moccasin township	950	1,123
Mound township, incl. Altamont town	2,225	1,870
Altamont town	1,044	654
St. Francis township	897	828
Summit township	941	1,114
Teutopolis township, including Teutopolis village (*a*).	1,048	952
Union township	924	765
Watson township, incl. Watson village	1,175	1,002
Watson village	326	190
West township	901	1,047
FAYETTE COUNTY	23,367	23,241
Avena township, incl. St. Elmo town	1,428	1,449
St. Elmo town	354	323
Bear Grove township	1,128	1,186
Bowling Green township	951	1,447
Carson township (*b*)	628	.....
Hurricane township, incl. Bingham town.	1,457	1,505
Bingham town	178	.....
Kaskaskia township	931	916
Laclede township, including Farina town	1,451	1,209
Farina town	618	318
Lone Grove township	947	1,027
London township	1,795	1,789
Otego township	1,061	1,023
Pope township	636	700
Ramsey township, incl. Ramsey village	1,990	1,742
Ramsey village	598	376
Sefton township	1,431	1,366
Seminary township	1,100	1,306
Sharon township	1,621	1,789
Vandalia township, incl. Vandalia city	2,787	2,713
Vandalia city	2,144	2,056
Ward 1	673	
Ward 2	730	
Ward 3	741	
Wheatland township	920	958
Wilburton township	1,105	1,116
FORD COUNTY	17,035	15,099
Brenton township, incl. Piper village	1,315	1,342
Piper village	460	423
Button township	862	846
Dix township	1,450	1,566
Drummer township, incl. Gibson town	2,997	2,383
Gibson town	1,803	1,260
Lyman township, incl. Roberts village	1,298	1,235
Roberts village	325	228
Mona township, including part of Kempton village.	756	744
Kempton village (part of)	127	.....
Total for Kempton village, in Mona and Rogers townships.	201	114
Patton township, including Paxton city	3,559	3,139
Paxton city	2,187	1,725
Ward 1	607	
Ward 2	821	
Ward 3	759	
Peach Orchard township, including Melvin village.	1,008	747
Melvin village	491	.....
Pella township	860	860
Rogers township, including parts of Cabery and Kempton villages.	851	775
Cabery village (part of)	207	114
Total for Cabery village (*c*), in Rogers township, Ford county, and Norton township, Kankakee county.	342	114
Kempton village (part of)	74	.....

MINOR CIVIL DIVISIONS.	1890	1880
FORD COUNTY—Continued.		
Sullivant township, incl. Sibley village	1,322	717
Sibley village	494	.....
Wall township	757	745
FRANKLIN COUNTY	17,138	16,129
Barren township	846	746
Benton township, incl. Benton village	2,312	2,419
Benton village	939	984
Browning township	1,267	1,111
Cave township, incl. Thompsonville vill.	2,159	1,899
Thompsonville village	309	175
Denning township (*d*)	1,161	1,164
Eastern township	1,832	1,547
Ewing township, including Ewing village.	1,570	1,564
Ewing village	290	170
Frankfort township, including Frankfort village (*a*).	1,609	1,554
Goode township	751	779
Northern township	1,574	1,256
Sixmile township	775	883
Tyrone township	1,282	1,207
FULTON COUNTY	43,110	41,240
Astoria township, including Astoria town.	2,560	2,652
Astoria town	1,357	1,280
Banner township	953	1,276
Bernadotte township	1,216	1,440
Buckhart township, incl. Bryant village	2,076	1,757
Bryant village	309	449
Canton township, including Canton city	6,807	4,738
Canton city	5,604	3,762
Ward 1	1,394	
Ward 2	1,183	
Ward 3	1,255	
Ward 4	1,772	
Cass township	1,377	1,457
Deerfield township	930	1,004
Ellisville township, incl. Ellisville village.	591	645
Ellisville village	255	260
Fairview township, incl. Fairview village.	1,355	1,296
Fairview village	492	394
Farmer township	1,288	1,255
Farmington township, including Farmington town.	2,654	2,104
Farmington town	1,375	1,111
Harris township	1,260	1,220
Isabel township	785	823
Joshua township	1,088	1,138
Kerton township	534	688
Lee township	918	1,092
Lewistown township, including Lewistown town.	3,246	3,135
Lewistown town	2,166	1,771
Liverpool township	1,176	1,302
Orion township	1,289	1,308
Pleasant township, incl. Ipava village	1,843	1,937
Ipava village	667	675
Putman township, including Cuba village.	2,136	1,917
Cuba village	1,114	656
Union township, including Avon village.	1,486	1,733
Avon village	692	689
Vermont township, incl. Vermont village.	2,111	2,093
Vermont village	1,158	1,133
Waterford township	531	565
Woodland township, incl. Oberlin vill. (*a*).	1,609	1,798
Young Hickory township, including London Mills village.	1,291	866
London Mills village	661	.....
GALLATIN COUNTY	14,935	12,861
Asbury precinct (*e*)	1,163	.....
Bear Creek precinct, incl. Omaha village	1,748	1,384
Omaha village	428	187
Bowlesville precinct	537	736
Eagle Creek precinct	1,187	967
Equality precinct, incl. Equality village	1,819	1,715
Equality village	622	500
Junction precinct (*b*)	901	.....

a Not separately returned.
b Organized since 1880.
c In 1880 in Rogers township, Ford county, only.
d Formerly Town Mount.
e Organized from part of New Haven precinct since 1880.

TABLE 3.—AGGREGATE POPULATION BY MINOR CIVIL DIVISIONS—Continued.

ILLINOIS—Continued.

MINOR CIVIL DIVISIONS.	1890	1880
GALLATIN COUNTY—Continued.		
New Haven precinct (*a*), including New Haven village.	806	1,326
New Haven village	336	.....
North Shawneetown precinct (*b*), including part of Shawneetown city (*c*).	1,570	.....
Ridgway precinct (*d*), including Ridgway village.	1,946	2,149
Ridgway village	523	174
Saline Mines precinct (*e*)	658	594
South Shawneetown precinct (*b*), including part of Shawneetown city (*c*).	1,056	.....
Waltonboro precinct (*f*)	657	399
White Oak precinct	887	841
GREENE COUNTY (*g*)	23,791	23,010
Athensville township	1,425	.....
Bluffdalo township	1,713	.....
Carrollton township, incl. Carrollton city.	3,289	.....
Carrollton city	2,258	1,934
Kane township, including Kane village	1,765	.....
Kane village	551	408
Linder township	991	.....
Patterson township, including Wilmington village (*c*).	1,385	.....
Rockbridge township, including Greenfield city and Rockbridge village.	2,737	.....
Greenfield city	1,131	985
Ward 1 368		
Ward 2 404		
Ward 3 359		
Rockbridge village	336	202
Roodhouse township, incl. Roodhouse city.	3,636	.....
Roodhouse city	2,360	.....
Rubicon township	932	.....
Walkerville township	1,057	.....
Whitehall township, incl. Whitehall city.	3,244	.....
Whitehall city	1,961	.....
Ward 1 659		
Ward 2 576		
Ward 3 726		
Woodville township	1,228	.....
Wright township	989	.....
GRUNDY COUNTY	21,024	16,732
Ausable township, incl. Minooka village	869	1,019
Minooka village	360	416
Braceville township, including Braceville, Central, and Coal villages.	5,638	1,906
Braceville village	2,150	278
Central village	673	.....
Coal village	1,672	.....
Erienna township	292	259
Felix township	1,720	882
Goodfarm township	899	955
Greenfield township, incl. Gardner vill.	2,010	1,673
Gardner village	1,094	786
Highland township, incl. Kinsman village.	1,026	1,042
Kinsman village	129	.....
Mazon township	1,117	1,114
Morris township, including Morris city	3,745	3,571
Morris city	3,653	3,486
Ward 1 684		
Ward 2 785		
Ward 3 1,352		
Ward 4 832		
Nettle Creek township	824	902
Norman township	354	445
Saratoga township	971	1,133
Vienna township, incl. Verona village	939	1,052
Verona village	212	163
Wanponsee township	620	779
HAMILTON COUNTY (*g*)	17,800	16,712
Beaver Creek township	1,147	.....
Crook township	1,548	.....
Crouch township	1,703	.....
HAMILTON COUNTY—Continued.		
Dahlgren township, incl. Dahlgren village.	2,427	.....
Dahlgren village	301	205
Flannigan township	2,446	.....
Knight Prairie township	1,580	.....
McLeansboro township, including McLeansboro city.	2,552	.....
McLeansboro city	1,355	1,341
Mayberry township	1,981	.....
Twigg township	2,416	.....
HANCOCK COUNTY	31,907	35,337
Appanoose township	800	846
Augusta township, incl. Augusta village.	1,847	1,893
Augusta village	1,077	1,015
Bear Creek township, incl. Basco village	983	1,188
Basco village	327	.....
Carthage township, incl. Carthage town	2,536	2,679
Carthage town	1,654	1,594
Chile township, including Bowen village	1,296	1,418
Bowen village (*h*)	376	289
Dallas township, incl. part of Dallas town	1,021	1,137
Dallas town (part of)	653	714
Total for Dallas town, in Dallas township, Hancock county, and township 8, range 7, Henderson county.	747	829
Durham township	840	1,073
Fountain Green township	1,095	1,258
Hancock township	894	1,130
Harmony township, incl. Bentley city	1,011	1,248
Bentley city	144	117
La Harpe township, incl. La Harpe city	1,865	1,899
La Harpe city	1,113	958
Montebello township, including Hamilton city.	2,129	1,970
Hamilton city	1,301	1,025
Ward 1 495		
Ward 2 502		
Ward 3 304		
Nauvoo township, incl. Nauvoo city	1,249	1,402
Nauvoo city	1,208	.....
Pilot Grove township	1,086	1,229
Pontoosuc township, incl. Pontoosuc vill.	742	789
Pontoosuc village	249	266
Prairie township, incl. Elvaston village	1,088	1,223
Elvaston village	397	294
Rock Creek township, incl. Ferris village.	1,217	1,444
Ferris village	305	182
Rocky Run township	704	844
St. Albans township	1,263	1,284
St. Mary township, incl. Plymouth village	1,561	1,542
Plymouth village	710	593
Sonora township	1,098	1,401
Walker township	1,361	1,612
Wilcox township, incl. Warsaw town	3,246	3,693
Warsaw town	2,721	3,105
Wythe township	975	1,135
HARDIN COUNTY	7,234	6,024
Battery Rock precinct	896	642
Cave in Rock precinct	1,020	1,057
McFarlan precinct, including Elizabethtown village.	1,170	1,006
Elizabethtown village	652	484
Monroe precinct	1,822	1,484
Rock Creek precinct	1,254	841
Rosiclare precinct, incl. Rosiclaro village.	1,072	994
Rosiclare village	274	368
HENDERSON COUNTY (*i*)	9,876	10,722
Township 8, range 4	903	.....
Township 8, range 5	837	.....
Township 8, range 6	656	.....
Township 8, range 7, incl. part of Dallas town.	105	.....
Dallas town (part of)	94	115
Total for Dallas town, in Dallas township, Hancock county, and township 8, range 7, Henderson county.	747	829

a Part taken to form Asbury precinct since 1880.
b Shawneetown precinct (population 2,750 in 1880) formed into North and South Shawneetown precincts since 1880.
c Not separately returned.
d Formerly Newmarket.
e Formerly Saline.
f Formerly Wabash.
g Reorganized into townships in 1885.
h Formerly Bowensburg.
i Returned by precincts in 1880.

TABLE 3.—AGGREGATE POPULATION BY MINOR CIVIL DIVISIONS—Continued.

ILLINOIS—Continued.

MINOR CIVIL DIVISIONS.	1890	1880
HENDERSON COUNTY—Continued.		
Township 9, range 4	786	.....
Township 9, range 5	1,090	.....
Township 9, range 6	462	.....
Township 10, range 4, including Biggsville village.	1,153	.....
Biggsville village	487	358
Township 10, range 5, including Gladstone village (*a*).	952	.....
Township 10, range 6	85	.....
Township 11, range 4	920	.....
Township 11, range 5, including Oquawka village (*a*).	1,080	.....
Township 12, range 4	745	.....
Township 12, range 5	102	.....
HENRY COUNTY	33,338	36,597
Alba township	412	427
Andover township, incl. Andover town	1,228	1,603
Andover town	259	302
Annawan township, incl. Annawan vill.	1,164	1,287
Annawan village	387	396
Atkinson township, incl. Atkinson vill.	1,187	1,423
Atkinson village	534	504
Burns township	845	1,023
Cambridge township, including Cambridge village.	1,826	2,302
Cambridge village	940	1,203
Clover township, incl. Woodhull village	1,329	1,671
Woodhull village	608	650
Colona township	983	1,226
Cornwall township	658	887
Edford township	752	1,022
Galva township, including Galva town	3,142	3,000
Galva town	2,409	2,148
Geneseo township, incl. Geneseo city	4,069	4,571
Geneseo city	3,182	3,518
Ward 1 728		
Ward 2 650		
Ward 3 939		
Ward 4 865		
Hanna township, incl. Cleveland village	537	785
Cleveland village	99	303
Kewanee township, incl. Kewanee town	5,988	4,207
Kewanee town	4,569	2,704
Loraine township	532	618
Lynn township	858	1,099
Munson township	844	1,039
Osco township	841	1,094
Oxford township	949	1,367
Phenix township	557	691
Weller township, incl. Bishop Hill vill.	1,353	1,509
Bishop Hill village	330	350
Western township, incl. Orion village	1,393	1,741
Orion village	624	604
Wethersfield township	1,210	1,265
Yorktown township	681	740
IROQUOIS COUNTY	35,167	35,451
Artesia township, incl. Buckley village	1,687	1,630
Buckley village	433	324
Ash Grove township	1,558	1,612
Ashkum township, incl. Ashkum village	1,837	1,847
Ashkum village	300	245
Beaver township, including part of St. Mary village (*a*).	1,500	1,722
Belmont township, exclusive of part of Watseka city.	995	*b*1,237
Chebanse township, including part of Chebanse town and Clifton village.	2,282	2,551
Chebanse town (part of)	474	498
Total for Chebanse town, in Chebanse township, Iroquois county, and Otto township, Kankakee county.	616	728
Clifton village	474	474
Concord township, incl. Iroquois village	1,086	1,202
Iroquois village	393	.....
Crescent township, including part of Crescent village (*a*).	1,002	1,027
Danforth township, incl. Danforth vill. (*a*)	1,644	1,582
Douglas township, including Gilman city	2,051	2,254
Gilman city	1,112	1,299

a Not separately returned.
b Includes part of Watseka city.

MINOR CIVIL DIVISIONS.	1890	1880
IROQUOIS COUNTY—Continued.		
Fountain Creek township	990	799
Iroquois township, including part of Crescent village (*a*).	857	865
Loda township, including Loda village	1,323	1,427
Loda village	598	635
Lovejoy township	874	799
Martinton township, incl. Martinton vill.	1,099	1,275
Martinton village	125	142
Middleport township, exclusive of part of Watseka city.	770	*b*2,211
Milford township, incl. Milford village	1,999	1,570
Milford village	957	612
Milks Grove township	741	722
Onarga township, incl. Onarga village	2,145	2,249
Onarga village	994	1,061
Papineau township, including Papineau village and part of St. Mary village (*a*).	1,267	1,469
Papineau village	141	51
Pigeon Grove township	1,072	716
Prairie Green township	915	962
Ridgeland township	786	805
Sheldon township, incl. Sheldon village	1,770	1,939
Sheldon village	910	947
Stockland township	900	979
Watseka city, in Belmont and Middleport townships.	2,017	1,507
JACKSON COUNTY	27,809	22,505
Bradley township, including Ava and Campbell Hill towns.	2,427	1,762
Ava town	807	365
Campbell Hill town	280	214
Carbondale township, including Carbondale city.	3,599	3,551
Carbondale city	2,382	2,213
Degonia township	845	588
De Soto township, incl. De Soto village	1,468	1,388
De Soto village	376	.....
Elk township, including Elkville village	894	857
Elkville village	145	.....
Fountain Bluff township	571	446
Grand Tower township, including Grand Tower city.	1,312	1,534
Grand Tower city	624	966
Kincaid township	813	814
Levan township	1,117	854
Makanda township, incl. Makanda vill.	2,154	1,687
Makanda village	344	.....
Murphysboro township, including Mount Carmel village and Murphysboro city.	5,738	4,197
Mount Carmel village	528	.....
Murphysboro city	3,880	2,196
Ward 1 857		
Ward 2 1,108		
Ward 3 1,171		
Ward 4 744		
Ora township, including Oraville village	1,629	1,048
Oraville village	125	.....
Pomona township (*c*)	1,546	1,396
Sand Ridge township (*d*)	758	.....
Somerset township	1,771	1,473
Vergennes township, incl. Vergennes vill.	1,167	910
Vergennes village	275	.....
JASPER COUNTY	18,188	14,515
Crooked Creek township	2,631	2,011
Fox township	913	781
Granville township	1,821	1,463
Grove township	1,332	1,204
North Muddy township	1,583	1,254
Ste. Marie township, incl. Ste. Marie vill.	1,242	918
Ste. Marie village	318	243
Smallwood township	1,141	1,106
South Muddy township	1,352	1,003
Wade township, including Newton city	3,915	2,969
Newton city	1,428	1,168
Ward 1 577		
Ward 2 406		
Ward 3 445		
Willow Hill township, including New Liberty town (*a*).	2,258	1,806

c Formerly Ridge.
d Organized since 1880.

TABLE 3.—AGGREGATE POPULATION BY MINOR CIVIL DIVISIONS—Continued.

ILLINOIS—Continued.

MINOR CIVIL DIVISIONS.	1890	1880
JEFFERSON COUNTY	22,590	20,686
Bald Hill township	936	874
Blissville township	996	964
Casner township, including part of Woodlawn town (*a*).	1,033	1,029
Dodd township	1,018	1,008
Elk Prairie township	1,114	1,162
Farrington township (*b*)	1,156	935
Field township	1,151	1,184
Grand Prairie township	913	795
McClellan township	1,105	1,025
Moore Prairie township	1,164	1,214
Mount Vernon township, including Mount Vernon city.	4,696	3,625
Mount Vernon city	3,233	2,324
Ward 1	846	
Ward 2	965	
Ward 3	1,422	
Pendleton township	1,511	1,558
Rome township, incl. Boyd (*a*) and Rome towns.	1,527	1,494
Rome town	186	153
Shiloh township, including part of Woodlawn town (*a*).	1,344	1,314
Spring Garden township, incl. Spring Garden town.	1,573	1,363
Spring Garden town	181	158
Weber township, incl. Marlow town (*a*)	1,353	1,142
JERSEY COUNTY	14,810	15,542
Elsah township, including Elsah village	1,024	1,075
Elsah village	271	250
English township	1,154	1,347
Fidelity township	1,080	1,221
Jersey township, incl. Jerseyville city	4,346	4,244
Jerseyville city	3,207	2,894
Ward 1	753	
Ward 2	937	
Ward 3	892	
Ward 4	625	
Mississippi township	1,046	1,029
Otter Creek township, incl. Otterville town	1,190	1,324
Otterville town	173	223
Piasa township, including Brighton town.	1,274	1,418
Brighton town	45	83
Quarry township, incl. Grafton village	1,333	1,268
Grafton village	927	807
Richwoods township, incl. Fieldon town	1,031	1,147
Fieldon town	292	298
Rosedale township (*c*)	640	729
Ruyle township	692	740
JO DAVIESS COUNTY	25,101	27,528
Apple River township, including Apple River village.	950	1,035
Apple River village	572	626
Berreman township	561	590
Council Hill township	429	595
Derinda township	743	944
Dunleith township, including East Dubuque city.	1,282	1,276
East Dubuque city	1,069	1,037
East Galena township, including ward 1 of Galena city.	1,910	2,012
Galena city (part of)	1,128	1,145
Total for Galena city, in East and West Galena townships.	5,635	6,451
Ward 1	1,128	
Ward 2	847	
Ward 3	1,034	
Ward 4	1,136	
Ward 5	1,490	
Elizabeth township, incl. Elizabeth town.	1,283	1,385
Elizabeth town	495	507
Guilford township	933	1,080
Hanover township, incl. Hanover village	1,666	1,410
Hanover village	743	459
Menominee township	744	735
Nora township, including Nora village	851	1,007
Nora village	309	333
Pleasant Valley township	859	923

a Not separately returned.
b Given as Farmington in 1880.
c Formerly Illinois.

MINOR CIVIL DIVISIONS.	1890	1880
JO DAVIESS COUNTY—Continued.		
Rawlins township (*d*)	264	.....
Rice township	488	676
Rush township	1,067	1,106
Scales Mound township, including Scales Mound village (*a*).	686	808
Stockton township, incl. Stockton village	1,352	1,208
Stockton village	379	.....
Thompson township	955	948
Vinegar Hill township	507	649
Ward Grove township	404	403
Warren township, incl. Warren village	1,587	1,897
Warren village	1,172	.....
West Galena township, including wards 2, 3, 4, and 5 of Galena city.	4,683	5,837
Galena city (part of)	4,507	5,306
Woodbine township	897	1,004
JOHNSON COUNTY	15,013	13,078
Belknap township (*e*), incl. Belknap vill	1,086	.....
Belknap village	358	.....
Bloomfield township	1,600	1,349
Burnside township, including New Burnside village.	2,205	2,249
New Burnside village	596	650
Cache township (*f*)	783	1,552
Elvira township	1,026	1,165
Goreville township	1,494	1,482
Grantsburg township	1,262	1,140
Simpson township	1,524	1,064
Tunnelhill township	1,673	1,505
Vienna township, including Vienna town.	2,360	1,572
Vienna town	828	494
KANE COUNTY	65,061	44,939
Aurora township, including Aurora city and Montgomery village.	22,259	13,950
Aurora city	19,688	11,873
Ward 1	2,383	
Ward 2	2,313	
Ward 3	3,514	
Ward 4	2,836	
Ward 5	2,741	
Ward 6	2,815	
Ward 7	3,086	
Montgomery village	263	209
Batavia township, incl. Batavia town	4,292	3,318
Batavia town	3,543	2,639
Big Rock township	808	963
Blackberry township, incl. Elburn village.	1,290	1,212
Elburn village	584	.....
Burlington township	810	883
Campton township	938	956
Dundee township, incl. Carpentersville, East Dundee, and West Dundee villages.	3,876	2,799
Carpentersville village	754	348
East Dundee village	1,150	849
West Dundee village	873	585
Elgin township, including Elgin city and South Elgin village.	19,183	10,057
Elgin city	17,823	8,787
Ward 1	3,103	
Ward 2	2,440	
Ward 3	2,056	
Ward 4	2,365	
Ward 5	2,787	
Ward 6	3,100	
Ward 7	1,972	
South Elgin village	505	.....
Geneva township, including Geneva city	2,030	1,646
Geneva city	1,692	1,239
Hampshire township, including Hampshire town.	1,618	1,486
Hampshire town	696	483
Kaneville township	833	970
Plato township	1,114	982
Rutland township	1,140	1,033
St. Charles township, incl. St. Charles city	2,678	2,519
St. Charles city	1,690	1,533
Sugar Grove township	816	808
Virgil township, incl. Maple Park village.	1,376	1,357
Maple Park village	382	385

d Organized since 1880.
e Organized from part of Cache township since 1880.
f Part taken to form Belknap township since 1880.

TABLE 3.—AGGREGATE POPULATION BY MINOR CIVIL DIVISIONS—Continued.

ILLINOIS—Continued.

MINOR CIVIL DIVISIONS.	1890	1880
KANKAKEE COUNTY	28,732	25,047
Aroma township, incl. Waldron village	1,093	1,200
Waldron village	308	353
Bourbonnais township, including Bourbonnais village (*a*).	1,523	1,589
Essex township, including Essex village	1,439	1,043
Essex village	266	.....
Ganier township, including part of Momence village.	1,471	1,391
Momence village (part of)	608	463
Total for Momence village, in Ganier and Momence townships.	1,635	1,037
Kankakee township, incl. Kankakee city	9,285	5,782
Kankakee city	9,025	5,651
Limestone township	795	915
Manteno township, incl. Manteno village	1,398	1,519
Manteno village	627	632
Momence township, including part of Momence village.	1,545	1,213
Momence village (part of)	1,027	574
Norton township, including Buckingham village and part of Cabery village.	1,558	1,541
Buckingham village	158	.....
Cabery village (part of)	135	.....
Total for Cabery village (*b*), in Rogers township, Ford county, and Norton township, Kankakee county.	342	114
Otto township, including part of Chebanse town.	1,297	1,543
Chebanse town (part of)	142	230
Total for Chebanse town, in Chebanse township, Iroquois county, and Otto township, Kankakee county.	616	728
Pembroke township	246	223
Pilot township, incl. Herscher village	1,292	1,289
Herscher village	224	103
Rockville township	941	1,075
St. Anne township, incl. St. Anne village	1,433	1,158
St. Anne village	718	412
Salina township, incl. Bonfield village	953	945
Bonfield village	150	.....
Sumner township	918	1,014
Yellowhead township, including Grant Park village.	1,545	1,607
Grant Park village	340	279
KENDALL COUNTY	12,106	13,083
Big Grove township, incl. Newark village	1,461	1,604
Newark village	390	442
Bristol township, incl. Bristol village (*a*)	1,211	1,248
Fox township, including part of Millington village.	1,168	1,251
Millington village (part of)	212	208
Total for Millington village, in Fox township, Kendall county, and Mission township, Lasalle county.	301	255
Kendall township, incl. Yorkville village	1,322	1,446
Yorkville village	375	365
Lisbon township	1,112	1,262
Little Rock township, incl. Plano city	2,728	2,711
Plano city	1,825	1,782
Naausay township	736	831
Oswego township, incl. Oswego village	1,538	1,718
Oswego village	641	663
Seward township	830	1,012
KNOX COUNTY	38,752	38,344
Cedar township, including wards 1 and 2 and parts of 3 and 4 of Abingdon city.	1,574	1,976
Abingdon city (part of)	799	974
Total for Abingdon city, in Cedar and Indian Point townships.	1,321	1,511
Ward 1	280	
Ward 2	436	
Ward 3	342	
Ward 4	263	
Chestnut township	919	1,087

MINOR CIVIL DIVISIONS.	1890	1880
KNOX COUNTY—Continued.		
Copley township, including part of Victoria village.	910	1,071
Victoria village (part of)	78	.....
Total for Victoria village, in Copley and Victoria townships.	308	.....
Elba township	775	902
Galesburg City township, coextensive with Galesburg city.	15,264	11,437
Galesburg city:		
Ward 1	1,176	
Ward 2	1,277	
Ward 3	2,542	
Ward 4	3,978	
Ward 5	2,369	
Ward 6	1,675	
Ward 7	2,247	
Galesburg township	708	c748
Haw Creek township	951	1,049
Henderson township, including Henderson town.	1,218	1,454
Henderson town	163	198
Indian Point township, including parts of wards 3 and 4 of Abingdon city, and St. Augustine village.	1,496	1,725
Abingdon city (part of)	522	537
St. Augustine village	255	289
Knox township, including Knoxville city	2,677	2,579
Knoxville city	1,728	1,600
Ward 1	768	
Ward 2	483	
Ward 3	477	
Lynn township	742	964
Maquon township, incl. Maquon village	1,330	1,448
Maquon village	501	548
Ontario township, including Oneida city	1,337	1,657
Oneida city	699	919
Ward 1	352	
Ward 2	347	
Orange township	851	1,130
Persifer township	711	765
Rio township	925	1,126
Salem township, including Yates village	1,677	1,794
Yates village	687	679
Sparta township, incl. Wataga village	1,293	1,682
Wataga village	586	734
Truro township	865	717
Victoria township, including part of Victoria village.	1,179	1,252
Victoria village (part of)	230	.....
Walnut Grove township, incl. Altona town	1,350	1,781
Altona town	654	818
LAKE COUNTY	24,235	21,296
Antioch township, incl. Antioch village	1,704	1,472
Antioch village	303	134
Avon township	1,081	1,016
Benton township	620	592
Cuba township, including part of Barrington village.	956	981
Barrington village (part of)	262	200
Total for Barrington village, in Barrington township, Cook county, and Cuba township, Lake county.	848	610
East Deerfield township (*d*), incl. Fort Sheridan vill. and Highland Park city.	2,890	.....
Fort Sheridan village (*e*)	451	.....
Highland Park city	2,163	1,154
Ela township	1,296	1,412
Fremont township	1,065	1,116
Grant township	511	477
Libertyville township, including Libertyville village.	1,694	1,327
Libertyville village	550	695
Newport township	1,164	1,231
Shields township, incl. Lake Forest city	1,751	1,336
Lake Forest city	1,203	877
Vernon township	1,198	1,244
Warren township	1,077	1,137
Wauconda township, including Wauconda village.	1,097	1,046
Wauconda village	368	298

a Not separately returned.
b In 1880 in Rogers township, Ford county, only.
c Exclusive of Galesburg city, erroneously given as in Galesburg township in 1880.
d Deerfield township (population 2,418 in 1880) formed into East and West Deerfield townships since 1880.
e Formerly Highwood.

TABLE 3.—AGGREGATE POPULATION BY MINOR CIVIL DIVISIONS—Continued.

ILLINOIS—Continued.

MINOR CIVIL DIVISIONS.	1890	1880
LAKE COUNTY—Continued.		
Waukegan township, including Waukegan city.	5,348	4,491
Waukegan city	4,915	4,012
Ward 1 ... 1,418		
Ward 2 ... 1,216		
Ward 3 ... 1,403		
Ward 4 ... 878		
West Deerfield township (*a*)	783	.....
LASALLE COUNTY	80,798	70,403
Adams township, including Leland village	1,328	1,612
Leland village	554	653
Allen township, including Ransom village.	1,052	1,016
Ransom village	338	132
Brookfield township	881	1,087
Bruce township, incl. part of Streator city.	12,261	6,508
Streator city (part of)	10,800	5,157
Total for Streator city (*b*), in Bruce and Eagle townships.	11,414	5,157
Dayton township, including Dayton and Wedron villages.	761	711
Dayton village	232	221
Wedron village	117	40
Deerpark township	802	850
Dimmick township	851	1,012
Eagle township, including Kangley village and part of Streator city.	2,368	1,205
Kangley village	934	.....
Streator city (part of)	614	.....
Earl township, including Earlville city	2,020	2,034
Earlville city	1,058	963
Ward 1 ... 279		
Ward 2 ... 435		
Ward 3 ... 344		
Eden township, including Tonica village.	1,410	1,524
Tonica village	473	504
Fall River township	395	553
Farm Ridge township, including Grand Ridge village.	1,110	1,128
Grand Ridge village	328	135
Freedom township, incl. Harding vill. (*c*)	1,025	1,163
Grand Rapids township	798	1,034
Groveland township, including Dana and Rutland villages.	1,601	1,588
Dana village	221	156
Rutland village	509	402
Hope township, including Lostant village.	1,054	1,235
Lostant village	378	363
Lasalle township, including Lasalle city	11,620	8,987
Lasalle city	9,855	7,847
Manlins township, including Crotty village and part of Marseilles city.	2,683	2,114
Crotty village (*d*)	1,190	738
Marseilles city (part of)	1,105	939
Total for Marseilles city, in Manlins and Rutland townships.	2,210	1,882
Mendota township, including part of Mendota city.	4,285	4,573
Mendota city (part of)	3,490	4,054
Total for Mendota city, in Mendota and Troy Grove townships.	3,542	4,142
Meriden township, incl. Meriden village	797	991
Meriden village	56	130
Miller township	1,016	1,171
Mission township, including part of Millington village and Norway and Sheridan villages.	1,394	1,517
Millington village (part of)	89	47
Total for Millington village, in Fox township, Kendall county, and Mission township, Lasalle county.	301	255
Norway village	95	130
Sheridan village	425	442
Northville township	857	1,061
Ophir township, incl. Triumph vill. (*c*)	843	979
Osage township, incl. Garfield village (*c*)	1,036	1,104
Ottawa township, including part of Ottawa city.	9,464	7,598
Ottawa city (part of)	8,807	7,023
Total for Ottawa city, in Ottawa and South Ottawa townships.	9,985	7,834
Otter Creek township	1,085	925

MINOR CIVIL DIVISIONS.	1890	1880
LASALLE COUNTY—Continued.		
Peru township, including Peru city	5,883	5,053
Peru city	5,550	4,632
Ward 1 ... 1,163		
Ward 2 ... 793		
Ward 3 ... 1,416		
Ward 4 ... 1,110		
Ward 5 ... 1,068		
Richland township	712	778
Rutland township, including part of Marseilles city.	1,779	1,767
Marseilles city (part of)	1,105	943
Serena township, incl. Serena village	919	1,077
Serena village	76	108
South Ottawa township, including part of Ottawa city.	1,729	1,289
Ottawa city (part of)	1,178	811
Troy Grove township, including part of Mendota city and Troy Grove village.	1,313	1,407
Mendota city (part of)	52	88
Troy Grove village (*e*)	283	168
Utica township, incl. North Utica village	1,568	1,273
North Utica village (*f*)	1,094	767
Vermilion township	556	612
Wallace township	644	800
Waltham township	898	1,067
LAWRENCE COUNTY	14,693	13,663
Allison township	1,010	1,068
Bond township	1,458	1,269
Bridgeport town, in Bridgeport and Lawrence townships.	474	450
Bridgeport township, exclusive of part of Bridgeport town.	650	*g*890
Christy township, including Sumner city.	2,063	2,069
Sumner city	1,037	1,021
Denison township, including St. Francisville village.	2,253	1,844
St. Francisville village	432	334
Lawrence township, including Lawrenceville village, but exclusive of part of Bridgeport town.	1,826	*g*1,709
Lawrenceville village	865	514
Lukin township	1,765	1,832
Petty township	1,694	1,699
Russell township, incl. Russellville town.	1,500	1,283
Russellville town	284	265
LEE COUNTY	26,187	27,491
Alto township	923	1,028
Amboy township, including Amboy city.	3,139	3,671
Amboy city	2,257	2,448
Ashton township, incl. Ashton village	1,031	1,008
Ashton village	680	646
Bradford township	720	848
Brooklyn township, incl. Compton vill.	1,154	1,296
Compton village	234	300
China township, including Franklin Grove town.	1,361	1,411
Franklin Grove town	736	730
Dixon township, including Dixon city	5,804	4,241
Dixon city	5,161	3,658
East Grove township	659	797
Hamilton township	329	427
Harmon township, incl. Harmon village	840	1,016
Harmon village	132	238
Lee Center township	789	984
Marion township	750	902
May township	703	848
Nachusa township, incl. Nachusa village.	913	1,148
Nachusa village	68	165
Nelson township, including Nelson village	454	579
Nelson village	48	82
Palmyra township	1,016	1,118
Reynolds township	674	743
South Dixon township, incl. Eldena vill.	841	973
Eldena village	103	.....
Sublette township, incl. Sublette village (*c*)	1,000	1,104
Viola township	598	685

a Deerfield township (population 2,418 in 1880) formed into East and West Deerfield townships since 1880.
b In 1880 in Bruce township only.
c Not separately returned.
d Formerly Seneca.
e Formerly Homer.
f Formerly Utica.
g Includes part of Bridgeport town.

TABLE 3.—AGGREGATE POPULATION BY MINOR CIVIL DIVISIONS—Continued.

ILLINOIS—Continued.

MINOR CIVIL DIVISIONS.	1890	1880
LEE COUNTY—Continued.		
Willow Creek township, including part of Lee village.	1,034	1,209
Lee village (part of)	153	138
Total for Lee village, in Shabbona township, Dekalb county, and Willow Creek township, Lee county.	264	218
Wyoming township, incl. Pawpaw vill. (a)	1,455	1,455
LIVINGSTON COUNTY	38,455	38,450
Amity township, incl. Cornell village	1,252	1,290
Cornell village	437	437
Avoca township	876	871
Belle Prairie township	584	708
Broughton township, including Emington village.	964	1,010
Emington village	129	.....
Charlotte township	747	853
Chatsworth township, incl. Chatsworth tn.	1,578	1,869
Chatsworth town	827	1,054
Dwight township, incl. Dwight village	2,174	2,170
Dwight village	1,354	1,295
Eppard Point township	976	1,081
Esmen township	768	876
Fayette township, incl. Strawn village	648	712
Strawn village	233	331
Forrest township, including Forrest town.	1,891	1,292
Forrest town	1,021	357
Germanville township	494	547
Indian Grove township, incl. Fairbury tn.	3,117	3,143
Fairbury town	2,324	2,140
Long Point township	1,129	1,125
Nebraska township, incl. Flanagan village	1,481	1,251
Flanagan village	384	.....
Nevada township	833	1,127
Newtown township	1,589	1,344
Odell township, including Odell village	1,658	2,004
Odell village	800	908
Owego township	877	975
Pike township	873	990
Pleasant Ridge township	705	737
Pontiac township, including Pontiac city.	4,066	3,414
Pontiac city	2,784	2,242
Reading township	1,513	1,354
Rook Creek township	1,135	1,111
Round Grove township	983	906
Sammemin township, incl. Sammemin vill.	1,466	1,268
Sammemin village	366	.....
Sullivan township, incl. Cullom village	1,283	1,260
Cullom village	200	.....
Sunbury township	902	997
Union township	841	994
Waldo township	1,052	1,171
LOGAN COUNTY	25,489	25,037
Atlanta township, including Atlanta city.	1,698	1,932
Atlanta city	1,178	1,368
Ward 1	366	
Ward 2	425	
Ward 3	387	
Broadwell township, including Broadwell village.	849	866
Broadwell village	231	214
Chester township	854	872
Corwin township	1,032	1,024
East Lincoln township, including part of Lincoln city.	4,480	4,056
Lincoln city (part of)	3,510	3,070
Total for Lincoln city, in East and West Lincoln townships.	6,725	5,639
Elkhart township, including part of Elkhart town.	1,400	1,523
Elkhart town (part of)	361	339
Total for Elkhart town, in Elkhart and Hurlbut townships.	414	393
Emmence township	1,155	1,266
Etna township	946	990
Hurlbut township, including part of Elkhart town.	532	568
Elkhart town (part of)	53	54
Laenna township, incl. Latham village	964	1,090
Latham village	265	251

MINOR CIVIL DIVISIONS.	1890	1880
LOGAN COUNTY—Continued.		
Lake Fork township	438	431
Mount Pulaski township, including Mount Pulaski village.	2,606	2,348
Mount Pulaski village	1,357	1,125
Oran township	943	1,002
Orvil township, incl. Hartsburg village	1,503	1,521
Hartsburg village	269	188
Prairie Creek township	1,035	1,112
Sheridan township	968	948
West Lincoln township, including part of Lincoln city.	4,086	3,488
Lincoln city (part of)	3,215	2,569
MCDONOUGH COUNTY	27,467	27,970
Bethel township	1,222	1,399
Blandinsville township, including part of Blandinsville town.	1,696	1,775
Blandinsville town (part of)	784	.....
Total for Blandinsville town, in Blandinsville and Hire townships.	877	.....
Bushnell township, incl. Bushnell city	2,712	2,737
Bushnell city	2,314	2,316
Ward 1	898	
Ward 2	770	
Ward 3	646	
Chalmers township, exclusive of part of Macomb city.	891	b1,139
Colchester township, incl. Colchester tn.	2,505	1,920
Colchester town	1,643	1,067
Eldorado township	883	955
Emmet township, exclusive of part of Macomb city.	1,037	b1,952
Good Hope town, in Sciota and Walnut Grove townships.	368	325
Hire township, including part of Blandinsville town.	1,148	1,295
Blandinsville town (part of)	93	.....
Industry township, incl. Industry village.	1,419	1,450
Industry village	432	366
Lemoine township	1,096	1,290
Macomb city, in Chalmers, Emmet, Macomb, and Scotland townships.	4,052	3,140
Ward 1	1,151	
Ward 2	1,136	
Ward 3	746	
Ward 4	1,019	
Macomb township, including part of Bardolph village, but exclusive of part of Macomb city.	1,221	b3,273
Bardolph village (part of)	426	389
Total for Bardolph village, in Macomb and Mound townships.	447	409
Mound township, incl. part of Bardolph village and New Philadelphia village.	1,145	1,305
Bardolph village (part of)	21	20
New Philadelphia village (c)	181	167
New Salem township, incl. Adair village.	1,155	1,211
Adair village	169	138
Prairie township, incl. Prairie village	1,214	1,359
Prairie village	812	944
Sciota township, incl. Sciota town, but exclusive of part of Good Hope town.	1,031	d1,501
Sciota town	238	349
Scotland township, exclusive of part of Macomb city.	874	b1,247
Tennessee township, including Tennessee village.	1,017	1,083
Tennessee village	313	262
Walnut Grove township, exclusive of part of Good Hope town.	781	d1,079
MCHENRY COUNTY	26,114	24,908
Alden township	1,014	953
Algonquin township, including part of Crystal Lake village.	2,512	2,321
Crystal Lake village (part of)	654	447
Total for Crystal Lake village, in Algonquin and Nunda townships.	781	546
Burton township	296	294
Chemung township, incl. Harvard village.	3,057	2,690
Harvard village	1,967	1,607

a Not separately returned.
b Includes part of Macomb city.
c Formerly Grant.
d Includes part of Good Hope town.

TABLE 3.—AGGREGATE POPULATION BY MINOR CIVIL DIVISIONS—Continued.

ILLINOIS—Continued.

MINOR CIVIL DIVISIONS.	1890	1880
McHENRY COUNTY—Continued.		
Coral township	1,354	1,279
Dorr township, including Woodstock city	2,796	2,662
Woodstock city	1,683	1,475
Dunham township	919	966
Grafton township, incl. Huntley village	1,437	1,441
Huntley village	550	505
Greenwood township	899	966
Hartland township	960	1,054
Hebron township	1,167	918
McHenry township, incl. McHenry village	2,555	2,313
McHenry village	979	874
Marengo township, incl. Marengo village	2,255	2,082
Marengo village	1,445	1,264
Nunda township, including part of Crystal Lake village and Nunda village.	1,805	1,721
Crystal Lake village (part of)	127	99
Nunda village	438	388
Richmond township, including Richmond village.	1,212	1,359
Richmond village	415	464
Riley township	830	864
Seneca township	1,046	1,025
McLEAN COUNTY	63,036	60,100
Allin township, incl. Stanford village	1,209	1,291
Stanford village	289	353
Anchor township	903	942
Arrowsmith township	1,090	1,256
Bellflower township	1,294	1,282
Bloomington township (*a*), incl. wards 1, 2, 3, and 4, and parts of 5 and 6 of Bloomington city.	19,743	14,476
Bloomington city (part of)	17,523	12,453
Total for Bloomington city, in Bloomington and Normal townships.	20,484	17,180
Ward 1	3,171	
Ward 2	4,007	
Ward 3	3,965	
Ward 4	3,282	
Ward 5	3,483	
Ward 6	2,576	
Blue Mound township	1,057	1,115
Cheney Grove township, including Saybrook village.	1,849	1,826
Saybrook village	851	734
Chenoa township, including Chenoa town	2,004	2,036
Chenoa town	1,226	1,063
Cropsey township	543	497
Dale township	1,010	1,133
Danvers township, incl. Danvers village	1,665	1,755
Danvers village	506	460
Downs township	1,330	1,356
Dry Grove township	1,092	1,147
Empire township, including Leroy city	2,325	2,341
Leroy city	1,258	1,068
Funks Grove township	777	819
Gridley township, incl. Gridley village	1,699	1,768
Gridley village	474	419
Hudson township, incl. Hudson village	1,269	1,308
Hudson village	273	276
Lawndale township	945	977
Lexington township, incl. Lexington tn.	2,174	2,404
Lexington town	1,187	1,254
Martin township, incl. Colfax village (*b*)	1,428	1,026
Money Creek township	882	1,104
Mount Hope township, incl. McLean vill.	1,432	1,490
McLean village	500	490
Normal township (*a*), including parts of wards 5 and 6 of Bloomington city, and Normal city.	7,312	8,045
Bloomington city (part of)	2,961	4,727
Normal city	3,459	2,470
Oldtown township	906	1,027
Padua township	1,264	1,505
Randolph township, incl. Heyworth vill.	1,833	1,957
Heyworth village	566	560
Towanda township, incl. Towanda village.	1,255	1,255
Towanda village	402	261
West township	1,135	1,244
White Oak township	594	532
Yates township	1,017	1,186

a All of wards 5 and 6 of Bloomington city given as in Normal township in 1880.
b Not separately returned.

MINOR CIVIL DIVISIONS.	1890	1880
MACON COUNTY	38,083	30,665
Austin township	733	944
Blue Mound township	1,183	1,204
Decatur township, incl. Decatur city	18,684	10,922
Decatur city	16,841	9,547
Ward 1	4,421	
Ward 2	3,265	
Ward 3	2,476	
Ward 4	2,942	
Ward 5	3,737	
Friends Creek township	1,561	1,471
Harristown township	797	963
Hickory Point township	1,080	1,205
Illini township, incl. Warrensburg tn. (*b*)	1,185	1,232
Long Creek township	1,353	1,377
Maroa township, including Maroa city	2,084	1,958
Maroa city	1,164	870
Milam township	632	631
Mount Zion township	1,334	1,202
Niantic township, incl. Niantic town	1,259	1,062
Niantic town	639	321
Oakley township	1,070	1,045
Pleasant View township, including Blue Mound town.	1,392	1,331
Blue Mound town	696	532
South Macon township, incl. Macon city	1,675	1,611
Macon city (*c*)	819	793
Wheatland township (*d*)	1,015	1,187
Whitmore township	1,046	1,320
MACOUPIN COUNTY	40,380	37,692
Barr township	1,088	1,135
Bird township	873	1,004
Brighton township, incl. Brighton village.	1,749	2,030
Brighton village	697	691
Brushy Mound township	849	917
Bunker Hill township, including Bunker Hill city and Woodburn village.	2,748	2,935
Bunker Hill city	1,269	1,441
Ward 1	679	
Ward 2	590	
Woodburn village	236	236
Cahokia township	1,171	973
Carlinville township, including Carlinville city.	4,226	4,014
Carlinville city	3,293	3,117
Ward 1	852	
Ward 2	828	
Ward 3	793	
Ward 4	820	
Chesterfield township, including Chesterfield village and part of Medora village.	1,498	1,355
Chesterfield village	374	195
Medora village (part of)	337	290
Total for Medora village, in Chesterfield and Shipman townships.	470	397
Dorchester township, including part of Dorchester village.	1,049	1,198
Dorchester village (part of)	42	69
Total for Dorchester village (*e*), in Dorchester and Gillespie townships.	104	69
Gillespie township, including part of Dorchester village and Gillespie village.	1,775	1,419
Dorchester village (part of)	62	.....
Gillespie village	948	432
Girard township, including Girard city	2,139	1,635
Girard city	1,524	1,024
Ward 1	512	
Ward 2	470	
Ward 3	542	
Hillyard township	1,020	1,123
Honey Point township	895	942
Nilwood township, incl. Nilwood tn. (*b*)	1,247	1,344
North Otter township	961	1,087
North Palmyra township, including part of Palmyra village.	1,446	1,199
Palmyra village (part of)	298	84
Total for Palmyra village, in North and South Palmyra townships.	505	222
Polk township	890	869

c Formerly South Macon.
d Given as South Wheatland in 1880.
e In 1880 in Dorchester township only.

TABLE 3.—AGGREGATE POPULATION BY MINOR CIVIL DIVISIONS—Continued.

ILLINOIS—Continued.

MINOR CIVIL DIVISIONS.	1890	1880
MACOUPIN COUNTY—Continued.		
Scottville township, incl. Scottville town	1,365	1,523
Scottville town	363	284
Shaw Point township	995	957
Shipman township, including part of Medora village and Shipman town.	1,521	1,682
Medora village (part of)	133	107
Shipman town	410	486
South Otter township	1,104	1,110
South Palmyra township, including part of Palmyra village.	1,527	1,473
Palmyra village (part of)	207	138
Staunton township, including Mount Olive and Staunton villages.	5,285	2,797
Mount Olive village	1,986	709
Staunton village	2,209	1,358
Virden township, including Virden city	2,038	1,987
Virden city	1,610	1,608
Western Mound township	921	984
MADISON COUNTY	51,535	50,126
Alhambra township, including Alhambra village (a).	1,122	1,228
Alton township, including Alton city and North Alton village.	11,057	9,848
Alton city	10,294	8,975
Ward 1	1,641	
Ward 2	987	
Ward 3	1,404	
Ward 4	1,350	
Ward 5	1,885	
Ward 6	1,553	
Ward 7	1,474	
North Alton village	763	838
Chouteau township	954	1,094
Collinsville township, including Collinsville city.	5,224	4,577
Collinsville city	3,498	2,887
Edwardsville township, including Edwardsville city.	4,844	4,133
Edwardsville city	3,561	2,887
Fort Russell township, including part of Bethalto village.	1,284	1,413
Bethalto village (part of)	468	115
Total for Bethalto village, in Fort Russell and Wood River townships.	879	628
Fosterburg township, including Fosterburg village.	1,318	1,652
Fosterburg village	110	130
Godfrey township, incl. Godfrey village	2,040	2,277
Godfrey village	228	85
Hamel township	1,205	1,222
Helvetia township, incl. Highland city	3,162	3,359
Highland city	1,857	1,969
Ward 1	612	
Ward 2	509	
Ward 3	736	
Jarvis township, including Brookside and Troy villages.	2,196	1,942
Brookside village	219	35
Troy village	826	648
Leef township, incl. part of Saline vill. (a)	790	919
Marine township, incl. Marine village	1,650	1,925
Marine village	637	774
Moro township	1,107	1,249
Nameoki township	1,558	1,466
New Douglas township, including New Douglas village.	1,024	967
New Douglas village	555	400
Olive township	697	852
Omphghent township, incl. Worden vill.	1,472	1,308
Worden village	522	384
Pin Oak township	1,119	1,149
St. Jacob township, incl. St. Jacob village.	1,648	1,779
St. J cob village	475	461
Saline township, including part of Saline village (a).	1,142	1,302
Venice township, incl. Venice village	1,463	1,119
Venice village	932	612
Wood River township, including part of Bethalto village and Upper Alton city.	3,459	3,346
Bethalto village (part of)	411	513
Upper Alton city	1,803	1,534

MINOR CIVIL DIVISIONS.	1890	1880
MARION COUNTY	24,341	23,686
Alma township	862	1,024
Carrigan township	774	875
Centralia township, including Centralia city and Central village.	6,009	5,054
Centralia city	4,763	3,621
Ward 1	2,015	
Ward 2	1,176	
Ward 3	1,572	
Central village	304	411
Foster township	821	885
Haines township	1,003	1,129
Iuka township, including Iuka village	1,197	1,311
Iuka village	362	315
Kinmundy township, including Kinmundy city.	1,735	1,941
Kinmundy city	1,045	1,096
Meacham township	790	927
Odin township, including Odin and Sandoval villages.	2,390	2,042
Odin village	817	724
Sandoval village	834	564
Omega township	1,031	1,055
Patoka township, incl. Patoka village	1,501	1,366
Patoka village	502	444
Raccoon township	1,137	1,181
Romine township	1,135	1,000
Salem township, including Salem city	2,250	2,182
Salem city	1,493	1,327
Ward 1	135	
Ward 2	256	
Ward 3	602	
Ward 4	500	
Stevenson township	752	814
Tonti township	954	900
MARSHALL COUNTY	13,653	15,055
Belle Plaine township, incl. La Rose vill. (a)	958	1,055
Bennington township	919	964
Evans township, including Wenona city	1,898	1,777
Wenona city	1,053	911
Henry township, including Henry city	1,865	2,168
Henry city	1,512	1,728
Hopewell township	624	705
Lacon township, including Lacon city	2,035	2,214
Lacon city	1,649	1,814
La Prairie township	860	1,206
Richland township	805	807
Roberts township, incl. Varna village	1,065	1,017
Varna village	398	286
Saratoga township	779	1,020
Steuben township, incl. Sparland town	1,024	1,088
Sparland town	471	375
Whitefield township	821	1,034
MASON COUNTY	16,067	16,242
Allen Grove township, incl. San Jose vill.	1,108	1,102
San Jose village	307	285
Bath township, including Bath village	1,303	1,541
Bath village	384	439
Crane Creek township	706	804
Forest township	888	925
Havana township, including Havana city	3,510	3,204
Havana city	2,525	2,118
Ward 1	913	
Ward 2	649	
Ward 3	963	
Kilbourne township	792	845
Lynchburg township	668	684
Manito township, incl. Manito village	1,187	1,237
Manito village	444	434
Mason township, including Mason city	2,606	2,443
Mason city	1,869	1,714
Ward 1	582	
Ward 2	692	
Ward 3	595	
Pennsylvania township	837	890
Quiver township, incl. Topeka village	718	824
Topeka village	141	98
Salt Creek township	835	978
Sherman township	909	765

a Not separately returned.

TABLE 3.—AGGREGATE POPULATION BY MINOR CIVIL DIVISIONS—Continued.

ILLINOIS—Continued.

MINOR CIVIL DIVISIONS.	1890	1880
MASSAC COUNTY	11,313	10,443
Benton precinct	795	670
Brooklyn precinct, incl. Brooklyn village	924	912
Brooklyn village	216	.....
George Creek precinct	823	726
Grant precinct (*a*)	1,261	.....
Hillerman precinct	1,545	971
Jackson precinct	1,288	1,486
Metropolis precinct, incl. Metropolis city	3,815	4,531
Metropolis city	3,573	2,668
Ward 1	1,145	
Ward 2	821	
Ward 3	1,128	
Ward 4	479	
Washington precinct	862	1,147
MENARD COUNTY (*b*)	13,120	13,024
Township 17 north, range 5 west; Township 17 north, range 6 west, including part of Athens village. (*c*)	1,292	.....
Athens village (part of)	489	.....
Total for Athens village, in township 17 north, range 6 west, and township 18 north, range 6 west.	944	410
Township 17 north, range 7 west, including part of Tallula village.	915	.....
Tallula village (part of)	276	.....
Total for Tallula village, in township 17 north, range 7 west, and township 17 north, range 8 west.	445	546
Township 17 north, range 8 west, including part of Tallula village.	449	.....
Tallula village (part of)	169	.....
Township 18 north, range 4 west; Township 18 north, range 5 west (*c*)	806	.....
Township 18 north, range 6 west, including part of Athens village.	1,606	.....
Athens village (part of)	455	.....
Township 18 north, range 7 west, including Petersburg city.	3,258	.....
Petersburg city	2,342	2,332
Ward 1	783	
Ward 2	712	
Ward 3	847	
Township 18 north, range 8 west	503	.....
Township 19 north, range 4 west	20	.....
Township 19 north, range 5 west	1,172	.....
Township 19 north, range 6 west, including Greenview town.	1,744	.....
Greenview town	1,106	450
Township 19 north, range 7 west	851	.....
Township 19 north, range 8 west	504	.....
MERCER COUNTY	18,545	19,502
Abington township	832	909
Duncan township	733	932
Eliza township	670	783
Greene township, including Viola village	1,640	1,545
Viola village	421	370
Keithsburg township, including Keithsburg city.	1,747	1,278
Keithsburg city	1,484	942
Mercer township, including Aledo city	2,330	2,490
Aledo city	1,601	1,492
Millersburg township	1,248	1,174
New Boston township, including New Boston city.	1,285	1,526
New Boston city	445	633
North Henderson township	912	1,138
Ohio Grove township	909	1,057
Perryton township	913	1,059
Pre-emption township	854	1,113
Richland Grove township, including Cable and Swedona villages.	2,410	2,019
Cable village	1,276	572
Swedona village	159	213
Rivoli township, incl. New Windsor town	1,247	1,407
New Windsor town	477	513
Suez township	815	1,072

MINOR CIVIL DIVISIONS.	1890	1880
MONROE COUNTY	12,948	13,682
Bluff precinct	821	807
Columbia precinct, incl. Columbia town	2,108	2,242
Columbia town	1,267	1,308
Harrisonville precinct	683	741
Mitchie precinct	1,016	857
Moredock precinct	677	662
New Design precinct	1,087	1,543
New Hanover precinct	674	568
Prairie du Long precinct	1,287	1,461
Renault precinct	1,564	1,692
Waterloo precinct, incl. Waterloo city	3,031	3,109
Waterloo city	1,860	1,802
Ward 1	631	
Ward 2	616	
Ward 3	613	
MONTGOMERY COUNTY	30,003	28,078
Audubon township	1,319	1,413
Bois d'Arc township	1,280	1,230
Butler Grove township, incl. Butler vill.	982	1,226
Butler village	311	387
East Fork township, incl. Coffeen village.	2,190	1,798
Coffeen village	518	.....
Fillmore township	2,051	1,850
Grisham township	896	774
Harvel township, incl. Harvel village	723	670
Harvel village	246	.....
Hillsboro township, including Hillsboro city (*c*).	2,691	2,858
Irving township, incl. Irving village	1,546	1,504
Irving village	630	559
Litchfield city, in North and South Litchfield townships.	5,811	4,326
Ward 1	2,138	
Ward 2	2,228	
Ward 3	1,445	
Nokomis township, incl. Nokomis town	2,186	2,043
Nokomis town	1,305	1,062
North Litchfield township, exclusive of part of Litchfield city.	1,039	951
Pitman township	919	896
Raymond township, incl. Raymond village.	1,642	1,455
Raymond village	841	543
Rountree township	842	822
South Litchfield township, exclusive of part of Litchfield city.	894	955
Walshville township, including Walshville village.	994	1,156
Walshville village	167	188
Witt township	1,057	1,095
Zanesville township	941	1,056
MORGAN COUNTY	32,636	31,514
Alexander precinct (*d*)	962	735
Arcadia precinct	1,143	1,248
Bethel precinct	1,241	1,251
Concord precinct	1,051	1,147
Franklin precinct, incl. Franklin village	2,260	2,343
Franklin village	578	316
Jacksonville precinct, including Jacksonville city.	15,899	14,829
Jacksonville city	12,935	10,927
Lynnville precinct	824	734
Meredosia precinct, incl. Meredosia town	1,349	1,559
Meredosia town	621	750
Murrayville precinct (*e*), including Murrayville town.	1,812	1,867
Murrayville town	422	385
Sulphur Springs precinct	541	782
Waverly precinct, incl. Waverly city	2,819	2,783
Waverly city	1,337	1,124
Woodson precinct	1,324	868
Yatesville precinct	1,411	1,368
MOULTRIE COUNTY	14,481	13,699
Dora township, incl. Dalton and Lake villa.	1,310	1,339
Dalton village	334	280
Lake village	115	.....

a Organized since 1880.
b Returned by precincts in 1880.
c Not separately returned.
d Formerly Mauvaise Terre.
e Formerly Wright.

TABLE 3.—AGGREGATE POPULATION BY MINOR CIVIL DIVISIONS—Continued.

ILLINOIS—Continued.

MINOR CIVIL DIVISIONS.	1890	1880
MOULTRIE COUNTY—Continued.		
East Nelson township, including Allenville and Coles villages.	1,290	1,241
Allenville village	45	....
Coles village	30	.....
Jonathan Creek township	1,118	1,081
Lovington township, incl. Lovington vill.	2,245	2,063
Lovington village	767	557
Lowe township, incl. part of Arthur vill.	1,470	1,311
Arthur village (part of)	275	126
Total for Arthur village, in Bourbon township, Douglas county, and Lowe township, Moultrie county.	536	241
Marrowbone township, incl. Bethany vill.	1,888	1,678
Bethany village	688	269
Sullivan township, incl. Sullivan city	3,840	3,689
Sullivan city	1,468	1,205
Whitley township, including Bruce (*a*) and Gays villages.	1,320	1,297
Gays village	99	.....
OGLE COUNTY	28,710	29,937
Brookville township	626	786
Buffalo township (*b*), including Polo city.	2,653	3,444
Polo city	1,728	1,819
Byron township, including Byron village.	1,490	1,563
Byron village	698	.....
Dement township, incl. Creston village	978	1,008
Creston village	329	364
Eagle Point township	599	687
Flagg township, including Rochelle city	2,495	2,716
Rochelle city	1,789	1,893
Forreston township, including Baileyville village and Forreston town.	2,217	2,374
Baileyville village	187	208
Forreston town	1,118	1,108
Grand Detour township	406	512
Lafayette township	338	384
Leaf River township, incl. Leaf River village.	1,479	1,247
Leaf River village	339	.....
Lincoln township	1,183	1,334
Lynnville township	759	805
Marion township	1,332	1,167
Maryland township, incl. Adeline village.	1,270	1,301
Adeline village	256	196
Monroe township	928	968
Mount Morris township, including Mount Morris village.	1,875	1,959
Mount Morris village	895	855
Nashua township	488	432
Oregon township, including Oregon city	1,951	1,765
Oregon city	1,566	1,088
Pine Creek township	1,064	1,199
Pine Rock township	1,032	1,137
Rockvale township	857	846
Scott township	983	1,002
Taylor township	314	352
White Rock township	887	949
Woosung township (*c*)	506	.....
PEORIA COUNTY	70,378	55,355
Akron township	1,023	1,216
Brimfield township, incl. Brimfield town.	1,589	1,843
Brimfield town	719	832
Chillicothe township, including Chillicothe city.	2,451	1,357
Chillicothe city	1,632	936
Ward 1	483	
Ward 2	799	
Ward 3	350	
Elmwood township, incl. Elmwood town	2,451	2,430
Elmwood town	1,548	1,504
Hallock township	1,084	1,085
Hollis township	1,265	1,160
Jubilee township	785	872
Kickapoo township	1,638	1,417
Limestone township	3,046	2,501
Logan township	1,332	1,046
Medina township	738	723
Millbrook township	966	1,163
PEORIA COUNTY—Continued.		
Peoria township, including Peoria city and South Peoria village.	43,254	30,251
Peoria city	41,024	29,259
Ward 1	4,872	
Ward 2	5,384	
Ward 3	2,038	
Ward 4	3,863	
Ward 5	4,232	
Ward 6	4,875	
Ward 7	4,961	
Ward 8	4,500	
Ward 9	6,299	
South Peoria village	1,638	.....
Princeville township, including Princeville village.	1,663	1,682
Princeville village	641	509
Radnor township	1,096	1,197
Richwood township, including North Peoria village.	2,244	1,282
North Peoria village	1,086	.....
Rosefield township	1,116	1,220
Timber township, incl. Glasford village	1,536	1,774
Glasford village	268	154
Trivoli township	1,101	1,136
PERRY COUNTY	17,529	16,007
Beaucoup precinct	949	1,050
Cutler precinct (*d*)	1,076	865
Duquoin precinct, including Duquoin city.	7,063	5,540
Duquoin city	4,052	2,807
Paradise precinct	820	608
Pinckneyville precinct, including Pinckneyville city.	3,874	3,583
Pinckneyville city	1,298	964
Ward 1	388	
Ward 2	563	
Ward 3	347	
Southwestern precinct	737	1,084
Swanwick precinct (*e*)	984	941
Tamaroa precinct, incl. Tamaroa vill. (*a*)	2,026	2,336
PIATT COUNTY	17,062	15,583
Bement township, incl. Bement village	2,487	2,030
Bement village	1,129	963
Blue Ridge township, incl. Mansfield vill.	1,925	1,950
Mansfield village	533	398
Cerro Gordo township, including Cerro Gordo town.	2,822	2,419
Cerro Gordo town	939	565
Goose Creek township	1,610	1,482
Monticello township, incl. Monticello city.	2,832	2,552
Monticello city	1,643	1,337
Sangamon township	1,606	1,568
Unity township, incl. part of Atwood vill.	2,232	1,774
Atwood village (part of)	320	.....
Total for Atwood village, in Garrett township, Douglas county, and Unity township, Piatt county.	530	212
Willow Branch township	1,548	1,808
PIKE COUNTY	31,000	33,751
Atlas township	1,558	2,043
Barry township, including Barry city	2,322	2,610
Barry city	1,354	1,392
Chambersburg township	720	737
Cincinnati township (*f*)	345	.....
Derry township, including Eldara town	1,176	1,524
Eldara town	241	307
Detroit township, including Detroit town.	833	1,008
Detroit town	161	168
Fairmount township	968	1,028
Flint township	345	424
Griggsville township, including Griggsville city.	2,284	2,540
Griggsville city	1,400	1,515
Hadley township	1,007	1,254
Hardin township, including Time village	1,051	1,410
Time village	146	182

a Not separately returned.
b Part taken to form Woosung township since 1880.
c Organized from part of Buffalo township since 1880.
d Formerly Lost Prairie.
e Formerly Grand Cote.
f Organized from part of Pleasant Vale township since 1880.

TABLE 3.—AGGREGATE POPULATION BY MINOR CIVIL DIVISIONS—Continued.

ILLINOIS—Continued.

MINOR CIVIL DIVISIONS.	1890	1880
PIKE COUNTY—Continued.		
Kinderhook township, including Kinderhook village (*a*).	1,626	1,504
Levee township	496	763
Martinsburg township	1,186	1,353
Montezuma township, including Milton village and Montezuma town (*a*).	1,360	1,478
Milton village	415	457
Newburg township	1,060	1,243
New Salem township, including Baylis village and New Salem town.	1,595	1,704
Baylis village	368	.....
New Salem town	307	175
Pearl township, including Pearl village	1,256	845
Pearl village	928	73
Perry township, including Perry town	1,680	2,023
Perry town	705	770
Pittsfield township, incl. Pittsfield town	3,270	3,254
Pittsfield town	2,295	2,104
Pleasant Hill township, including Pleasant Hill village.	1,411	1,485
Pleasant Hill village	310	276
Pleasant Vale township (*b*), including New Canton town.	1,446	1,823
New Canton town	424	424
Ross township	415	333
Spring Creek township, incl. Nebo village	1,590	1,365
Nebo village	453	136
POPE COUNTY	14,016	13,256
Alexander precinct	1,072	1,115
Columbus precinct	805	836
Eddyville precinct, incl. Eddyville village	1,132	958
Eddyville village	212	114
Golconda precinct, incl. Golconda village	3,327	3,278
Golconda village	1,174	1,000
Grand Pier precinct	645	503
Jackson precinct	919	890
Jefferson precinct	633	632
Logan precinct	862	845
Monroe precinct	1,030	1,000
Polk precinct	873	931
Union precinct	1,168	664
Washington precinct	655	750
Webster precinct	895	854
PULASKI COUNTY	11,355	9,507
America precinct (*c*)	651	.....
Grand Chain precinct	1,675	1,460
Mound precinct	1,965	2,222
Mounds Junction precinct (*d*)	1,078	684
Ohio precinct, including Caledonia (*a*) and Olmsted villages.	1,396	1,472
Olmsted village	203	57
Pulaski precinct	1,435	819
Ullin precinct	1,057	941
Villa Ridge precinct	1,481	1,366
Wetaug precinct	617	543
PUTNAM COUNTY	4,730	5,554
Granville township, incl. Granville vill.	1,270	1,499
Granville village	148	260
Hennepin township, incl. Hennepin vill.	1,417	1,734
Hennepin village	574	623
Magnolia township, incl. Magnolia vill.	1,326	1,490
Magnolia village	287	305
Senachwine township	717	831
RANDOLPH COUNTY	25,049	25,690
Baldwin precinct, incl. Baldwin village	1,353	1,564
Baldwin village	298	271
Blair precinct	502	720
Bremen precinct	668	707
Brewerville precinct	939	667

MINOR CIVIL DIVISIONS.	1890	1880
RANDOLPH COUNTY—Continued.		
Central precinct	792	987
Chester precinct, including Chester city	4,344	4,551
Chester city	2,708	2,580
Coulterville precinct, including Coulterville town.	1,075	1,280
Coulterville town	598	590
Evansville precinct, incl. Evansville town.	1,276	1,098
Evansville town	407	321
Florence precinct	682	761
Kaskaskia precinct, including Kaskaskia village (*a*).	862	1,213
Palestine precinct (*c*)	632	.....
Prairie du Rocher precinct, including Prairie du Rocher village.	1,395	1,189
Prairie du Rocher village	408	228
Redbud precinct, including Redbud city	2,262	2,539
Redbud city	1,176	1,338
Rockwood precinct	946	987
Ruma precinct, incl. Ruma village (*a*)	932	888
Sparta precinct, including Sparta city	3,415	3,421
Sparta city	1,979	1,754
Ward 1 630		
Ward 2 371		
Ward 3 928		
Steeleville precinct (*e*), including Steeleville village.	1,557	1,499
Steeleville village	401	490
Tilden precinct	622	738
Wine Hill precinct	795	881
RICHLAND COUNTY	15,019	15,545
Bonpas township	1,331	1,246
Claremont township, incl. Claremont tn.	1,552	1,731
Claremont town	212	163
Decker township	1,094	1,233
Denver township	843	956
German township	981	1,079
Madison township, incl. Parkersburg tn.	1,444	1,572
Parkersburg town	196	258
Noble township, including Noble town	1,516	1,657
Noble town	424	502
Olney township, including Olney city	4,951	4,851
Olney city	3,831	3,512
Ward 1 1,138		
Ward 2 1,131		
Ward 3 1,562		
Preston township	1,307	1,220
ROCK ISLAND COUNTY	41,917	38,302
Andalusia township, incl. Andalusia vill.	537	691
Andalusia village	281	.....
Blackhawk township, incl. Milan town	1,197	1,422
Milan town	692	845
Bowling township	738	850
Buffalo Prairie township	991	1,122
Canoe Creek township	389	436
Coal Valley township, including Coal Valley village.	700	1,023
Coal Valley village	207	311
Coe township	908	1,048
Cordova township, incl. Cordova village	828	863
Cordova village	443	447
Drury township	1,130	1,234
Edgington township	1,220	1,178
Hampton township, including Hampton village and part of Rapids village.	2,164	3,437
Hampton village	341	576
Rapids village (part of)	269	870
Total for Rapids village, in Hampton and Port Byron townships.	288	920
Moline township, coextensive with Moline city.	12,000	7,800
Moline city:		
Ward 1 1,958		
Ward 2 1,951		
Ward 3 1,946		
Ward 4 1,733		
Ward 5 1,584		
Ward 6 1,446		
Ward 7 1,382		

a Not separately returned.
b Part taken to form Cincinnati township since 1880.
c Organized since 1880.
d Formerly Burkville.
e Formerly Steele Mills.

TABLE 3.—AGGREGATE POPULATION BY MINOR CIVIL DIVISIONS—Continued.

ILLINOIS—Continued.

MINOR CIVIL DIVISIONS.	1890	1880
ROCK ISLAND COUNTY—Continued.		
Port Byron township, including Port Byron village and part of Rapids village.	855	934
Port Byron village	775	799
Rapids village (part of)	19	50
Rock Island township, coextensive with Rock Island city.	13,634	11,659
Rock Island city:		
Ward 1	1,558	
Ward 2	2,344	
Ward 3	1,974	
Ward 4	1,875	
Ward 5	2,063	
Ward 6	1,767	
Ward 7	2,053	
Rural township	806	943
South Moline township	1,959	2,084
South Rock Island township	1,232	886
Zuma township	629	692
ST. CLAIR COUNTY (a)	66,571	61,806
Belleville township, coextensive with Belleville city.	15,361	.....
Belleville city	15,361	10,683
Ward 1	2,716	
Ward 2	2,210	
Ward 3	2,395	
Ward 4	2,344	
Ward 5	1,682	
Ward 6	1,995	
Ward 7	2,019	
Caseyville township, incl. Caseyville vill.	2,150	.....
Caseyville village	475	658
Centerville Station township, including New Brighton village.	3,751	.....
New Brighton village	868	.....
East St. Louis township, coextensive with East St. Louis city.	15,169	.....
East St. Louis city	15,169	9,185
Ward 1	2,104	
Ward 2	2,161	
Ward 3	1,554	
Ward 4	2,111	
Ward 5	2,727	
Ward 6	2,166	
Ward 7	2,346	
Engelmann township	768	.....
Fayetteville township, incl. Fayetteville village.	1,544	.....
Fayetteville village	312	348
Freeburg township, incl. Freeburg village.	1,757	.....
Freeburg village	848	1,038
Lebanon township, including Lebanon city and Summerfield village.	3,172	.....
Lebanon city	1,636	1,924
Summerfield village	557	640
Lenzburg township, incl. Lenzburg vill.	914	.....
Lenzburg village	266	.....
Marissa township, incl. Marissa village.	1,765	.....
Marissa village	876	.....
Mascoutah township, including Mascoutah city.	3,276	.....
Mascoutah city	2,032	2,558
Ward 1	950	
Ward 2	1,082	
Millstadt township, incl. Millstadt village.	2,952	.....
Millstadt village	1,186	1,229
New Athens township, including New Athens village.	1,400	.....
New Athens village	624	603
O'Fallon township, incl. O'Fallon village.	2,113	.....
O'Fallon village	865	923
Prairie du Long township	1,105	.....
St. Clair township	2,741	.....
Shiloh Valley township	1,286	.....
Smithton township, incl. Smithton village	1,753	.....
Smithton village	411	400
Stites township, incl. Brooklyn village (b)	793	.....
Stookey township	1,423	.....
Sugarloaf township, including East Carondelet village.	1,378	.....
East Carondelet village	404	386

a Reorganized into townships in 1883.
b Not separately returned.
c Precincts changed to townships since 1880.
d Formerly Douglas.
e Formerly Eldorado.

MINOR CIVIL DIVISIONS.	1890	1880
SALINE COUNTY (c)	19,342	15,940
Brushy township	1,593	1,540
Carrier Mills township (d)	1,879	1,530
Cottage Grove township	1,029	909
East Eldorado towuship (e), includiug Eldorado town (b).	2,347	1,898
Galatia township (f), incl. Galatia village.	1,311	1,874
Galatia village	519	674
Harrishurg township, incl. Harrisburg tn.	3,150	2,302
Harrisburg town	1,723	934
Independence township	1,506	1,058
Long Branch township	928	1,152
Mountain township (g)	1,227	975
Raleigh township, incl. Raleigh vill. (b)	1,694	1,395
Rector township (h)	890	707
Stonefort township, including part of Bolton village.	818	600
Bolton village (part of)	188	123
Total for Bolton village, in Stonefort township, Saline county, and Saline precinct, Williamson county.	464	337
Tate township (i)	970	.....
SANGAMON COUNTY	61,195	52,894
Auburn township, incl. Auburn village.	2,204	2,080
Auburn village	874	788
Ball township	1,082	1,045
Buffalo Heart township	602	572
Capital township, coextensive with Springfield city.	24,963	19,743
Springfield city:		
Ward 1	3,950	
Ward 2	3,992	
Ward 3	3,818	
Ward 4	3,781	
Ward 5	3,426	
Ward 6	4,184	
Ward 7	1,812	
Cartwright township, including Pleasant Plains village.	1,911	2,050
Pleasant Plains village	518	417
Chatham township, incl. Chatham village.	1,392	1,377
Chatham village	482	451
Clear Lake township, incl. Riverton vill.	2,488	2,031
Riverton village	1,127	705
Cooper township	947	870
Cotton Hill township	1,140	1,151
Curran towuship	994	1,065
Fancy Creek township	1,282	1,299
Gardner township	1,249	1,246
Illiopolis township, incl. Illiopolis village.	1,507	1,322
Illiopolis village	689	686
Island Grove township, incl. Berlin vill.	968	1,000
Berlin village	260	287
Lanesville township (j)	809	763
Loami township, including Loami village.	1,542	1,550
Loami village	383	306
Mechanicsburg township, including Buffalo (b), Dawson (b), and Mechanicsburg villages.	2,073	1,784
Mechanicsburg village	426	396
New Berlin township, including New Berlin village.	1,081	962
New Berlin village	494	403
Pawnee township	1,404	1,131
Rochester township, incl. Rochester vill. (b)	1,332	1,318
Salisbury township	566	689
Springfield township, incl. North Springfield, Ridgely, and West Springfield villages.	4,702	3,481
North Springfield village	1,043	.....
Ridgely village	1,007	.....
West Springfield village	668	.....
Talkington township	923	1,064
Williams township, including Williamsville village.	1,678	1,665
Williamsville village	444	457
Woodside township, incl. South Springfield village.	2,356	1,636
South Springfield village	398	.....

f Part taken to form Tate township since 1880.
g Formerly Somerset.
h Formerly Plainview.
i Organized from part of Galatia precinct since 1880.
j Formerly Wheatfield.

TABLE 3.—AGGREGATE POPULATION BY MINOR CIVIL DIVISIONS—Continued.

ILLINOIS—Continued.

MINOR CIVIL DIVISIONS.	1890	1880
SCHUYLER COUNTY	16,013	16,249
Bainbridge township	1,252	1,205
Birmingham township	951	1,074
Brooklyn township	1,138	1,134
Browning township	1,432	1,528
Buena Vista township, exclusive of part of Rushville town.	1,138	1,277
Camden township	1,247	1,112
Frederick township	421	489
Hickory township	541	580
Huntsville township	984	1,192
Littleton township	1,137	1,060
Oakland township	1,301	1,261
Rushville town (*a*), in Buena Vista and Rushville townships.	2,031	1,662
Rushville townsbip, exclusive of part of Rushville town.	1,265	*b*2,956
Woodstock township	1,175	1,381
SCOTT COUNTY (*c*)	10,304	10,741
Township 13 north, range 11 west, including Manchester town.	1,046	.....
Manchester town	408	394
Township 13 north, range 12 west, including Glasgow village.	1,516	.....
Glasgow village	187	249
Township 13 north, range 13 west	681	.....
Township 14 north, range 11 west	312	.....
Township 14 north, range 12 west, including Winchester city.	2,700	.....
Winchester city	1,542	1,626
Ward 1 499		
Ward 2 569		
Ward 3 474		
Township 14 north, range 13 west; Township 14 north, range 14 west (*d*)	1,106	.....
Township 15 north, range 12 west	718	.....
Township 15 north, range 13 west, including Bluffs village and Exeter town.	1,488	.....
Bluffs village	421	162
Exeter town	244	201
Township 15 north, range 14 west, including Naples town.	737	.....
Naples town	452	442
SHELBY COUNTY	31,191	30,270
Ash Grove township	1,437	1,574
Bigspring township (*e*)	1,015	1,981
Coldspring township	2,021	1,864
Dry Point township, incl. Cowden village.	2,409	2,305
Cowden village	702	350
Flat Branch townsbip	1,147	1,068
Holland township	1,724	1,460
Moweaqua township, incl. Moweaqua vill.	1,252	1,123
Moweaqua village	848	673
Oconee townsbip, incl. Oconee village	1,660	1,699
Oconee village	332	259
Okaw township	1,129	946
Penn townsbip	615	662
Pickaway township	824	820
Prairie township, incl. Stewardson town.	2,267	2,142
Stewardson town	617	385
Richland townsbip, incl. Strasburg vill.	1,241	1,140
Strasburg village	258	104
Ridge township	1,088	1,013
Rose township, exclusive of part of Shelbyville city.	1,199	1,380
Rural township	934	1,050
Sbelbyville city, in Rose and Shelbyville townships.	3,162	2,939
Shelbyville township, exclusive of part of Shelbyville city.	1,058	1,165
Sigel township (*f*), including Sigel village.	934	.....
Sigel village	258	302
Todd Point township	600	507
Tower Hill township, including Tow r Hill village.	1,549	1,478
Tower Hill village	543	391
Windsor township, incl. Windsor city	1,926	1,954
Windsor city	888	768
STARK COUNTY	9,982	11,207
Elmira township	884	978
Essex township, including part of Wyoming town.	1,210	1,452
Wyoming town (part of)	415	434
Total for Wyoming town, in Essex and Tonlon townships.	1,116	1,086
Goshen township, incl. Lafayette village.	1,017	1,192
Lafayette village	250	265
Osceola township, incl. Bradford village	1,484	1,519
Bradford village	604	506
Penn township	1,022	1,216
Toulon township, including Toulon town and part of Wyoming town.	2,579	2,657
Toulon town	945	967
Wyoming town (part of)	701	652
Valley township	810	986
West Jersey township	976	1,207
STEPHENSON COUNTY	31,338	31,963
Buckeye township, incl. Cedarville vill.	1,490	1,654
Cedarville village	326	.....
Dakota township, including Dakota town.	839	886
Dakota town	283	257
Erin township	625	761
Florence township	1,044	1,195
Freeport city, in Lancaster and Silver Creek townships.	10,189	8,516
Ward 1 3,024		
Ward 2 3,131		
Ward 3 4,034		
Harlem township	1,208	1,312
Jefferson township	535	658
Kent township	1,058	1,214
Lancaster township, exclusive of part of Freeport city.	1,070	1,172
Loran township	1,226	1,249
Oneco township, incl. Orangeville village.	1,453	1,575
Orangeville village	347	326
Ridott township, incl. Ridott village (*d*)	1,870	2,011
Rock Grove township	973	1,071
Rock Run township, including Davis village and Rock town.	1,884	2,202
Davis village	455	539
Rock town	148	161
Silver Creek township, exclusive of part of Freeport city.	1,217	1,312
Waddams township	1,344	1,435
West Point township, incl. Lena town	2,389	2,744
Lena town	1,270	1,520
Winslow township, incl. Winslow vill.	924	1,004
Winslow village	332	330
TAZEWELL COUNTY	29,556	29,666
Boynton township	802	840
Cincinnati township	758	871
Deer Creek township, including Deer Creek town.	893	857
Deer Creek town	125	.....
Delavan township, incl. Delavan city	2,140	2,044
Delavan city	1,176	1,340
Dillon township	957	1,082
Elm Grove township, including part of Tremont town.	1,178	1,431
Tremont town (part of)	47	51
Total for Tremont town, in Elm Grove and Tremont townships.	508	417
Fond du Lac township, including East Peoria and Hilton (*d*) villages.	864	776
East Peoria village	392	.....
Groveland township	1,457	1,505
Hittle township, incl. Armington town	942	921
Armington town	241	120
Hopedale township, incl. Hopedale vill.	1,409	1,354
Hopedale village	471	362
Little Mackinaw township, including Minier village.	1,551	1,575
Minier village	664	600

a In 1880 in Rushville township only.
b Includes Rushville town.
c Returned by precincts in 1880.
d Not separately returned.
e Part taken to form Sigel township since 1880.
f Organized from part of Bigspring township since 1880.

TABLE 3.—AGGREGATE POPULATION BY MINOR CIVIL DIVISIONS—Continued.

ILLINOIS—Continued.

MINOR CIVIL DIVISIONS.	1890	1880
TAZEWELL COUNTY—Continued.		
Mackinaw township, including Mackinaw town.	1,474	1,627
Mackinaw town	545	482
Malone township	731	730
Morton township, incl. Morton village	1,661	1,490
Morton village	657	426
Pekin township, including Pekin city	6,537	6,164
Pekin city	6,347	5,993
Sand Prairie township	1,036	1,020
Spring Lake township	928	939
Tremont township, including part of Tremont town.	1,280	1,235
Tremont town (part of)	461	366
Washington township, including Washington city.	2,958	3,205
Washington city	1,301	1,397
Ward 1	386	
Ward 2	375	
Ward 3	540	
UNION COUNTY (*a*)	21,549	18,102
Alto Pass precinct (*b*), including Alto Pass village.	2,186	2,318
Alto Pass village	389	166
Anna precinct, including wards 2 and 3 of Anna city.	1,597	3,308
Anna city (part of)	1,321	1,494
Total for Anna city, in Anna and Hess precincts.	2,295	1,494
Ward 1	974	
Ward 2	679	
Ward 3	642	
Cobden precinct (*c*), incl. Cobden village	4,106	3,072
Cobden village (*c*)	994	800
Dongola precinct, incl. Dongola village	2,550	2,553
Dongola village	733	599
Hess precinct (*d*), including ward 1 of Anna city.	3,191	.....
Anna city (part of)	974	.....
Jonesboro precinct, including Jonesboro city (*c*).	2,091	2,009
Lick Creek precinct (*d*)	995	.....
Mill Creek precinct	570	400
Misenheimer precinct	585	671
Preston precinct	315	283
Rich precinct	451	1,427
Stokes precinct	822	1,236
Union precinct	922	825
Western Saratoga precinct (*d*)	1,168	.....
VERMILION COUNTY	49,905	41,588
Blount township	1,836	1,910
Butler township, incl. Rankin village	2,084	2,012
Rankin village	314	258
Carroll township, incl. Indianola village	1,714	1,921
Indianola village	472	508
Catlin township, including Catlin town	2,069	1,930
Catlin town	275	317
Danville township, including Danville city and Germantown, Grape Creek, South Danville, and Tilton villages.	17,768	11,659
Danville city	11,491	7,733
Ward 1	2,086	
Ward 2	2,045	
Ward 3	1,544	
Ward 4	1,942	
Ward 5	1,928	
Ward 6	1,030	
Ward 7	916	
Germantown village	1,178	540
Grape Creek village	778	.....
South Danville village	790	718
Tilton village	474	207
Elwood township, incl. Ridge Farm vill.	2,748	2,669
Ridge Farm village	757	237
Georgetown township, including Georgetown village.	2,636	2,608
Georgetown village	662	741
VERMILION COUNTY—Continued.		
Grant township (*f*), incl. Hoopeston city.	3,719	3,462
Hoopeston city	1,911	1,272
Ward 1	479	
Ward 2	697	
Ward 3	735	
Middlefork township, including Marysville village.	2,291	1,979
Marysville village	186	368
Newell township	1,995	1,977
Oakwood township	2,873	2,559
Pilot township	1,585	1,523
Ross township (*f*), incl. Rossville village	3,129	2,654
Rossville village	879	768
Sidell township	1,583	1,185
Vance township, incl. Fairmount town	1,875	1,540
Fairmount town	649	503
WABASH COUNTY	11,866	9,945
Bellmont precinct (*g*), incl. Bellmont vill.	1,493	1,561
Bellmont village	487	350
Coffee precinct	1,540	1,342
Friendsville precinct	1,104	1,263
Lancaster precinct	933	1,002
Lick Prairie precinct	584	571
Mount Carmel precinct, including Mount Carmel city.	4,700	2,753
Mount Carmel city	3,376	2,047
Ward 1	862	
Ward 2	634	
Ward 3	1,292	
Ward 4	588	
Wabash precinct	1,512	1,453
WARREN COUNTY	21,281	22,933
Berwick township	798	1,003
Coldbrook township	936	1,084
Ellison township	996	1,041
Floyd township	841	1,062
Greenbush township	819	1,053
Hale township	805	1,041
Kelly township	882	1,135
Lenox township	837	992
Monmouth township, incl. Monmouth city.	7,081	6,420
Monmouth city	5,936	5,000
Ward 1	1,302	
Ward 2	970	
Ward 3	1,023	
Ward 4	904	
Ward 5	1,737	
Point Pleasant township	812	915
Roseville township, incl. Roseville village.	1,475	1,708
Roseville village	788	804
Spring Grove township, incl. Alexis vill.	1,425	1,400
Alexis village	562	398
Sumner township	891	948
Swan township	1,016	1,137
Tompkins township, incl. Kirkwood vill.	1,667	1,994
Kirkwood village	949	1,079
WASHINGTON COUNTY (*h*)	19,262	21,112
Ashley township, incl. Ashley village	1,668	.....
Ashley village	1,035	950
Beaucoup township, incl. Beaucoup village	934	.....
Beaucoup village	48	.....
Bolo township	1,107	.....
Covington township, including part of New Minden village.	930	.....
New Minden village (part of)	71	.....
Total for New Minden village, in Covington and Hoyleton townships.	217	145
Dubois township, incl. Dubois village	1,271	.....
Dubois village	304	274
Hoyleton township, including Hoyleton village and part of New Minden village.	1,775	.....
Hoyleton village	361	312
New Minden village (part of)	146	.....

a Information as to changes in minor civil divisions incomplete.
b Formerly Ridge.
c Formerly South Pass.
d Organized since 1880.
e Not separately returned.
f Part of Grant township annexed to Ross township since 1880.
g Formerly Bonpas.
h Reorganized into townships in 1888.

TABLE 3.—AGGREGATE POPULATION BY MINOR CIVIL DIVISIONS—Continued.

ILLINOIS—Continued.

MINOR CIVIL DIVISIONS.	1890	1880
WASHINGTON COUNTY—Continued.		
Irvington township	1,263	.....
Johannisburg township	990	.....
Lively Grove township	807	.....
Nashville township, incl. Nashville city	2,788	.....
Nashville city	2,084	2,222
Oakdale township	954	.....
Okawville township, including Addieville and Okawville villages.	1,811	.....
Addieville village	117	78
Okawville village	472	482
Pilot Knob township	775	.....
Plum Hill township	902	.....
Richview township, incl. Richview vill.	750	.....
Richview village	465	559
Venedy township, incl. Venedy village	537	.....
Venedy village	193	408
WAYNE COUNTY	23,806	21,291
Arrington township	1,808	1,583
Barnhill township (*a*)	1,181	3,463
Bedford township	1,688	1,652
Big Mound township, including part of Fairfield town.	1,284	1,053
Fairfield town (part of)	169	69
Total for Fairfield town, in Big Mound and Grover townships.	1,881	1,391
Brush Creek township	1,602	1,582
Elm River township	1,114	1,085
Fourmile township (*b*), including part of Wayne village (*c*).	1,435	1,982
Grover township (*d*), including part of Fairfield town.	2,454	.....
Fairfield town (part of)	1,712	1,322
Hickory Hill township	1,306	1,017
Indian Prairie township	1,812	1,753
Jasper township	1,088	1,143
Lamard township, incl. Jeffersonville vill.	1,327	1,301
Jeffersonville village	256	238
Leech township	1,560	1,231
Massillon township	697	550
Mount Erie township, incl. Mount Erie tn.	1,413	1,471
Mount Erie town	266	294
Orel township (*e*), including part of Wayne village (*c*).	1,586	.....
Zif township	451	425
WHITE COUNTY	25,005	23,087
Burnt Prairie township	2,051	1,993
Carmi township, including Carmi city	4,361	4,140
Carmi city	2,785	2,512
Ward 1 842		
Ward 2 922		
Ward 3 1,021		
Emma township	1,861	1,587
Enfield township, including Enfield town.	2,108	2,125
Enfield town	870	717
Gray township, including part of Grayville city.	2,211	1,957
Grayville city (part of)	1,385	.....
Total for Grayville city, in French Creek precinct, Edwards county, and Gray township, White county.	1,999	1,533
Hawthorn township	1,902	1,942
Herald Prairie township	2,342	1,983
Indian Creek township, incl. Norris vill.	2,806	2,922
Norris village	223	400
Mill Shoals township, including Mill Shoals town.	2,642	2,083
Mill Shoals town	221	253
Phillips township, including Phillipstown village (*c*).	2,721	2,355
WHITESIDE COUNTY	30,854	30,885
Albany township, incl. Albany village	792	819
Albany village	611	623
Clyde township	882	1,087
Coloma township, incl. Rock Falls city	2,104	1,496
Rock Falls city	1,900	891
WHITESIDE COUNTY—Continued.		
Erie township, including Erie village	809	778
Erie village	535	537
Fenton township	735	752
Fulton township, including Fulton city	2,390	1,994
Fulton city	2,099	1,733
Ward 1 701		
Ward 2 815		
Ward 3 583		
Garden Plain township	1,098	1,119
Genesee township	1,272	1,440
Hahnaman township	615	806
Hopkins township	1,115	1,308
Hume township	534	633
Jordan township	1,078	1,208
Lyndon township, incl. Lyndon village	963	1,157
Lyndon village	461	557
Montmorency township	586	654
Mount Pleasant township, including Morrison city.	3,080	3,048
Morrison city	2,088	1,981
Newton township	794	891
Portland township	782	926
Prophetstown township, including Prophetstown town.	1,568	1,709
Prophetstown town	694	803
Sterling township, incl. Sterling city	6,655	5,837
Sterling city	5,824	5,087
Ward 1 1,046		
Ward 2 1,407		
Ward 3 1,102		
Ward 4 1,124		
Ward 5 1,145		
Tampico township, incl. Tampico village	989	1,066
Tampico village	429	424
Union Grove township	981	1,091
Ustick township	1,032	1,066
WILL COUNTY	62,007	53,422
Channahon township	1,095	1,105
Crete township, including Crete village	1,688	1,763
Crete village	642	539
Custer township	545	611
Dupage township	1,254	1,101
Florence township	774	847
Frankfort township, including Frankfort and Mokena villages.	1,648	2,127
Frankfort village	431	332
Mokena village	364	522
Green Garden township	1,003	1,145
Homer township	1,067	1,233
Jackson township, incl. Elwood village	1,180	1,399
Elwood village	243	312
Joliet township, including Joliet city	27,438	16,149
Joliet city	23,264	11,657
Ward 1 7,875		
Ward 2 2,410		
Ward 3 2,303		
Ward 4 2,046		
Ward 5 1,672		
Ward 6 3,370		
Ward 7 3,588		
Lockport township, incl. Lockport vill.	4,088	3,260
Lockport village	2,449	1,679
Manhattan township, incl. Manhattan vill.	1,061	930
Manhattan village	257	.....
Monee township, incl. Monee village	1,309	1,594
Monee village	445	503
New Lenox township	1,164	1,244
Peotone township, incl. Peotone village	1,569	1,643
Peotone village	717	624
Plainfield township, incl. Plainfield vill.	1,779	1,713
Plainfield village	852	686
Reed township, including Braidwood city and Godley village.	5,208	5,981
Braidwood city	4,641	5,524
Godley village	296	.....
Troy township	895	1,035
Washington township, incl. Beecher vill.	1,574	1,905
Beecher village	342	.....
Wesley township	646	742
Wheatland township	926	1,098
Will township	816	882

a Part taken to form Grover township since 1880.
b Part taken to form Orel township since 1880.
c Not separately returned.
d Organized from part of Barnhill township since 1880.
e Organized from part of Fourmile township since 1880.

TABLE 3.—AGGREGATE POPULATION BY MINOR CIVIL DIVISIONS—Continued.

ILLINOIS—Continued.

MINOR CIVIL DIVISIONS.	1890	1880
WILL COUNTY—Continued.		
Wilmington township, including Wilmington city.	2,293	2,781
Wilmington city	1,576	1,872
Wilton township	987	1,134
WILLIAMSON COUNTY	22,226	19,324
Bainbridge precinct	816	795
Carterville precinct, incl. Carterville vill.	1,352	1,090
Carterville village	969	692
Crab Orchard precinct	1,273	1,109
Eightmile precinct	838	823
Grassy precinct	1,963	1,727
Herrin Prairie precinct	793	779
Lake Creek precinct	2,272	2,233
Marion precinct, including Marion city	2,875	2,585
Marion city	1,338	881
Northern precinct	1,939	1,838
Rock Creek precinct	1,293	1,196
Saline precinct, incl. part of Bolton vill.	1,900	1,458
Bolton village (part of)	276	214
Total for Bolton village, in Stonefort township, Saline county, and Saline precinct, Williamson county.	464	337
Southern precinct	1,730	1,647
Union precinct, including Creal Springs village.	2,048	1,123
Creal Springs village	539	.....
Western precinct	1,134	921
WINNEBAGO COUNTY	39,938	30,505
Burritt township	733	879
Cherry Valley township	1,105	1,271
Durand township, incl. Durand village	1,223	1,284
Durand village	489	530
Guilford township	969	1,014
Harlem township	783	804
Harrison township	577	650
Laona township	664	742
New Milford township	865	920
Owen township	762	879
Pecatonica townsbip, including Pecatonica village.	1,796	1,847
Pecatonica village	1,059	1,029
WINNEBAGO COUNTY—Continued.		
Rockford township, incl. Rockford city	25,202	14,525
Rockford city	23,584	13,129
Ward 1	3,531	
Ward 2	4,051	
Ward 3	2,457	
Ward 4	2,705	
Ward 5	3,417	
Ward 6	5,172	
Ward 7	2,251	
Rockton township, incl. Rockton village.	1,492	1,687
Rockton village	892	949
Roscoe township	894	938
Seward township	960	1,111
Shirland township	491	474
Winnebago township, incl. Winnebago vill.	1,422	1,480
Winnebago village	464	504
WOODFORD COUNTY	21,429	21,620
Cazenovia township, incl. Washburn vill.	1,436	1,402
Washburn village	598	450
Clayton township, incl. Benson village	1,266	1,261
Benson village	338	287
Cruger township	481	548
El Paso township, including El Paso city.	2,058	2,211
El Paso city	1,353	1,390
Green township	828	897
Kansas township	458	475
Linn township	903	912
Metamora township, incl. Metamora vill.	1,710	1,980
Metamora village	758	828
Minonk township, including Minonk city.	3,398	2,992
Minonk city	2,316	1,913
Ward 1	972	
Ward 2	605	
Ward 3	739	
Montgomery township	911	902
Olio township, including Eureka village	2,091	1,973
Eureka village	1,481	1,185
Palestine township, incl. Secor village	1,270	1,504
Secor village	379	456
Panola township, including Panola village.	971	1,132
Panola village	132	127
Partridge township	505	469
Roanoke township, incl. Roanoke village.	1,878	1,403
Roanoke village	831	355
Spring Bay township, incl. Spring Bay vill.	339	387
Spring Bay village	147	175
Worth township	926	1,172

INDIANA.

MINOR CIVIL DIVISIONS.	1890	1880
ADAMS COUNTY	20,181	15,385
Blue Creek township	1,212	931
French township	1,095	1,032
Hartford township	1,276	1,103
Jefferson township	1,092	684
Kirkland township	1,094	793
Monroe township, including Bern town	2,685	1,534
Bern town	544	.....
Preble township	1,122	997
Root township	1,394	1,270
St. Marys township	1,066	979
Union township	991	912
Wabash township, incl. Geneva town	2,429	1,991
Geneva town	748	467
Washington township, incl. Decatur city	4,725	3,159
Decatur city	3,142	1,905
ALLEN COUNTY	66,689	54,763
Aboit township	970	918
Adams township, including New Haven town, but exclusive of part of Fort Wayne city.	3,272	2,558
New Haven town	1,079	858
Cedar Creek townsbip	1,629	1,584
ALLEN COUNTY—Continued.		
Eel River township	1,253	1,287
Fort Wayne city (*a*), in Adams, Washington, and Wayne townships.	35,393	26,880
Ward 1	2,923	
Ward 2	2,842	
Ward 3	2,767	
Ward 4	3,386	
Ward 5	4,795	
Ward 6	4,147	
Ward 7	2,716	
Ward 8	5,131	
Ward 9	3,420	
Ward 10	3,266	
Jackson towuship	904	295
Jefferson township	1,551	1,582
Lafayette township	1,388	1,425
Lake township	1,183	1,338
Madison townsbip	1,519	1,477
Marion township	1,220	1,375
Maumee township	614	437
Milan township	1,587	1,451
Monroe township, incl. Monroeville town.	1,838	1,612
Monroeville town	673	578
Perry township	1,276	1,254
Pleasant township	1,377	1,641
St. Joseph township	1,546	1,521

a In 1880 in Washington and Wayne townships only.

TABLE 3.—AGGREGATE POPULATION BY MINOR CIVIL DIVISIONS—Continued.

INDIANA—Continued.

MINOR CIVIL DIVISIONS.	1890	1880
ALLEN COUNTY—Continued.		
Scipio township	505	514
Springfield township	1,861	1,899
Washington township, exclusive of part of Fort Wayne city.	1,991	1,615
Wayne township, incl. South Wayne tn., but excl. of part of Fort Wayne city.	3,812	2,100
South Wayne town	1,107	.....
BARTHOLOMEW COUNTY	23,867	22,777
Clay township	791	794
Clifty township	998	1,067
Columbus township, incl. Columbus city	8,723	6,592
Columbus city	6,719	4,813
Ward 1	1,541	
Ward 2	1,618	
Ward 3	1,390	
Ward 4	2,170	
Flat Rock township, incl. Clifford town	1,507	1,540
Clifford town	175	134
German township	1,029	1,255
Harrison township	930	1,162
Haw Creek township, including Hartsville and Hope towns.	2,724	2,620
Hartsville town	474	486
Hope town	1,009	835
Jackson township	661	776
Nineveh township	697	720
Ohio township	735	880
Rock Creek township	1,030	1,099
Sand Creek township, including Elizabethtown town.	1,324	1,501
Elizabethtown town	430	391
Union township	737	828
Wayne township, incl. Jonesville tn. (a)	1,981	1,943
BENTON COUNTY	11,903	11,108
Bolivar township	1,087	995
Center township, including Fowler town.	2,219	1,878
Fowler town	1,285	967
Gilboa township	854	921
Grant township, including Boswell town.	1,331	1,175
Boswell town	558	330
Hickory Grove township, incl. Ambia tn.	962	807
Ambia town	293	253
Oak Grove township, incl. Oxford town	1,495	1,434
Oxford town	808	713
Parish Grove township	648	603
Pine township	576	556
Richland township	1,124	1,151
Union township	982	871
York township	625	717
BLACKFORD COUNTY	10,461	8,020
Harrison township, incl. Montpelier tn.	2,708	2,163
Montpelier town	808	618
Jackson township	2,075	1,756
Licking township, incl. Hartford town	3,955	2,828
Hartford town	2,287	1,470
Washington township	1,723	1,273
BOONE COUNTY	26,572	25,922
Center township, incl. Lebanon city	6,945	5,481
Lebanon city	3,682	2,625
Ward 1	1,366	
Ward 2	911	
Ward 3	1,405	
Clinton township	1,428	1,487
Eagle township, incl. Zionsville town	1,982	2,204
Zionsville town	825	855
Harrison township	1,328	1,401
Jackson township, incl. Jamestown town.	2,834	2,919
Jamestown town	616	696
Jefferson township	1,894	1,998
Marion township	2,618	2,307
Perry township	1,117	1,241
Sugar Creek township, including Thorntown town.	2,738	3,015
Thorntown town	1,530	1,515
BOONE COUNTY—Continued.		
Union township	1,068	1,092
Washington township	1,454	1,352
Worth township	1,166	1,425
BROWN COUNTY	10,308	10,264
Hamblen township	1,959	2,093
Jackson township	2,012	2,143
Johnson township	1,065	926
Van Buren township	2,297	2,266
Washington township, incl. Nashville tn.	2,975	2,836
Nashville town	395	348
CARROLL COUNTY	20,021	18,345
Adams township	942	1,000
Burlington township	1,683	1,364
Carrollton township	1,247	1,199
Clay township	1,102	1,001
Deer Creek township, including Delphi city and South Delphi town.	3,928	3,695
Delphi city	1,923	2,040
Ward 1	589	
Ward 2	796	
Ward 3	538	
South Delphi town	168	.....
Democrat township	1,362	1,368
Jackson township	1,546	1,449
Jefferson township	1,333	1,118
Madison township	985	785
Monroe township, including Flora town.	2,078	1,566
Flora town	639	224
Rock Creek township	1,409	1,432
Tippecanoe township, incl. Pittsburg tn.	1,046	1,174
Pittsburg town	327	400
Washington township	1,360	1,194
CASS COUNTY	31,152	27,611
Adams township	962	886
Bethlehem township	1,113	1,163
Boone township, incl. Royal Center town.	1,680	1,440
Royal Center town	527	399
Clay township	838	833
Clinton township	1,415	991
Deer Creek township	1,672	1,607
Eel township, including Logansport city.	14,052	11,419
Logansport city	13,328	11,198
Ward 1	3,182	
Ward 2	2,048	
Ward 3	1,803	
Ward 4	2,375	
Ward 5	3,920	
Harrison township	1,189	1,157
Jackson township	1,655	1,606
Jefferson township	1,127	1,135
Miami township	938	895
Noble township	916	953
Tipton township, including Walton town.	2,015	1,982
Walton town	469	453
Washington township	1,580	1,544
CLARK COUNTY	30,259	28,610
Bethlehem township	758	798
Carr township	905	1,126
Charlestown township, including Charlestown town.	2,773	3,099
Charlestown town	888	1,103
Jeffersonville township, including Clarksville town, Jeffersonville city, and Port Fulton town.	15,009	13,177
Clarksville town	1,692	1,037
Jeffersonville city	10,666	9,357
Ward 1	3,519	
Ward 2	1,397	
Ward 3	1,616	
Ward 4	2,055	
Ward 5	2,079	
Port Fulton town	1,104	907
Monroe township	2,071	1,887

a Not separately returned.

TABLE 3.—AGGREGATE POPULATION BY MINOR CIVIL DIVISIONS—Continued.

INDIANA—Continued.

MINOR CIVIL DIVISIONS.	1890	1880
CLARK COUNTY—Continued.		
Oregon township	1,149	1,315
Owen township	700	815
Silver Creek township, including Sellersburg village.	1,896	1,186
Sellersburg village	508	169
Union township	918	1,010
Utica township	1,580	1,608
Washington township	1,215	1,379
Wood township	1,285	1,210
CLAY COUNTY	30,536	25,854
Brazil township, including Brazil city	6,939	4,346
Brazil city	5,905	3,441
Ward 1	1,920	
Ward 2	2,153	
Ward 3	1,832	
Cass township	515	551
Dick Johnson township	1,495	1,075
Harrison township, incl. Clay village	3,667	3,043
Clay village	1,004	419
Jackson township	2,443	2,542
Lewis township	1,970	1,494
Perry township	1,885	1,836
Posey township, incl. Staunton town	2,511	2,477
Staunton town	549	581
Sugar Ridge township, including Center Point town.	2,269	1,533
Center Point town	517	295
Van Buren township, including Carbon, Harmony, and Knightsville towns.	5,318	5,161
Carbon town	521	600
Harmony town	1,020	838
Knightsville town	1,148	958
Washington township, including Bowling Green town.	1,524	1,796
Bowling Green town	467	572
CLINTON COUNTY	27,370	23,472
Center township (*a*), incl. Frankfort city	6,922	4,598
Frankfort city	5,919	2,803
Ward 1	1,758	
Ward 2	2,077	
Ward 3	2,084	
Forest township (*b*)	1,608	.....
Jackson township	1,551	1,545
Johnson township	1,588	2,278
Kirklin township, including Kirklin town.	2,219	1,713
Kirklin town	550	252
Madison township, incl. Mulberry town	1,442	1,313
Mulberry town	529	229
Michigan township, incl. Michigan town.	2,177	2,214
Michigan town	298	342
Owen township (*a*)	1,170	1,540
Perry township, including Colfax town	1,999	1,920
Colfax town	730	638
Ross township, including Rossville town.	1,856	1,870
Rossville town	594	471
Sugar Creek township	1,545	1,410
Union township (*c*)	854	.....
Warren township	1,252	1,843
Washington township	1,187	1,228
CRAWFORD COUNTY	13,941	12,356
Boone township, including Alton town	746	699
Alton town	277	259
Jennings township, incl. Leavenworth tn.	2,224	2,364
Leavenworth town	792	716
Johnson township	1,143	923
Liberty township, incl. Marengo town	1,379	882
Marengo town	669	.....
Ohio township	1,199	1,079
Patoka township	1,815	1,618
Sterling township, incl. English town	2,200	1,992
English town	423	.....
Union township	1,726	1,511
Whiskey Run township	1,509	1,288

MINOR CIVIL DIVISIONS.	1890	1880
DAVIESS COUNTY	26,227	21,552
Barr township, including Cannelburg and Montgomery towns.	3,551	3,129
Cannelburg town	276	159
Montgomery town	415	155
Bogard township	1,693	1,303
Elmore township	1,968	1,073
Harrison township	1,300	1,289
Madison township, including Odon town.	2,352	1,743
Odon town	764	.....
Reeve township	1,674	1,682
Steele township	1,599	1,415
Van Buren township	1,295	1,334
Veale township	1,083	1,089
Washington township, including Washington city.	9,712	7,495
Washington city	6,064	4,323
Ward 1	1,362	
Ward 2	1,266	
Ward 3	1,408	
Ward 4	898	
Ward 5	1,130	
DEARBORN COUNTY	23,364	26,671
Caesar Creek township	425	503
Center township, including Aurora and Cochran cities.	5,371	6,106
Aurora city	3,929	4,435
Ward 1	1,660	
Ward 2	989	
Ward 3	1,280	
Cochran city	790	1,024
Clay township, including Dillsboro town.	1,413	1,479
Dillsboro town	439	432
Harrison township, incl. West Harrison tn.	1,047	1,090
West Harrison town (*d*)	320	290
Total for West Harrison town, Dearborn county, Indiana, and Harrison village, Hamilton county, Ohio.	2,010	1,850
Hogan township	731	912
Jackson township	1,203	1,361
Kelso township, including St. Leon town.	1,441	1,875
St. Leon town	368	254
Lawrenceburg township, incl. Greendale town and Lawrenceburg city.	5,517	5,859
Greendale town	435	286
Lawrenceburg city	4,284	4,668
Ward 1	1,338	
Ward 2	813	
Ward 3	921	
Ward 4	494	
Ward 5	718	
Logan township	772	838
Manchester township	1,776	2,213
Miller township	938	1,130
Sparta township, incl. Moore Hill town	1,484	1,763
Moore Hill town	469	333
Washington township	432	499
York township	814	1,043
DECATUR COUNTY	19,277	19,779
Adams township	1,942	2,215
Clay township, including Milford town	1,681	1,973
Milford town	231	305
Clinton township	699	708
Fugit township	1,605	1,740
Jackson township, incl. Forest Hill town	1,562	1,811
Forest Hill town	124	109
Marion township, incl. Millhousen town	2,038	2,424
Millhousen town	224	331
Salt Creek township	1,733	1,565
Sand Creek township, incl. Westport tn.	2,499	2,161
Westport town	452	212
Washington township, including Greensburg city.	5,518	5,182
Greensburg city	3,596	3,138
Ward 1	690	
Ward 2	885	
Ward 3	1,066	
Ward 4	955	

a Part taken to form Union township since 1880.
b Organized since 1880.
c Organized from parts of Center and Owen townships since 1880.
d Formerly Harrison.

TABLE 3.—AGGREGATE POPULATION BY MINOR CIVIL DIVISIONS—Continued.

INDIANA—Continued.

MINOR CIVIL DIVISIONS.	1890	1880
DEKALB COUNTY	24,307	20,225
Butler township	831	833
Concord township	1,912	1,630
Fairfield township	1,361	1,518
Franklin township	1,246	1,311
Grant township (*a*), incl. Waterloo town	2,068	.....
Waterloo town	1,473	1,376
Jackson township	1,412	1,342
Keyser township, incl. Garrett town	4,083	2,258
Garrett town	2,767	1,268
Newville township	687	744
Richland township	1,427	1,350
Smithfield township	1,279	1,423
Stafford township	476	509
Troy township	607	606
Union township (*b*), incl. Auburn town	3,050	4,121
Auburn town	2,415	1,542
Wilmington township, incl. Butler town	3,868	2,580
Butler town	2,521	1,056
DELAWARE COUNTY	30,131	22,926
Center township, including Muncie city	12,879	6,681
Muncie city	11,345	5,219
Ward 1	2,581	
Ward 2	1,186	
Ward 3	1,249	
Ward 4	1,596	
Ward 5	2,745	
Ward 6	1,988	
Delaware township, incl. Albany town	1,579	1,351
Albany town	571	249
Hamilton township	1,340	1,217
Harrison township	2,041	1,786
Liberty township	1,615	1,650
Monroe township	1,432	1,433
Mount Pleasant township	1,925	1,994
Niles township	1,004	1,154
Perry township	1,215	1,200
Salem township	1,583	1,592
Union township	1,655	1,466
Washington township	1,863	1,402
DUBOIS COUNTY	20,253	15,992
Bainbridge township, incl. Jasper town	2,385	2,039
Jasper town	1,281	1,040
Boone township	1,256	1,138
Cass township	1,436	1,448
Columbia township	1,239	855
Ferdinand township, incl. Ferdinand vill.	1,787	1,748
Ferdinand village	627	500
Hall township	1,406	1,306
Harbison township	1,019	1,023
Jackson township	1,297	1,085
Jefferson township, incl. Birdseye town	2,113	1,262
Birdseye town	419	.....
Madison township	1,166	1,171
Marion township	939	920
Patoka township, incl. Huntingburg city	4,210	1,997
Huntingburg city	3,167	781
ELKHART COUNTY	39,201	33,454
Baugo township	636	708
Benton township, including part of Millersburg town.	1,372	1,557
Millersburg town (part of)	83	51
Total for Millersburg town, in Benton and Clinton townships.	394	449
Cleveland township	511	557
Clinton township, including part of Millersburg town.	1,993	2,093
Millersburg town (part of)	311	398
Concord township, exclusive of part of Elkhart city.	1,610	*c*8,111
Elkhart city, in Concord and Osolo townships.	11,360	6,953
Ward 1	2,686	
Ward 2	1,083	
Ward 3	1,374	
Ward 4	2,432	
Ward 5	2,146	
Ward 6	1,639	

a Organized from part of Union township since 1880.
b Part taken to form Grant township since 1880.
c Includes part of Elkhart city.

MINOR CIVIL DIVISIONS.	1890	1880
ELKHART COUNTY—Continued.		
Elkhart township, incl. Goshen city	7,650	5,713
Goshen city	6,033	4,123
Ward 1	2,428	
Ward 2	1,705	
Ward 3	1,900	
Harrison township	1,915	1,888
Jackson township	1,430	1,591
Jefferson township	1,059	1,265
Locke township, exclusive of part of Nappanee town.	989	*d*1,365
Middlebury township, including Middlebury town.	1,728	1,907
Middlebury town	542	502
Nappanee town, in Locke and Union townships.	1,493	547
Olive township	1,375	1,397
Osolo township, exclusive of part of Elkhart city.	620	*c*1,031
Union township, exclusive of part of Nappanee town.	1,543	*d*1,866
Washington township, incl. Bristol town	1,135	1,405
Bristol town	535	661
York township	776	1,000
FAYETTE COUNTY	12,630	11,394
Columbia township	658	803
Connersville township, including Connersville city, East Connersville town, and part of Maplewood town.	6,524	4,660
Connersville city	4,548	3,228
East Connersville town	458	193
Maplewood town (part of)	326	44
Total for Maplewood town (*e*), in Connersville and Harrison townships.	659	44
Fairview township	598	639
Harrison township, including part of Maplewood town.	1,119	999
Maplewood town (part of)	333	.....
Jackson township	841	982
Jennings township	731	846
Orange township	751	812
Posey township	861	981
Waterloo township	547	672
FLOYD COUNTY	29,458	24,590
Franklin township	771	797
Georgetown township, including Georgetown town.	1,676	1,562
Georgetown town	256	218
Greenville township, incl. Greenville town	1,415	1,589
Greenville town	313	394
Lafayette township	1,440	1,660
New Albany township, incl. New Albany city and Silver Grove town (*f*).	24,156	18,982
New Albany city	21,059	16,423
Ward 1	7,797	
Ward 2	2,594	
Ward 3	2,334	
Ward 4	2,709	
Ward 5	3,039	
Ward 6	2,586	
FOUNTAIN COUNTY	19,558	20,228
Cain township	1,509	1,795
Davis township	676	798
Fulton township	1,255	1,145
Jackson township	1,407	1,409
Logan township, including Attica city	2,825	2,687
Attica city	2,320	2,150
Ward 1	700	
Ward 2	626	
Ward 3	994	
Mill Creek township	1,974	1,918
Richland township	1,981	1,913
Shawnee township	1,178	1,096
Troy township, including Covington city	2,968	3,061
Covington city	1,891	1,920
Van Buren township, incl. Veedersburg tn.	2,492	2,123
Veedersburg town	930	536
Wabash township	1,293	2,283

d Includes part of Nappanee town.
e In 1880 in Connersville township only.
f Not separately returned.

TABLE 3.—AGGREGATE POPULATION BY MINOR CIVIL DIVISIONS—Continued.

INDIANA—Continued.

MINOR CIVIL DIVISIONS.	1890	1880
FRANKLIN COUNTY	18,366	20,092
Bath township	658	751
Blooming Grove township	664	762
Brookville township, incl. Brookville tn	4,270	4,315
Brookville town	2,028	1,813
Butler township	1,243	1,402
Fairfield township	674	817
Highland township	1,509	1,826
Laurel township, incl. Laurel town (a)	1,760	1,865
Metamora township	928	1,040
Posey township	882	1,039
Ray township, including Oldenburg town	2,244	2,141
Oldenburg town	690	673
Salt Creek township	1,073	1,239
Springfield township, including Mount Carmel town.	1,224	1,376
Mount Carmel town	142	182
Whitewater township	1,237	1,519
FULTON COUNTY	16,746	14,301
Aubbeenaubbee township	1,210	871
Henry township	2,374	1,889
Liberty township	1,989	1,628
Newcastle township	1,346	1,421
Richland township	1,426	1,329
Rochester township, incl. Rochester tn	5,063	4,448
Rochester town	2,467	1,869
Union township, incl. Kewanna town	1,919	1,433
Kewanna town	647	288
Wayne township	1,419	1,282
GIBSON COUNTY	24,920	22,742
Barton township	2,007	1,956
Center township	1,608	1,672
Columbia township, incl. Oakland town	3,014	2,104
Oakland town	1,524	731
Johnson township, incl. Fort Branch vill	3,134	3,211
Fort Branch village	748	778
Montgomery township, including Owensville town.	3,557	3,180
Owensville town	759	685
Patoka township, incl. Princeton city	6,530	6,017
Princeton city	3,076	2,566
Wabash township	802	560
Washington township	1,576	1,406
White River township, including Hazleton village and Patoka town.	2,692	2,636
Hazleton village	608	618
Patoka town	729	775
GRANT COUNTY	31,493	23,618
Center township, including Marion city	10,310	4,418
Marion city	8,769	3,182
Ward 1	2,332	
Ward 2	1,739	
Ward 3	1,689	
Ward 4	3,009	
Fairmount township, incl. Fairmount tn	2,839	1,802
Fairmount town	1,462	563
Franklin township	1,706	1,791
Green township	1,524	1,539
Jefferson township	1,881	1,521
Liberty township	2,139	2,524
Mill township, including Harrisburg and Jonesboro towns.	1,809	1,878
Harrisburg town	145	145
Jonesboro town	687	729
Monroe township	1,303	1,287
Pleasant township	1,675	1,643
Richland township	923	1,028
Sims township	1,826	1,185
Van Buren township	1,921	1,651
Washington township	1,637	1,351
GREENE COUNTY	24,379	22,996
Beech Creek township	1,591	2,068
Cass township	847	818

MINOR CIVIL DIVISIONS.	1890	1880
GREENE COUNTY—Continued.		
Center township	1,758	1,977
Fairplay township	859	830
Grant township	1,006	782
Highland township	1,143	1,219
Jackson township	2,185	2,515
Jefferson township (b), including Worthington town.	2,318	1,907
Worthington town	1,448	1,185
Richland township, incl. Bloomfield town	2,859	2,563
Bloomfield town	1,229	988
Smith township	921	861
Stafford township	1,304	1,141
Stockton township, including Linton town.	2,751	1,372
Linton town	958	.....
Taylor township	1,533	1,589
Washington township	1,804	1,484
Wright township	1,500	1,534
HAMILTON COUNTY	26,123	24,801
Adams township, incl. Sheridan town	3,603	2,968
Sheridan town	1,134	308
Clay township, incl. part of Carmel town.	1,382	1,533
Carmel town (part of)	262	92
Total for Carmel town (c), in Clay and Delaware townships.	471	92
Delaware township, including part of Carmel town.	1,753	1,819
Carmel town (part of)	209	.....
Fall Creek township	1,629	1,778
Jackson township, including Arcadia and Cicero towns.	4,255	4,344
Arcadia town	670	433
Cicero town	631	715
Noblesville township, including Noblesville city.	5,274	4,550
Noblesville city	3,054	2,221
Ward 1	852	
Ward 2	1,285	
Ward 3	917	
Washington township, incl. Westfield tn.	4,274	4,058
Westfield town	815	350
Wayne township	1,814	1,639
White River township	2,139	2,112
HANCOCK COUNTY	17,829	17,123
Blue River township	993	1,258
Brandywine township	1,054	1,216
Brown township	1,726	1,400
Buck Creek township	1,572	1,466
Center township, incl. Greenfield city	5,388	4,284
Greenfield city	3,100	2,013
Ward 1	1,414	
Ward 2	705	
Ward 3	981	
Green township	1,193	1,166
Jackson township	1,759	1,928
Sugar Creek township, including New Palestine town.	1,905	2,099
New Palestine town	404	391
Vernon township, incl. Fortville town	2,239	2,306
Fortville town	685	634
HARRISON COUNTY	20,786	21,326
Blue River township	1,196	1,245
Boone township, including Laconia town.	1,961	2,097
Laconia town	133	112
Franklin township, incl. Lanesville town.	1,602	1,664
Lanesville town	277	280
Harrison township, incl. Corydon town	3,537	3,562
Corydon town	880	763
Heth township, incl. Mauckport town	1,775	1,729
Mauckport town	272	278
Jackson township	1,527	1,497
Morgan township	1,333	1,391
Posey township, incl. Elizabeth town	2,038	1,978
Elizabeth town	267	282
Scott township	976	1,034
Spencer township	1,272	1,320

a Not separately returned.
b Eel River township (population 336 in 1880) annexed since 1880.

c In 1880 in Clay township only.

TABLE 3.—AGGREGATE POPULATION BY MINOR CIVIL DIVISIONS—Continued.

INDIANA—Continued.

MINOR CIVIL DIVISIONS.	1890	1880
HARRISON COUNTY—Continued.		
Taylor township	1,231	1,316
Washington township, including New Amsterdam town.	1,087	1,282
New Amsterdam town	172	186
Webster township, including New Middletown town.	1,251	1,211
New Middletown town	212	171
HENDRICKS COUNTY	21,498	22,981
Brown township	1,093	1,322
Center township, incl. Danville town	3,221	3,255
Danville town	1,569	1,598
Clay township	1,763	1,965
Eel River township, incl. North Salem vill.	1,905	1,998
North Salem village	505	358
Franklin township	1,199	1,363
Guilford township, incl. Plainfield vill	2,609	2,691
Plainfield village	909	50
Liberty township	2,578	2,604
Lincoln township, incl. Brownsburg tn	1,452	1,610
Brownsburg town	623	667
Marion township	1,097	1,298
Middle township	1,837	1,828
Union township	1,362	1,545
Washington township	1,382	1,502
HENRY COUNTY	23,879	24,016
Blue River township	1,032	805
Dudley township, including New Lisbon and Straughn towns.	1,395	1,544
New Lisbon town	183	187
Straughn town	200	143
Fall Creek township, incl. Middletown tn.	2,320	2,054
Middletown town	851	606
Franklin township, incl. Lewisville town.	1,330	1,516
Lewisville town	420	446
Greensboro township, incl. Greensboro tn.	1,612	1,445
Greensboro town	318	223
Harrison township, incl. Cadiz town	1,674	1,914
Cadiz town	307	594
Henry township, incl. Newcastle town	4,009	3,656
Newcastle town	2,697	2,299
Jefferson township, including Sulphur Springs town.	1,132	1,298
Sulphur Springs town	251	256
Liberty township	1,538	1,839
Prairie township, incl. Mount Summit tn.	1,663	1,708
Mount Summit town	231	200
Spiceland township, including Dunreith and Spiceland towns.	1,823	2,039
Dunreith town	168	149
Spiceland town	637	527
Stonycreek township	1,018	947
Wayne township, incl. Knightstown tn	3,333	3,251
Knightstown town	1,867	1,670
HOWARD COUNTY	26,186	19,584
Center township, incl. Kokomo city	10,388	5,519
Kokomo city	8,261	4,042
Ward 1	1,547	
Ward 2	2,024	
Ward 3	1,940	
Ward 4	1,919	
Ward 5	831	
Clay township	1,466	1,340
Ervin township	2,169	2,159
Harrison township	1,110	1,086
Honey Creek township, incl. Russiaville tn.	1,210	1,110
Russiaville town	603	419
Howard township	1,324	1,328
Jackson township	1,370	1,018
Liberty township, incl. Greentown town	2,432	1,580
Greentown town	721	236
Monroe township	1,135	1,159
Taylor township	2,090	1,480
Union township	1,492	1,805

MINOR CIVIL DIVISIONS.	1890	1880
HUNTINGTON COUNTY	27,644	21,805
Clear Creek township	1,403	1,314
Dallas township, incl. Andrews town	2,250	1,433
Andrews town (a)	1,390	454
Huntington township, including Huntington city.	9,319	5,475
Huntington city	7,328	3,863
Ward 1	1,982	
Ward 2	3,123	
Ward 3	2,223	
Jackson township, incl. Roanoke town	1,948	2,055
Roanoke town	532	597
Jefferson township, including part of Mount Etna town.	1,610	1,464
Mount Etna town (part of)	42	.....
Lancaster township, including part of Mount Etna town.	1,811	1,782
Mount Etna town (b) (part of)	134	182
Polk township, including part of Mount Etna town.	1,010	1,167
Mount Etna town (part of)	26	.....
Rock Creek township, incl. Markle town	2,081	1,834
Markle town	670	220
Salamonie township, incl. Warren town	2,346	1,864
Warren town	1,120	503
Union township	1,552	1,290
Warren township	1,267	1,164
Wayne township, including part of Mount Etna town (c).	1,047	963
JACKSON COUNTY	24,139	23,050
Brownstown township, including Brownstown town.	3,306	3,165
Brownstown town	1,422	849
Carr township	1,651	1,783
Driftwood township	1,066	982
Grassy Fork township	1,147	1,045
Hamilton township	1,858	1,924
Jackson township, incl. Seymour city	6,502	5,549
Seymour city	5,337	4,250
Ward 1	1,423	
Ward 2	709	
Ward 3	1,075	
Ward 4	750	
Ward 5	1,380	
Owen township	1,722	1,698
Redding township	1,423	1,690
Salt Creek township	2,466	2,316
Vernon township, incl. Crothersville vill	2,099	1,897
Crothersville village	599	435
Washington township	899	1,001
JASPER COUNTY	11,185	9,464
Barkley township	1,093	1,018
Carpenter township, incl. Remington tn	2,058	2,088
Remington town	940	761
Gillam township	622	681
Hanging Grove township	479	448
Jordan township	631	669
Kankakee township	413	288
Keener township	492	341
Marion township, incl. Rensselaer town	2,568	1,958
Rensselaer town	1,455	968
Milroy township	259	230
Newton township	585	576
Union township	747	408
Walker township	687	521
Wheatfield township	551	238
JAY COUNTY	23,478	19,282
Bear Creek township	1,843	1,637
Greene township	1,714	1,444
Jackson township	1,547	1,299
Jefferson township	1,787	1,757
Knox township	956	840
Madison township, incl. Salamonia town	1,435	1,371
Salamonia town	150	133

a Formerly Antioch.
b In 1880 in Lancaster township only.
c Not separately returned.

TABLE 3.—AGGREGATE POPULATION BY MINOR CIVIL DIVISIONS—Continued.

INDIANA—Continued.

MINOR CIVIL DIVISIONS.	1890	1880
JAY COUNTY—Continued.		
Noble township	1,326	1,320
Penn township, incl. Pennville village	2,010	1,710
Pennville village	697	.....
Pike township	1,646	1,750
Richland township, including Dunkirk and Redkey towns.	2,785	2,036
Dunkirk town	1,024	662
Redkey town	922	386
Wabash township	1,155	1,024
Wayne township, including Portland city	5,274	3,094
Portland city	3,725	1,694
Ward 1 980		
Ward 2 1,153		
Ward 3 987		
Ward 4 605		
JEFFERSON COUNTY	24,507	25,977
Graham township	1,184	1,309
Hanover township, incl. Hanover town	1,082	1,143
Hanover town	459	376
Lancaster township	1,272	1,307
Madison township, including Madison city and West Madison town.	13,027	13,528
Madison city	8,936	8,945
Ward 1 1,577		
Ward 2 1,760		
Ward 3 1,545		
Ward 4 981		
Ward 5 1,438		
Ward 6 1,635		
West Madison town	457	.....
Milton township, incl. Brookshurg town	1,871	1,913
Brooksburg town	120	148
Monroe township	1,267	1,362
Republican township	872	1,056
Saluda township	1,482	1,649
Shelby township	1,583	1,749
Smyrna township	867	961
JENNINGS COUNTY	14,608	16,453
Bigger township	929	1,106
Campbell township	1,268	1,474
Center township, incl. North Vernon city	2,860	2,752
North Vernon city	2,012	1,842
Ward 1 664		
Ward 2 733		
Ward 3 615		
Columbia township	1,244	1,471
Geneva township	1,831	2,103
Lovett township	849	994
Marion township	979	1,071
Montgomery township	722	770
Sand Creek township	1,039	967
Spencer township	1,410	1,803
Vernon township, including Vernon town	1,477	1,942
Vernon town	613	616
JOHNSON COUNTY	19,561	19,537
Blue River township, incl. Edinburg tn	2,792	2,714
Edinburg town	2,031	1,814
Clark township	1,295	1,486
Franklin township (*a*), incl. Franklin city	4,873	5,895
Franklin city	3,781	3,116
Hensley township	1,655	1,712
Needham township (*b*)	1,254	.....
Nineveh township	1,523	1,689
Pleasant township, including Greenwood and Whiteland towns.	2,724	2,573
Greenwood town	862	448
Whiteland town	212	230
Union township	1,373	1,406
White River township	2,072	2,062
KNOX COUNTY	28,044	26,324
Busseron township	1,729	1,804
Decker township	1,000	933

MINOR CIVIL DIVISIONS.	1890	1880
KNOX COUNTY—Continued.		
Harrison township, incl. Monroe town	3,244	3,266
Monroe town	589	401
Johnson township	1,967	1,783
Palmyra township	1,241	1,278
Steen township	1,355	1,216
Vigo township, incl. Edwardsport village	3,428	3,196
Edwardsport village	670	777
Vincennes township, incl. Vincennes city	10,704	9,408
Vincennes city	8,853	7,680
Ward 1 850		
Ward 2 1,382		
Ward 3 1,162		
Ward 4 1,799		
Ward 5 1,763		
Ward 6 1,897		
Washington township	1,556	1,651
Widner township	1,820	1,789
KOSCIUSKO COUNTY	28,645	26,494
Clay township	1,366	1,153
Etna township, incl. Etna Green town	1,168	1,076
Etna Green town	411	388
Franklin township, including part of Mentone town.	1,540	1,302
Mentone town (part of)	269	.....
Total for Mentone town, in Franklin and Harrison townships.	780	.....
Harrison township, including part of Mentone town.	2,156	1,803
Mentone town (part of)	511	.....
Jackson township	1,435	1,028
Jefferson township	1,159	1,073
Lake township, incl. Silver Lake town	1,446	1,382
Silver Lake town	570	534
Monroe township	1,009	1,026
Plain township, including Leesburg town	1,354	1,467
Leesburg town	345	354
Prairie township	1,098	1,205
Scott township	1,027	786
Seward township	1,586	1,421
Tippecanoe township	1,509	1,323
Turkey Creek township, including Syracuse town.	1,601	1,616
Syracuse town	518	491
Van Buren township, incl. Milford town	1,731	1,574
Milford town	677	492
Washington township, incl. Pierceton tn	2,210	2,482
Pierceton town	897	1,084
Wayne township, including Warsaw city	5,250	4,777
Warsaw city	3,574	3,123
Ward 1 1,213		
Ward 2 1,004		
Ward 3 1,357		
LAGRANGE COUNTY	15,615	15,630
Bloomfield township, incl. Lagrange town	2,966	2,567
Lagrange town	1,784	1,367
Clay township	1,306	1,408
Clearspring township	1,509	1,367
Eden township	1,138	1,111
Greenfield township	1,018	1,181
Johnson township	1,468	1,564
Lima township, including Lima village	1,314	1,336
Lima village	578	560
Milford township	1,132	1,311
Newbury township	1,608	1,392
Springfield township	1,051	1,017
Van Buren township	1,105	1,376
LAKE COUNTY	23,886	15,091
Calumet township (*c*)	944	.....
Cedar Creek township, incl. Lowell town	1,691	1,457
Lowell town	761	458
Center township, incl. Crown Point town	2,894	2,854
Crown Point town	1,907	1,708
Eagle Creek township	647	721
Hanover township	985	1,009
Hobart township, including Hobart town	2,197	1,650
Hobart town	1,010	600

a Part taken to form Needham township since 1880.
b Organized from part of Franklin township since 1880.
c Organized from part of North township since 1880.

TABLE 3.—AGGREGATE POPULATION BY MINOR CIVIL DIVISIONS—Continued.

INDIANA—Continued.

MINOR CIVIL DIVISIONS.	1890	1880
LAKE COUNTY—Continued.		
North township (*a*), including East Chicago town, Hammond city, and Whiting town.	9,631	2,540
East Chicago town	1,255	.....
Hammond city	5,428	699
Ward 1	2,048	
Ward 2	1,242	
Ward 3	2,138	
Whiting town	1,408	115
Ross township	1,427	1,584
St. John township	1,686	1,513
West Creek township	1,201	1,219
Winfield township	583	544
LAPORTE COUNTY	34,445	30,985
Cass township	1,442	1,398
Center township, including Laporte city.	8,561	7,599
Laporte city	7,126	6,195
Ward 1	1,362	
Ward 2	1,191	
Ward 3	1,824	
Ward 4	1,356	
Ward 5	1,393	
Clinton township	760	820
Cool Spring township	1,012	1,549
Dewey township	307	238
Galena township	833	940
Hanna township	717	595
Hudson township	497	549
Johnson township	212	218
Kankakee township	1,166	1,163
Lincoln township	545	524
Michigan township, incl. Michigan city	11,186	7,772
Michigan city	10,776	7,366
Ward 1	2,436	
Ward 2	1,869	
Ward 3	2,585	
Ward 4	2,111	
Ward 5	1,775	
New Durham township, including Westville town.	1,682	2,011
Westville town	522	627
Noble township	1,043	1,154
Pleasant township	712	574
Scipio township	757	745
Springfield township	972	1,076
Union township	1,154	1,205
Wills township	887	855
LAWRENCE COUNTY	19,792	18,543
Bono township	1,021	1,024
Flinn towuship	781	927
Guthrie township	1,083	1,224
Indian Creek township	1,891	1,643
Marion township, incl. Mitchell town	3,663	3,989
Mitchell town	1,583	1,439
Marshall township	1,463	972
Perry township	692	909
Pleasant Run township	1,849	1,768
Shawswick township, incl. Bedford city	5,506	3,966
Bedford city	3,351	2,198
Spice Valley township	1,843	2,121
MADISON COUNTY	36,487	27,527
Adams township	1,663	1,663
Anderson township, incl. Anderson city	12,517	6,137
Anderson city	10,741	4,126
Ward 1	5,858	
Ward 2	3,692	
Ward 3	1,191	
Boone township	1,336	1,308
Duck Creek township	1,325	1,110
Fall Creek township, incl. Pendleton tn	2,544	2,479
Pendleton town	996	614
Green township	1,008	1,099
Jackson township	1,299	1,423
Lafayette township	1,614	1,626
Monroe township, incl. Alexandria town	3,014	2,648
Alexandria town	715	488

MINOR CIVIL DIVISIONS.	1890	1880
MADISON COUNTY—Continued.		
Pipe Creek township, including Elwood and Frankton towns.	4,660	2,958
Elwood town	2,284	751
Frankton town	520	391
Richland township	891	985
Stonycreek township	1,740	1,483
Union township	897	917
Van Buren township, including Summitville town.	1,979	1,691
Summitville town	752	400
MARION COUNTY	141,156	102,782
Center township, including Brightwood, North Indianapolis, West Indianapolis, and Woodruff Place towns, Indianapolis city, and parts of Haughville and Irvington towns.	117,328	80,648
Brightwood town	1,387	679
Haughville town (part of)	35	.....
Total for Haughville town (*b*), in Center and Wayne townships.	2,144	70
Indianapolis city	105,436	75,056
Ward 1	8,009	
Ward 2	6,810	
Ward 3	5,161	
Ward 4	3,259	
Ward 5	3,424	
Ward 6	3,505	
Ward 7	4,834	
Ward 8	4,661	
Ward 9	3,141	
Ward 10	2,862	
Ward 11	2,391	
Ward 12	3,334	
Ward 13	3,667	
Ward 14	4,069	
Ward 15	4,568	
Ward 16	2,996	
Ward 17	1,680	
Ward 18	2,398	
Ward 19	4,421	
Ward 20	3,643	
Ward 21	6,268	
Ward 22	5,135	
Ward 23	5,173	
Ward 24	3,705	
Ward 25	6,322	
Irvington town (part of)	103	89
Total for Irvington town, in Center and Warren townships.	650	652
North Indianapolis town	1,479	.....
West Indianapolis town	3,527	.....
Woodruff Place town	161	20
Decatur township	1,555	1,647
Franklin township	2,256	2,609
Lawrence township	2,367	2,579
Perry township, incl. Southport town	2,448	2,598
Southport town	324	388
Pike township	1,999	2,423
Warren township, including part of Irvington town.	2,854	3,107
Irvington town (part of)	547	563
Washington township	2,400	2,399
Wayne township, incl. part of Haughville town and Mount Jackson town.	7,949	4,772
Haughville town (part of)	2,109	70
Mount Jackson town	313	110
MARSHALL COUNTY	23,818	23,414
Bourbon township, incl. Bourbon town	2,946	3,199
Bourbon town	1,064	1,056
Center township, incl. Plymouth city	5,001	5,133
Plymouth city	2,723	2,570
Ward 1	738	
Ward 2	963	
Ward 3	1,022	
German township, incl. Bremen town	3,077	3,348
Bremen town	1,076	1,028
Green township	1,172	1,249
North township	1,956	1,727
Polk township	1,949	1,980
Tippecanoe township	1,465	1,431

a Part taken to form Calumet township since 1880.

b In 1880 in Wayne township only.

TABLE 3.—AGGREGATE POPULATION BY MINOR CIVIL DIVISIONS—Continued.

INDIANA—Continued.

MINOR CIVIL DIVISIONS.	1890	1880
MARSHALL COUNTY—Continued.		
Union township	1,958	1,389
Walnut township, including Argos town	2,611	2,188
Argos town	1,101	622
West township	1,683	1,770
MARTIN COUNTY	13,973	13,475
Baker township	1,094	1,092
Brown township	1,226	1,234
Center township	1,519	1,332
Columbia township	899	1,032
Halbert township, including Shoals town	1,881	1,913
Shoals town	738	706
Lost River township	1,448	1,323
McCameron township	1,361	1,208
Mitchelltree township	1,267	1,159
Perry township, incl. Loogootee town	2,060	1,867
Loogootee town	988	885
Rutherford township	1,218	1,315
MIAMI COUNTY	25,823	24,083
Allen township, including Macy town	1,173	1,225
Macy town	316	290
Butler township	1,344	1,420
Clay township	1,136	1,098
Deer Creek township	1,284	1,222
Erie township	678	724
Harrison township	1,248	1,249
Jackson township, including Amboy and Xenia towns.	2,313	1,864
Amboy town	402	208
Xenia town	921	732
Jefferson township	1,957	1,616
Perry township	1,480	1,547
Peru township, including Peru city	7,958	6,220
Peru city	7,028	5,280
Pipe Creek township, including Bunker Hill town.	1,506	1,619
Bunker Hill town	538	596
Richland township	1,343	1,672
Union township	960	1,152
Washington township, including South Peru town.	1,443	1,455
South Peru town	253	254
MONROE COUNTY	17,673	15,875
Bean Blossom township	1,594	1,317
Benton township	1,018	925
Bloomington city, in Bloomington and Perry townships.	4,018	2,756
Ward 1	1,440	
Ward 2	1,139	
Ward 3	1,439	
Bloomington township, exclusive of part of Bloomington city.	996	994
Clear Creek township	1,526	1,434
Indian Creek township	1,036	1,131
Marion township	521	493
Perry township, exclusive of part of Bloomington city.	1,288	1,220
Polk township	1,080	1,043
Richland township, incl. Ellettsville town.	1,608	1,610
Ellettsville town	712	585
Salt Creek township	851	784
Van Buren township	1,025	1,087
Washington township	1,112	1,081
MONTGOMERY COUNTY	28,025	27,316
Brown township, incl. Waveland town	2,390	2,338
Waveland town	663	592
Clark township, including Ladoga town	2,273	2,401
Ladoga town	857	928
Coal Creek township	2,159	1,836
Franklin township, incl. Darlington town.	1,935	1,920
Darlington town	461	468
Madison township	1,142	1,142
Ripley township, including Alamo town.	1,402	1,349
Alamo town	272	220
MONTGOMERY COUNTY—Continued.		
Scott township	1,220	1,289
Sugar Creek township	1,086	1,254
Union township, including Crawfordsville city and Englewood, Highland, and Longview towns.	11,103	10,168
Crawfordsville city	6,089	5,251
Englewood town	66	.....
Highland town	48	.....
Longview town	110	78
Walnut township, incl. New Ross town	1,677	1,910
New Ross town	270	317
Wayne township, including Wayne town.	1,638	1,709
Wayne town	576	569
MORGAN COUNTY	18,643	18,900
Adams township	1,200	1,252
Ashland township	1,122	1,071
Baker township	569	456
Brown township, incl. Mooresville town	1,586	1,651
Mooresville town	891	864
Clay township	1,409	1,363
Greene township	1,008	1,234
Gregg township	961	1,181
Harrison township	345	445
Jackson township	1,586	1,853
Jefferson township	1,024	1,026
Madison township	773	865
Monroe township	1,438	1,538
Ray township	1,032	969
Washington township, including Martinsville city.	4,590	3,996
Martinsville city	2,680	1,943
Ward 1	351	
Ward 2	706	
Ward 3	459	
Ward 4	502	
Ward 5	662	
NEWTON COUNTY	8,803	8,167
Beaver township, incl. Morocco town	1,052	898
Morocco town	397	174
Colfax township	128	150
Grant township, including Goodland town.	1,624	1,508
Goodland town	889	628
Iroquois township	1,003	818
Jackson township	947	795
Jefferson township, incl. Kentland town	1,875	1,964
Kentland town	918	982
Lake township	462	593
Lincoln township	518	181
McClellan township	178	155
Washington township	1,016	1,105
NOBLE COUNTY	23,359	22,956
Albion township, including Albion town.	1,298	1,008
Albion town	1,229	926
Allen township, incl. Avilla town, but exclusive of part of Kendallville city.	1,962	a2,036
Avilla town	576	446
Elkhart township	1,531	1,658
Green township	1,436	1,444
Jefferson township	1,179	1,226
Kendallville city, in Allen and Wayne townships.	2,960	2,373
Ward 1	1,135	
Ward 2	862	
Ward 3	963	
Noble township	1,443	1,315
Orange township	1,943	2,037
Perry township, including Ligonier town.	3,500	3,517
Ligonier town	2,195	2,010
Sparta township	1,401	1,631
Swan township	1,707	1,630
Washington township	769	773
Wayne township, exclusive of part of Kendallville city.	1,191	a3,526
York township	1,039	1,155

a Includes part of Kendallville city.

TABLE 3.—AGGREGATE POPULATION BY MINOR CIVIL DIVISIONS—Continued.

INDIANA—Continued.

MINOR CIVIL DIVISIONS.	1890	1880
OHIO COUNTY	4,955	5,563
Cass township	701	775
Pike township	665	852
Randolph township, incl. Rising Sun city	3,056	3,377
Rising Sun city	1,689	1,806
Union township	533	559
ORANGE COUNTY	14,678	14,363
French Lick township	1,869	1,701
Greenfield township	1,444	1,518
Jackson township	1,372	1,351
Northeast township	898	997
Northwest township	972	1,076
Orangeville township	749	815
Orleans township, incl. Orleans town	1,865	1,830
Orleans town	857	812
Paoli township, including Paoli town	2,719	2,510
Paoli town	707	696
Southeast township	1,789	1,644
Stampers Creek township	1,001	921
OWEN COUNTY	15,040	15,901
Clay township	1,159	1,219
Franklin township, incl. Freedom town	1,383	1,407
Freedom town	285	237
Harrison township	471	522
Jackson township	595	728
Jefferson township	1,943	1,909
Jennings township	499	684
Lafayette township	736	955
Marion township	1,770	1,658
Montgomery township	573	668
Morgan township	790	918
Taylor township	796	807
Washington township, incl. Spencer city	3,124	3,138
Spencer city	1,868	1,655
Ward 1	467	
Ward 2	939	
Ward 3	462	
Wayne township, incl. Gosport town	1,201	1,288
Gosport town	720	740
PARKE COUNTY	20,296	19,460
Adams township, incl. Rockville city	3,278	3,637
Rockville city	1,689	1,684
Florida township, including Coxville and Rosedale towns.	3,170	1,944
Coxville town	601	.....
Rosedale town	873	207
Greene township	1,126	1,119
Howard township	666	554
Jackson township	1,506	1,474
Liberty township	1,814	1,772
Penn township, incl. Bloomingdale town	1,260	1,552
Bloomingdale town	431	355
Raccoon township	1,702	1,294
Reserve township, incl. Montezuma town	1,346	1,550
Montezuma town	658	781
Sugar Creek township	789	906
Union township	1,211	1,401
Wabash township	787	753
Washington township	1,641	1,504
PERRY COUNTY	18,240	16,997
Anderson township	1,990	1,968
Clark township	2,432	2,096
Leopold township	899	890
Oil township	1,992	1,806
Tobin township	2,315	2,244
Troy township, including Cannelton and Tell cities and Troy town.	6,996	6,495
Cannelton city	1,991	1,834
Tell city	2,094	2,112
Troy town	554	495
Union township	1,616	1,498
PIKE COUNTY	18,544	16,383
Clay township	1,178	946
Jefferson township	2,474	2,505
PIKE COUNTY—Continued.		
Lockhart township	2,220	2,460
Logan township	1,226	1,097
Madison township	825	746
Marion township	1,729	1,505
Monroe township	2,240	2,115
Patoka township	3,095	2,039
Washington township, incl. Petersburg tn.	3,557	2,970
Petersburg town	1,494	1,193
PORTER COUNTY	18,052	17,227
Boone township, including Hebron town.	1,357	1,479
Hebron town	689	715
Center township, incl. Valparaiso city	6,062	5,971
Valparaiso city	5,090	4,461
Ward 1	2,796	
Ward 2	869	
Ward 3	1,425	
Jackson township	1,009	1,029
Liberty township	855	902
Morgan township (a)	830	708
Pine township	596	597
Pleasant township	984	892
Portage township	954	808
Porter township	1,121	980
Union township	985	1,054
Washington township	670	756
Westchester township, including Chesterton and Hageman villages.	2,629	1,884
Chesterton village	931	488
Hageman village	641	.....
POSEY COUNTY	21,529	20,857
Bethel township	768	572
Black township, incl. Mount Vernon city	7,907	7,028
Mount Vernon city	4,705	3,730
Ward 1	1,391	
Ward 2	2,151	
Ward 3	1,163	
Center township	1,044	1,006
Harmony township, incl. New Harmony tn.	2,304	2,598
New Harmony town	1,197	1,095
Lynn township	1,471	1,826
Marr township	2,066	2,050
Point township	1,086	1,161
Robb township, incl. Poseyville town	2,072	1,778
Poseyville town	571	.....
Robinson township	1,638	1,733
Smith township	1,173	1,105
PULASKI COUNTY	11,233	9,851
Beaver township	818	660
Cass township	594	595
Franklin township	462	324
Harrison township	842	819
Indian Creek township	1,027	948
Jefferson township	475	364
Monroe township, incl. Winamac town	2,332	1,774
Winamac town	1,215	835
Rich Grove township	521	492
Salem township, incl. Francesville town	1,000	936
Francesville town	403	368
Tippecanoe township, incl. Monterey tn.	981	944
Monterey town	226	144
Van Buren township	1,259	1,133
White Post township	922	862
PUTNAM COUNTY	22,335	22,501
Clinton township	900	1,016
Cloverdale township, incl. Cloverdale tn.	1,827	2,043
Cloverdale town	437	477
Floyd township	1,044	1,152
Franklin township, including Carpentersville and Roachdale towns.	1,815	1,458
Carpentersville town	175	218
Roachdale town	428	86
Greencastle township, including Greencastle city.	6,137	5,525
Greencastle city	4,390	3,644
Ward 1	1,691	
Ward 2	1,326	
Ward 3	1,373	

a Essex township (population 167 in 1880) annexed since 1880.

TABLE 3.—AGGREGATE POPULATION BY MINOR CIVIL DIVISIONS—Continued.

INDIANA—Continued.

MINOR CIVIL DIVISIONS.	1890	1880
PUTNAM COUNTY—Continued.		
Jackson township, incl. New Maysville tn.	1,376	1,487
New Maysville town	102	114
Jefferson township	1,029	1,108
Madison township	1,082	1,090
Marion township	1,254	1,430
Mill Creek township	458	511
Monroe township, incl. Bainbridge town	1,414	1,477
Bainbridge town	473	420
Russell township, incl. Russellville town.	1,327	1,294
Russellville town	327	157
Warren township, incl. Putnamville town.	974	1,075
Putnamville town	204	204
Washington township	1,698	1,835
RANDOLPH COUNTY	28,085	26,435
Franklin township, incl. Ridgeville town.	1,745	1,649
Ridgeville town	922	775
Greensfork township	2,109	2,126
Green township	1,070	1,140
Jackson township	1,431	1,380
Monroe township, incl. Farmland town	2,106	1,875
Farmland town	770	661
Nettle Creek township	1,641	1,468
Stonycreek township	1,295	1,337
Ward township	1,902	1,863
Washington township, incl. Lynn town	2,490	2,339
Lynn town	518	239
Wayne township, including Union city	4,606	4,370
Union city	2,681	2,478
Ward 1	918	
Ward 2	1,130	
Ward 3	633	
West River township, incl. Huntsville tn.	1,746	1,651
Huntsville town	157	153
White River township, including Winchester town.	5,944	5,237
Winchester town	3,014	1,958
RIPLEY COUNTY	19,350	21,627
Adams township	2,328	2,608
Brown township	1,850	2,067
Center township, including Osgood town.	1,948	1,940
Osgood town	841	758
Delaware township	1,214	1,523
Franklin township, incl. Milan town	1,755	1,872
Milan town	318	106
Jackson township	1,218	1,482
Johnson township, incl. Versailles town	2,041	2,495
Versailles town	421	455
Laughery township, incl. Batesville town.	2,101	1,930
Batesville town	1,169	.....
Otter Creek township	1,605	1,696
Shelby township	2,365	2,902
Washington township	925	1,112
RUSH COUNTY	19,034	19,238
Anderson township	1,579	1,465
Center township	1,071	1,435
Jackson township	789	858
Noble township	1,034	1,136
Orange township	1,050	1,301
Posey township	1,708	1,846
Richland township	862	941
Ripley township, incl. Carthage town	2,174	1,986
Carthage town	482	500
Rushville township, incl. Rushville city	5,101	4,396
Rushville city	3,475	2,515
Ward 1	1,160	
Ward 2	1,207	
Ward 3	1,108	
Union township	1,299	1,393
Walker township	1,334	1,292
Washington township	1,033	1,189
ST. JOSEPH COUNTY	42,457	33,178
Center township	735	768
Clay township, incl. Notre Dame town	1,133	1,460
Notre Dame town	596	.....
ST. JOSEPH COUNTY—Continued.		
German township	513	578
Greene township	845	991
Harris township	486	450
Liberty township	1,733	1,939
Lincoln township, incl. Walkerton town	1,648	1,390
Walkerton town	885	754
Madison township	2,055	1,907
Olive township, incl. New Carlisle town	2,111	1,901
New Carlisle town	607	530
Penn township, incl. Mishawaka town	5,678	4,958
Mishawaka town	3,371	2,640
Portage township, including Myler town and South Bend city.	22,858	14,050
Myler town	174	.....
South Bend city	21,819	13,280
Ward 1	3,733	
Ward 2	3,657	
Ward 3	7,130	
Ward 4	3,318	
Ward 5	3,981	
Union township	1,768	2,015
Warren township	894	771
SCOTT COUNTY	7,833	8,343
Finley township	1,226	1,248
Jennings township	1,142	1,346
Johnson township	1,127	1,361
Lexington township	2,195	2,466
Vienna township, incl. Scottsburg town	2,143	1,922
Scottsburg town	618	454
SHELBY COUNTY	25,454	25,257
Addison township (*a*), including Shelbyville city.	6,909	6,759
Shelbyville city	5,451	3,745
Brandywine township, incl. Fairland tn.	1,436	1,400
Fairland town	513	367
Hanover township, incl. Morristown tn	1,858	1,687
Morristown town	561	375
Hendricks township	1,790	1,829
Jackson township	1,313	1,576
Liberty township	1,345	1,577
Marion township	943	1,125
Moral township	1,626	1,814
Noble township	1,650	1,845
Shelby township (*b*)	1,339	.....
Sugar Creek township	961	1,181
Union township	1,169	1,233
Van Buren township	1,371	1,524
Washington township	1,744	1,707
SPENCER COUNTY	22,060	22,122
Carter township, including Dale village	2,125	1,910
Dale village	659	318
Clay township	1,644	1,855
Grass township	2,167	2,196
Hammond township, incl. Grandview tn	2,629	2,890
Grandview town	694	686
Harrison township, incl. St. Meinrad tn	2,167	2,279
St. Meinrad town	483	.....
Huff township	1,692	1,652
Jackson township	1,158	968
Luce township	2,907	2,527
Ohio township, including Rockport town.	5,571	5,845
Rockport town	2,314	2,382
STARKE COUNTY	7,339	5,105
California township	521	333
Center township, including Knox town	1,480	764
Knox town	790	316
Davis township	430	322
Jackson township	225	129
North Bend township	884	594
Oregon township	773	706
Railroad township	875	730
Washington township	846	730
Wayne township, incl. North Judson tn	1,305	797
North Judson town	572	165

a Part taken to form Shelby township since 1880.

b Organized from part of Addison township since 1880.

TABLE 3.—AGGREGATE POPULATION BY MINOR CIVIL DIVISIONS—Continued.

INDIANA—Continued.

MINOR CIVIL DIVISIONS.	1890	1880
STEUBEN COUNTY	14,478	14,645
Clear Lake township	406	433
Fremont township, incl. Fremont town	1,372	1,344
Fremont town	672	632
Jackson township	1,029	1,167
Jamestown township	691	715
Milgrove township	934	1,021
Otsego township	1,260	1,347
Pleasant township, incl. Angola town	2,971	2,483
Angola town	1,840	1,280
Richland township	717	742
Salem township	1,438	1,651
Scott township	1,100	1,154
Steuben township, incl. Pleasant Lake vill.	1,596	1,567
Pleasant Lake village	520	451
York township	964	1,021
SULLIVAN COUNTY	21,877	20,336
Cass township	2,356	1,499
Curry township, including Farmersburg and Shelburn towns.	2,443	2,270
Farmersburg town	301	237
Shelburn town	378	387
Fairbank township	1,258	1,331
Gill township, including Merom town	2,272	2,200
Merom town	412	407
Haddon township, including Carlisle town.	3,005	2,725
Carlisle town	503	489
Hamilton township, incl. Sullivan town	4,241	4,485
Sullivan town	2,222	2,161
Jackson township	2,589	1,984
Jefferson township	1,837	1,797
Turman township	1,876	2,045
SWITZERLAND COUNTY	12,514	13,336
Cotton township	1,401	1,609
Craig township	1,980	1,980
Jefferson township, including Vevay city.	3,491	3,935
Vevay city	1,663	1,884
Ward 1	645	
Ward 2	562	
Ward 3	456	
Pleasant township, incl. Moorefield town	1,784	2,024
Moorefield town	115	.....
Posey township, including Patriot town	2,253	2,105
Patriot town	434	467
York township	1,605	1,683
TIPPECANOE COUNTY	35,078	35,966
Fairfield township, incl. Lafayette city	17,766	17,314
Lafayette city	16,243	14,860
Ward 1	4,006	
Ward 2	439	
Ward 3	1,235	
Ward 4	5,816	
Ward 5	1,856	
Ward 6	1,783	
Ward 7	1,108	
Jackson township	1,048	1,133
Lauramie township, incl. Clarks Hill tn. (a)	2,194	2,381
Perry township	1,468	1,631
Randolph township	786	840
Sheffield township	1,375	1,644
Shelby township	1,453	1,487
Tippecanoe township, including Battle Ground town.	2,232	2,182
Battle Ground town	456	.....
Union township	673	754
Wabash township, incl. West Lafayette tn.	2,503	2,632
West Lafayette town (b)	1,242	717
Washington township	1,325	1,526
Wayne township	1,208	1,323
Wea township	1,047	1,119
TIPTON COUNTY	18,157	14,407
Cicero township, including Tipton city	6,010	4,078
Tipton city	2,697	1,250

a Not separately returned
b Formerly Chauncey.
c Part given to Evansville city since 1880.

MINOR CIVIL DIVISIONS.	1890	1880
TIPTON COUNTY—Continued.		
Jefferson township	2,665	2,246
Liberty township, incl. Sharpsville town	2,205	2,115
Sharpsville town	377	280
Madison township	2,703	2,074
Prairie township	2,191	1,922
Wildcat township, incl. Windfall city	2,383	1,972
Windfall city	561	570
UNION COUNTY	7,006	7,673
Brownsville township, including Brownsville town.	992	1,197
Brownsville town	258	308
Center township, including Liberty town.	2,544	2,518
Liberty town	1,314	1,096
Harmony township	611	749
Harrison township	741	816
Liberty township	797	939
Union township, including West College Corner town.	1,321	1,454
West College Corner town	290	.....
VANDERBURG COUNTY	59,809	42,193
Armstrong township	1,238	1,364
Center township (c)	1,286	1,927
Evansville city (d)	50,756	29,280
Ward 1	9,111	
Ward 2	5,778	
Ward 3	6,519	
Ward 4	9,257	
Ward 5	7,973	
Ward 6	12,118	
German township	1,567	1,541
Knight township (c)	1,504	1,902
Perry township (c)	995	2,034
Scott township	1,564	1,676
Union township	899	1,195
VERMILION COUNTY	13,154	12,025
Clinton township, including Clinton town.	3,609	3,009
Clinton town	1,365	965
Eugene township	1,664	1,341
Helt township, including Dana town	3,474	3,027
Dana town	495	183
Highland township, incl. Perrysville tn	2,232	2,433
Perrysville town	507	645
Vermilion township, incl. Newport town	2,175	2,215
Newport town	551	591
VIGO COUNTY	50,195	45,658
Fayette township	1,792	1,935
Harrison township, incl. Terre Haute city.	31,277	27,910
Terre Haute city	30,217	26,042
Ward 1	5,992	
Ward 2	4,281	
Ward 3	4,151	
Ward 4	4,220	
Ward 5	6,222	
Ward 6	4,682	
Not located in wards	669	
Honey Creek township	1,425	1,455
Linton township	1,505	1,648
Lost Creek township	1,738	1,835
Nevins township, incl. Fontanet village	3,050	1,579
Fontanet village	521	.....
Otter Creek township (e)	1,470	1,337
Pierson township	1,517	1,707
Prairie Creek township	1,546	1,382
Prairieton township	962	1,020
Riley township	1,653	1,632
Sugar Creek township	2,260	2,218
WABASH COUNTY	27,126	25,241
Chester township, including North Manchester town.	5,438	4,466
North Manchester town	2,384	1,585

d That part of Pigeon township outside of city limits (population 1,274 in 1880) and parts of Center, Knight, and Perry townships annexed since 1880.
e Formerly Otter.

TABLE 3.—AGGREGATE POPULATION BY MINOR CIVIL DIVISIONS—Continued.

INDIANA—Continued.

MINOR CIVIL DIVISIONS.	1890	1880
WABASH COUNTY—Continued.		
Lagro township, including Lagro town	4,024	4,248
Lagro town	549	600
Liberty township	1,828	2,013
Noble township, including South Wabash village and Wabash city.	8,756	7,609
South Wabash village	507	198
Wabash city	5,105	3,800
Ward 1	2,419	
Ward 2	1,080	
Ward 3	1,606	
Pawpaw township, including Roann town.	2,294	2,130
Roann town	582	350
Pleasant township, incl. Laketon village	2,474	2,184
Laketon village	528	206
Waltz township	2,312	2,591
WARREN COUNTY	10,955	11,497
Adams township	792	690
Jordan township	577	610
Kent township, including State Line city.	629	728
State Line city	201	268
Liberty township	1,239	1,330
Medina township, incl. Green Hill town	700	699
Green Hill town	164	194
Mound township	515	484
Pike township, incl. West Lebanon town.	1,043	1,100
West Lebanon town	644	665
Pine township	876	972
Prairie township	763	988
Steuben township	1,027	1,315
Warren township	1,312	1,273
Washington township, including Williamsport city.	1,482	1,308
Williamsport city	1,027	913
WARRICK COUNTY	21,161	20,162
Anderson township	990	912
Boon township, including Boonville town.	5,452	4,668
Boonville town	1,881	1,182
Campbell township	1,421	1,536
Greer township	1,208	1,214
Hart township	2,073	2,166
Lane township	1,242	1,165
Ohio township, including Newburg town.	3,311	3,413
Newburg town	1,046	1,282
Owen township	1,475	1,517
Pigeon township	1,878	1,927
Skelton township	2,111	1,644
WASHINGTON COUNTY	18,619	18,955
Brown township, incl. Campbellsburg tn.	1,422	1,463
Campbellsburg town	418	386
Franklin township	1,313	1,372
Gibson township	1,680	1,680
Howard township	1,168	1,250
Jackson township, incl. Martinsburg tn.	766	828
Martinsburg town	85	126
Jefferson township	1,448	1,556
Madison township, incl. Livonia town	949	902
Livonia town	194	211
Monroe township	1,041	1,075
Pierce township	1,048	1,098
Polk township	919	1,057
Posey township, including Fredericksburg and Hardinsburg towns.	1,324	1,411
Fredericksburg town	211	255
Hardinsburg town	138	133
Vernon township	1,013	1,014
Washington township, incl. Salem town.	4,528	4,249
Salem town	1,975	1,615
WAYNE COUNTY	37,628	38,613
Abington township	759	837
Boston township, including Boston town.	832	936
Boston town	146	137
Center township, incl. Centerville town	2,050	2,307
Centerville town	864	875
Clay township, incl. Washington town (a).	894	1,063
Dalton township	582	748

MINOR CIVIL DIVISIONS.	1890	1880
WAYNE COUNTY—Continued.		
Franklin township, incl. Whitewater tn.	1,163	1,428
Whitewater town	123	181
Greene township	1,052	1,189
Harrison township	503	588
Jackson township, including Cambridge city and Dublin, East Germantown, and Mount Auburn towns.	4,021	5,294
Cambridge city	1,782	2,370
Dublin town	806	1,070
East Germantown town	338	451
Mount Auburn town	144	171
Jefferson township, incl. Hagerstown tn.	1,784	2,007
Hagerstown town	873	808
New Garden township, incl. Fountain tn.	1,264	1,443
Fountain town	492	471
Perry township	740	890
Washington township, incl. Milton town.	1,740	2,015
Milton town	742	855
Wayne township, including Richmond city and Spring Grove town.	19,643	17,113
Richmond city (b)	16,608	12,742
Ward 1	2,931	
Ward 2	2,472	
Ward 3	2,241	
Ward 4	3,124	
Ward 5	3,305	
Ward 6	1,479	
Ward 7	1,056	
Spring Grove town	99	.....
Webster township	601	755
WELLS COUNTY	21,514	18,442
Chester township	1,937	1,668
Harrison township, including Bluffton city and Vera Cruz town.	5,764	4,389
Bluffton city	3,589	2,354
Ward 1	1,017	
Ward 2	1,324	
Ward 3	1,248	
Vera Cruz town	233	260
Jackson township	1,731	1,496
Jefferson township	2,476	2,262
Lancaster township	2,030	1,806
Liberty township	2,037	1,752
Nottingham township	2,284	2,057
Rock Creek township	1,609	1,412
Union township	1,646	1,600
WHITE COUNTY	15,671	13,795
Big Creek township	955	787
Cass township	893	624
Honey Creek township, incl. Reynolds tn.	1,018	904
Reynolds town	348	370
Jackson township, incl. Burnettsville tn.	1,958	1,724
Burnettsville town	479	296
Liberty township	1,221	1,149
Monon township, including Monon town.	1,960	1,215
Monon town	1,064	288
Prairie township, incl. Brookston town	1,885	2,140
Brookston town	447	561
Princeton township, incl. Wolcott town.	1,465	1,395
Wolcott town	246	239
Round Grove township	779	804
Union township, incl. Monticello town	2,632	2,217
Monticello town	1,518	1,193
West Point township	905	836
WHITLEY COUNTY	17,768	16,941
Cleveland township, including South Whitley village.	2,516	2,295
South Whitley village	720	408
Columbia township, incl. Columbia city	4,396	3,583
Columbia city	3,027	2,244
Etna township	580	577
Jefferson township	1,577	1,523
Richland township	1,683	1,917
Smith township, incl. Churubusco town	2,060	1,892
Churubusco town	869	720
Thorn Creek township	1,322	1,488
Troy township	945	924
Union township	1,169	1,263
Washington township	1,520	1,479

a Not separately returned.

b Lindenhill town annexed since 1880.

TABLE 3.—AGGREGATE POPULATION BY MINOR CIVIL DIVISIONS—Continued.

IOWA.

MINOR CIVIL DIVISIONS.	1890	1880
ADAIR COUNTY	14,534	11,667
Eureka township	676	506
Grand River township	609	525
Greenfield township (a), incl. Greenfield tn.	1,143	1,217
Greenfield town	1,048	684
Grove township	750	595
Harrison township	808	841
Jackson township	872	679
Jefferson township	758	844
Lee township (b)	520	.....
Lincoln township (c)	772	1,281
Orient township, including Orient town	801	508
Orient town	130	31
Prussia township	748	536
Richland township	711	670
Stuart township (d), incl. part of Stuart tn.	633	.....
Stuart town (part of)	385	469
Total for Stuart town, in Stuart township, Adair county, and Penn township, Guthrie county.	2,052	1,994
Summerset township, including Fontanelle town.	1,407	1,080
Fontanelle town	830	563
Summit township, including Adair town.	1,327	648
Adair town	722	306
Union township	527	465
Walnut township	789	564
Washington township	683	708
ADAMS COUNTY	12,292	11,888
Carl township	837	828
Colony township	794	644
Douglas township	1,230	1,132
Grant township	788	825
Jasper township, incl. part of Corning tn.	1,001	1,024
Corning town (part of)	48	.....
Total for Corning town (e), in Jasper and Quincy townships.	1,682	1,526
Lincoln township	862	755
Mercer township	644	583
Nodaway township	1,032	1,108
Prescott township	1,017	891
Quincy township, including part of Corning town and Quincy town.	2,472	2,345
Corning town (part of)	1,634	1,526
Quincy town	146	198
Union township	601	725
Washington township	1,014	1,028
ALLAMAKEE COUNTY	17,907	19,791
Center township	841	1,079
Fairview township	431	558
Franklin township	850	897
French Creek township	646	761
Hanover township	539	601
Iowa township, incl. New Albin town	698	787
New Albin town	411	423
Jefferson township	951	1,135
Lafayette township	871	1,161
Lansing township, incl. Lansing city	2,450	2,723
Lansing city	1,668	1,811
Linton township	598	745
Ludlow township	860	1,001
Makee township, incl. Waukon town	2,501	2,205
Waukon town	1,610	1,350
Paint Creek township	1,082	1,156
Post township, including Postville town	1,660	1,550
Postville town	884	732
Taylor township	785	877
Union Prairie township	817	1,018
Union township	634	679
Waterloo township	693	858
APPANOOSE COUNTY	18,961	16,636
Bellair township, including Brazil and Numa towns.	1,293	780
Brazil town	476	.....
Numa town	125	122
APPANOOSE COUNTY—Continued.		
Caldwell township, incl. Exline town	1,289	1,180
Exline town	76	34
Chariton township, incl. Iconium town	594	836
Iconium town	111	98
Douglas township (f)	463	715
Franklin township	671	775
Independence township	696	707
Johns township, including Plano town (g)	887	863
Lincoln township	470	590
Pleasant township, incl. Cincinnati town	1,348	1,010
Cincinnati town	432	189
Sharon township	497	509
Taylor township, incl. Moravia town (f)	884	724
Moravia town	311	173
Udell township, incl. Unionville town	813	863
Unionville town	212	196
Union township	592	507
Vermilion township (h), including Centerville city.	4,517	3,261
Centerville city	3,668	2,475
Ward 1	1,073	
Ward 2	1,196	
Ward 3	1,399	
Walnut township, including Mystic and Walnut towns.	1,492	585
Mystic town	875	.....
Walnut town	43	44
Washington township, including part of Moulton town.	1,533	1,816
Moulton town (part of)	648	681
Total for Moulton town (i), in Washington and Wells townships.	769	681
Wells township, including Dean town and part of Moulton town.	922	915
Dean town	30	15
Moulton town (part of)	121	.....
AUDUBON COUNTY	12,412	7,448
Audubon township	953	732
Cameron township	756	532
Douglas township	786	314
Exira township, including Brayton, Exira, and West Exira (g) towns.	1,739	1,547
Brayton town	124	38
Exira town	575	604
Greeley township	779	512
Hamlin township	806	376
Leroy township, including Audubon town	2,168	1,302
Audubon town	1,310	792
Lincoln township, including Gray town (g)	1,011	367
Melville township	729	470
Oakfield township	1,004	536
Sharon township	972	219
Viola township	709	541
BENTON COUNTY	24,178	24,888
Belle Plaine township (j), coextensive with Belle Plaine city.	2,623	.....
Belle Plaine city	2,623	1,689
Benton township	497	551
Big Grove township	806	833
Bruce township	741	774
Canton township (k)	672	1,471
Cedar township	1,059	1,136
Eden township	688	835
Eldorado township	925	899
Florence township, incl. Norway town	1,233	1,267
Norway town	401	.....
Fremont township	897	985
Harrison township	577	598
Homer township	786	843
Iowa township (l)	792	2,884
Jackson township, incl. Garrison town	1,175	1,221
Garrison town	367	255
Kane township	945	872
Leroy township, incl. Blairstown town	1,523	1,800
Blairstown town	583	652
Monroe township	744	829
Polk township	1,361	1,410
St. Clair township	756	907

a Part taken to form Lee township since 1880.
b Organized from part of Greenfield township since 1880.
c Part taken to form Stuart township since 1880.
d Organized from part of Lincoln township since 1880.
e In 1880 in Quincy township only.
f Moravia town given as in Douglas township in 1880.
g Not separately returned.
h Formerly Center.
i In 1880 in Washington township only.
j Organized from part of Iowa township since 1880.
k Part taken to form Shellsburg township since 1880.
l Part taken to form Belle Plaine township since 1880.

TABLE 3.—AGGREGATE POPULATION BY MINOR CIVIL DIVISIONS—Continued.

IOWA—Continued.

MINOR CIVIL DIVISIONS.		1890	1880
BENTON COUNTY—Continued.			
Shellsburg township (*a*), coextensive with Shellsburg town.		468	.....
Shellsburg town		468	547
Taylor township		839	1,006
Union township, incl. Vanhorn town		1,206	861
Vanhorn town		501	.....
Vinton township, coextensive with Vinton city.		2,865	2,906
BLACKHAWK COUNTY		24,219	23,913
Barclay township		774	774
Bennington township		715	812
Big Creek township, incl. Laporte town		1,547	1,655
Laporte town		1,052	1,006
Blackhawk township		824	887
Cedar Falls township, including Cedar Falls city.		4,612	4,143
Cedar Falls city		3,459	3,020
Ward 1	738		
Ward 2	848		
Ward 3	867		
Ward 4	1,006		
Cedar township		530	591
Eagle township		693	748
East Waterloo township, including wards 3 and 4 of Waterloo city.		4,928	4,060
Waterloo city (part of)		4,012	3,081
Total for Waterloo city, in East Waterloo and Waterloo townships.		6,674	5,630
Ward 1	1,339		
Ward 2	1,323		
Ward 3	2,296		
Ward 4	1,716		
Fox township		825	930
Lester township		921	965
Lincoln township		651	708
Mount Vernon township		830	916
Orange township		824	861
Poyner township		990	1,157
Spring Creek township		589	707
Union township		482	511
Washington township		423	505
Waterloo township, including wards 1 and 2 of Waterloo city.		3,061	2,983
Waterloo city (part of)		2,662	2,549
BOONE COUNTY		23,772	20,838
Amaqua township		785	597
Beaver township		615	540
Cass township		433	423
Colfax township		686	695
Des Moines township, incl. Boone city		7,919	6,126
Boone city (*b*)		6,520	3,330
Ward 1	1,348		
Ward 2	1,055		
Ward 3	1,312		
Ward 4	1,396		
Ward 5	1,409		
Dodge township		1,330	1,374
Douglas township, incl. part of Madrid tn.		1,068	781
Madrid town (part of)		538	200
Total for Madrid town (*c*), in Douglas and Garden townships.		565	200
Garden township, incl. part of Madrid tn.		912	929
Madrid town (part of)		27	.....
Grant township		866	724
Harrison township		902	680
Jackson township		1,041	1,161
Marcy township, incl. Moingona town (*d*)		1,842	2,304
Peoples township		883	859
Pilot Mound township		776	658
Union township, including Angus town		1,373	856
Angus town		704	.....
Worth township		632	707
Yell township, including Ogden town		1,709	1,424
Ogden town		689	568
BREMER COUNTY		14,630	14,081
Dayton township		842	769
Douglas township		875	871
BREMER COUNTY—Continued.			
Franklin township		748	765
Frederika township		541	514
Fremont township		1,042	888
Jackson township		824	973
Jefferson township		740	795
Lafayette township		666	750
Leroy township		496	430
Maxfield township		912	863
Polk township		1,233	1,252
Sumner township, incl. Sumner town		1,667	996
Sumner town		861	285
Warren township		936	1,044
Washington township (*e*)		762	3,171
Waverly township (*f*), coextensive with Waverly city.		2,346	.....
Waverly city		2,346	2,345
Ward 1	366		
Ward 2	576		
Ward 3	670		
Ward 4	418		
Ward 5	316		
BUCHANAN COUNTY		18,997	18,546
Buffalo township		817	621
Byron township, incl. Winthrop town		1,059	1,091
Winthrop town		370	320
Cono township		702	697
Fairbank township, incl. Fairbank town		1,275	1,175
Fairbank town		448	223
Fremont township		766	753
Hazleton township		1,128	1,088
Homer township		861	867
Jefferson township		954	1,095
Liberty township		1,242	1,285
Madison township		884	710
Middlefield township		681	647
Newton township		765	876
Perry township, including Jesup town		1,499	1,557
Jesup town		573	569
Sumner township		526	586
Washington township, including Independence city.		5,188	4,878
Independence city		3,163	3,128
Ward 1	894		
Ward 2	652		
Ward 3	606		
Ward 4	667		
Ward 5	344		
Westburg township		650	620
BUENA VISTA COUNTY		13,548	7,537
Barnes township		795	315
Brooks township		539	223
Coon township		614	379
Elk township		782	571
Fairfield township		602	234
Grant township		572	248
Hayes township		669	371
Lee township (*g*)		461	393
Lincoln township		279	127
Maple Valley township		746	657
Newell township, including Newell town		1,107	760
Newell town		540	348
Nokomis township, including Alta town		1,608	1,081
Alta town		768	423
Poland township		683	133
Providence township		648	376
Scott township		534	239
Sioux Rapids township (*h*), coextensive with Sioux Rapids city.		650	.....
Sioux Rapids city		650	181
Storm Lake township, coextensive with Storm Lake city.		1,682	1,034
Washington township		577	396
BUTLER COUNTY		15,463	14,293
Albion township, incl. Parkersburg town		1,440	1,349
Parkersburg town		760	652
Beaver township		1,074	975
Bennezette township		580	527

a Organized from part of Canton township since 1880.
b Boonesboro town (now ward 5) annexed since 1880.
c In 1880 in Douglas township only.
d Not separately returned.
e Part taken to form Waverly township since 1880.
f Organized from part of Washington township since 1880.
g Part taken to form Sioux Rapids township since 1880.
h Organized from part of Lee township since 1880.

TABLE 3.—AGGREGATE POPULATION BY MINOR CIVIL DIVISIONS—Continued.

IOWA—Continued.

MINOR CIVIL DIVISIONS.	1890	1880
BUTLER COUNTY—Continued.		
Bristow town (*a*), in Pittsford and West Point townships.	257	198
Butler township, exclusive of part of Clarksville town.	761	*b*1,532
Clarksville town, in Butler and Jackson townships.	735	818
Coldwater township, incl. Greeno town	1,608	1,325
Greene town	845	711
Dayton township	667	636
Fremont township	778	791
Jackson township, exclusive of part of Clarksville town.	704	*b*746
Jefferson township	642	774
Madison township	604	475
Monroe township, incl. Aplington town	1,088	891
Aplington town	427	.....
Pittsford township, exclusive of part of Bristow town.	782	730
Ripley township	493	453
Shellrock township, incl. Shellrock town	1,482	1,524
Shellrock town	733	719
Washington township	735	765
West Point township, exclusive of part of Bristow town.	1,033	*c*800
CALHOUN COUNTY	13,107	5,595
Butler township, including Pomeroy town.	1,044	470
Pomeroy town	481	185
Calhoun township, including Lake town	1,862	592
Lake town	1,160	249
Cedar township	744	199
Center township, incl. part of Rockwell tn.	752	243
Rockwell town (part of)	133	.....
Total for Rockwell town (*d*), in Center and Twin Lakes townships.	516	90
Elm Grove township	555	271
Garfield township (*e*)	482	.....
Greenfield township	593	233
Jackson township	692	697
Lake Creek township	488	208
Lincoln township, incl. Manson town	1,478	940
Manson town	822	377
Logan township	544	144
Reading township, incl. Farnhamville tn.	807	197
Farnhamville town	137	.....
Sherman township	692	549
Twin Lakes township, including part of Rockwell town.	836	189
Rockwell town (part of)	383	90
Union township, incl. Lohrville town	982	347
Lohrville town	435	.....
Williams township	556	316
CARROLL COUNTY	18,828	12,351
Arcadia township, incl. Arcadia town	1,245	1,111
Arcadia town	463	426
Carroll township, including Carroll town.	3,357	2,111
Carroll town	2,448	1,385
Eden township, incl. Templeton town	1,067	595
Templeton town	269	.....
Glidden township, incl. Glidden town	1,225	1,112
Glidden town	532	584
Grant township	618	460
Jasper township	650	439
Kniest township	821	801
Newton township, incl. Dedham town	970	588
Dedham town	273	.....
Pleasant Valley township	748	493
Richland township	590	381
Roselle township	1,015	821
Sheridan township	747	720
Union township, incl. Coon Rapids town	1,791	738
Coon Rapids town	873	54
Warren township, incl. Manning town	1,828	419
Manning town	1,233	.....
Washington township	847	646
Wheatland township, incl. Breda town	1,309	916
Breda town	256	109

a In 1880 in West Point township only.
b Includes part of Clarksville town.
c Includes Bristow town.
d In 1880 in Twin Lakes township only.

MINOR CIVIL DIVISIONS.	1890	1880
CASS COUNTY	19,645	16,943
Atlantic township (*f*), coextensive with Atlantic city.	4,351	4,544
Atlantic city	4,351	3,662
Bear Grove township	770	744
Benton township	759	698
Brighton township	1,089	1,153
Cass township, including Lewis town	1,298	1,200
Lewis town	579	550
Edna township	684	633
Franklin township, including Wiota town	1,013	952
Wiota town	168	110
Grant township, including Anita town	1,536	1,164
Anita town	695	479
Grove township (*g*)	869	.....
Lincoln township	729	570
Massena township, incl. Massena town	949	434
Massena town	279	.....
Noble township	866	845
Pleasant township, incl. Griswold town	1,501	1,174
Griswold town	752	350
Pymosa township	855	955
Union township	1,021	616
Victoria township	758	580
Washington township	597	681
CEDAR COUNTY	18,253	18,936
Cass township	636	626
Center township, including Tipton town	3,117	2,942
Tipton town	1,599	1,299
Dayton township, incl. Clarence town	1,292	1,400
Clarence town	629	607
Fairfield township	614	710
Farmington township, incl. Durant town.	1,398	1,372
Durant town	505	475
Fremont township, incl. Stanwood town	997	1,126
Stanwood town	302	254
Gower township	932	866
Inland township	1,054	1,059
Iowa township	855	1,026
Linn township	422	457
Lowden town, in Massillon and Springfield townships.	405	.....
Massillon township, exclusive of part of Lowden town.	882	891
Pioneer township, including Mechanicsville town.	1,266	1,395
Mechanicsville town	612	545
Red Oak township	448	503
Rochester township	689	693
Springdale township, including West Branch town.	1,676	1,852
West Branch town	474	501
Springfield township, exclusive of part of Lowden town.	931	1,402
Sugar Creek township	639	616
CERRO GORDO COUNTY	14,864	11,461
Bath township	516	411
Clear Lake township, incl. Clear Lake tn	1,718	1,536
Clear Lake town	1,130	1,095
Dougherty township	623	454
Falls township, including Plymouth and Rock Falls towns.	1,056	1,112
Plymouth town	246	239
Rock Falls town	122	221
Geneseo township, incl. Rockwell town	1,036	773
Rockwell town	381	249
Grant township	543	370
Grimes township (*e*)	410	.....
Lake township	580	599
Lime Creek township	699	700
Lincoln township	553	552
Mason township, including Mason city	4,598	3,077
Mason city	4,007	2,510
Mount Vernon township	428	266
Owen township	519	451

e Organized since 1880.
f Part taken to form Grove township since 1880.
g Organized from part of Atlantic township since 1880.

TABLE 3.—AGGREGATE POPULATION BY MINOR CIVIL DIVISIONS—Continued.

IOWA—Continued.

MINOR CIVIL DIVISIONS.	1890	1880
CERRO GORDO COUNTY—Continued.		
Pleasant Valley township	642	319
Portland township, incl. Portland town (a)	626	629
Union township	317	212
CHEROKEE COUNTY	15,659	8,240
Afton township	825	690
Amherst township	685	341
Cedar township	717	459
Cherokee township, incl. Cherokee town	3,935	1,940
Cherokee town	3,441	1,583
Diamond township	742	490
Grand Meadow township	589	89
Liberty township	649	298
Marcus township, incl. Marcus town	1,337	412
Marcus town	671	171
Pilot township	695	631
Pitcher township, incl. Aurelia town	1,303	864
Aurelia town	663	225
Rock township	562	236
Sheridan township, incl. Meriden town	893	657
Meriden town	241	.....
Silver township	680	463
Spring township	416	194
Tilden township	616	217
Willow township	1,015	259
CHICKASAW COUNTY	15,019	14,534
Bradford township, incl. Nashua town	2,160	2,297
Nashua town	1,240	1,116
Chickasaw township	1,396	1,289
Dayton township	834	765
Deerfield township	959	1,055
Dresden township	824	711
Fredericksburg township, including Fredericksburg town.	1,127	965
Fredericksburg town	321	203
Jacksonville township	1,096	1,183
Newhampton township, including Newhampton town.	2,248	1,861
Newhampton town	1,314	1,105
Richland township	755	690
Stapleton township, incl. Lawler town	1,234	1,287
Lawler town	464	487
Utica township	1,137	1,232
Washington township	1,249	1,199
CLARKE COUNTY	11,332	11,513
Doyle township	939	1,064
Franklin township	614	671
Fremont township	727	670
Green Bay township	602	650
Jackson township, incl. Woodburn town.	978	1,150
Woodburn town	336	371
Knox township	703	903
Liberty township	816	791
Madison township	687	715
Osceola City township (b), coextensive with Osceola city.	2,120	.....
Osceola city	2,120	1,769
Ward 1	627	
Ward 2	654	
Ward 3	839	
Osceola township (c)	572	2,401
Troy township, including Murray town	1,259	1,083
Murray town	666	491
Ward township	556	647
Washington township	759	768
CLAY COUNTY (d)	9,309	4,248
Clay township	627	342
Douglas township	591	506
Freeman township (e)	548	.....
Garfield township (e)	227	.....
Gillett Grove township	468	181
CLAY COUNTY—Continued.		
Herdland township	494	153
Lake township (e)	313	.....
Lincoln township	567	345
Logan township (e)	202	.....
Lone Tree township	520	86
Meadow township (e)	474	.....
Peterson township, incl. Peterson town	739	228
Peterson town	371	.....
Riverton township	525	377
Spencer township, incl. Spencer town	2,293	1,392
Spencer town	1,813	824
Summit township	480	231
Waterford township (e)	241	.....
CLAYTON COUNTY	26,733	28,829
Boardman township, incl. Elkader town	1,683	1,667
Elkader town	745	851
Bucna Vista township	311	282
Cass township, incl. Strawberry Point town	1,690	1,504
Strawberry Point town	947	715
Clayton township	848	960
Cox Creek township	1,046	1,042
Elk township	1,189	1,314
Farmersburg township	977	1,087
Garnavillo township	1,051	1,176
Giard township	1,147	1,390
Grand Meadow township	826	894
Highland township	793	847
Jefferson township, incl. Guttenberg town	2,140	2,277
Guttenberg town	1,160	1,076
Lodomillo township	1,305	1,332
Mallory township	1,269	1,328
Marion township	993	1,073
Mendon township, including McGregor city and North and West McGregor towns.	2,864	3,440
McGregor city	1,160	1,602
Ward 1	362	
Ward 2	364	
Ward 3	434	
North McGregor town	509	519
West McGregor town	74	.....
Millville township	936	994
Monona township, incl. Monona village	1,475	1,623
Monona village	460	420
Read township	804	936
Sperry township	1,128	1,236
Volga township	1,288	1,430
Wagner township	970	997
CLINTON COUNTY	41,199	36,763
Berlin township	693	832
Bloomfield township, incl. Delmar town	1,413	1,403
Delmar town	518	410
Brookfield township, incl. Elwood town	925	1,037
Elwood town	180	133
Camanche township, incl. Camanche town	1,240	1,200
Camanche town	753	762
Center township, including Elvira town	1,024	1,219
Elvira town	31	.....
Clinton township, including Chaucy town and Clinton city.	14,658	10,054
Chancy town (f)	1,039	523
Clinton city	13,619	9,052
Ward 1	5,232	
Ward 2	2,170	
Ward 3	1,694	
Ward 4	4,523	
Deep Creek township, including Bryant and Gooseclake towns.	1,012	1,042
Bryant town	91	125
Gooselake town	42	61
Dewitt township, including Dewitt city	2,437	2,931
Dewitt city	1,359	1,608
Eden township	867	1,010
Elk River township, incl. Almont town (a)	1,209	1,271
Hampshire township	904	959
Liberty township, incl. Toronto town	689	822
Toronto town	78	.....
Lincoln township	596	362

a Not separately returned.
b Organized from part of Osceola township since 1880.
c Part taken to form Osceola City township since 1880.
d Bridgewater township (population 408 in 1880) abolished since 1880.
e Organized since 1880.
f Formerly Riverside.

TABLE 3.—AGGREGATE POPULATION BY MINOR CIVIL DIVISIONS—Continued.

IOWA—Continued.

MINOR CIVIL DIVISIONS.	1890	1880
CLINTON COUNTY—Continued.		
Lyons township, coextensive with Lyons city.	5,799	4,425
Lyons city	5,799	4,095
Ward 1	1,710	
Ward 2	1,106	
Ward 3	1,257	
Ward 4	1,726	
Olive township, incl. Calamus town	1,247	1,453
Calamus town	216	163
Orange township, incl. Grand Mound tn.	866	1,056
Grand Mound town	247	234
Sharon township, incl. Lost Nation town.	1,114	1,154
Lost Nation town	213	193
Spring Rock township, incl. Wheatland tn.	1,265	1,431
Wheatland town	569	616
Spring Valley township (a)	409	.....
Washington township	764	935
Waterford township, incl. Charlotte town.	1,152	1,278
Charlotte town	231	294
Welton township, incl. Welton town (b)	916	889
CRAWFORD COUNTY	18,894	12,413
Boyer township	373	292
Charter Oak township, including Charter Oak town.	1,214	286
Charter Oak town	567	.....
Denison township, incl. Denison town	2,503	2,023
Denison town	1,782	1,441
East Boyer township	686	529
Goodrich township	794	442
Hanover township	821	532
Hayes township	830	652
Iowa township	921	535
Jackson township	655	591
Milford township	950	834
Morgan township	874	464
Nishnabotany township, incl. Manilla tn.	1,222	304
Manilla town	526	.....
Otter Creek township	901	676
Paradise township	619	374
Soldier township	687	297
Stockholm township	800	540
Union township, including Dow town	1,078	735
Dow town (c)	451	291
Washington township	706	401
Westside township, including Vail and Westside towns.	1,658	1,591
Vail town	538	511
Westside town	448	446
Willow township	602	315
DALLAS COUNTY	20,479	18,746
Adams township	840	1,093
Adel township, including Adel and Dallas Center towns.	2,240	2,302
Adel town	995	989
Dallas Center town	445	450
Beaver township	775	755
Boone township	756	938
Colfax township	851	819
Dallas township	1,099	715
Des Moines township, incl. Woodward tn.	1,171	949
Woodward town	328	.....
Grant township	758	802
Lincoln township	766	691
Linn township	966	990
Spring Valley township, incl. Perry city	3,739	1,836
Perry city	2,880	952
Ward 1	943	
Ward 2	1,163	
Ward 3	774	
Sugar Grove township	1,016	1,125
Union township, including Dexter and Redfield towns.	1,937	2,255
Dexter town	607	704
Redfield town	397	394
Van Meter township, including De Soto and Van Meter towns.	1,772	1,656
De Soto town	328	347
Van Meter town	467	376
Walnut township, incl. Waukee town	1,039	1,040
Waukee town	240	245
Washington township	754	780

a Not reported in 1880.
b Not separately returned.
c Formerly Dowville.

MINOR CIVIL DIVISIONS.	1890	1880
DAVIS COUNTY	15,258	16,468
Bloomfield township (d), coextensive with Bloomfield city.	1,913	2,726
Bloomfield city	1,913	1,531
Cleveland township (e)	871	.....
Drakesville township, incl. Drakesville tn.	617	585
Drakesville town	303	300
Fabius township	1,074	1,072
Fox River township	718	752
Grove township	926	1,052
Lick Creek township	1,179	1,379
Marion township	903	955
Perry township	645	703
Prairie township	731	719
Roscoe township	471	702
Salt Creek township	1,106	1,258
Soap Creek township	910	993
Union township	1,095	1,231
West Grove township	927	1,100
Wyaconda township	1,172	1,241
DECATUR COUNTY	15,643	15,336
Bloomington township	578	498
Burrell township, including Davis town	1,462	1,368
Davis town	594	348
Center township	615	883
Decatur township, incl. Decatur town	890	1,038
Decatur town	215	235
Eden township	1,048	1,187
Fayette township, incl. Lamoni tn. (b)	1,215	869
Franklin township	903	706
Garden Grove township, including Garden Grove town.	1,213	1,190
Garden Grove town	554	549
Grand River township	586	574
Hamilton township, incl. Harding tn. (b)	800	840
High Point township	766	815
Leon township, coextensive with Leon tn.	1,422	1,367
Long Creek township	994	795
Morgan township	638	601
New Buda township	580	664
Richland township	1,096	1,100
Woodland township	837	841
DELAWARE COUNTY	17,349	17,950
Adams township	640	664
Bremen township	976	993
Coffins Grove township	898	1,017
Colony township	1,296	1,202
Delaware township, incl. Manchester city.	3,051	3,033
Manchester city	2,344	2,275
Delhi township	1,039	1,274
Elk township	1,074	1,140
Hazle Green township	784	807
Honey Creek township	874	976
Milo township	657	688
North Fork township	817	866
Oneida township, incl. Earlville town	1,554	1,453
Earlville town	569	450
Prairie township	588	593
Richland township	787	840
South Fork township, incl. Hopkinton tn.	1,703	1,758
Hopkinton town	668	645
Union township	611	646
DES MOINES COUNTY	35,324	33,099
Augusta township	488	564
Benton township	1,020	1,271
Burlington township, including Burlington city.	23,301	20,241
Burlington city	22,565	19,450
Ward 1	2,966	
Ward 2	4,109	
Ward 3	3,790	
Ward 4	3,103	
Ward 5	2,728	
Ward 6	2,808	
Ward 7	3,061	
Danville township	1,228	1,459

d Part taken to form Cleveland township since 1880.
e Organized from part of Bloomfield township since 1880.

TABLE 3.—AGGREGATE POPULATION BY MINOR CIVIL DIVISIONS—Continued.

IOWA—Continued.

MINOR CIVIL DIVISIONS.	1890	1880
DES MOINES COUNTY—Continued.		
Flint River township, including West Burlington town.	2,188	1,309
West Burlington town	836	.....
Franklin township	1,189	1,571
Huron township	826	865
Jackson township	135	106
Pleasant Grove township	912	1,150
Union township	1,236	1,382
Washington township	916	1,087
Yellow Springs township, including Mediapolis town.	1,885	2,094
Mediapolis town	489	423
DICKINSON COUNTY	4,328	1,901
Center Grove township, including Spirit Lake town.	1,287	674
Spirit Lake town	782	277
Diamond Lake township	152	81
Excelsior township	124	13
Lakeville township	146	114
Lloyd township	210	105
Milford township	500	179
Okohoji township	504	182
Richland township	253	54
Silver Lake township	263	45
Spirit Lake township	394	306
Superior township	250	95
Westport township	245	53
DUBUQUE COUNTY	49,848	42,996
Cascade township, incl. part of Cascado tn	1,196	1,231
Cascade town (part of) (*a*)	514	392
Total for Cascade town (*b*), in Cascade and Whitewater townships.	955	762
Center township	1,165	1,276
Concord township	1,005	1,100
Dodge township	1,048	1,144
Dubuque township	1,484	1,399
Iowa township	703	768
Jefferson township	1,491	1,585
Julien township, coextensive with Dubuque city.	30,311	22,254
Dubuque city:		
Ward 1	4,871	
Ward 2	4,436	
Ward 3	7,020	
Ward 4	5,756	
Ward 5	8,228	
Liberty township	940	949
Mosalem township	814	900
New Wine township, incl. Dyersville tn	2,579	2,334
Dyersville town	1,272	975
Peru township	1,020	1,071
Prairie Creek township	803	986
Table Mound township	1,068	1,175
Taylor township, including Epworth and Farley towns.	1,606	1,668
Epworth town	348	.....
Farley town	582	471
Vernon township	882	1,077
Washington township	749	973
Whitewater township, including part of Cascade town.	984	1,106
Cascade town (part of) (*c*)	441	370
EMMET COUNTY	4,274	1,550
Armstrong Grove township	293	242
Center township	283	196
Denmark township (*d*)	261	.....
Ellsworth township	291	76
Emmet township	293	175
Estherville township, incl. Estherville tn.	1,713	355
Estherville town	1,475	138
High Lake township	412	319
Iowa Lake township	67	44
Jacks Creek township (*d*)	212	.....
Lincoln township (*d*)	78	.....
Swan Lake township	161	61
Twelvemile Lake township	210	82

MINOR CIVIL DIVISIONS.	1890	1880
FAYETTE COUNTY	23,141	22,258
Auburn township, including Auburn and Massillon towns (*e*).	1,192	1,204
Banks township	668	520
Bethel township	855	660
Center township	890	810
Clermont township, incl. Clermont town.	1,320	1,481
Clermont town	488	553
Dover township	1,214	1,339
Eden township, including Alpha and Waucoma towns.	1,381	1,154
Alpha town	73	42
Waucoma town	406	225
Fairfield township, incl. Brush Creek tn	1,542	1,330
Brush Creek town	593	417
Fayette township, coextensive with Fayette town.	1,062	995
Fremont township	827	726
Harlan township, incl. Maynard town	1,062	929
Maynard town	371	270
Illyria township	1,035	1,160
Jefferson township, incl. Oelwein town	1,511	1,131
Oelwein town	830	397
Oran township	864	874
Pleasant Valley township, incl. Elgin tn	1,340	1,501
Elgin town	369	428
Putnam township	710	790
Scott township	614	521
Smithfield township	677	764
Union township (*f*)	759	.....
Westfield township	909	999
West Union township (*g*), coextensive with West Union city.	1,676	2,448
West Union city	1,676	1,551
Windsor township	1,033	922
FLOYD COUNTY	15,424	14,677
Cedar township	504	578
Charles township (*h*), coextensive with Charles city.	2,802	.....
Charles city	2,802	2,421
Ward 1	468	
Ward 2	569	
Ward 3	824	
Ward 4	941	
Floyd township	979	1,014
Niles township	866	902
Pleasant Grove township	619	655
Riverton township	1,020	969
Rockford township, incl. Rockford town	1,581	1,368
Rockford town	1,010	739
Rock Grove township, including Nora Springs town.	1,532	1,451
Nora Springs town	846	617
Rudd township	842	795
St. Charles township (*i*)	1,635	3,942
Scott township	626	570
Ulster township	993	990
Union township, incl. Marble Rock town.	1,425	1,443
Marble Rock town	433	409
FRANKLIN COUNTY	12,871	10,249
Clinton township, coextensive with Sheffield town.	610	307
Geneva township	733	826
Grant township	694	592
Hamilton township	591	417
Ingham township	671	592
Lee township	586	411
Marion township	612	432
Morgan township	820	484
Mott township	499	
Washington township, coextensive with Hampton town.	2,067	*j* 2,304
Hampton town	2,067	1,598
Oakland township	711	554
Osceola township	859	856
Reeve township	704	763
Richland township (*k*)	551	409
Ross township	685	624

a Formerly West Cascade.
b Formerly East and West Cascade; incorporated since 1880 as Cascade town.
c Formerly East Cascade.
d Organized since 1880.
e Not separately returned.
f Organized from part of West Union township since 1880.
g Part taken to form Union township since 1880.
h Organized from part of St. Charles township since 1880.
i Part taken to form Charles township since 1880.
j Returned as Mott township in 1880.
k Part taken to form Wisner township since 1880.

TABLE 3.—AGGREGATE POPULATION BY MINOR CIVIL DIVISIONS—Continued.

IOWA—Continued.

MINOR CIVIL DIVISIONS.	1890	1880
FRANKLIN COUNTY—Continued.		
Scott township	515	63
West Fork township	653	615
Wisner township (a)	310	.....
FREMONT COUNTY	16,842	17,652
Benton township	912	1,119
Fisher township, incl. Farragut town	1,213	1,411
Farragut town	406	380
Green township (b)	969	.....
Hamburg township (c), coextensive with Hamburg city.	1,634	.....
Hamburg city	1,634	2,036
Ward 1	450	
Ward 2	496	
Ward 3	313	
Ward 4	375	
Locust Grove township	754	772
Madison township	1,048	1,089
Monroe township, incl. Imogene town	1,030	985
Imogene town	279	158
Prairie township	591	611
Riverside township, incl. Randolph town	948	960
Randolph town	276	213
Riverton township, incl. Riverton town	1,078	1,069
Riverton town	560	497
Ross township (d), coextensive with Tabor town.	503	1,280
Tabor town	503	320
Scott township, incl. Thurman town	1,528	1,577
Thurman town (e)	395	378
Sidney township, including Sidney town	3,051	2,994
Sidney town	839	855
Walnut township	519	637
Washington township (c)	1,064	.....
GREENE COUNTY	15,797	12,727
Bristol township	760	726
Cedar township	562	539
Dawson township	760	359
Franklin township	826	700
Grant township	573	809
Greenbrier township	690	515
Hardin township	601	597
Highland township, incl. Churdan town	751	237
Churdan town	377	.....
Jackson township	695	720
Jefferson township, coextensive with Jefferson town.	1,875	1,444
Junction township, including Grand Junction town.	2,181	1,587
Grand Junction town	932	752
Kendrick township	770	813
Paton township, including Paton town	892	535
Paton town	245	84
Scranton township, incl. Scranton town	1,445	1,007
Scranton town	715	.....
Washington township	1,700	1,654
Willow township	716	485
GRUNDY COUNTY	13,215	12,639
Beaver township	805	719
Blackhawk township, incl. Reinbeck town	1,401	1,148
Reinbeck town	731	482
Clay township, including Beaman and Conrad towns.	1,121	958
Beaman town	262	201
Conrad town	157	.....
Colfax township	1,009	1,036
Fairfield township	836	834
Felix township	886	1,023
German township	1,013	1,145
Grant township	667	682
Lincoln township	743	639
Melrose township	622	753
Palermo township, incl. Grundy Center tn.	1,788	1,523
Grundy Center town	1,161	950
Pleasant Valley township	835	880
Shiloh township	864	675
Washington township, incl. Morrison tn.	625	624
Morrison town	165	116
GUTHRIE COUNTY	17,380	14,394
Baker township	542	459
Bear Grove township	770	688
Beaver township, including Menlo town	1,351	1,300
Menlo town	389	.....
Cass township, including Panora town	2,175	2,224
Panora town	809	795
Dodge township	942	460
Grant township	838	662
Highland township, incl. Bayard town	1,122	608
Bayard town	348	.....
Jackson township	721	895
Orange township	527	400
Penn township, incl. part of Stuart town.	2,102	2,354
Stuart town (part of)	1,667	1,525
Total for Stuart town, in Stuart township, Adair county, and Penn township, Guthrie county.	2,052	1,994
Richland township	1,268	624
Seely township	691	438
Stuart township (f)	290	.....
Thompson township, incl. Casey town	1,047	1,058
Casey town	452	473
Union township	435	233
Valley township, incl. Guthrie Center tn.	1,642	1,194
Guthrie Center town	1,037	571
Victory township	917	797
HAMILTON COUNTY	15,319	11,252
Blairsburg township	530	263
Boone township, coextensive with Webster city.	2,829	2,813
Webster city	2,829	1,848
Ward 1	552	
Ward 2	651	
Ward 3	747	
Ward 4	879	
Cass township	538	592
Clear Lake township	965	716
Ellsworth township	972	803
Freedom township (f)	506	.....
Fremont township	516	658
Hamilton township	647	886
Independence township (f)	564	.....
Liberty township (f)	638	.....
Lincoln township	997	395
Lyon township, including Jewell town	1,216	673
Jewell town	414	.....
Marion township	1,209	1,111
Rose Grove township	550	267
Scott township	1,002	734
Webster township	931	787
Williams township	709	554
HANCOCK COUNTY	7,621	3,453
Amsterdam township	393	222
Avery township	627	378
Bingham township	113	42
Boone township (f)	245	.....
Britt township, including Britt town	978	500
Britt town	818	345
Concord township, incl. Garner town	1,176	764
Garner town	679	321
Crystal township	223	99
Ellington township	775	594
Ell township	343	164
Erin township	347	152
Garfield township (f)	307	.....
German township	387	191
Madison township	436	227
Magor township, including Corwith town.	608	120
Corwith town	334	.....
Orthel township (f)	281	.....
Twin Lakes township (f)	382	.....
HARDIN COUNTY	19,003	17,807
Alden township, including Alden town	1,278	1,174
Alden town	512	495

a Organized from part of Richland township since 1880.
b Organized from part of Ross township since 1880.
c Franklin township (population 3,148 in 1880) formed into Hamburg and Washington townships since 1880.
d Part taken to form Green township since 1880.
e Formerly Fremont.
f Organized since 1880.

TABLE 3.—AGGREGATE POPULATION BY MINOR CIVIL DIVISIONS—Continued.

IOWA—Continued.

MINOR CIVIL DIVISIONS.	1890	1880
HARDIN COUNTY—Continued.		
Buckeye township	543	343
Clay township, incl. Steamboat Rock town	1,106	1,373
Steamboat Rock town	367	523
Concord township	811	347
Eldora township, including Eldora town	2,145	2,330
Eldora town	1,577	1,584
Ellis township	680	674
Etna township, including Ackley town	2,277	2,466
Ackley town	1,286	1,517
Grant township	682	593
Hardin township, incl. Iowa Falls town	2,717	1,986
Iowa Falls town	1,796	955
Jackson township	813	920
Pleasant township	1,202	1,180
Providence township	1,079	1,151
Sherman township	897	544
Tipton township, incl. Hubbard town	1,083	716
Hubbard town	452	.....
Union township, including Union and Whitten towns.	1,690	2,010
Union town	514	666
Whitten town	195	.....
HARRISON COUNTY	21,356	16,649
Allen township	574	297
Boyer township, incl. Woodbine town	1,470	996
Woodbine town	815	330
Calhoun township	470	451
Cass township	840	444
Cincinnati township	664	661
Clay township	706	557
Douglas township	726	526
Harrison township, incl. Dunlap town	1,797	1,999
Dunlap town	1,088	1,246
Jackson township	525	479
Jefferson township, including Logan town	2,022	1,697
Logan town	827	644
Lagrange township	630	530
Lincoln township	554	248
Little Sioux township, including Little Sioux town.	1,150	1,036
Little Sioux town	400	369
Magnolia township	1,232	1,285
Morgan township, incl. Mondamin town	751	711
Mondamin town	257	158
Raglan township	565	432
St. John township, including Missouri Valley town.	3,792	2,297
Missouri Valley town	2,797	1,154
Taylor township, including Modale town	719	786
Modale town	288	.....
Union township	947	624
Washington township	1,222	593
HENRY COUNTY	18,895	20,986
Baltimore township	1,064	1,275
Canaan township	937	1,035
Center township, incl. Mount Pleasant city	6,007	6,275
Mount Pleasant city	3,997	4,410
Ward 1	1,603	
Ward 2	940	
Ward 3	746	
Ward 4	708	
Jackson township	795	1,064
Jefferson township	1,410	1,370
Marion township	889	1,153
New London township, including New London town.	1,406	1,735
New London town	580	658
Salem township, including Salem town	1,470	1,586
Salem town	551	524
Scott township, including Winfield town	1,389	1,314
Winfield town	461	.....
Tippecanoe township	1,172	1,496
Trenton township	1,135	1,372
Wayne township	1,221	1,311
HOWARD COUNTY	11,182	10,837
Afton township	1,091	871
Albion township	675	783
Chester township	487	623
Forest township, incl. Limesprings vill	1,032	968
Limesprings village	550	470
HOWARD COUNTY—Continued.		
Howard Center township	569	592
Howard township	1,021	781
Jamestown township	659	540
New Oregon township	1,195	1,199
Oakdale township	444	447
Paris township	849	921
Saratoga township	478	567
Vernon Springs township, incl. Cresco tn	2,682	2,545
Cresco town	2,018	1,875
HUMBOLDT COUNTY	9,836	5,341
Avery township	528	235
Beaver township	711	471
Corinth township	486	322
Dakota township, coextensive with Dakota town.	353	248
Delana township	897	490
Grove township	572	381
Humboldt township, incl. Livermore tn	998	655
Livermore town	459	168
Lake township	497	101
Norway township	961	512
Rutland township	700	444
Springvale township, coextensive with Humboldt town.	1,075	606
Vernon township	795	432
Wacousta township	521	213
Weaver township	742	231
IDA COUNTY	10,705	4,382
Battle township	659	148
Blaine township	733	372
Corwin township, incl. Ida Grove town	2,163	1,148
Ida Grove town	1,563	759
Douglas township	639	176
Galva township	732	320
Garfield township (*a*)	668	.....
Grant township	690	155
Griggs township, including Holstein town	1,263	189
Holstein town	539	.....
Hayes township	827	391
Logan township	606	226
Maple township, incl. Battle Creek town	1,095	869
Battle Creek town	387	205
Silver Creek township	630	388
IOWA COUNTY	18,270	19,221
Amana township	1,687	1,633
Cono township	209	252
Dayton township	837	1,025
English township	1,672	1,703
Fillmore township	1,043	1,154
Greene township	1,017	1,025
Hartford township, including parts of Ladora and Victor towns.	1,622	1,579
Ladora town (part of)	209	211
Total for Ladora town (*b*), in Hartford and Sumner townships.	224	211
Victor town (part of)	526	552
Total for Victor town, in Hartford township, Iowa county, and Warren township, Poweshiek county.	616	691
Hilton township	714	860
Honey Creek township	943	1,078
Iowa township	971	1,036
Lenox township	414	496
Lincoln township	691	830
Marengo township, incl. Marengo city	2,227	2,487
Marengo city	1,710	1,738
Pilot township	790	884
Sumner township, incl. part of Ladora tn	727	811
Ladora town (part of)	15	.....
Troy township, incl. Williamsburg town	1,413	956
Williamsburg town	635	.....
Washington township	528	601
York township	765	811
JACKSON COUNTY	22,771	23,771
Bellevue township, incl. Bellevue city	2,286	2,525
Bellevue city	1,394	1,581

a Organized since 1880.

b In 1880 in Hartford township only.

TABLE 3.—AGGREGATE POPULATION BY MINOR CIVIL DIVISIONS—Continued.

IOWA—Continued.

MINOR CIVIL DIVISIONS.	1890	1880
JACKSON COUNTY—Continued.		
Brandon township	1,039	1,080
Butler township	700	811
Fairfield township	798	807
Farmer Creek township	1,232	1,433
Iowa township	1,106	1,270
Jackson township	869	897
Lamotte village, in Prairie Spring and Richland townships.	154	161
Maquoketa city, in Maquoketa and South Fork townships.	3,077	2,467
Ward 1 889		
Ward 2 819		
Ward 3 640		
Ward 4 729		
Maquoketa township, exclusive of part of Maquoketa city.	971	a2,188
Monmouth township, incl. Baldwin town	1,597	1,594
Baldwin town	227	322
Otter Creek township	689	891
Perry township, incl. Andrew town	1,258	1,174
Andrew town	307	288
Prairie Spring township, exclusive of part of Lamotte village.	754	b1,027
Richland township, exclusive of part of Lamotte village.	726	b1,056
South Fork township, exclusive of part of Maquoketa city.	1,217	a2,326
Tete des Morts township	881	909
Union township, including Sabula town.	1,176	1,487
Sabula town	918	1,223
Van Buren township, including Preston and Van Buren villages.	1,340	1,375
Preston village	489	.....
Van Buren village	485	.....
Washington township	901	921
JASPER COUNTY	24,943	25,963
Buena Vista township	943	1,064
Clear Creek township	940	1,194
Des Moines township, incl. Prairie town	2,090	2,169
Prairie town	684	591
Elk Creek township	1,127	1,221
Fairview township, incl. Monroe town	2,292	2,599
Monroe town	952	982
Hickory Grove township	719	747
Independence township	1,277	1,070
Kellogg township, incl. Kellogg town	1,398	1,605
Kellogg town	700	772
Lynn Grove township, incl. Lynnville tn.	1,370	1,517
Lynnville town	261	296
Malaka township	689	1,124
Mariposa township	680	710
Mound Prairie township	807	843
Newton township, incl. Newton city	3,475	3,228
Newton city	2,564	2,607
Palo Alto township	1,088	1,465
Poweshiek township	2,105	1,282
Richland township	776	951
Rock Creek township	707	717
Sherman township	764	1,092
Washington township, incl. Colfax town	1,756	1,365
Colfax town	957	620
JEFFERSON COUNTY	15,184	17,469
Blackhawk township	773	1,008
Buchanan township	952	1,218
Cedar township	663	740
Des Moines township	892	1,145
Fairfield township, incl. Fairfield city	4,303	4,221
Fairfield city	3,391	3,086
Liberty township	893	1,118
Lockridge township	1,248	1,478
Locust Grove township, incl. Batavia tn.	1,266	1,410
Batavia town	307	328
Penn township	1,283	1,727
Polk township	1,096	1,180
Round Prairie township	890	1,116
Walnut township	925	1,108
JOHNSON COUNTY	23,082	25,429
Big Grove township, incl. Solon town	1,196	1,363
Solon town	353	383

MINOR CIVIL DIVISIONS.	1890	1880
JOHNSON COUNTY—Continued.		
Cedar township	741	963
Clear Creek township	477	642
Fremont township	1,186	1,210
Graham township	683	876
Hardin township	719	834
Iowa township, coextensive with Iowa city.	7,016	7,123
Iowa city:		
Ward 1 1,103		
Ward 2 1,474		
Ward 3 1,755		
Ward 4 1,293		
Ward 5 1,391		
Jefferson township	796	789
Liberty township	512	568
Lincoln township	515	588
Lucas township, incl. Coralville town	1,242	1,494
Coralville town	173	347
Madison township	531	625
Monroe township	822	941
Newport township	638	836
Oxford township, including Oxford town.	1,309	1,436
Oxford town	515	560
Penn township	638	702
Pleasant Valley township	513	604
Scott township	744	897
Sharon township	1,076	1,159
Union township	698	780
Washington township	1,030	999
JONES COUNTY	20,233	21,052
Cass township	836	912
Castle Grove township	750	881
Clay township	696	781
Fairview township, incl. Anamosa city	3,535	3,325
Anamosa city	2,078	2,083
Greenfield township	799	1,083
Hale township	924	965
Jackson township	825	914
Madison township, incl. Center Junction town, but exclusive of parts of Onslow and Wyoming towns.	1,124	c1,262
Center Junction town	210	190
Monticello township, incl. Monticello city.	2,830	2,905
Monticello city	1,938	1,877
Onslow town, in Madison and Wyoming townships.	237	233
Oxford township, including Oxford Junction town.	1,643	1,397
Oxford Junction town	752	349
Richland township	745	792
Rome township, including Olin town	1,335	1,270
Olin town	519	362
Scotch Grove township	705	778
Washington township	586	721
Wayne township	1,094	1,178
Wyoming town (d), in Madison and Wyoming townships.	704	729
Wyoming township, exclusive of parts of Onslow and Wyoming towns	865	e1,888
KEOKUK COUNTY	23,862	21,258
Adams township	893	866
Benton township, incl. Hedrick town	1,576	1,082
Hedrick town	592	.....
Clear Creek township	988	1,059
English River township	1,227	1,240
German township	1,167	1,385
Jackson township	1,244	1,392
Lafayette township, including Harper and Keota villages.	1,837	1,986
Harper village	253	254
Keota village	777	710
Lancaster township	1,221	1,306
Liberty township	955	1,115
Prairie township	1,529	1,105
Richland township, incl. Richland town	1,466	1,402
Richland town	531	254
Sigourney township, incl. Sigourney city.	1,948	2,207
Sigourney city	1,523	1,735
Steady Run township, incl. Martinsburg tn	986	866
Martinsburg town	322	154
Van Buren township	830	1,003

a Includes part of Maquoketa city.
b Includes part of Lamotte village.
c Includes part of Onslow town.
d In 1880 in Wyoming township only.
e Includes Wyoming town and part of Onslow town.

TABLE 3.—AGGREGATE POPULATION BY MINOR CIVIL DIVISIONS—Continued.

IOWA—Continued.

MINOR CIVIL DIVISIONS.	1890	1880
KEOKUK COUNTY—Continued.		
Warren township, incl. Delta village	1,218	1,238
Delta village	409	416
Washington township, including What Cheer city.	4,777	2,006
What Cheer city	3,246	719
Ward 1	905	
Ward 2	1,110	
Ward 3	1,231	
KOSSUTH COUNTY	13,120	6,178
Algona township, coextensive with Algona city.	2,068	2,147
Algona city	2,068	1,359
Ward 1	435	
Ward 2	570	
Ward 3	511	
Ward 4	552	
Buffalo township (a)	261	.....
Burt township (a)	560	.....
Cresco township	415	781
Fenton township	462	237
Garfield towuship (a)	379	.....
German township (a)	353	.....
Greenwood township, incl. Bancroft town.	1,070	531
Bancroft town	657	.....
Irvington township	560	579
Lotts Creek township (b)	471	443
Luverne township (a), incl. Luverne tn. (c)	546	.....
Plum Creek township (a)	452	.....
Portland township	467	631
Prairie township (a)	434	.....
Ramsay township	864	186
Riverdale township (a)	607	.....
Seneca township (a)	444	.....
Sherman township (a)	499	.....
Swea township (a)	407	.....
Union township (a)	464	.....
Wesley township, incl. Wesley village	693	643
Wesley village	440	.....
Whittemore township (d), incl. Whittemore town.	644	.....
Whittemore town	578	105
LEE COUNTY	37,715	34,859
Cedar township	835	928
Charleston township	990	1,035
Denmark township	817	937
Des Moines township	1,061	1,130
Franklin township, incl. Franklin town	1,457	1,573
Franklin town	333	367
Green Bay township	727	888
Harrison township	835	1,007
Jackson township, including Keokuk city.	15,511	13,502
Keokuk city	14,101	12,117
Ward 1	1,980	
Ward 2	3,474	
Ward 3	2,081	
Ward 4	2,291	
Ward 5	2,164	
Ward 6	2,111	
Jefferson township	894	979
Madison township, coextensive with Fort Madison city.	7,901	4,860
Fort Madison city	7,901	4,679
Ward 1	1,392	
Ward 2	1,116	
Ward 3	1,482	
Ward 4	2,055	
Ward 5	1,856	
Marion township	980	1,124
Montrose township, incl. Montrose city	1,788	2,272
Montrose city	778	983
Pleasant Ridge township	752	903
Van Buren township	878	950
Washington township	863	931
West Point township, including West Point city.	1,426	1,840
West Point city	498	704
LINN COUNTY	45,303	37,237
Bertram township	861	798
Boulder township	988	1,027
LINN COUNTY—Continued.		
Brown township, incl. Springville village.	1,676	1,409
Springville village	518	365
Buffalo township	504	559
Clinton towuship	996	1,118
College township	1,070	1,284
Fairfax township	1,110	1,201
Fayette township	622	783
Franklin township, including Lisbon and Mount Vernon towns.	2,904	2,758
Lisbon town	1,079	776
Mount Vernon town	1,259	977
Grant township	1,149	1,082
Jackson township	1,198	1,000
Linn township	905	985
Maine township, including Central village.	1,696	1,579
Central village	467	.....
Marion township, including Marion city	5,157	4,023
Marion city	3,094	1,939
Ward 1	899	
Ward 2	550	
Ward 3	847	
Ward 4	798	
Monroe township	1,251	1,192
Otter Creek township	843	930
Putnam township	943	887
Rapids township, including Cedar Rapids city and Kenwood village.	18,939	12,008
Cedar Rapids city	18,020	10,104
Ward 1	2,024	
Ward 2	1,359	
Ward 3	1,608	
Ward 4	2,004	
Ward 5	1,921	
Ward 6	2,103	
Ward 7	4,282	
Ward 8	2,025	
Ward 9	694	
Kenwood village	136	.....
Spring Grove township	959	1,028
Washington township, including Center Point village.	1,532	1,586
Center Point village	615	603
LOUISA COUNTY	11,873	13,142
Columbus township, including Columbus Junction and Columbus towns.	2,595	2,868
Columbus Junction town	953	793
Columbus town	459	605
Concord township	700	747
Eliot township	377	414
Elm Grove township	596	651
Grandview township, incl. Lettsville tn.	1,262	1,544
Lettsville town	325	300
Jefferson township	626	678
Marshall township	656	769
Morning Sun township, including Morning Sun town.	1,617	1,734
Morning Sun town	881	812
Oakland township	447	508
Port Louisa township	611	693
Union township	541	608
Wapello township, incl. Wapello town	1,845	1,928
Wapello town	1,009	928
LUCAS COUNTY	14,563	14,530
Benton township	627	713
Cedar township	685	813
Chariton township (e), coextensive with Chariton city.	3,122	2,740
Chariton city (f)	3,122	2,977
Ward 1	1,418	
Ward 2	908	
Ward 3	796	
English township	740	907
Jackson township, including Cleveland and Lucas towns.	2,675	1,985
Cleveland town	807	380
Lucas town	1,320	981
Liberty township	796	865
Lincoln township (g)	631	1,062
Otter Creek township	767	767
Pleasant township	804	895

a Organized since 1880.
b Part taken to form Whittemore township since 1880.
c Not separately returned.
d Organized from part of Lotts Creek township since 1880.
e Part of Lincoln township annexed since 1880.
f In 1880 in Chariton and Lincoln townships.
g Part given to Chariton township since 1880.

TABLE 3.—AGGREGATE POPULATION BY MINOR CIVIL DIVISIONS—Continued.

IOWA—Continued.

MINOR CIVIL DIVISIONS.	1890	1880
LUCAS COUNTY—Continued.		
Union township	779	919
Warren township	719	944
Washington township, incl. Russell town	1,172	1,181
Russell town	443	345
Whitebreast township	1,046	739
LYON COUNTY	8,680	1,968
Allison township (a)	265	.....
Centennial township	296	229
Cleveland township (a)	376	.....
Dale township	551	208
Doon township	716	157
Elgin township	297	65
Garfield township (a)	442	.....
Grant township	420	213
Larchwood township	521	43
Liberal township (a)	469	.....
Logan township (a)	252	.....
Lyon township	354	291
Midland township (a)	258	.....
Richland township	647	117
Riverside township	243	128
Rock township, incl. Rock Rapids town	1,690	353
Rock Rapids town	1,394	.....
Sioux township	264	40
Wheeler township	619	124
MADISON COUNTY	15,977	17,224
Center township, coextensive with Winterset city.	2,281	2,583
Crawford township, incl. Patterson town	830	951
Patterson town	133	186
Douglas township	891	937
Grand River township, incl. Macksburg town	937	947
Macksburg town	186	204
Jackson township	749	819
Jefferson township	804	894
Lee township	593	756
Lincoln township	811	916
Madison township, incl. Earlham town	1,061	842
Earlham town	302	260
Monroe township	771	760
Ohio township	866	879
Penn township	773	1,212
Scott township	974	1,103
South township, incl. St. Charles town	1,196	1,016
St. Charles town	387	183
Union township	794	1,020
Walnut township	886	863
Webster township	760	726
MAHASKA COUNTY	28,805	25,202
Adams township	759	940
Black Oak township	1,013	1,189
Cedar township	1,164	1,127
East Des Moines township (b)	1,831	.....
Garfield township (c), including Beacon and Evans towns.	2,722	.....
Beacon town	570	727
Evans town	609	.....
Harrison township	2,068	1,515
Jefferson township	745	996
Madison township	764	954
Monroe township	1,070	1,254
Oskaloosa township (d), including Oskaloosa city.	6,868	7,985
Oskaloosa city	6,558	4,598
Ward 1	866	
Ward 2	1,714	
Ward 3	1,634	
Ward 4	1,135	
Ward 5	1,209	
Pleasant Grove township	909	912
Prairie township, incl. New Sharon town	2,044	1,883
New Sharon town	1,026	805
Richland township	1,356	1,261
MAHASKA COUNTY—Continued.		
Scott township	978	1,049
Spring Creek township (c)	1,706	.....
Union township	974	1,130
West Des Moines township (b)	385	.....
White Oak township, incl. Rose Hill town	1,449	1,283
Rose Hill town	200	199
MARION COUNTY	23,058	25,111
Clay township	1,125	2,593
Dallas township	1,066	1,093
Franklin township	822	937
Indiana township	1,000	1,131
Knoxville township, incl. Knoxville city	5,616	5,728
Knoxville city	2,632	2,577
Ward 1	1,059	
Ward 2	321	
Ward 3	1,252	
Lake Prairie township, incl. Pella city	4,621	3,714
Pella city	2,408	2,430
Ward 1	814	
Ward 2	635	
Ward 3	549	
Ward 4	410	
Liberty township, incl. Marysville town	1,423	1,594
Marysville town	348	340
Perry township	510	432
Pleasant Grove township, including Pleasantville town.	1,495	1,557
Pleasantville town	510	449
Polk township	659	735
Red Rock township	1,003	1,247
Summit township	1,137	1,412
Swan township, including Swan town	1,055	1,000
Swan town	419	99
Union township	540	707
Washington township	986	1,231
MARSHALL COUNTY	25,842	23,752
Bangor township	619	757
Eden township, including Rhodes town	1,007	788
Rhodes town	434	.....
Greencastle township, incl. Gilman town	1,437	1,546
Gilman town	473	553
Iowa township, including Albion town	795	1,032
Albion town	384	495
Jefferson township	1,007	864
Legrand township	1,744	1,906
Liberty township	873	872
Linn township	706	291
Liscomb township, incl. Liscomb town	980	1,127
Liscomb town	313	452
Logan township	948	670
Marietta township	825	990
Marion township	727	863
Marshall township, coextensive with Marshall city.	8,914	6,240
Marshall city:		
Ward 1	1,792	
Ward 2	1,872	
Ward 3	2,597	
Ward 4	2,653	
Minerva township	744	762
State Center township, including State Center town.	1,550	1,639
State Center town	854	880
Taylor township	414	610
Timber Creek township	942	994
Vienna township	757	821
Washington township	853	980
MILLS COUNTY	14,548	14,137
Anderson township, incl. Henderson town	1,079	1,074
Henderson town	201	.....
Center township, incl. Hillsdale town	950	986
Hillsdale town	193	241
Deer Creek township	765	840

a Organized since 1880.

b Des Moines township (population 1,724 in 1880) formed into East and West Des Moines townships since 1880.

c Organized from part of Oskaloosa township since 1880.

d Parts taken to form Garfield and Spring Creek townships since 1880.

TABLE 3.—AGGREGATE POPULATION BY MINOR CIVIL DIVISIONS—Continued.

IOWA—Continued.

MINOR CIVIL DIVISIONS.	1890	1880
MILLS COUNTY—Continued.		
Glenwood township, incl. Glenwood city	2,727	2,376
Glenwood city	1,890	1,793
Ward 1 ... 1,034		
Ward 2 ... 538		
Ward 3 ... 318		
Indian Creek township, including Emerson and Hastings towns.	1,440	1,917
Emerson town	404	456
Hastings town	322	440
Ingraham township, incl. Silver town	1,081	1,034
Silver town	324	185
Lyons township	822	659
Malvern township (a), coextensive with Malvern town.	1,003	.....
Malvern town	1,003	748
Oak township	986	1,031
Plattville township, including Pacific Junction town.	1,421	1,095
Pacific Junction town	744	123
Rawles township	910	909
St. Mary township	218	271
Silver Creek township (b)	473	1,169
White Cloud township	673	776
MITCHELL COUNTY	13,299	14,363
Burr Oak township	616	712
Cedar township	986	1,034
Douglas township	695	715
Jenkins township	860	830
Liberty township	399	423
Lincoln township	781	954
Mitchell township, including Mitchell and West Mitchell towns.	995	1,184
Mitchell town	309	295
West Mitchell town	232	307
Newburg township, incl. Carpenter town.	767	880
Carpenter town	116	131
Osage township, including Osage city	2,345	2,553
Osage city	1,913	2,012
Ward 1 ... 573		
Ward 2 ... 443		
Ward 3 ... 527		
Ward 4 ... 370		
Otranto township	845	984
Rock township	745	840
St. Ansgar township, incl. St. Ansgar town	1,200	1,215
St. Ansgar town	609	552
Stacyville township	915	914
Union township	557	630
Wayne township	593	495
MONONA COUNTY	14,515	9,055
Ashton township, incl. Whiting town	813	276
Whiting town	437	56
Belvidere township	481	304
Center township	581	546
Cooper township	632	260
Fairview township	578	501
Franklin township, incl. Onawa town	2,101	1,545
Onawa town	1,358	882
Grant township	706	367
Jordan township	625	387
Kennebec township	637	463
Lake township	584	332
Lincoln township	1,022	1,052
Maple township, incl. Mapleton town	1,574	926
Mapleton town	782	379
St. Clair township	798	531
Sherman township	767	384
Sioux township	393	182
Soldier township	701	381
Spring Valley township	634	457
West Fork township	344	181
Willow township	544	180
MONROE COUNTY	13,666	13,719
Bluff Creek township	897	859
Cedar township	857	916
Franklin township	646	650
Guilford township	662	674

MINOR CIVIL DIVISIONS.	1890	1880
MONROE COUNTY—Continued.		
Jackson township, incl. Melrose town (c)	934	1,068
Mantua township	1,340	1,217
Monroe township	1,054	753
Pleasant township	1,212	1,350
Troy township, including Albia city	3,859	3,706
Albia city	2,359	2,435
Ward 1 ... 620		
Ward 2 ... 683		
Ward 3 ... 262		
Ward 4 ... 794		
Union township	919	1,132
Urbana township	794	767
Wayne township	492	627
MONTGOMERY COUNTY	15,848	15,895
Douglas township	943	849
Frankfort township	887	817
Garfield township (d)	697	785
Grant township, including Cohnrg town.	854	980
Cobnrg town	60	83
Jackson township, incl. Villisca town	2,536	2,203
Villisca town	1,744	1,299
Lincoln township	801	885
Pilot Grove township	913	878
Red Oak township, incl. Red Oak city	4,184	4,646
Red Oak city	3,321	3,755
Ward 1 ... 1,315		
Ward 2 ... 802		
Ward 3 ... 1,204		
Scott township, including Stanton town	1,386	1,139
Stanton town	399	247
Sherman township, including Elliott town	1,020	979
Elliott town	317	177
Washington township	839	760
West township, incl. Climax town (e)	788	974
MUSCATINE COUNTY	24,504	23,170
Bloomington township (e)	747	9,631
Cedar township	352	410
Fruitland township (f)	789	.....
Fulton township	1,039	1,211
Goshen township	836	1,082
Lake township	569	703
Montpelier township	576	628
Moscow township	640	873
Muscatine township (f), coextensive with Muscatine city.	11,454	.....
Muscatine city	11,454	8,295
Ward 1 ... 2,866		
Ward 2 ... 2,167		
Ward 3 ... 3,694		
Ward 4 ... 2,727		
Orono township	470	621
Pike township, including Nichols town	1,048	1,086
Nichols town	237	286
Seventysix township	658	833
Sweetland township	1,134	1,345
Wapsinonoc township, including West Liberty city.	2,185	2,200
West Liberty city	1,268	1,141
Wilton township, including Wilton town.	2,007	2,547
Wilton town	1,212	1,431
O'BRIEN COUNTY	13,060	4,155
Baker township	632	202
Caledonia township	712	177
Carroll township	639	329
Center township, incl. part of Primghar tn.	672	359
Primghar town (part of)	57	.....
Total for Primghar town (g), in Center, Dale, and Summit townships.	519	143
Dale township (h), including part of Primghar town.	490	.....
Primghar town (part of)	70	.....
Floyd township, including Sheldon town	2,108	1,098
Sheldon town	1,478	730
Franklin township, incl. Sanborn town	1,453	452
Sanborn town	1,075	364

a Organized from part of Silver Creek township since 1880.
b Part taken to form Malvern township since 1880.
c Not separately returned.
d Formerly Walnut.
e Parts taken to form Fruitland and Muscatine townships since 1880.
f Organized from part of Bloomington township since 1880.
g In 1880 in Summit township only.
h Organized since 1880.

TABLE 3.—AGGREGATE POPULATION BY MINOR CIVIL DIVISIONS—Continued.

IOWA—Continued.

MINOR CIVIL DIVISIONS.	1890	1880
O'BRIEN COUNTY—Continued.		
Grant township	667	368
Hartley township, incl. Hartley town	902	104
Hartley town	519	.....
Highland township	649	387
Liberty township	635	350
Lincoln township	299	23
Omega township (a)	508	.....
Summit township, incl. part of Primghar tn	798	161
Primghar town (part of)	392	143
Union township (a), incl. Paullina town	988	.....
Paullina town	510	.....
Waterman township, incl. Sutherland tn	908	145
Sutherland town	490	.....
OSCEOLA COUNTY	5,574	2,219
Baker township (b)	380	67
Fairview township	193	76
Gilman township, including Asbton town	903	317
Ashton town	309	.....
Goewey township	550	337
Harrison township (c)	303	.....
Holman township, including Sibley town	1,807	831
Sibley town	1,090	301
Horton township	198	86
Ocheyedan township	563	215
Viola township	409	130
Wilson township	268	160
PAGE COUNTY	21,341	19,667
Amity township, incl. College Springs tn	1,225	1,381
College Springs town	491	531
Buchanan township, incl. Braddyville tn	982	1,044
Braddyville town	175	214
Colfax township, incl. Blanchard town	1,170	1,037
Blanchard town	432	321
Douglas township	754	905
East River township	931	1,009
Fremont township	1,040	1,105
Grant township, incl. Shenandoah town	3,130	2,087
Shenandoah town	2,440	1,387
Harlan township	1,047	938
Lincoln township	1,042	940
Morton township	704	707
Nebraska township	629	670
Nodaway township, incl. Clarinda city	4,732	3,602
Clarinda city	3,262	2,011
Pierce township, including Essex town	1,276	1,421
Essex town	564	617
Tarkio township	938	929
Valley township, incl. Hepburn town	945	1,012
Hepburn town	75	.....
Washington township	796	880
PALO ALTO COUNTY	9,318	4,131
Booth township (a)	240	.....
Ellington township	338	176
Emmetsburg city (d), in Emmetsburg and Freedom townships.	1,584	879
Emmetsburg township, exclusive of part of Emmetsburg city.	457	e1,162
Fairfield township	607	168
Fern Valley township	413	170
Freedom township, exclusive of part of Emmetsburg city.	337	268
Great Oak township	436	306
Highland township, incl. Ruthven town	1,121	289
Ruthven town	580	73
Independence township (a)	295	.....
Lost Island township	399	132
Nevada township	275	170
Rush Lake township	680	237
Silver Lake township	684	296
Vernon township	197	186
Walnut township	474	264
West Bend township, incl. West Bend tn	781	307
West Bend town	325	.....

a Organized since 1880.
b Part taken to form Harrison township since 1880.
c Organized from part of Baker township since 1880
d In 1880 in Emmetsburg township only.
e Includes Emmetsburg city.
f Part taken to form Marshall township since 1880.
g Organized from part of Dover township since 1880.

MINOR CIVIL DIVISIONS.	1890	1880
PLYMOUTH COUNTY	19,568	8,566
America township, incl. Lemars city	4,754	2,311
Lemars city	4,036	1,895
Ward 1	1,346	
Ward 2	941	
Ward 3	1,749	
Elgin township	752	434
Elkhorn township	486	214
Fredonia township	680	375
Garfield township (a), incl. Kingsley town	1,224	.....
Kingsley town	649	.....
Grant township	663	402
Hancock township (a)	150	.....
Henry township (a)	450	.....
Hungerford township	537	473
Johnson township	656	390
Liberty township	529	365
Lincoln township	684	315
Marion township	738	529
Meadow township	659	112
Perry township	358	233
Plymouth township	586	357
Portland township, incl. Akron town	936	305
Akron town	494	.....
Preston township	565	235
Remsen township (a), incl. Remsen town	1,271	.....
Remsen town	580	.....
Sioux township	354	274
Stanton township	775	528
Union township	586	260
Washington township	720	350
Westfield township	455	104
POCAHONTAS COUNTY	9,553	3,713
Bellville township	576	373
Cedar township, including Fonda town	1,069	621
Fonda town	625	168
Center township	506	166
Clinton township, including Rolfe town	1,077	154
Rolfe town	529	.....
Colfax township	621	380
Des Moines township	474	327
Dover township (f)	552	269
Grant township	455	151
Lake township	490	121
Lincoln township	396	125
Lizard township	624	537
Marshall township (g)	420	.....
Powhatan township	648	258
Sherman township	341	54
Swan Lake township, incl. Laurens town	899	93
Laurens town	318	.....
Washington township	405	84
POLK COUNTY (h)	65,410	42,395
Allen township	498	573
Beaver township, incl. Mitchellville town	1,236	1,372
Mitchellville town	704	745
Bloomfield township (i)	701	1,606
Camp township, incl. Runnells town	1,536	1,397
Runnells town	296	.....
Clay township, including Altoona town	925	1,065
Altoona town	326	400
Crocker township	850	790
Delaware township, including Easton Place town (j).	495	687
Des Moines township, comprising wards 1, 2, 3, and 4 of Des Moines city.	29,334	14,005
Total for Des Moines city (k), coextensive with Des Moines and Lee townships.	50,093	22,408
Ward 1	6,109	
Ward 2	6,852	
Ward 3	9,429	
Ward 4	6,944	
Ward 5	7,992	
Ward 6	9,380	
Ward 7	3,387	

h Grant township (population 465 in 1880) given to Des Moines city and Fourmile township, and Valley township (population 1,181 in 1880) given to Des Moines city and Webster township, since 1880.
i Part given to Des Moines city since 1880.
j Not separately returned.
k Parts of Bloomfield, Grant, Valley, and Walnut townships annexed since 1880.

TABLE 3.—AGGREGATE POPULATION BY MINOR CIVIL DIVISIONS—Continued.

IOWA—Continued.

MINOR CIVIL DIVISIONS.	1890	1880
POLK COUNTY—Continued.		
Douglas township	733	1,038
Elkhart township	795	961
Fourmile township (a)	697	522
Franklin township, incl. Bondurant tn. (b)	749	775
Jefferson towuship	732	1,092
Lee township, comprisiug wards 5, 6, aud 7 of Des Moines city.	20,759	8,403
Lincoln township	904	1,218
Madisou township, including Polk towu	1,501	1,892
Polk town	446	443
Saylor township, incl. Capitol Park tn. (b)	518	878
Walnut township (c)	761	905
Washington township	818	979
Wehster township (d), incl. Grimes tn. (b)	868	591
POTTAWATTAMIE COUNTY	47,430	39,850
Belknap township, incl. Oakland town	1,164	489
Oakland town	686	.....
Boomer township	914	870
Carson township (e), incl. Carsou towu	924	.....
Carson town	391	.....
Ceuter township	752	1,148
Cresceut township	500	557
Garuer township	1,228	903
Grove township	926	1,002
Hardin township	722	552
Hazle Dell township	1,092	919
James township	788	638
Kane township, coextesuive with Council Bluffs city.	21,474	18,063
Council Bluffs city:		
Ward 1	3,632	
Ward 2	5,215	
Ward 3	3,268	
Ward 4	3,357	
Ward 5	4,165	
Ward 6	1,837	
Keg Creek township	712	692
Knox township, iucl. Avoca town (b)	2,231	2,344
Layton township, incl. Waluut town	1,499	1,486
Walnut town	811	733
Lewis towuship, iucl. Mauawa Lake tn. (b)	834	975
Lincoln township	688	628
Macedonia township, including Macedonia town (b).	802	1,051
Minden township, incl. Mindcn town	1,048	699
Minden town	287	.....
Neola township, including Neola town	1,667	668
Neola town	917	286
Norwalk township	1,011	613
Pleasant township	781	655
Rockford towuship	974	931
Silver Creek township	713	620
Valley township, incl. Haucock town	959	842
Hancock town	167	.....
Washington township	895	524
Waveland township	742	776
Wright township	700	680
York township	690	525
POWESHIEK COUNTY	18,394	18,936
Bear Creek township, incl. Brooklyn tn	1,824	1,984
Brooklyn town	1,202	1,234
Chester township	579	624
Deep River township, iucl. Deep River tn.	1,247	1,106
Deep River town	291	.....
Grinnell township, incl. Grinnell city	4,066	3,297
Grinnell city	3,332	2,415
Ward 1	852	
Ward 2	889	
Ward 3	712	
Ward 4	879	
Jackson township, incl. Montezuma towu	2,087	2,081
Montezuma town	1,062	921
Jefferson township	916	948
Lincoln township	881	889
Madison township	736	805
Maicom township, incl. Malcom town	1,010	1,075
Malcom town	372	416
Pleasant township	674	707
Scott township	697	821

a Part of Grant township aunexed siuce 1880.
b Not separately returned.
c Part given to Des Moines city sinco 1880.
d Part of Valley township annexed since 1880.

MINOR CIVIL DIVISIONS.	1890	1880
POWESHIEK COUNTY—Continued.		
Sheridan township	707	747
Sugar Creek township, incl. Searsboro tn.	982	1,169
Searsboro town	153	225
Union township	571	800
Warren township, incl. part of Victor tn.	780	1,073
Victor town (part of)	90	139
Total for Victor town, in Hartford township, Iowa county, and Warren township, Poweshiek county.	616	691
Washington township	637	810
RINGGOLD COUNTY	13,556	12,085
Athens township, incl. Kellerton town	1,041	834
Kellerton town	277	169
Benton township	749	760
Clintou township, incl. Reddiug towu	795	831
Redding town (f)	214	85
Grant township	780	655
Jefferson township	936	833
Liberty towuship	658	574
Lincoln towuship	730	815
Lotts Creek township	657	779
Middle Fork township	716	704
Monroe towuship	772	545
Mount Ayr towuship, coextesuive with Mount Ayr town.	1,265	1,275
Poe township	542	552
Rice towuship	740	566
Riley towuship	475	404
Tiugley township, incl. Tingley town	901	516
Tingley town	295	.....
Union township	890	625
Washington towuship	909	817
SAC COUNTY	14,522	8,774
Boyer Valley township, incl. Early town	974	499
Early town	277	.....
Cedar township	601	356
Cliuton township	695	522
Cook township	619	399
Coon Valley township	748	409
Delaware township	583	310
Douglas township	462	443
Eden township	619	480
Eureka township, iucl. Schaller town	936	361
Schaller town	333	.....
Jackson township, including Sac city	1,763	1,066
Sac city	1,249	595
Levey township, incl. part of Wall Lake tu	1,163	625
Wall Lake town (part of)	405	208
Total for Wall Lake town (g), in Levey and Viola townships.	439	208
Richland township, incl. Odebolt town	1,742	1,044
Odebolt town	1,122	637
Sac township, including Auburn town	920	581
Auburn town	174	.....
Viola towuship, incl. part of Wall Lake tn.	850	590
Wall Lake town (part of)	34	.....
Wall Lake township, incl. Lakeview town.	1,098	462
Lakeview town	366	.....
Wheeler township	749	627
SCOTT COUNTY	43,164	41,266
Allen Grove township	881	833
Blue Grass towuship	1,336	1,487
Buffalo township, including Buffalo town	1,439	1,660
Buffalo town	379	400
Butler township	854	932
Cleona towuship	766	888
Davenport City township (h), coextensive with Davenport city.	26,872	21,831
Davenport city:		
Ward 1	4,854	
Ward 2	4,205	
Ward 3	3,499	
Ward 4	4,599	
Ward 5	4,324	
Ward 6	3,898	
Not in wards	1,493	

e Organized since 1880.
f Formerly New Redding.
g In 1880 in Levey township only.
h Part of Davenport township aunexed since 1880.

TABLE 3.—AGGREGATE POPULATION BY MINOR CIVIL DIVISIONS—Continued.

IOWA—Continued.

MINOR CIVIL DIVISIONS.	1890	1880
SCOTT COUNTY—Continued.		
Davenport township (a)	2,303	3,704
Hickory Grove township	1,142	1,261
Leclaire township, incl. Leclaire town	1,604	1,876
Leclaire town	906	1,061
Liberty township	1,047	1,167
Lincoln township	812	966
Pleasant Valley township	767	821
Princeton township, incl. Princeton town	1,032	1,227
Princeton town	398	494
Rockingham township	261	369
Sheridan township	1,145	1,247
Winfield township	903	997
SHELBY COUNTY	17,611	12,696
Cass township, incl. Portsmouth town	1,025	498
Portsmouth town	250	.....
Clay township	1,080	850
Douglas township	925	677
Fairview township	873	919
Greeley township	887	334
Grove township	721	818
Harlan township, including Harlan town	2,536	2,172
Harlan town	1,765	1,304
Jackson township	1,009	800
Jefferson township	993	351
Lincoln township	935	882
Monroe township	932	1,012
Polk township	809	443
Shelby township, including Shelby town	1,457	1,299
Shelby town	582	449
Union township, including Defiance town	1,212	538
Defiance town	323	.....
Washington township, incl. Panama town	952	506
Panama town	379	.....
Westphalia township	1,265	597
SIOUX COUNTY	18,370	5,426
Buncombe township, including Calliope town and part of Hawarden town.	849	291
Calliope town	623	45
Hawarden town (part of)	128	.....
Total for Hawarden town, in Buncombe and Logan townships.	744	.....
Capel township (b)	596	.....
Center township (b)	500	.....
Eagle township (b)	384	.....
East Orange township	805	103
Floyd township	992	438
Garfield township (b)	265	.....
Grant township	517	302
Holland township, incl. Orange town	2,208	1,028
Orange town	1,246	320
Lincoln township, including Hull town	1,266	517
Hull town	566	.....
Logan township (b), including part of Hawarden town.	789	.....
Hawarden town (part of)	616	.....
Lynn township	520	92
Nassau township, including Alton town	1,562	596
Alton town	708	.....
Plato township (b)	459	.....
Reading township, including Ireton town	1,133	437
Ireton town	412	.....
Rock township, incl. Rock Valley town	1,015	254
Rock Valley town	542	100
Settler township	571	187
Sheridan township, incl. Boyden town	922	425
Boyden town	277	.....
Sherman township	941	336
Washington township (b)	542	.....
Welcome township (b)	582	.....
West Branch township	952	420
STORY COUNTY	18,127	16,906
Collins township	1,044	956
Franklin township	972	998

a Part given to Davenport City township since 1880.
b Organized since 1880.

MINOR CIVIL DIVISIONS.	1890	1880
STORY COUNTY—Continued.		
Grant township	684	665
Howard township	1,127	1,098
Indian Creek township, incl. Maxwell tn.	1,326	1,212
Maxwell town	453	.....
Lafayette township, incl. Story town	1,334	1,145
Story town	536	331
Lincoln township, incl. Zearing town	827	387
Zearing town	242	.....
Milford township	732	799
Nevada township, incl. Nevada town	2,237	2,357
Nevada town	1,662	1,541
New Albany township, incl. Colo town	965	1,042
Colo town	261	296
Palestine township	1,436	1,302
Richland township	588	537
Sherman township	561	521
Union township, incl. Cambridge town	1,219	1,111
Cambridge town	432	223
Warren township	666	463
Washington township, incl. Ames city	2,409	2,313
Ames city	1,276	1,153
TAMA COUNTY	21,651	21,585
Buckingham township	580	687
Carlton township	1,044	1,009
Carroll township	808	790
Clark township, including Dysart town	1,338	1,109
Dysart town	775	515
Columbia township	725	818
Crystal township	656	747
Geneseo township	568	694
Grant township	610	599
Highland township	622	703
Howard township	766	900
Indian Village township, incl. Montour tn.	1,128	1,369
Montour town	409	457
Lincoln township	744	624
Oneida township	773	874
Otter Creek township	903	997
Perry township, including Traer town	1,652	1,912
Traer town	1,014	1,100
Richland township	707	808
Salt Creek township, incl. Chelsea town	1,065	1,222
Chelsea town	318	263
Spring Creek township, incl. Gladbrook tn.	1,376	974
Gladbrook town	556	.....
Tama township, including Tama town	1,926	1,855
Tama town	1,741	1,289
Toledo township, including Toledo town	2,393	1,745
Toledo town	1,836	1,026
York township	1,267	1,149
TAYLOR COUNTY	16,384	15,635
Bedford township (c), incl. Bedford town	1,895	.....
Bedford town	1,643	1,763
Benton township (d)	463	2,468
Clayton township	632	717
Dallas township, incl. Newmarket town	1,291	1,023
Newmarket town	320	.....
Gay township	1,022	651
Grant township, including Clearfield town.	1,169	904
Clearfield town	452	.....
Grove township	791	756
Holt township	811	968
Jackson township	542	487
Jefferson township	735	793
Marshall township, incl. Conway town	1,200	1,265
Conway town	379	423
Mason township	806	824
Nodaway township	906	878
Platte township, including Lenox town	1,490	1,367
Lenox town	706	615
Polk township	790	893
Ross township	706	738
Washington township, incl. Gravity town	1,135	903
Gravity town	210	.....

c Organized from part of Benton township since 1880.
d Part taken to form Bedford township since 1880.

TABLE 3.—AGGREGATE POPULATION BY MINOR CIVIL DIVISIONS—Continued.

IOWA—Continued.

MINOR CIVIL DIVISIONS.	1890	1880
UNION COUNTY	16,900	14,980
Creston township (*a*), coextensive with Creston city.	7,200	.....
Creston city	7,200	5,081
Ward 1	1,826	
Ward 2	1,365	
Ward 3	1,395	
Ward 4	1,157	
Ward 5	1,457	
Dodge township	599	497
Douglas township (*b*)	864	5,920
Grant township	768	613
Highland township	597	640
Jones township	785	1,096
Lincoln township	779	782
New Hope township	836	528
Platte township	800	963
Pleasant township	639	682
Sand Creek township	621	611
Spaulding township	671	593
Union township, including Afton town	1,741	2,055
Afton town	1,045	1,231
VAN BUREN COUNTY	16,253	17,043
Bonaparte township, incl. Bonaparte town	1,233	1,252
Bonaparte town	762	689
Cedar township	875	940
Chequest township	815	982
Des Moines township	883	1,023
Farmington township, including Farmington city.	1,841	1,581
Farmington city	1,002	781
Harrisburg township	920	971
Henry township	494	590
Jackson township, including Cantril and Milton towns.	1,923	1,833
Cantril town	356	252
Milton town	643	412
Lick Creek township	961	914
Union township, incl. Birmingham town	1,317	1,411
Birmingham town	545	515
Van Buren township, incl. Keosauqua tn.	2,041	2,297
Keosauqua town	831	883
Vernon township	854	939
Village township	1,404	1,541
Washington township, including Bentonsport town.	692	769
Bentonsport town	283	305
WAPELLO COUNTY	30,426	25,285
Adams township	1,183	1,211
Agency township, including Agency city.	972	1,126
Agency city	442	566
Cass township, incl. Chillicothe town	551	933
Chillicothe town	214	234
Center township, including Ottumwa city.	15,954	10,779
Ottumwa city	14,001	9,004
Ward 1	2,470	
Ward 2	2,854	
Ward 3	2,167	
Ward 4	2,350	
Ward 5	1,971	
Ward 6	2,189	
Columbia township, incl. Eddyville town	1,557	2,044
Eddyville town	815	909
Competine township	760	900
Dahlonega township	454	536
Greene township	828	1,093
Highland township	920	963
Keokuk township	640	654
Pleasant township	929	1,034
Polk township	865	910
Richland township, incl. Kirkville town	1,910	1,348
Kirkville town	714	280
Washington township, incl. Eldon town	2,903	1,754
Eldon town	1,725	729

MINOR CIVIL DIVISIONS.	1890	1880
WARREN COUNTY	18,269	19,578
Allen township	898	1,031
Belmont township, incl. part of Milo town.	1,288	1,250
Milo town (part of)	285	100
Total for Milo town (*c*), in Belmont and Otter townships.	318	100
Greenfield township	1,081	1,301
Jackson township	898	971
Jefferson township	1,036	1,120
Liberty township	993	1,089
Lincoln township (*d*)	1,809	.....
Linn township	1,031	984
Otter township, incl. part of Milo town	856	1,002
Milo town (part of)	33	.....
Palmyra township	895	1,122
Richland township	1,101	1,315
Squaw township	769	807
Union township	792	847
Virginia township	887	816
Washington township (*e*), coextensive with Indianola city.	2,254	4,110
Indianola city	2,254	2,146
Whitebreast township, incl. Lacona town.	1,147	1,120
Lacona town	301	282
White Oak township	534	693
WASHINGTON COUNTY	18,468	20,374
Brighton City township (*f*), coextensive with Brighton city.	861	.....
Brighton city	861	836
Brighton township (*g*)	543	1,427
Cedar township	684	876
Clay township	581	672
Crawford township	1,088	1,261
Dutch Creek township	880	1,032
English River township, incl. Kalona tn.	1,505	1,499
Kalona town	211	.....
Franklin township	757	872
Highland township	676	865
Iowa township, including Riverside town.	1,495	1,626
Riverside town	608	412
Jackson township	760	943
Lime Creek township	1,615	1,802
Marion township	985	1,181
Oregon township	1,130	1,367
Seventysix township	730	873
Washington City township (*h*), coextensive with Washington city.	3,235	.....
Washington city	3,235	2,949
Ward 1	633	
Ward 2	881	
Ward 3	807	
Ward 4	914	
Washington township (*i*)	943	4,078
WAYNE COUNTY	15,670	16,127
Benton township	693	856
Clay township	691	803
Clinton township, incl. part of Clio tn. (*j*)	474	609
Corydon township, incl. Corydon town	1,524	1,518
Corydon town	962	801
Grand River township, including part of Clio town (*j*) and Lineville town.	1,226	1,336
Lineville town	606	622
Howard township	589	676
Jackson township	973	916
Jefferson township, incl. part of Clio tn. (*j*)	834	829
Monroe township	585	648
Richman township, incl. Humeston town	1,271	911
Humeston town	642	.....
South Fork township	843	917
Union township	826	998
Walnut township, incl. Seymour town	1,812	1,446
Seymour town	1,058	501
Warren township, incl. Allerton town	1,614	1,703
Allerton town	807	888
Washington township	780	900
Wright township	935	1,061

a Organized from part of Douglas township since 1880.
b Part taken to form Creston township since 1880.
c In 1880 in Belmont township only.
d Organized from part of Washington township since 1880.
e Part taken to form Lincoln township since 1880.
f Organized from part of Brighton township since 1880.
g Part taken to form Brighton City township since 1880.
h Organized from part of Washington township since 1880.
i Part taken to form Washington City township since 1880.
j Not separately returned.

TABLE 3.—AGGREGATE POPULATION BY MINOR CIVIL DIVISIONS—Continued.

IOWA—Continued.

MINOR CIVIL DIVISIONS.	1890	1880
WEBSTER COUNTY	21,582	15,951
Badger township	849	629
Burnside township (a)	581	.....
Clay township	619	345
Colfax township	541	307
Cooper township	579	533
Dayton township, including Dayton city	1,694	1,268
Dayton city	669	239
Deer Creek township	588	499
Douglas township	650	615
Elkhorn township	652	531
Fulton township	589	226
Gowrie township, including Gowrie town	1,076	480
Gowrie town	526	261
Hardin township	370	341
Jackson township	636	509
Johnson township	640	484
Lost Grove township	763	514
Newark township	682	253
Otho township	904	533
Pleasant Valley township	529	905
Roland township	748	321
Sumner township, incl. part of Lehigh tn.	751	959
Lehigh town (part of)	514	.....
Total for Lehigh town, in Sumner and Webster townships.	870	.....
Wahkonsa township, coextensive with Fort Dodge city.	4,871	3,586
Fort Dodge city:		
Ward 1 1,330		
Ward 2 1,082		
Ward 3 1,102		
Ward 4 1,357		
Washington township	960	950
Webster township, incl. part of Lehigh tn.	905	740
Lehigh town (part of)	356	.....
Yell township	405	423
WINNEBAGO COUNTY	7,325	4,917
Buffalo township (a)	152	.....
Center township, incl. Lake Mills town	1,493	1,565
Lake Mills town	604	414
Eden township (a)	246	.....
Forest township, including Forest town	1,690	1,598
Forest town	895	688
Grant township (a)	218	.....
King township (a)	219	.....
Lincoln township (a)	283	.....
Linden township (a)	408	.....
Logan township (a)	424	.....
Mount Valley township	944	795
Newton township (a)	508	.....
Norway township	740	959
WINNESHIEK COUNTY	22,528	23,938
Bloomfield township	1,005	1,010
Bluffton township	728	807
Burr Oak township	731	826
Calmar township, including Calmar town	2,074	2,043
Calmar town	813	617
Canoe township	861	991
Decorah township, including Decorah city and West Decorah town.	4,119	4,560
Decorah city	2,801	2,951
West Decorah town	447	574
Frankville township	913	970
Fremont township	641	692
Glenwood township	1,035	1,192
Hesper township	849	1,000
Highland township	808	782
Jackson township	764	797
Lincoln township	965	992
Madison township	675	781
Military township, including Ossian town	1,611	1,521
Ossian town	609	444
Orleans township	558	636
Pleasant township	863	929
Springfield township	1,087	1,037
Sumner township	806	863
Washington township, including Fort Atkinson village.	1,435	1,509
Fort Atkinson village	480	435

a Organized since 1880.
b In 1880 in Union township only.
c Part taken to form Oto township since 1880.

MINOR CIVIL DIVISIONS.	1890	1880
WOODBURY COUNTY	55,632	14,996
Arlington township, incl. Moville village.	833	142
Moville village	295	.....
Banner township	459	64
Concord township	478	340
Floyd township	475	194
Grange township	343	119
Grant township	684	460
Kedron township, including part of Correctionville town.	927	373
Correctionville town (part of)	166	.....
Total for Correctionville town (b), in Kedron, Rock, and Union townships.	869	86
Lakeport township	749	436
Liberty township	1,168	727
Liston township, including Danbury town	1,099	406
Danbury town	423	69
Little Sioux township (c), including Smithland town.	968	878
Smithland town	369	.....
Miller township (a)	476	.....
Morgan township	661	63
Moville township	495	116
Oto township (d), including Oto town	904	.....
Oto town	247	.....
Rock township, including part of Correctionville town.	1,010	196
Correctionville town (part of)	322	.....
Rutland township	850	192
Sioux township, including Sioux city	38,219	7,845
Sioux city	37,806	7,366
Ward 1 7,416		
Ward 2 2,885		
Ward 3 7,869		
Ward 4 7,360		
Ward 5 7,739		
Ward 6 4,537		
Sloan township, including Sloan town	840	310
Sloan town	449	.....
Union township, including part of Correctionville town.	1,086	597
Correctionville town (part of)	381	86
West Fork township	622	285
Willow township	717	242
Wolf Creek township	682	418
Woodbury township, including Sergeant Bluff town.	887	593
Sergeant Bluff town	425	167
WORTH COUNTY	9,247	7,953
Barton township	598	525
Bristol township	792	767
Brookfield township	703	616
Danville township	678	529
Deer Creek township	417	361
Fertile township	901	701
Hartland township	606	619
Kensett township	689	562
Lincoln township	862	677
Northwood township, incl. Northwood tn.	1,385	1,303
Northwood town	859	844
Silver Lake township	638	573
Union township	978	720
WRIGHT COUNTY	12,057	5,062
Belmond township, including part of Belmond city.	625	497
Belmond city (part of)	81	.....
Total for Belmond city, in Belmond and Pleasant townships.	803	.....
Blaine township	865	231
Boone township	348	209
Clarion township (e), incl. Clarion city	1,071	463
Clarion city	744	147
Dayton township	520	149
Eagle Grove township, including Eagle Grove city.	2,355	303
Eagle Grove city	1,881	.....
Iowa township	537	369
Lake township	376	144
Liberty township, incl. Goldfield city	828	351
Goldfield city	343	99

d Organized from part of Little Sioux township since 1880.
e Part taken to form Lincoln township since 1880.

TABLE 3.—AGGREGATE POPULATION BY MINOR CIVIL DIVISIONS—Continued.

IOWA—Continued.

MINOR CIVIL DIVISIONS.	1890	1880
WRIGHT COUNTY—Continued.		
Lincoln township (a)	520	.....
Norway township	452	77
Pleasant township, including part of Belmond city.	1,240	594
Belmond city (part of)	722	.....
Troy township	603	491
Vernon township	541	328
Wall Lake township (b)	418	422
Woolstock township (c)	758	434

a Organized from parts of Clarion and Wall Lake townships since 1880.

b Part taken to form Lincoln township since 1880.
c Erroneously spelled Woodstock in 1880 report.

KANSAS.

MINOR CIVIL DIVISIONS.	1890	1880
ALLEN COUNTY	13,509	11,303
Carlyle township (a)	712	.....
Cottage Grove township	847	999
Deer Creek township (b)	545	953
Elm township	877	630
Elsmore township	1,445	1,054
Geneva township	635	673
Humboldt township, incl. Humboldt city	1,841	2,528
Humboldt city	1,361	1,542
Iola township, including Iola city	2,743	2,307
Iola city	1,706	1,096
Logan township (c)	556	.....
Marmaton township, incl. Moran city	1,477	712
Moran city	463	.....
Osage township	1,006	769
Salem township	825	678
ANDERSON COUNTY	14,203	9,057
Garnett city (d)	2,191	1,389
Indian Creek township	713	373
Jackson township	833	626
Lincoln township	794	560
Lone Elm township (e)	864	.....
Monroe township (d)	767	2,144
Ozark township, including Colony city	1,021	636
Colony city	474	114
Putnam township	638	525
Reeder township (f)	1,243	1,294
Rich township (g), including Kincaid city	1,160	1,139
Kincaid city	284	.....
Union township (h)	570	.....
Walker township (i), incl. Greeley city	831	1,135
Greeley city	514	285
Washington township	625	625
Welda township (e)	752	.....
Westphalia township (j), including Westphalia village.	1,201	.....
Westphalia village	375	.....
ATCHISON COUNTY	26,758	26,668
Atchison city	13,963	15,105
Ward 1	1,527	
Ward 2	2,146	
Ward 3	3,794	
Ward 4	2,269	
Ward 5	4,227	
Benton township (k), incl. Effingham vill.	1,696	.....
Effingham village	361	187
Center township (l)	1,546	2,444
ATCHISON COUNTY—Continued.		
Grasshopper township, incl. Muscotah city	1,872	1,839
Muscotah city	524	412
Kapioma township	1,123	1,305
Lancaster township	1,665	1,321
Mount Pleasant township	1,465	1,505
Shannon township	2,131	1,816
Walnut township	1,297	1,333
BARBER COUNTY	7,973	2,661
Cedar township (c)	335	.....
Deerhead township (m)	152	.....
Eagle township (c)	381	.....
Elm Mills township (c)	316	.....
Elwood township	302	181
Etna township (c)	225	.....
Hazleton township (n), incl. Hazleton city	696	.....
Hazleton city	319	.....
Kiowa township (o), including Kiowa city	993	413
Kiowa city	893	42
Lake township (p)	189	504
McAdoo township (q)	144	.....
Medicine Lodge township (r), including Medicine Lodge city.	1,910	1,204
Medicine Lodge city	1,095	373
Mingona township (c)	452	.....
Moore township (n)	397	.....
Nippawalla township (n)	311	.....
Sharon township (c)	675	.....
Sun township (s)	122	359
Turkey Creek township (m)	162	.....
Valley township (t)	211	.....
BARTON COUNTY	13,172	10,318
Albion township	356	249
Beaver township	350	423
Buffalo township	459	472
Cheyenne township	663	586
Clarence township	395	489
Cleveland township (u)	305	.....
Comanche township	738	443
Eureka township	301	327
Fairview township	292	266
Grant township	359	315
Great Bend city (v)	2,450	1,071
Ward 1	381	
Ward 2	647	
Ward 3	916	
Ward 4	506	
Great Bend township (v)	524	1,648

a Organized from part of Deer Creek township since 1880.
b Part taken to form Carlyle township since 1880.
c Organized since 1880.
d Garnett city, formerly in Monroe township, made independent since 1880.
e Organized from part of Rich township since 1880.
f Part taken to form Westphalia township since 1880.
g Part taken to form Lone Elm township since 1880.
h Organized from part of Walker township since 1880.
i Part taken to form Union township since 1880.
j Organized from part of Reeder township since 1880.
k Organized from part of Center township since 1880.
l Part taken to form Benton township since 1880.
m Organized from part of Sun township since 1880.
n Organized from part of Kiowa township since 1880.
o Parts taken to form Hazleton, Moore, and Nippawalla townships since 1880.
p Part taken to form McAdoo township since 1880.
q Organized from part of Lake township since 1880.
r Part taken to form Valley township since 1880.
s Parts taken to form Deerhead and Turkey Creek townships since 1880.
t Organized from part of Medicine Lodge township since 1880.
u Organized from part of Independent township since 1880.
v Great Bend city, formerly in Great Bend township, made independent since 1880

TABLE 3.—AGGREGATE POPULATION BY MINOR CIVIL DIVISIONS—Continued.

KANSAS—Coutinued.

MINOR CIVIL DIVISIONS.	1890	1880
BARTON COUNTY—Continued.		
Homestead township, incl. Hoisington city	813	550
Hoisington city	446	.....
Independent township (a)	574	757
Lakin township, incl. Ellinwood city	1,603	1,216
Ellinwood city	684	352
Liberty township	468	360
Logan township	514	422
Pawnee Rock township, including Pawnee Rock city.	674	493
Pawnee Rock city	204	84
South Bend township	368	290
Union township	208	311
Walnut township	470	345
Wheatland township	288	356
BOURBON COUNTY	28,575	19,591
Drywood township, incl. Garland city (b)	1,540	1,497
Fort Scott city	11,946	5,372
Ward 1	1,915	
Ward 2	2,513	
Ward 3	3,161	
Ward 4	1,947	
Ward 5	2,410	
Franklin township	1,410	1,538
Freedom township (c)	885	1,159
Fulton city (c)	506	263
Marion township, including Bronson and Uniontown cities.	2,632	1,811
Bronson city	352	.....
Uniontown city	344	136
Marmaton township, incl. Redfield city	1,456	1,071
Redfield city	162	.....
Mill Creek township	1,208	894
Osage township	1,305	1,234
Pawnee township	1,114	800
Scott township	2,565	2,316
Timberhill township, incl. Mapleton vill.	1,119	1,211
Mapleton village	175	53
Walnut township	889	688
BROWN COUNTY	20,319	12,817
Hamlin township, including Hamlin city.	1,207	1,025
Hamlin city	216	135
Hiawatha city (d)	2,486	1,375
Hiawatha township (d)	1,601	2,849
Horton city	3,316	.....
Ward 1	951	
Ward 2	884	
Ward 3	721	
Ward 4	760	
Irving township	1,000	967
Mission township	2,597	1,789
Morrill township, including Morrill city	1,355	972
Morrill city	308	.....
Padonia township	928	756
Powhatan township	1,494	1,214
Robinson township, incl. Robinson city (b).	1,273	1,145
Walnut township	1,611	1,130
Washington township, incl. Everest city	1,451	970
Everest city	478	.....
BUTLER COUNTY	24,055	18,586
Augusta township, incl. Augusta city	1,979	1,588
Augusta city	1,343	922
Benton township	849	697
Bloomington township	565	593
Bruno township	765	634
Chelsea township	558	340
Clay township	370	410
Clifford township	590	467
Douglas township, incl. Douglas city	1,321	1,134
Douglas city	737	369

MINOR CIVIL DIVISIONS.	1890	1880
BUTLER COUNTY—Continued.		
Eldorado city (e)	3,339	1,411
Ward 1	888	
Ward 2	993	
Ward 3	1,010	
Ward 4	448	
Eldorado township (e)	648	2,268
Fairmount township	627	519
Fairview township	444	383
Gleucoo township, incl. Beaumont city	756	648
Beaumont city	157	.....
Hickory township	552	431
Lincoln township	447	218
Little Walnut township, incl. Leon city	1,050	748
Leon city	456	113
Logan township	410	446
Milton township, including Brainerd and Whitewater cities.	984	469
Brainerd city	180	.....
Whitewater city	184	.....
Murdock township	622	406
Pleasant township	661	629
Plum Grove township	535	377
Prospect township	820	841
Richland township	752	665
Rock Creek township	480	532
Rosalia township	633	545
Spring township	760	743
Sycamore township	478	301
Towanda township, incl. Towanda city	765	562
Towanda city	156	53
Union township, including Latham city	669	351
Latham city	268	.....
Walnut township	626	641
CHASE COUNTY	8,233	6,081
Bazaar township	1,425	1,096
Cedar township (f)	765	.....
Cottonwood township (g)	952	1,139
Diamond Creek township	1,154	994
Falls township, incl. Cottonwood Falls and Strong cities.	2,913	1,871
Cottonwood Falls city	770	518
Strong city (h)	976	324
Toledo township	1,024	981
CHAUTAUQUA COUNTY	12,297	11,072
Belleville township	1,566	1,262
Caneyville township	974	864
Center township	716	631
Harrison township	834	886
Hendricks township	929	860
Jefferson township, incl. Cedarvale city	1,662	1,068
Cedarvale city (i)	640	218
Lafayette township	678	817
Little Caney township	924	889
Salt Creek township	760	753
Sedan township, including Sedan city	1,539	1,476
Sedan city	970	665
Summit township	891	762
Washington township	824	804
CHEROKEE COUNTY	27,770	21,905
Cherokee township (j)	1,963	996
Columbus city (k)	2,160	1,164
Ward 1	684	
Ward 2	444	
Ward 3	402	
Ward 4	451	
Ward 5	179	
Crawford township	885	893

a Part taken to form Cleveland township since 1880.
b Not separately returned.
c Fulton city, formerly in Freedom township, made independent since 1880.
d Hiawatha city, formerly in Hiawatha township, made independent since 1880.
e Eldorado city, formerly in Eldorado township, made independent since 1880.
f Organized from part of Cottonwood township since 1880.
g Part taken to form Cedar towuship since 1880.
h Formerly Cottonwood.
i Formerly Cedarville.
j Weir city, formerly in Cherokee township, made independent since 1880.
k Formerly in Salamanca township; made independent since 1880.

TABLE 3.—AGGREGATE POPULATION BY MINOR CIVIL DIVISIONS—Continued.

KANSAS—Continued.

MINOR CIVIL DIVISIONS.		1890	1880
CHEROKEE COUNTY—Continued.			
Galena city (*a*)		2,496	1,463
Ward 1	704		
Ward 2	858		
Ward 3	934		
Garden township		1,267	1,134
Lola township		1,304	1,052
Lowell township (*a*), incl. Empire city		2,594	5,224
Empire city		923	1,367
Ward 1	159		
Ward 2	550		
Ward 3	214		
Lyon township		1,076	909
Mineral township, incl. Scammonville city		1,919	1,144
Scammonville city		748	.....
Neosho township		1,159	1,246
Pleasant View township		1,198	1,107
Ross township		1,204	1,071
Salamanca township (*b*)		992	1,993
Shawnee township		1,000	995
Sheridan township		1,597	1,642
Spring Valley township, including Baxter Springs city		2,818	2,499
Baxter Springs city		1,248	1,177
Weir city (*c*)		2,138	376
Ward 1	719		
Ward 2	473		
Ward 3	946		
CHEYENNE COUNTY (*d*)		4,401	37
Alexander township		190	.....
Beaver township		351	.....
Benkelman township		386	.....
Bird township, including Bird city		273	.....
Bird city		145	.....
Calhoun township		284	.....
Cherry Creek township		251	.....
Cleveland Run township		258	.....
Dent township		320	.....
Eureka township		292	.....
Evergreen township		178	.....
Jaqua township		190	.....
Jefferson township		140	.....
Lawn Ridge township		238	.....
Nuttycombe township		176	.....
Orlando township		139	.....
Porter township		328	.....
Wano township		407	.....
CLARK COUNTY (*d*)		2,357	163
Appleton township		279	.....
Brown township		165	.....
Center township, including Ashland city		746	.....
Ashland city		459	.....
Cimarron township		77	.....
Edwards township		72	.....
Englewood township, incl. Englewood city		297	.....
Englewood city		175	.....
Lexington township		309	.....
Liberty township		93	.....
Sitka township		127	.....
Vista township		192	.....
CLAY COUNTY		16,146	12,320
Athelstane township		613	460
Blaine township (*e*)		748	.....
Bloom township		837	762
Chapman township		558	416
Clay Center city (*f*)		2,802	1,753
Ward 1	892		
Ward 2	910		
Ward 3	406		
Ward 4	594		
Clay Center township (*f*)		1,191	2,852

MINOR CIVIL DIVISIONS.		1890	1880
CLAY COUNTY—Continued.			
Exeter township		574	477
Five Creeks township		670	1,184
Garfield township (*e*)		818	.....
Gill township (*e*)		487	.....
Goshen township		691	965
Grant township		482	469
Hayes township (*e*)		732	.....
Highland township		896	622
Mulberry township, including parts of Clifton and Vining cities.		1,227	911
Clifton city (part of)		290	.....
Total for Clifton city (*g*), in Mulberry township, Clay county, and Clifton township, Washington county.		622	142
Vining city (part of)		99	.....
Total for Vining city, in Mulberry township, Clay county, and Clifton township, Washington county.		241	.....
Oakland township		576	555
Republican township, incl. Wakefield city		817	1,017
Wakefield city		241	.....
Sherman township, incl. Morganville city		851	1,114
Morganville city		233	.....
Union township		576	516
CLOUD COUNTY		19,295	15,343
Arion township		691	675
Aurora township		825	647
Buffalo township		778	695
Center township		823	967
Colfax township		686	607
Concordia city (*h*)		3,184	1,853
Ward 1	851		
Ward 2	496		
Ward 3	898		
Ward 4	939		
Elk township, including Clyde city		1,833	1,443
Clyde city		1,137	956
Grant township, incl. Jamestown city		1,016	618
Jamestown city		372	101
Lawrence township		823	512
Lincoln township (*h*)		460	2,251
Lyon township		834	849
Meredith township		636	597
Nelson township		774	722
Oakland township		535	475
Shirley township		1,149	912
Sibley township		698	758
Solomon township, including Glasco city		1,392	1,073
Glasco city		461	207
Starr township, including Miltonvale city		1,226	565
Miltonvale city		591	.....
Summit township		932	977
COFFEY COUNTY		15,856	11,438
Avon township		745	488
Burlington city		2,239	2,011
Ward 1	676		
Ward 2	763		
Ward 3	800		
Burlington township		680	676
California township (*i*)		513	838
Hampden township		598	585
Key West township		896	614
Leroy township, including Leroy city		1,208	975
Leroy city		893	545
Liberty township		1,234	752
Lincoln township (*j*), including Lehe city		1,167	.....
Lehe city		538	.....
Neosho township		758	644
Ottumwa township		1,014	753
Pleasant township		1,193	1,021
Pottawatomie township		791	471
Rock Creek township, incl. Waverly city		1,588	658
Waverly city		548	.....
Spring Creek township		591	516
Star township		641	436

a Galena city, formerly in Lowell township, made independent since 1880.
b Columbus city, formerly in Salamanca township, made independent since 1880.
c Formerly in Cherokee township; made independent since 1880.
d Not divided into civil townships in 1880.
e Organized since 1880.
f Clay Center city, formerly in Clay Center township, made independent since 1880.
g In 1880 in Clifton township, Washington county, only.
h Concordia city, formerly in Lincoln township, made independent since 1880.
i Part taken to form Lincoln township since 1880.
j Organized from part of California township since 1880.

TABLE 3.—AGGREGATE POPULATION BY MINOR CIVIL DIVISIONS—Continued.

KANSAS—Continued.

MINOR CIVIL DIVISIONS.		1890	1880
COMANCHE COUNTY (*a*)		2,549	372
Avilla township, including Avilla city		300	.....
Avilla city		34	.....
Coldwater township, incl. Coldwater city		904	.....
Coldwater city		480	.....
Irwin township		52	.....
Logan township		154	.....
Nescatunga township, including Nescatunga city.		153	.....
Nescatunga city		46	.....
Powell township		193	.....
Protection township		304	.....
Rumsey township		132	.....
Shimer township		201	.....
Valley township		156	.....
COWLEY COUNTY		34,478	21,538
Arkansas city (*b*)		8,347	1,012
Ward 1	1,598		
Ward 2	2,259		
Ward 3	2,255		
Ward 4	2,235		
Beaver township		782	718
Bolton township, including East Genda Springs city.		1,603	1,015
East Genda Springs city		169	.....
Cedar township (*c*)		500	710
Creswell township (*b*)		1,004	1,799
Dexter township, including Dexter city		1,314	989
Dexter city		371	146
Fairview township (*d*)		669	.....
Grant township (*e*)		548	.....
Harvey township		657	570
Liberty township		759	747
Maple township		693	581
Ninnescah township, including Udall city		1,045	577
Udall city		338	85
Omnia township		482	461
Otter township		539	446
Pleasant Valley township		1,025	1,099
Richland township		1,390	1,045
Rock Creek township		709	1,170
Sheridan township		756	606
Silver Creek township, incl. Burden city		1,226	857
Burden city (*f*)		508	157
Silverdale township		772	711
Spring Creek township		578	511
Tisdalo township		598	849
Vernon township		1,008	952
Walnut township		1,227	1,253
Windsor township		1,063	1,028
Winfield city		5,184	2,844
Ward 1	1,419		
Ward 2	1,225		
Ward 3	1,118		
Ward 4	538		
Ward 5	884		
CRAWFORD COUNTY		30,286	16,851
Baker township (*g*), including Chicopee, Litchfield, Midway, and Opolis cities, but exclusive of part of Frontenac city.		3,856	2,612
Chicopee city		409	.....
Litchfield city		835	.....
Midway city		246	.....
Opolis city		178	.....

MINOR CIVIL DIVISIONS.		1890	1880
CRAWFORD COUNTY—Continued.			
Crawford township (*h*)		1,560	2,799
Frontenac city, in Baker and Washington townships.		600	.....
Girard city (*h*)		2,541	1,289
Grant township		1,177	1,034
Lincoln township, including Arcadia city		2,496	2,912
Arcadia city		518	.....
Osage township, including McCune city		2,159	1,663
McCune city		700	170
Pittsburg city (*g*)		6,697	624
Ward 1	1,559		
Ward 2	1,507		
Ward 3	1,316		
Ward 4	2,315		
Sheridan township, incl. Cherokee city		3,239	2,348
Cherokee city		1,087	556
Sherman township		1,384	957
Walnut township, including Hepler and Walnut cities.		2,044	1,244
Hepler city		269	100
Walnut city		539	196
Washington township, including Mulberry Grove city (*i*), but exclusive of part of Frontenac city.		2,533	1,282
DECATUR COUNTY		8,414	4,180
Allison township (*j*)		278	.....
Altory township (*k*)		301	.....
Bassettville township (*l*)		256	441
Beaver township (*m*)		261	349
Center township (*d*)		310	.....
Cook township (*n*)		182	.....
Custer township (*d*)		215	.....
Dresden township (*d*)		332	.....
Finley township (*o*)		265	.....
Garfield township (*p*)		270	.....
Grant township (*q*)		371	637
Harlan township (*d*)		723	.....
Jennings township (*r*)		406	945
Liberty township (*s*)		278	.....
Lincoln township (*t*)		594	.....
Logan township (*d*)		486	.....
Lyon township (*u*)		252	.....
Oberlin township (*v*), incl. Oberlin city		1,243	1,196
Oberlin city		976	.....
Olive township (*w*)		309	.....
Pleasant Valley township (*x*)		272	.....
Prairie Dog township (*y*)		237	612
Sherman township (*z*)		261	.....
Summit township (*aa*)		312	.....
DICKINSON COUNTY		22,273	15,251
Abilene city		3,547	2,360
Ward 1	965		
Ward 2	995		
Ward 3	802		
Ward 4	785		
Banner township		728	523
Buckeye township		650	561
Center township, incl. Enterprise city		1,536	1,101
Enterprise city		804	411
Cheever township		733	579
Flora township		684	388
Fragrant Hill township		669	477
Garfield township (*bb*)		506	.....

a Not divided into civil townships in 1880; part taken to form Kiowa county in 1886.
b Arkansas city, formerly in Creswell township, made independent since 1880.
c Part taken to form Grant township in 1886.
d Organized since 1880.
e Organized from part of Cedar township in 1886.
f Formerly Burdenville.
g Pittsburg city, formerly New Pittsburg in Baker township, made independent since 1880.
h Girard city, formerly in Crawford township, made independent since 1880.
i Not separately returned.
j Organized from part of Jennings township since 1880; part taken to form Lyon township.
k Organized from part of Garfield township since 1880.
l Part taken to form Cook township since 1880.
m Part taken to form Finley township since 1880.
n Organized from part of Bassettville township since 1880.
o Organized from part of Beaver township since 1880.
p Organized since 1880; part taken to form Altory township.
q Part taken to form Lincoln township since 1880.
r Parts taken to form Allison and Pleasant Valley townships since 1880.
s Organized from part of Oberlin township since 1880.
t Organized from part of Grant township since 1880.
u Organized from part of Allison township since 1880.
v Part taken to form Liberty township since 1880.
w Organized since 1880; part taken to form Sherman township.
x Organized from part of Jennings township since 1880.
y Part taken to form Summit township since 1880.
z Organized from part of Olive township since 1880.
aa Organized from part of Prairie Dog township since 1880.
bb Organized from part of Wheatland township since 1880.

TABLE 3.—AGGREGATE POPULATION BY MINOR CIVIL DIVISIONS—Continued.

KANSAS—Continued.

MINOR CIVIL DIVISIONS.	1890	1880
DICKINSON COUNTY—Continued.		
Grant township	786	639
Hayes township	570	554
Holland township, including Carlton city	461	367
Carlton city	121	.....
Hope township, including Hope city	1,276	647
Hope city	632	.....
Jefferson township	793	667
Liberty township (*a*)	655	893
Lincoln township, including Solomon city	1,274	894
Solomon city	839	618
Logan township	553	469
Lyon township (*b*), incl. Herington city	1,892	.....
Herington city	1,353	.....
Newbern township	728	640
Noble township, including Chapman city	973	553
Chapman city	435	114
Ridge township	687	405
Rinehart township (*c*)	511	.....
Sherman township	548	440
Union township (*d*)	523	677
Wheatland township (*e*)	401	816
Willowdale township, incl. Banner city (*f*)	589	601
DONIPHAN COUNTY	13,535	14,257
Burr Oak township	762	1,014
Center township, including Troy city	2,175	2,177
Troy city	730	694
Iowa township, including Highland and White Cloud cities.	3,280	3,607
Highland city	493	441
White Cloud city	699	825
Marion township	548	619
Union township	888	816
Washington township, including Elwood and Wathena cities.	1,916	1,865
Elwood city	377	323
Wathena city	694	710
Wayne township, incl. Doniphan city	1,909	1,961
Doniphan city	347	518
Wolf River township, including Leona and Severance cities.	2,057	2,198
Leona city	171	135
Severance city	377	375
DOUGLAS COUNTY	23,961	21,700
Clinton township	968	1,005
Eudora township, including Eudora city	2,105	2,029
Eudora city	618	572
Grant township	548	576
Kanwaka township	904	919
Lawrence city	9,997	8,510
Ward 1	2,375	
Ward 2	1,974	
Ward 3	2,581	
Ward 4	1,066	
Ward 5	1,069	
Ward 6	932	
Lecompton township, incl. Lecompton city	1,239	1,004
Lecompton city	450	284
Marion township	1,406	1,417
Palmyra township, incl. Baldwin city	2,772	2,478
Baldwin city	935	325
Wakarusa township	2,799	2,388
Willow Springs township	1,223	1,374
EDWARDS COUNTY (*g*)	3,600	2,409
Belpre township (*h*)	227	.....
Brown township	577	360
Franklin township	419	263
Jackson township	195	286
Kinsley township (*i*), incl. Kinsley city	1,080	1,032
Kinsley city	771	457
Lincoln township (*h*)	447	.....

MINOR CIVIL DIVISIONS.	1890	1880
EDWARDS COUNTY—Continued.		
Logan township (*j*)	145	.....
Trenton township	234	233
Wayne township	276	235
ELK COUNTY	12,216	10,623
Elk Falls township, incl. Elk Falls city	1,112	1,357
Elk Falls city	350	513
Greenfield township, incl. Grenola city	1,428	1,075
Grenola city	608	.....
Howard township, incl. Howard city	2,026	1,696
Howard city	1,015	683
Liberty township	865	876
Longton township (*k*), incl. Longton city	1,225	1,862
Longton city	624	255
Oak Valley township (*l*), including Oak Valley city.	889	.....
Oak Valley city	202	.....
Painterhood township	682	638
Pawpaw township	934	951
Union Center township	1,627	1,296
Wildcat township, including Moline city	1,428	872
Moline city	527	79
ELLIS COUNTY	7,942	6,179
Big Creek township, including Hays city	1,728	1,390
Hays city	1,242	850
Buckeye township (*h*)	311	.....
Catharine township	456	244
Ellis township, including Ellis city	1,608	1,198
Ellis city	1,107	689
Freedom township	311 }	*m*791
Wheatland township	565 }	
Hamilton township	327	232
Hartsook township	635	439
Lookout township	364	252
Saline township	406	436
Smoky Hill township	280	265
Victoria township	336	349
Walker township	615	583
ELLSWORTH COUNTY	9,272	8,494
Columbia township	798	1,017
Ellsworth township, including Ellsworth and Kanopolis cities.	2,233	1,378
Ellsworth city	1,620	929
Kanopolis city	272	.....
Empire township (*n*)	901	3,134
Garfield township (*h*)	836	.....
Green Garden township	507	436
Langley township (*h*)	290	.....
Lincoln township	306	302
Noble township	442	408
Palocky township (*h*)	404	.....
Sherman township (*h*)	369	.....
Thomas township (*o*)	280	.....
Valley township	578	753
Wilson township, including Wilson city	1,328	1,066
Wilson city	770	458
FINNEY COUNTY (*p*)	3,350	.....
Garden city	1.490	.....
Ward 1	227	
Ward 2	603	
Ward 3	660	
Garden township	603	.....
Ivanhoe township	139	.....
Pierceville township	248	.....
Pleasant Valley township	135	.....
Sherlock township	322	.....
Terry township	413	.....

a Part taken to form Rinehart township since 1880.
b Organized from part of Union township since 1880.
c Organized from part of Liberty township since 1880.
d Part taken to form Lyon township since 1880.
e Part taken to form Garfield township since 1880.
f Not separately returned.
g Part taken to form Kiowa county in 1886.
h Organized since 1880.
i Part taken to form Logan township since 1880.
j Organized from part of Kinsley township since 1880.
k Part taken to form Oak Valley township since 1880.
l Organized from part of Longton township since 1880.
m Not separately returned in 1880.
n Part taken to form Thomas township since 1880.
o Organized from part of Empire township since 1880.
p Organized from Arapahoe and Sequoyah counties and parts of Buffalo, Foote, Grant, and Kearny counties in 1884; parts taken to form Garfield, Grant, Gray, Haskell, and Kearny counties in 1887.

TABLE 3.—AGGREGATE POPULATION BY MINOR CIVIL DIVISIONS—Continued.

KANSAS—Continued.

MINOR CIVIL DIVISIONS.	1890	1880
FORD COUNTY (*a*)	5,308	3,122
Bloom township (*b*)	86	.....
Bucklin township (*b*)	236	.....
Concord township (*c*)	94	.....
Dodge township (*d*), including Dodge city	1,967	1,854
Dodge city	1,763	996
Ward 1	223	
Ward 2	825	
Ward 3	428	
Ward 4	287	
Fairview township (*c*)	291	.....
Ford township (*b*), including Ford city	467	.....
Ford city	148	.....
Grandview township (*c*)	393	.....
Pleasant Valley township (*b*)	191	.....
Richland township (*c*)	128	.....
Royal township (*c*)	182	.....
Sodville township (*b*)	106	.....
Spearville township, including Spearville city (*e*).	555	718
Wheatland township	407	550
Wilburn township (*b*)	205	.....
FRANKLIN COUNTY	20,279	16,797
Appanoose township (*f*)	597	1,061
Centropolis township	1,036	1,057
Cutler township	914	901
Franklin township, incl. Wellsville city	1,178	942
Wellsville city	392	143
Greenwood township (*g*)	725	785
Harrison township	694	668
Hayes township	644	690
Homewood township (*h*)	719	.....
Lincoln township (*g*)	600	719
Ohio township (*g*)	912	798
Ottawa city	6,248	4,032
Ward 1	1,775	
Ward 2	2,004	
Ward 3	1,741	
Ward 4	728	
Ottawa township	1,076	1,236
Peoria township	934	1,165
Pomona township (*i*), incl. Pomona city	960	.....
Pomona city	466	259
Pottawatomie township	1,052	817
Richmond township	837	681
Williamsburg township (*g*), incl. Williamsburg village.	1,153	1,245
Williamsburg village	502	419
GARFIELD COUNTY (*j*)	881	.....
Center township	329	.....
Essex township	83	.....
Garfield township	112	.....
Kalvesta township	103	.....
Lorenz township	142	.....
Michigan township	112	.....
GEARY COUNTY (*k*)	10,423	6,994
Blakely township (*l*)	320	.....
Jackson township (*m*)	302	558
Jefferson township (*n*)	647	898
Junction city	4,502	2,684
Liberty township	750	665
Lyon township	579	518

a Part of Foote county annexed in 1884; part taken to form Gray county in 1887.
b Organized since 1880.
c Organized from part of Dodge township since 1880.
d Parts taken to form Concord, Fairview, Grandview, Richland, and Royal townships since 1880.
e Not separately returned.
f Part taken to form Pomona township since 1880.
g Part taken to form Homewood township since 1880.
h Organized from parts of Greenwood, Lincoln, Ohio, and Williamsburg townships since 1880.
i Organized from part of Appanoose township since 1880.
j Organized from parts of Finney and Hodgeman counties in 1887.
k Formerly Davis.

MINOR CIVIL DIVISIONS.	1890	1880
GEARY COUNTY—Continued.		
Milford township	746	597
Smoky Hill township	2,143	1,074
Wingfield township (*o*)	434	.....
GOVE COUNTY (*p*)	2,994	1,196
Baker township	405	.....
Gove township, including Gove city	512	.....
Gove city	118	.....
Grainfield township, incl. Grainfield city	275	.....
Grainfield city	99	.....
Grinnell township	564	.....
Jerome township	320	.....
Larrabee township	395	.....
Lewis township	212	.....
Payne township	311	.....
GRAHAM COUNTY	5,029	4,258
Allodium township (*q*)	427	.....
Bryant township	270	285
Gettysburg township	541	510
Graham township (*r*)	380	1,134
Happy Hollow township (*b*)	275	.....
Hill township, including Hill city	875	539
Hill city	545	.....
Indiana township (*s*)	484	511
Millbrook township (*t*)	157	446
Morelaw township	347	381
Nicodemus township	300	452
Pioneer township (*u*)	362	.....
Solomon township (*v*)	328	.....
Wild Horse township (*b*)	283	.....
GRANT COUNTY (*w*)	1,308	9
Howard township	96	.....
Lincoln township, including Appomattox and Ulysses cities.	460	.....
Appomattox city	34	.....
Ulysses city	198	.....
Sheridan township	150	.....
Sherman township	238	.....
Sullivan township	196	.....
Thomas township	168	.....
GRAY COUNTY (*x*)	2,415	.....
Cimarron township	445	.....
Foot township	251	.....
Hess township	334	.....
Ingalls township	549	.....
Logan township	302	.....
Montezuma township	354	.....
Richland township	180	.....
GREELEY COUNTY (*p*)	1,264	3
Colony township	475	.....
Harrison township	166	.....
Tribune township, including Horace and Tribune cities.	623	.....
Horace city	150	.....
Tribune city	90	.....

l Organized from part of Jefferson township since 1880.
m Part taken to form Wingfield township since 1880.
n Part taken to form Blakely township since 1880.
o Organized from part of Jackson township since 1880.
p Not divided into civil townships in 1880.
q Organized from part of Indiana township since 1880.
r Part taken to form Pioneer township since 1880.
s Part taken to form Allodium township since 1880.
t Part taken to form Solomon township since 1880.
u Organized from part of Graham township since 1880.
v Organized from part of Millbrook township since 1880.
w Part taken to form Finney county and part given to Hamilton county in 1884; reorganized from parts of same in 1887.
x Organized from parts of Finney, Ford, and Hodgeman counties in 1887.

TABLE 3.—AGGREGATE POPULATION BY MINOR CIVIL DIVISIONS—Continued.

KANSAS—Continued.

MINOR CIVIL DIVISIONS.	1890	1880
GREENWOOD COUNTY	16,309	10,548
Bachelor township (a)	688	.....
Eureka city (b)	2,259	1,127
Eureka township (c)	668	1,994
Fall River township	1,081	1,019
Janesville township, incl. Hamilton city	1,353	588
Hamilton city	206	.....
Lane township	710	394
Madison township, incl. Madison city	1,565	849
Madison city	623	123
Otter Creek township	1,340	882
Pleasant Grove township	640	509
Quincy township, including Neal city	877	573
Neal city	144	.....
Salem township	1,010	621
Salt Springs township, incl. Fall River city	1,507	1,293
Fall River city	454	102
Shell Rock township	649	459
Spring Creek township, incl. Reece city	605	295
Reece city	179	.....
Twin Grove township, incl. Severy city	1,357	1,072
Severy city (d)	389	306
HAMILTON COUNTY (e)	2,027	168
Bear Creek township	142	.....
Coolidge township, incl. Coolidge city	626	.....
Coolidge city	472	.....
Kendall township, including Kendall city	248	.....
Kendall city	67	.....
Lamont township } (f)	370	.....
Midway township } (f)		
Liberty township	57	.....
Richland township	130	.....
Syracuse township, incl. Syracuse city	454	.....
Syracuse city	324	.....
HARPER COUNTY	13,266	4,133
Anthony city (g)	1,806	345
Anthony township (h)	840	1,022
Banner township (i)	529	.....
Berlin township (j)	323	.....
Blaine township (k)	388	.....
Chicaskia township (l)	453	597
Eagle township (k)	274	.....
Empire township (m)	271	.....
Garden township (n)	297	.....
Grant township (o)	461	.....
Greene township (m)	328	.....
Harper city (p)	1,579	.....
Harper township (q)	632	747
Lake township (r)	502	260
Lawn township (s)	419	.....
Odell township (k)	688	.....
Pilot Knob township (t)	537	.....
Ruella township (u), incl. Attica city	827	251
Attica city	553	.....
Silver Creek township (v), including Freeport city	621	499
Freeport city	138	.....
HARPER COUNTY—Continued.		
Spring township	407	151
Stohrville township (w), incl. Bluff city	1,084	606
Bluff city	194	.....
HARVEY COUNTY	17,601	11,451
Alta township	616	523
Burrton township, including Burrton city	1,083	714
Burrton city	695	386
Darlington township	612	472
Emma township	715	528
Garden township	719	528
Halstead township, incl. Halstead city	1,817	870
Halstead city	1,071	.....
Highland township	611	538
Lake township	476	375
Lakin township	621	455
Macon township	713	574
Newton city	5,605	2,601
Ward 1	1,692	
Ward 2	1,261	
Ward 3	1,358	
Ward 4	1,294	
Newton township	737	728
Pleasant township	729	587
Richland township	495	372
Sedgwick township, incl. Sedgwick city	1,254	939
Sedgwick city	652	415
Walton township, including Walton city	798	647
Walton city	249	167
HASKELL COUNTY (x)	1,077	.....
Arapahoe township	93	.....
Boone township	96	.....
Dudley township	68	.....
Example township	165	.....
Haskell township, incl. Santa Fe city	249	.....
Santa Fe city	166	.....
Ivanhoe township	154	.....
Lockport township	109	.....
Loco township	107	.....
Review township	36	.....
HODGEMAN COUNTY (y)	2,395	1,704
Benton township (z)	67	.....
Center township (aa), incl. Jetmore city	624	453
Jetmore city	324	.....
Hallet township (z)	122	.....
Marena township	450	465
North Roscoe township (z)	227	.....
Sawlog township (bb)	133	.....
South Roscoe township (z)	177	.....
Sterling township	395	529
Valley township (bb)	200	.....

a Organized from part of Eureka township since 1880.
b Formerly in Eureka township; made independent since 1880.
c Part taken to form Bachelor township since 1880. Eureka city, formerly in Eureka township, made independent since 1880.
d Formerly Gould.
e Not divided into civil townships in 1880. Stanton county and parts of Grant and Kearny counties annexed in 1884; parts taken to reorganize Grant, Kearny, and Stanton counties in 1887.
f Not separately returned.
g Formerly in Anthony township; made independent since 1880.
h Parts taken to form Banner, Berlin, and Pilot Knob townships since 1880. Anthony city, formerly in Anthony township, made independent since 1880.
i Organized from parts of Anthony and Harper townships since 1880.
j Organized from parts of Anthony, Silver Creek, and Stohrville townships since 1880.
k Organized since 1880.
l Part taken to form Pilot Knob township since 1880.
m Organized from part of Ruella township since 1880.
n Organized from part of Lake township since 1880.
o Organized from part of Harper township since 1880.
p Formerly in Harper township; made independent since 1880.
q Parts taken to form Banner, Grant, and Pilot Knob townships since 1880. Harper city, formerly in Harper township, made independent since 1880.
r Parts taken to form Garden and Lawn townships since 1880.
s Organized from parts of Lake and Ruella townships since 1880.
t Organized from parts of Anthony, Chicaskia, Harper, and Silver Creek townships since 1880.
u Parts taken to form Empire, Greene, and Lawn townships since 1880.
v Parts taken to form Berlin and Pilot Knob townships since 1880.
w Part taken to form Berlin township since 1880.
x Organized from part of Finney county in 1887.
y Parts of Buffalo and Foote counties annexed in 1884; parts taken to form Garfield and Gray counties in 1887.
z Roscoe township (population 257 in 1880) formed into Benton, Hallet, and North and South Roscoe townships since 1880.
aa Parts taken to form Sawlog and Valley townships since 1880.
bb Organized from part of Center township since 1880.

TABLE 3.—AGGREGATE POPULATION BY MINOR CIVIL DIVISIONS—Continued.

KANSAS—Continued.

MINOR CIVIL DIVISIONS.		1890	1880
JACKSON COUNTY		14,626	10,718
Adrian township (a)		424	.....
Cedar township (b)		1,001	1,209
Douglas township		1,283	1,051
Franklin township (b)		790	2,521
Garfield township (c)		1,037	.....
Grant township		1,231	992
Holton city		2,727	.....
Ward 1	807		
Ward 2	1,043		
Ward 3	877		
Jefferson township, incl. Circleville city		1,130	826
Circleville city		215	122
Liberty township		714	646
Netawaka township, incl. Netawaka city		846	758
Netawaka city		267	.....
Soldier township, including Soldier city		975	599
Soldier city		193	98
Straight Creek township		696	976
Washington township (d)		641	723
Whiting township, incl. Whiting city		1,131	417
Whiting city		381	221
JEFFERSON COUNTY		16,620	15,563
Delaware township, incl. Valley Falls city		2,859	2,722
Valley Falls city		1,180	1,016
Fairview township		777	705
Jefferson township, incl. Winchester city		1,569	1,639
Winchester city		429	413
Kaw township		785	838
Kentucky township, incl. Perry city (e)		1,560	1,556
Norton township, incl. Nortonville city		1,508	1,376
Nortonville city		669	350
Osawkie township		1,078	965
Oskaloosa township, incl. Oskaloosa city		2,019	2,000
Oskaloosa city		773	725
Rock Creek township		1,613	1,147
Rural township		1,013	1,027
Sarcoxie township		617	716
Union township, including McLouth city		1,222	872
McLouth city		311	.....
JEWELL COUNTY		19,349	17,475
Allen township, incl. part of Randall city		789	653
Randall city (part of)		91	.....
Total for Randall city, in Allen and Prairie townships.		239	.....
Athens township		601	746
Browns Creek township		594	666
Buffalo township, including Jewell city		1,393	1,050
Jewell city		702	372
Burr Oak township, incl. Burr Oak city		1,448	1,237
Burr Oak city		597	425
Calvin township		513	503
Center township, including Mankato city		1,359	1,017
Mankato city		800	506
Erving township		566	565
Ezbon township		797	557
Grant township		828	674
Harrison township		702	638
Highland township		620	658
Holmwood township		628	698
Ionia township		684	1,142
Jackson township		681	496
Limestone township		761	702
Montana township		772	788
Odessa township (f)		588	.....
Prairie township, incl. part of Randall city		773	701
Randall city (part of)		148	.....
Richland township		578	714
Sinclair township (g)		644	584
Vicksburg township		716	725
Walnut township		787	666
Washington township		628	544
White Mound township		899	751

MINOR CIVIL DIVISIONS.		1890	1880
JOHNSON COUNTY		17,385	16,853
Aubry township		1,157	1,216
Gardner township, incl. Gardner city		1,286	1,321
Gardner city		515	203
Lexington township		1,871	2,042
McCamish township, incl. Edgerton city		1,249	1,330
Edgerton city		321	.....
Monticello township		1,437	1,396
Olathe city		3,294	2,285
Ward 1	1,102		
Ward 2	1,030		
Ward 3	1,162		
Olathe township		1,495	1,545
Oxford township		1,911	1,950
Shawnee township		2,495	2,477
Springhill township, incl. Springhill city		1,190	1,291
Springhill city		573	502
KEARNY COUNTY (h)		1,571	159
Hartland township, incl. Hartland city		301	.....
Hartland city		193	.....
Hibbard township		158	.....
Kearny township		178	.....
Kendall township		186	.....
Lakin township, including Lakin city		620	.....
Lakin city		258	.....
Southside township		128	.....
KINGMAN COUNTY		11,823	3,713
Allen township		324	195
Belmont township		349	502
Bennett township, incl. Norwich city		786	185
Norwich city		301	.....
Canton township (f)		259	.....
Chicaskia township (f), incl. Spivey city		516	.....
Spivey city		205	.....
Dale township (f)		328	.....
Dresden township (f)		372	.....
Eagle township (f)		359	.....
Eureka township (i)		330	.....
Evan township		440	383
Galesburg township		578	351
Hoosier township (j)		396	379
Kingman city (k)		2,390	.....
Ward 1	848		
Ward 2	522		
Ward 3	592		
Ward 4	428		
Kingman township (f)		275	.....
Liberty township (f)		292	.....
Ninnescah township (l)		484	970
Peters township (f)		235	.....
Richland township (f)		434	.....
Rochester township (f)		348	.....
Rural township (f)		455	.....
Union township (f)		345	.....
Valley township (f)		478	.....
Vinita township		411	276
White township (m)		639	472
KIOWA COUNTY (n)		2,873	.....
Brenham township		220	.....
Butler township		103	.....
Center township, incl. Greensburg city		624	.....
Greensburg city		515	.....
Garfield township		121	.....
Glick township		224	.....
Kiowa township		76	.....
Lincoln township		186	.....
Martin township, incl. Mullinville city		365	.....
Mullinville city		79	.....
Reeder township		77	.....

a Organized from part of Washington township since 1880.
b Part taken to form Garfield township since 1880.
c Organized from parts of Cedar and Franklin townships since 1880.
d Part taken to form Adrian township since 1880.
e Not separately returned.
f Organized since 1880.
g Formerly St. Clair.
h Part taken to form Finney county and part given to Hamilton county in 1884; reorganized from parts of the same in 1887.
i Organized from part of Hoosier township since 1880.
j Part taken to form Eureka township since 1880.
k Organized from parts of Kingman (now Ninnescah) and White townships since 1880.
l Formerly Kingman; part taken to form Kingman city since 1880.
m Part taken to form Kingman city since 1880.
n Organized from parts of Comanche and Edwards counties in 1886.

TABLE 3.—AGGREGATE POPULATION BY MINOR CIVIL DIVISIONS—Continued.

KANSAS—Continued.

MINOR CIVIL DIVISIONS.	1890	1880
KIOWA COUNTY—Continued.		
Union township	88	.....
Ursula township	164	.....
Valley township	133	.....
Wellsford township	492	.....
LABETTE COUNTY	27,586	22,735
Canada township	741	675
Chetopa city (a)	2,265	1,305
Elm Grove township, incl. Edna town	1,400	1,096
Edna town	321	26
Fairview township	826	852
Hackberry township	1,184	1,104
Howard township	828	752
Labetto township	773	626
Liberty township	861	906
Montana township	838	871
Mound Valley township, including Mound Valley city.	1,829	1,408
Mound Valley city	545	138
Mount Pleasant township, including Altamont city.	1,230	657
Altamont city	454	.....
Neosho township	621	728
North township	850	895
Osage township	1,588	1,394
Oswego city	2,574	2,351
Oswego township	660	942
Parsons city	6,736	4,199
Ward 1	2,168	
Ward 2	1,631	
Ward 3	1,483	
Ward 4	1,454	
Richland township (a)	1,068	2,585
Walton township	714	694
LANE COUNTY (b)	2,060	601
Alamota township	182	.....
Blaine township	299	.....
Cheyenne township	267	.....
Cleveland township	101	.....
Dighton township, incl. Dighton city	518	.....
Dighton city	304	.....
Spring Creek township	125	.....
Sutton township	109	.....
White Rock township	291	.....
Wilson township	168	.....
LEAVENWORTH COUNTY	38,485	32,355
Alexandria township	1,108	1,250
Delaware township, incl. Lansing city	4,847	2,620
Lansing city	1,468	933
Easton township	1,238	1,235
Fairmount township	1,184	1,143
High Prairie township	1,286	1,238
Kickapoo township	3,427	2,772
Leavenworth city	19,768	16,546
Ward 1	3,270	
Ward 2	2,781	
Ward 3	3,492	
Ward 4	2,795	
Ward 5	3,216	
Ward 6	4,214	
Reno township	1,003	987
Sherman township, incl. Linwood city	1,487	1,403
Linwood city	306	.....
Stranger township	1,102	1,330
Tonganoxie township, including Tonganoxie city.	2,035	1,831
Tonganoxie city	673	426
LINCOLN COUNTY	9,709	8,582
Battle Creek township	411	459
Beaver township	293	472
LINCOLN COUNTY—Continued.		
Cedron township	538	574
Colorado township	661	504
Elkhorn township, including Lincoln city	1,653	1,009
Lincoln city (c)	1,100	422
Franklin township	507	354
Golden Belt township	373	318
Grant township (d)	486	576
Hanover township (e)	342	.....
Highland township	316	250
Indiana township	543	463
Logan township	400	383
Madison township	314	323
Marion township	377	467
Orange township	504	578
Pleasant township (d)	455	803
Salt Creek township	470	429
Scott township	488	412
Valley township	236	208
Vesper township (f)	342	.....
LINN COUNTY	17,215	15,298
Blue Mound township, including Blue Mound city.	1,732	911
Blue Mound city	689	.....
Centerville township	1,662	1,553
Liberty township	1,423	994
Lincoln township, incl. La Cygne city	2,258	2,113
La Cygne city	1,135	835
Mound township, including Mound city	1,929	1,471
Mound city	888	443
Paris township	1,473	1,500
Potosi township, incl. Pleasanton city	2,839	2,347
Pleasanton city	1,139	709
Scott township	1,216	1,427
Sheridan township, incl. Prescott city	1,216	1,291
Prescott city	241	151
Stanton township	635	689
Valley township	832	1,002
LOGAN COUNTY (g)	3,384	.....
Augustine township	156	.....
Elkader township	235	.....
Leis township	74	.....
Logansport township	199	.....
McAllaster township	295	.....
Monument township	429	.....
Oakley township, including Oakley city	565	.....
Oakley city	176	.....
Paxton township	224	.....
Russell Springs township, including Russell Springs city.	414	.....
Russell Springs city	117	.....
Western township	272	.....
Winona township	521	.....
LYON COUNTY	23,196	17,326
Agnes township	1,406	943
Americus township, incl. Americus city	1,857	1,906
Americus city	393	431
Center township	1,428	848
Elmendaro township, incl. Hartford city	2,197	1,444
Hartford city	441	.....
Emporia city	7,551	4,631
Ward 1	1,879	
Ward 2	1,800	
Ward 3	2,529	
Ward 4	1,343	
Emporia township	2,374	2,525
Fremont township	1,148	912
Ivy township (h)	498	.....
Jackson township, incl. Neosho Rapids city.	1,845	1,531
Neosho Rapids city	308	80
Pike township	1,002	987
Reading township	948	715
Waterloo township (i)	942	884

a Chetopa city, formerly in Richland township, made independent since 1880.
b Not divided into civil townships in 1880.
c Formerly Lincoln Center.
d Part taken to form Hanover township since 1880.
e Organized from parts of Grant and Pleasant townships since 1880.
f Organized since 1880.
g Formerly St. John; organized from part of Wallace county in 1881.
h Organized from part of Waterloo township since 1880.
i Part taken to form Ivy township since 1880.

TABLE 3.—AGGREGATE POPULATION BY MINOR CIVIL DIVISIONS—Continued.

KANSAS—Continued.

MINOR CIVIL DIVISIONS.		1890	1880
McPHERSON COUNTY		21,614	17,143
Battle Hill township		429	501
Bonaville township		329	424
Canton township, including Canton city		1,050	950
Canton city		420	396
Castle township, including Windom city		660	509
Windom city		165	.....
Delmore township		504	596
Empire township, including Galva city		947	684
Galva city		255	87
Groveland township		571	479
Gypsum Creek township		591	642
Harper township		427	480
Hayes township		590	509
Jackson township		684	506
King township		581	467
Little Valley township		496	435
Lone Tree township		1,089	1,139
McPherson city (*a*)		3,172	1,590
Ward 1	1,161		
Ward 2	750		
Ward 3	844		
Ward 4	417		
McPherson township (*a*)		699	2,267
Marquette township (*b*), including Marquette city.		929	537
Marquette city		367	.....
Meridian township		765	643
Mound township, incl. Moundridge city		1,150	663
Moundridge city		443	.....
New Gottland township		669	634
Smoky Hill township, incl. Lindsborg city		1,686	1,177
Lindsborg city		968	466
South Sharp Creek township		459	370
Spring Valley township		763	668
Superior township		1,001	634
Turkey Creek township		794	659
Union township		579	570
MARION COUNTY		20,539	12,453
Blaine township (*c*)		355	.....
Catlin township		719	598
Center township (*d*)		760	1,724
Clark township (*e*)		482	.....
Clear Creek township (*f*)		1,031	671
Colfax township (*g*)		408	.....
Doyle township (*h*), incl. Florence city		1,549	1,489
Florence city		1,229	954
Durham Park township (*i*)		707	.....
East Branch township (*j*)		572	.....
Fairplay township		523	447
Gale township (*k*)		722	866
Grant township		675	481
Lehigh township (*l*)		890	.....
Liberty township (*m*)		1,118	1,702
Logan township (*n*)		563	.....
Lost Springs township (*o*)		558	.....
Marion city (*p*)		2,047	857
Ward 1	639		
Ward 2	610		
Ward 3	360		
Ward 4	438		
Menno township (*q*)		799	.....
Milton township (*r*)		432	.....
Peabody township, incl. Peabody city		2,118	1,585
Peabody city		1,474	1,087

a McPherson city, formerly in McPherson township, made independent since 1880.
b Formerly Sharps Creek.
c Organized from part of Logan township in 1889.
d Part taken to form Colfax township since 1880. Marion city, formerly in Center township, made independent since 1880.
e Organized from part of Gale township since 1880.
f Part taken to form Lost Springs township since 1880.
g Organized from part of Center township since 1880.
h Part taken to form Milton township since 1880.
i Organized since 1880; part taken to form Logan township.
j Branch township (population 1,131 in 1880) formed into East and West Branch townships since 1880.
k Part taken to form Clark township since 1880.
l Organized from part of Risley township since 1880.
m Part taken to form Menno township since 1880.
n Organized from part of Durham Park township since 1880; part taken to form Blaine township in 1889.
o Organized from part of Clear Creek township since 1880.
p Formerly Marion Center in Center township; made independent since 1880.
q Organized from part of Liberty township since 1880.
r Organized from part of Doyle township since 1880.

MINOR CIVIL DIVISIONS.		1890	1880
MARION COUNTY—Continued.			
Risley township (*s*), incl. Hillsboro city		1,406	698
Hillsboro city		555	133
Summit township		488	421
West Branch township (*j*)		766	.....
Wilson township		851	640
MARSHALL COUNTY		23,912	16,136
Balderson township (*t*)		773	.....
Blue Rapids City township, including Blue Rapids city.		1,477	1,299
Blue Rapids city		936	829
Blue Rapids township, incl. Irving city		1,378	1,139
Irving city		375	.....
Center township		717	592
Clear Fork township		1,014	619
Cleveland township (*u*)		360	.....
Cottage Hill township (*v*)		619	.....
Elm Creek township		586	387
Franklin township, including Home city		819	427
Home city		134	.....
Guittard township (*w*), incl. Beattie city		1,210	1,022
Beattie city		648	270
Herkimer township (*x*)		693	.....
Logan township (*y*)		840	.....
Marysville city (*z*)		1,913	1,249
Ward 1	462		
Ward 2	652		
Ward 3	361		
Ward 4	438		
Marysville township (*aa*)		656	3,781
Murray township (*bb*), including Axtell city.		1,615	1,178
Axtell city		643	255
Noble township		1,057	620
Oketo township (*x*), including Oketo city		1,104	.....
Oketo city		334	.....
Richland township (*cc*), including Summerfield city.		795	.....
Summerfield city		102	.....
Rock township		712	540
St. Bridget township (*dd*)		889	.....
Vermilion township (*ee*), including Frankfort city.		1,936	1,770
Frankfort city		1,053	.....
Walnut township (*ff*)		720	.....
Waterville township (*gg*), incl. Waterville city.		1,265	2,094
Waterville city		577	615
Wells township		764	668
MEADE COUNTY (*hh*)		2,542	296
Cimarron township		184	.....
Crooked Creek township		172	.....
Eden township		106	.....
Fowler township		419	.....
Logan township		205	.....
Meade Center township, incl. Meade city		705	.....
Meade city		457	.....
Mertilla township		72	.....
Odee township		183	.....
Sand Creek township		217	.....
West Plains township, including West Plains city.		279	.....
West Plains city		62	.....

s Part taken to form Lehigh township since 1880.
t Organized from parts of Guittard and Marysville townships since 1880.
u Organized from part of Vermilion township since 1880.
v Organized from part of Waterville township since 1880.
w Parts taken to form Balderson and Richland townships since 1880.
x Organized from part of Marysville township since 1880.
y Organized since 1880.
z Formerly in Marysville township; made independent since 1880.
aa Parts taken to form Balderson, Herkimer, Oketo, and Walnut townships since 1880. Marysville city, formerly in Marysville township, made independent since 1880.
bb Part taken to form St. Bridget township since 1880.
cc Organized from part of Guittard township since 1880.
dd Organized from part of Murray township since 1880.
ee Part taken to form Cleveland township since 1880.
ff Organized from parts of Marysville and Waterville townships since 1880.
gg Parts taken to form Cottage Hill and Walnut townships since 1880.
hh Not divided into civil townships in 1880.

TABLE 3.—AGGREGATE POPULATION BY MINOR CIVIL DIVISIONS—Continued.

KANSAS—Continued.

MINOR CIVIL DIVISIONS.	1890	1880
MIAMI COUNTY	19,614	17,802
Marysville township	1,597	1,599
Miami township	961	1,206
Middle Creek township	1,233	1,260
Mound township	736	739
Osage township, including Fontana city	1,193	1,196
Fontana city	256	174
Osawatomie township, including Osawatomie city.	3,518	1,999
Osawatomie city	a2,662	681
Paola city	2,943	2,312
Ward 1	637	
Ward 2	824	
Ward 3	815	
Ward 4	667	
Paola township	762	1,008
Richland township	1,370	1,436
Stanton township	887	904
Sugar Creek township	777	809
Tenmile township (b)	938	.....
Valley township	993	867
Wea township (c), incl. Louisburg city	1,706	2,467
Louisburg city	760	499
MITCHELL COUNTY	15,037	14,911
Asberville township	702	693
Beloit city (d)	2,455	1,835
Ward 1	861	
Ward 2	709	
Ward 3	885	
Beloit township (d)	1,004	2,793
Bloomfield township	571	624
Blue Hills township	422	449
Carr Creek township	426	461
Cawker township, including Cawker city	1,490	1,663
Cawker city	898	1,039
Center township	471	579
Custer township	443	390
Eureka township	393	407
Glenelder township, incl. Glenelder city	1,070	847
Glenelder city	407	165
Hayes township	463	524
Logan township	677	665
Lulu township	796	745
Pittsburg township	565	529
Plum Creek township	560	673
Round Springs township	220	304
Salt Creek township	370	514
Solomon Rapids township	574	637
Turkey Creek township	675	698
Walnut Creek township	690	716
MONTGOMERY COUNTY	23,104	18,213
Caney township, including Caney city	1,967	1,151
Caney city	542	.....
Cherokee township	735	837
Cherry township (e)	940	1,570
Cherryvale city (e)	2,104	690
Coffeyville city (f)	2,282	753
Drum Creek township	855	873
Fawn Creek township	1,422	1,182
Independence city	3,127	2,915
Independence township	1,859	1,605
Liberty township, incl. Liberty village	1,211	1,022
Liberty village	344	93
Louisburg township, including Elk city	2,206	1,867
Elk city	796	383
MONTGOMERY COUNTY—Continued.		
Parker township (f)	857	1,527
Rutland township	1,251	1,061
Sycamore township	1,481	1,669
West Cherry township	807	934
MORRIS COUNTY	11,381	9,265
Clark Creek township	467	447
Council Grove city (g)	2,211	1,042
Council Grove township (g)	487	1,632
Diamond Valley township (h)	523	358
Elm Creek township	1,060	931
Fourmile township (i)	314	.....
Garfield township (i)	637	.....
Grandview township (j)	573	.....
Highland township (h)	407	469
Neosho township	698	723
Ohio township	734	595
Parker township, incl. Parkerville city	860	1,002
Parkerville city	202	.....
Rolling Prairie township, incl. White city.	999	509
White city	391	158
Valley township (k), incl. Dunlap city	927	1,996
Dunlap city	408	247
Warren township	484	603
MORTON COUNTY (l)	724	9
Cimarron township	116	.....
Maud township	80	.....
Missouri township	85	.....
Morton township	150	.....
Richfield township, incl. Richfield city	244	.....
Richfield city	164	.....
Taloga township	49	.....
NEMAHA COUNTY (m)	19,249	12,462
Adams township (n)	609	.....
Berwick township (o)	826	.....
Capioma township (p)	797	864
Clear Creek township	805	490
Gilman township, including Oneida city	981	637
Oneida city	311	163
Granada township	714	618
Harrison township	970	559
Home township (q), incl. Centralia city	1,384	963
Centralia city	531	289
Illinois township, including Corning city	929	554
Corning city	291	63
Marion township	867	370
Mitchell township (r)	713	.....
Nemaha township	659	566
Neuchatel township	631	524
Red Vermilion township	627	528
Reilly township	612	301
Richmond township (s)	914	1,971
Rock Creek township (t), including Sabetha city.	2,078	1,854
Sabetha city	1,368	849
Seneca city (u)	2,032	1,203
Ward 1	552	
Ward 2	704	
Ward 3	776	
Washington township	1,000	461
Wetmore township, incl. Wetmore city	1,101	663
Wetmore city	522	340

a Includes Kansas State Insane Asylum (population 621).
b Organized from part of Wea township since 1880.
c Part taken to form Tenmile township since 1880.
d Beloit city, formerly in Beloit township, made independent since 1880.
e Cherryvale city, formerly in Cherry township, made independent since 1880.
f Coffeyville city, formerly in Parker township, made independent since 1880.
g Council Grove city, formerly in Council Grove township, made independent since 1880.
h Part taken to form Grandview township since 1880.
i Organized from part of Valley township since 1880.
j Organized from parts of Diamond Valley and Highland townships since 1880.
k Parts taken to form Fourmile and Garfield townships since 1880.
l Formerly Kansas; not divided into civil townships in 1880.
m Valley township (population 539 in 1880) taken to form Adams and Mitchell townships since 1880.
n Organized from parts of Capioma and Valley townships since 1880.
o Organized from part of Rock Creek township since 1880.
p Part taken to form Adams township since 1880.
q Part taken to form Mitchell township since 1880.
r Organized from parts of Home, Richmond, and Valley townships since 1880.
s Part taken to form Mitchell township since 1880. Seneca city, formerly in Richmond township, made independent since 1880.
t Part taken to form Berwick township since 1880.
u Formerly in Richmond township; made independent since 1880.

TABLE 3.—AGGREGATE POPULATION BY MINOR CIVIL DIVISIONS—Continued.

KANSAS—Continued.

MINOR CIVIL DIVISIONS.	1890	1880
NEOSHO COUNTY	18,561	15,121
Big Creek township	1,070	1,036
Canville township	1,103	878
Centerville township	1,118	1,054
Chanute city (*a*)	2,826	887
Chetopa township, incl. Thayer city	1,499	1,203
Thayer city	544	311
Erie township, including Erie city	2,296	1,334
Erie city	1,176	270
Grant township	1,351	1,035
Ladore township	1,045	1,055
Lincoln township	1,018	1,228
Mission township, incl. Osage Mission city	2,152	2,266
Osage Mission city	1,097	1,306
Shiloh township	1,002	988
Tioga township (*a*)	994	1,851
Walnut Grove township	1,087	1,193
NESS COUNTY	4,944	3,722
Bazine township	563	731
Center township (*b*), including Ness city	999	722
Ness city	869	31
Eden township (*b*)	252	239
Forrester township (*c*)	187	.....
Franklin township	513	534
High Point township	399	670
Johnson township	247	170
Nevada township (*b*)	600	184
Ohio township (*b*)	410	190
Waring township	774	282
NORTON COUNTY	10,617	6,998
Aldine township (*d*)	324	531
Almelo township (*e*)	254	.....
Almena township, incl. Almena village	1,095	876
Almena village	366	.....
Belle Plaine township (*f*)	266	.....
Center township, including Norton city	1,762	996
Norton city	1,074	634
Crystal township (*f*)	411	.....
Emmett township (*f*)	504	.....
Garfield township (*f*)	350	.....
Grant township	522	586
Harrison township (*g*)	636	.....
Highland township (*h*)	269	.....
Lenora township (*e*), incl. Lenora city	460	.....
Lenora city	231	34
Leota township	822	969
Lincoln township (*i*)	264	.....
Modell township (*i*)	350	.....
Nohle township (*j*)	220	.....
Orange township (*i*)	229	.....
Rock Branch township	447	778
Rockwell township (*f*)	363	.....
Sand Creek township (*i*)	316	.....
Solomon township	399	604
West Union township	354	684
OSAGE COUNTY	25,062	19,642
Agency township (*k*), incl. Quenemo city	1,388	1,809
Quenemo city	643	122
Arvonia township	770	857
Barclay township (*l*)	721	509
Burlingame township (*m*), including Burlingame city.	2,942	4,031
Burlingame city	1,472	1,370
Dragoon township	734	800
Elk township (*n*), incl. Overbrook city	1,292	.....
Overbrook city	172	.....
OSAGE COUNTY—Continued.		
Fairfax township	932	674
Grant township (*o*)	935	.....
Junction township	1,185	1,264
Lincoln township (*p*)	714	.....
Melvern township, incl. Melvern city	1,543	1,305
Melvern city	461	103
Olivet township	867	582
Osage city	3,469	2,098
Ward 1	1,206	
Ward 2	793	
Ward 3	895	
Ward 4	575	
Ridgeway township (*q*), including Carbondale city.	1,720	2,696
Carbondale city	847	710
Scranton township (*r*), incl. Scranton city	2,451	.....
Scranton city	1,572	835
Superior township (*l*)	1,544	1,881
Valley Brook township, incl. Lyndon city	1,855	1,136
Lyndon city	935	.....
OSBORNE COUNTY	12,083	12,517
Bethany township	619	594
Bloom township	604	526
Corinth township	462	581
Covert township (*f*)	369	.....
Delhi township	567	533
Grant township	439	557
Hancock township (*f*)	341	.....
Hawkeye township	518	554
Independence township	340	442
Jackson township	449	450
Kill Creek township	325	379
Lawrence township	411	510
Liberty township	159	949
Mount Ayr township	437	557
Natoma township (*f*)	141	.....
Osborne city (*s*)	1,174	719
Penn township (*s*)	552	1,495
Ross township, including Downs city	1,569	1,119
Downs city	938	465
Round Mound township	264	465
Sumner township, including Alton city	853	923
Alton city	338	.....
Tilden township	512	662
Valley township (*f*)	338	.....
Victor township	317	376
Winfield township	323	845
OTTAWA COUNTY (*t*)	12,581	10,307
Bennington township, including Bennington city.	800	832
Bennington city	390	.....
Blaine township (*f*)	437	.....
Buckeye township (*f*)	419	.....
Center township (*u*)	394	1,838
Chapman township	506	846
Concord township	498	613
Culver township (*v*)	635	1,111
Durham township (*f*)	256	.....
Fountain township	653	829
Garfield township (*f*)	518	.....
Grant township	405	384
Henry township	382	364
Lincoln township	555	400
Logan township (*w*)	663	1,198
Minneapolis city (*u*)	1,756	1,084
Morton township (*x*), incl. Tescott village	697	.....
Tescott village	209	.....

a Chanute city, formerly in Tioga township, made independent since 1880.
b Part taken to form Forrester township since 1880.
c Organized from parts of Center, Eden, Nevada, and Ohio townships since 1880.
d Part taken to form Harrison township in 1889.
e Twin Mound township (population 974 in 1880) formed into Almelo and Lenora townships since 1880.
f Organized since 1880.
g Organized from part of Aldine township in 1889.
h Organized from part of Nohle township since 1880.
i Organized in 1880.
j Organized since 1880; part taken to form Highland township.
k Part taken to form Lincoln township since 1880.
l Part taken to form Grant township since 1880.
m Part taken to form Scranton township since 1880.
n Organized from part of Ridgeway township since 1880.
o Organized from parts of Barclay and Superior townships since 1880.
p Organized from part of Agency township since 1880.
q Part taken to form Elk township since 1880.
r Organized from part of Burlingame township since 1880.
s Osborne city, formerly in Penn township, made independent since 1880.
t Information as to changes in minor civil divisions incomplete.
u Minneapolis city, formerly in Center township, made independent since 1880.
v Part taken to form Morton township since 1880.
w Part taken to form Sherman township since 1880.
x Organized from part of Culver township since 1880.

TABLE 3.—AGGREGATE POPULATION BY MINOR CIVIL DIVISIONS—Continued.

KANSAS—Continued.

MINOR CIVIL DIVISIONS.	1890	1880
OTTAWA COUNTY—Continued.		
Ottawa township	390	652
Richland township (a)	417	.....
Sheridan township, incl. Delphos city	1,146	1,240
Delphos city	561	256
Sherman township (b)	544	.....
Stanton township (a)	510	.....
PAWNEE COUNTY	5,204	5,396
Ash Valley township (a)	180	.....
Browns Grove township (c)	265	570
Conkling township (a)	67	.....
Garfield township	389	446
Grant township	177	228
Keysville township (d)	155	.....
Larned city (e)	1,861	1,066
Ward 1	488	
Ward 2	504	
Ward 3	423	
Ward 4	446	
Larned township (f)	495	1,842
Logan township (g)	172	.....
Pawnee township	319	572
Pleasant Ridge township	179	326
Pleasant Valley township (h)	439	913
River township (i)	279	.....
Walnut township	227	499
PHILLIPS COUNTY	13,661	12,014
Arcade township	547	476
Beaver township (a)	414	.....
Belmont township	410	513
Bow Creek township	372	479
Crystal township	516	674
Dayton township	426	270
Deer Creek township	499	542
Freedom township	385	391
Glenwood township	328	388
Granite township	592	452
Greenwood township	471	407
Kirwin township, including Kirwin city	1,180	1,421
Kirwin city	689	807
Logan township, including Logan city	701	626
Logan city	390	275
Long Island township	877	533
Mound township	539	375
Phillipsburg township, including Phillipsburg city.	1,633	1,043
Phillipsburg city	992	309
Plainview township	173	272
Plum township	705	655
Prairieview township	656	638
Rushville township	327	248
Solomon township	679	526
Sumner township (a)	415	.....
Towanda township	208	257
Valley township	280	449
Walnut township	328	379
POTTAWATOMIE COUNTY	17,722	16,350
Belvue township	784	734
Blue township	730	742
Blue Valley township, incl. Olsburg city	882	681
Olsburg city	185	.....
Center township	427	509
Clear Creek township	844	657
POTTAWATOMIE COUNTY—Continued.		
Emmet township (j)	344	522
Grant township (a)	750	.....
Green township	635	594
Lincoln township	433	459
Lone Tree township	530	576
Louisville township, incl. Louisville city	980	1,110
Louisville city	382	432
Mill Creek township, incl. Onaga city	1,078	1,679
Onaga city	423	242
Pottawatomie township	955	1,105
Rock Creek township (k), including Westmoreland city.	938	1,123
Westmoreland city	478	.....
St. Clere township (l)	339	.....
St. George township	544	762
St. Mary township, incl. St. Mary city	2,163	1,418
St. Mary city	1,174	884
Shannon township (m)	520	921
Sherman township (n)	540	.....
Spring Creek township (o)	427	.....
Union township	628	634
Vienna township	346	336
Wamego township, incl. Wamego city	1,905	1,788
Wamego city	1,473	.....
PRATT COUNTY (p)	8,118	1,890
Banner township (q)	281	.....
Carmi township (r)	379	.....
Center township (s), including Pratt city	1,728	.....
Pratt city	1,418	.....
Elm township (t)	315	.....
Gove township (t)	277	.....
Grant township (u)	345	.....
Haynesville township (v)	773	532
Inka township (w)	815	1,039
Logan township (r)	278	.....
McClelland township (x)	318	.....
McPherson township (t)	421	.....
Naron township (y)	540	155
Paxon township (t)	404	.....
Richland township (z)	307	.....
Saratoga township (t)	234	.....
Springvale township (aa)	194	83
Valley township (t)	509	.....
RAWLINS COUNTY (bb)	6,756	1,623
Achilles township	217	.....
Arbor township	171	.....
Atwood township, including Atwood city	657	.....
Atwood city	450	.....
Beaver township	246	.....
Burntwood township	648	.....
Celia township	527	.....
Clinton township	359	.....
Driftwood township	585	.....
Grant township	181	.....
Herndon township	644	.....
Jefferson township	211	.....
Laing township	280	.....
Logan township	327	.....
Ludell township	506	.....
Mikesell township	121	.....
Mirage township	264	.....
Richland township	383	.....
Rotate township	230	.....
Union township	199	.....

a Organized since 1880.
b Organized from part of Logan township since 1880.
c Part taken to form Keysville township since 1880.
d Organized from part of Browns Grove township since 1880.
e Formerly in Larned township; made independent since 1880.
f Part taken to form River township since 1880. Larned city, formerly in Larned township, made independent since 1880.
g Organized from part of Pleasant Valley township since 1880.
h Parts taken to form Logan and River townships since 1880.
i Organized from parts of Larned and Pleasant Valley townships since 1880.
j Part taken to form St. Clere township since 1880.
k Part taken to form Sherman township since 1880.
l Organized from part of Emmet township since 1880.
m Part taken to form Spring Creek township since 1880.
n Organized from part of Rock Creek township since 1880.
o Organized from part of Shannon township since 1880.
p Ludwick township (population 81 in 1880) taken to form Center, Elm, Gove, Grant, McPherson, Paxon, Richland, Saratoga, and Valley townships since 1880.
q Organized from part of Springvale township since 1880.
r Organized from parts of Haynesville and Inka townships since 1880.
s Organized from parts of Inka and Ludwick townships since 1880.
t Organized from part of Ludwick township since 1880.
u Organized from parts of Ludwick and Springvale townships since 1880.
v Parts taken to form Carmi and Logan townships since 1880.
w Parts taken to form Carmi, Center, Logan, and Richland townships since 1880.
x Organized from part of Naron township since 1880.
y Part taken to form McClelland township since 1880.
z Organized from parts of Inka, Ludwick, and Springvale townships since 1880.
aa Parts taken to form Banner, Grant, and Richland townships since 1880.
bb Not divided into civil townships in 1880.

TABLE 3.—AGGREGATE POPULATION BY MINOR CIVIL DIVISIONS—Continued.

KANSAS—Continued.

MINOR CIVIL DIVISIONS.	1890	1880
RENO COUNTY	27,079	12,826
Albion township	540	436
Arlington township (a), including Arlington city (b).	745	.....
Bell township	481	348
Castleton township	448	352
Center township	592	311
Clay township	558	441
Enterprise township (c)	464	429
Grant township, incl. Nickerson city	2,241	1,207
Nickerson city	1,662	597
Grove township	1,022	238
Haven township	1,248	867
Hayes township (d)	595	664
Huntsville township (e)	482	.....
Hutchinson city (f)	8,682	1,540
Ward 1	3,061	
Ward 2	1,813	
Ward 3	1,636	
Ward 4	2,172	
Langdon township (g)	456	565
Lincoln township	861	568
Little River township	659	731
Loda township	541	388
Medford township (h)	555	577
Medora township (i)	306	.....
Ninnescah township (i)	348	.....
Plevna township (j)	314	198
Reno township (f), incl. South Hutchinson city.	825	2,116
South Hutchinson city	321	.....
Roscoe township	344	328
Salt Creek township	750	478
Sumner township	401	536
Sylvia township (k), incl. Sylvia city	533	.....
Sylvia city	205	.....
Troy township	249	181
Valley township	843	645
Walnut township (l)	580	.....
Westminster township	416	222
REPUBLIC COUNTY	19,002	14,913
Albion township	858	503
Beaver township	640	481
Belleville city (m)	1,868	238
Ward 1	830	
Ward 2	774	
Ward 3	264	
Belleville township (m)	721	763
Big Bend township, incl. Republic city	1,094	1,085
Republic city	228	50
Cortland township, incl. Cortland city	961	661
Cortland city	267	.....
Elk Creek township	784	669
Fairview township	858	667
Farmington township	843	670
Freedom township	734	682
Grant township	903	730
Jefferson township	725	580
Liberty township	755	713
Lincoln township	756	736
Norway township	696	492
Richland township, including Cuba city	1,321	849
Cuba city	415	.....
REPUBLIC COUNTY—Continued.		
Rose Creek township	818	1,385
Scandia township, including Scandia city.	1,394	1,139
Scandia city	653	573
Union township	836	709
Washington township	783	748
White Rock township	654	651
RICE COUNTY	14,451	9,292
Atlanta township (n)	679	1,335
Center township (o)	588	.....
Eureka township (p), incl. Frederick city	542	.....
Frederick city	123	.....
Farmer township (q), including Cain city.	721	876
Cain city	83	.....
Galt township (r)	431	.....
Lincoln township, including Chase city	847	460
Chase city	358	.....
Lyons city (s)	1,754	509
Ward 1	597	
Ward 2	467	
Ward 3	322	
Ward 4	368	
Mitchell township (t)	552	.....
Pioneer township	565	393
Raymond township, incl. Raymond city	904	571
Raymond city	137	87
Rockville township (u)	343	.....
Sterling township, incl. Sterling city	2,522	1,702
Sterling city	1,641	1,014
Union township (v), incl. Little River city	1,196	1,460
Little River city	340	.....
Valley township (w)	592	809
Victoria township (x), incl. Geneseo city	1,072	900
Geneseo city	399	.....
Washington township (y)	656	786
Wilson township (z)	487	.....
RILEY COUNTY	13,183	10,430
Ashland township	281	256
Bala township, incl. Leonardville city	1,326	681
Leonardville city	410	.....
Center township (z)	496	.....
Fancy Creek township (aa)	549	760
Grant township (bb)	529	1,095
Jackson towuship (cc), incl. Randolph city.	861	1,054
Randolph city	305	262
Madison township	1,027	727
Manhattan city	3,004	2,105
Ward 1	724	
Ward 2	796	
Ward 3	780	
Ward 4	704	
Manhattan township	995	961
Mayday township (aa)	570	705
Ogden township (dd), incl. Ogden city	978	828
Ogden city	173	.....
Sherman township (ee)	588	.....
Swede Creek township	797	689
Wildcat township (ff)	595	.....
Zeandale township	587	569

a Organized from part of Langdon township since 1880.
b Not separately returned.
c Part taken to form Huntsville township since 1880.
d Parts taken to form Huntsville and Walnut townships since 1880.
e Organized from parts of Enterprise and Hayes townships since 1880.
f Hutchinson city, formerly in Reno township, made independent since 1880.
g Part taken to form Arlington township since 1880.
h Part taken to form Walnut township since 1880.
i Organized since 1880.
j Part taken to form Sylvia township since 1880.
k Organized from part of Plevna township since 1880.
l Organized from parts of Hayes and Medford townships since 1880.
m Belleville city, formerly in Belleville township, made independent since 1880.
n Part taken to form Mitchell township since 1880. Lyons city, formerly in Atlanta township, made independent in 1889.
o Organized from part of Valley township since 1880.
p Organized from part of Farmer township since 1880.
q Part taken to form Eureka township since 1880.
r Organized from parts of Union and Victoria towuships since 1880.
s Formerly in Atlanta township; made independent in 1889.
t Organized from parts of Atlanta, Union, and Victoria townships since 1880.
u Organized from parts of Union and Washington townships since 1880.
v Parts taken to form Galt, Mitchell, and Rockville townships since 1880.
w Part taken to form Center township, Rice county, since 1880.
x Parts taken to form Galt and Mitchell townships since 1880.
y Part taken to form Rockville township since 1880.
z Organized from parts of Fancy Creek and Mayday townships since 1880.
aa Part taken to form Center township, Riley county, since 1880.
bb Parts taken to form Sherman and Wildcat townships since 1880.
cc Part taken to form Sherman township since 1880.
dd Part taken to form Wildcat township since 1880.
ee Organized from parts of Grant and Jackson townships since 1880.
ff Organized from parts of Grant and Ogden townships since 1880.

TABLE 3.—AGGREGATE POPULATION BY MINOR CIVIL DIVISIONS—Continued.

KANSAS—Continued.

MINOR CIVIL DIVISIONS.	1890	1880
ROOKS COUNTY	8,018	8,112
Alcona township	120	272
Ash Rock township	401	485
Bellmont township	330	240
Bow Creek township	198	331
Corning township	300	381
Farmington township	246	610
Greenfield township	235	366
Hohart township	203	301
Iowa township	327	421
Lanark township (a)	271	.....
Logan township (a)	425	.....
Lowell township	531	367
Medicine township	236	474
Northampton township	309	546
Paradise township	490	500
Plainville township, incl. Plainville city	973	551
Plainville city	347	39
Richland township (a)	193	.....
Rush township	206	314
Stockton township, incl. Stockton city	1,140	656
Stockton city	880	411
Sugarloaf township	172	333
Twin Mound township	367	426
Walton township	345	538
RUSH COUNTY	5,204	5,490
Alexander township	212	367
Banner township	243	532
Belle Prairie township	201	265
Big Timber township	428	277
Brookdale township	310	504
Center township, incl. Rush Center city	350	572
Rush Center city	214	.....
Fairview township (b)	269	.....
Garfield township (a)	312	.....
Hampton township (c), incl. McCracken city.	590	675
McCracken city	281	.....
Illinois township (d)	256	504
Lacrosse township, incl. Lacrosse city	727	531
Lacrosse city	513	.....
Lone Star township (e)	384	.....
Pioneer township (d)	489	549
Pleasantdale township	292	474
Union township	141	240
RUSSELL COUNTY	7,333	7,351
Big Creek township	480	846
Center township, incl. Bunker Hill city	1,170	1,619
Bunker Hill city	157	135
Fairfield township (a)	228	.....
Fairview township	1,563	1,228
Lincoln township (f)	709	.....
Paradise township	637	584
Plymouth township	1,096	1,073
Russell township (g), incl. Russell city	1,159	2,001
Russell city	961	861
Wintcrset township (a)	291	.....
SALINE COUNTY	17,442	13,808
Cambria township	725	641
Dayton township	486	459
Elm Creek township	564	457
Eureka township, including Gypsum city	974	430
Gypsum city	530	.....
Falun township	595	566
Glendale township	315	335
Greeley township	597	616
Gypsum township	505	455
Liberty township	472	480
Ohio township	469	607
Pleasant Valley township	471	425
SALINE COUNTY—Continued.		
Salina city	6,149	3,111
Ward 1	1,061	
Ward 2	1,599	
Ward 3	1,955	
Ward 4	1,534	
Smoky Hill township	621	750
Smoky View township, incl. Assaria city	1,187	940
Assaria city	180	56
Smolan township	678	842
Solomon township	536	509
Spring Creek township, including Brookville city.	817	1,200
Brookville city	345	511
Summit township	178	148
Walnut township	663	466
Washington township	440	371
SCOTT COUNTY (h)	1,262	43
Beaver township	215	.....
Isahel township	98	.....
Keystone township	206	.....
Lake township	122	.....
Michigan township	148	.....
Scott township, including Scott city	325	.....
Scott city	229	.....
Valley township	148	.....
SEDGWICK COUNTY	43,626	18,753
Afton township	442	407
Attica township, including Goddard city	815	552
Goddard city	210	.....
Delano township	729	630
Eagle township (i)	642	540
Erie township	318	257
Garden Plain township	751	531
Grand River township	375	291
Grant township (i)	737	971
Greeley township, incl. Mount Hope city	850	461
Mount Hope city	241	.....
Gypsum township	786	576
Illinois township	484	432
Kechi township	932	617
Lincoln township	646	520
Minneha township	571	487
Morton township, including Cheney city	695	276
Cheney city	304	.....
Ninnescah township, incl. Clearwater city	856	380
Clearwater city	408	.....
Ohio township	555	330
Park township (i)	824	406
Payne township	708	524
Rockford township, including Derby city and part of Mulvane city.	1,137	798
Derby city	256	.....
Mulvane city (part of)	232	.....
Total for Mulvane city (j), in Rockford township, Sedgwick county, and Gore township, Sumner county.	724	215
Salem township	745	584
Sherman township	790	354
Union township, including Cohvich city	931	983
Cohvich city	212	.....
Valley Center township (k), including Valley Center city.	1,006	.....
Valley Center city	167	71
Viola township	537	290
Waco township	1,028	710
Wichita city	23,853	4,911
Ward 1	3,922	
Ward 2	4,328	
Ward 3	4,560	
Ward 4	5,715	
Ward 5	2,534	
Ward 6	2,794	
Wichita township	883	935

a Organized since 1880.
b Organized from part of Hampton township since 1880.
c Part taken to form Fairview township since 1880.
d Part taken to form Lone Star township since 1880.
e Organized from parts of Illinois and Pioneer townships since 1880.
f Organized from part of Russell township since 1880.
g Part taken to form Lincoln township since 1880.
h Not divided into civil townships in 1880.
i Part taken to form Valley Center township since 1880.
j In 1880 in Gore township, Sumner county, only.
k Organized from parts of Eagle, Grant, and Park townships since 1880.

TABLE 3.—AGGREGATE POPULATION BY MINOR CIVIL DIVISIONS—Continued.

KANSAS—Continued.

MINOR CIVIL DIVISIONS.	1890	1880
SEWARD COUNTY (a)	1,503	5
Cimarron township	63	.....
Fargo township	381	.....
Garfield township	71	.....
Liberal township	493	.....
Seward township	148	.....
Springfield township	347	.....
SHAWNEE COUNTY	49,172	29,093
Auburn township	948	844
Dover township	1,094	833
Menoken township	862	889
Mission township	1,215	796
Monmouth township	1,279	1,176
Rossville township, incl. Rossville city	1,456	1,466
Rossville city	420	323
Silver Lake township, incl. Silver Lake city	882	995
Silver Lake city	256	268
Soldier township	2,762	2,621
Tecumseh township	1,085	1,011
Topeka city	31,007	15,452
Ward 1	5,785	
Ward 2	8,422	
Ward 3	7,017	
Ward 4	6,533	
Ward 5	3,250	
Topeka township	5,774	2,233
Williamsport township	808	777
SHERIDAN COUNTY (a)	3,733	1,567
Adell township	468	.....
Bloomfield township	196	.....
Bow Creek township	265	.....
Kenneth township, including Hoxie city	379	.....
Hoxie city	245	.....
Logan township	251	.....
Parnell township	202	.....
Prairie Dog township	184	.....
Saline township	413	.....
Sheridan township	460	.....
Solomon township	388	.....
Spring Brook township	300	.....
Valley township	227	.....
SHERMAN COUNTY (a)	5,261	13
Grant township	493	.....
Iowa township	228	.....
Itasca township, including Goodland city	1,246	.....
Goodland city	1,027	.....
Llanos township	328	.....
Logan township	325	.....
McPherson township	537	.....
Shermanville township	267	.....
Smoky township	515	.....
State Line township	377	.....
Union township	242	.....
Voltaire township	419	.....
Washington township	284	.....
SMITH COUNTY	15,613	13,883
Banner township (b)	483	.....
Beaver township	429	1,362
Blaine township (b)	668	.....
Cedar township, incl. Kensington city (c)	807	1,449
Center township, incl. Smith Center city	1,263	1,827
Smith Center city	767	254
Cora township (b)	605	.....
Crystal Plains township (b)	574	.....
Dor township (b)	403	.....
Garfield township (b)	369	.....
German township	491	1,200
Harlan township (b), incl. Harlan city	666	.....
Harlan city	109	.....
SMITH COUNTY—Continued.		
Harvey township	721	1,431
Houston township, incl. Gaylord city	784	1,819
Gaylord city	314	231
Lane township (b)	628	.....
Lincoln township	501	1,488
Logan township (b)	597	.....
Martin township (b)	663	.....
Oak township, including Lebanon city	1,096	1,673
Lebanon city	301	.....
Pawnee township	526	1,634
Pleasant township (b)	621	.....
Swan township (b)	539	.....
Valley township (b)	483	.....
Washington township (b)	536	.....
Webster township (b)	545	.....
White Rock township (b)	615	.....
STAFFORD COUNTY	8,520	4,755
Albano township (d)	269	.....
Byron township (e)	312	.....
Clear Creek township (f)	309	808
Cleveland township (g)	142	.....
Cooper township	630	516
Douglas township (h)	167	.....
Fairview township (b)	433	.....
Farmington township (b), incl. Macksville city.	462	.....
Macksville city	156	.....
Hayes township (i)	342	329
Lincoln township (j)	349	371
Ohio township (g)	435	.....
Putnam township (e)	267	.....
Richland township (k)	312	.....
Rose Valley township (k)	343	.....
St. John township (l), incl. St. John city	1,128	678
St. John city	865	56
Seward township	556	399
Stafford township, incl. Stafford city	1,075	876
Stafford city	640	.....
Union township (m)	499	.....
York township (n)	490	778
STANTON COUNTY (o)	1,031	5
Border township	114	.....
Falkenstein township	89	.....
Liverpool township	190	.....
Mitchell township	68	.....
Roanoke township	59	.....
Robinson township	166	.....
Stanton township, incl. Johnson city	345	.....
Johnson city	143	.....
STEVENS COUNTY (a)	1,418	12
Center township, incl. Hugoton city	271	.....
Hugoton city	136	.....
Cleveland township	126	.....
Dermot township	101	.....
Harmony township	153	.....
Lafayette township	143	.....
Lincoln township	74	.....
Moscow township	184	.....
Niagara township	79	.....
Voorhees township	98	.....
Woodsdale township, incl. Woodsdale city	189	.....
Woodsdale city	68	.....
SUMNER COUNTY	30,271	20,812
Avon township	454	324
Belle Plaine township (p), including Belle Plaine city.	1,474	1,564
Belle Plaine city	659	348

a Not divided into civil townships in 1880.
b Organized since 1880.
c Not separately returned.
d Organized from part of Clear Creek township since 1880.
e Organized from part of Hayes township since 1880.
f Part taken to form Albano township since 1880.
g Organized from part of St. John township since 1880.
h Organized from part of Lincoln township since 1880.
i Parts taken to form Byron and Putnam townships since 1880.
j Part taken to form Douglas township since 1880.
k Organized since 1880; part taken to form Union township.
l Parts taken to form Cleveland and Ohio townships since 1880.
m Organized from parts of Richland, Rose Valley, and York townships since 1880.
n Part taken to form Union township since 1880.
o Given to Hamilton county in 1884 and reorganized from part of the same in 1887.
p Part taken to form Harmon township in 1886.

TABLE 3.—AGGREGATE POPULATION BY MINOR CIVIL DIVISIONS—Continued.

KANSAS—Continued.

MINOR CIVIL DIVISIONS.	1890	1880
SUMNER COUNTY—Continued.		
Bluff township	696	602
Caldwell city (a)	1,642	1,005
Ward 1	561	
Ward 2	610	
Ward 3	471	
Caldwell township (a)	840	1,979
Chicaskia township	464	364
Conway township, including Conway Springs city.	1,174	258
Conway Springs city	681	.....
Creek township (b)	494	.....
Dixon township, including Argonia city	940	351
Argonia city	376	.....
Downs township	762	232
Eden township	487	308
Falls township, including Corbin city	1,031	681
Corbin city	174	.....
Gore township, incl. part of Mulvane city	1,142	777
Mulvane city (part of)	492	215
Total for Mulvane city (c), in Rockford township, Sedgwick county, and Gore township, Sumner county.	724	215
Greene township	567	351
Guelph township	1,031	723
Harmon township (d)	671	.....
Illinois township	606	430
Jackson township	709	888
London township	785	743
Morris township	463	322
Osborne township	638	485
Oxford township, including Oxford city	1,448	1,052
Oxford city	665	403
Palestine township	632	636
Ryan township, including Milan city	748	453
Milan city	229	.....
Seventysix township	602	419
South Haven township, including Hunnewell and South Haven cities.	1,627	1,214
Hunnewell city	168	.....
South Haven city	465	124
Springdale township (e)	531	587
Sumner township	545	401
Valverdi township	674	487
Walton township, incl. Genda Springs city	1,325	762
Genda Springs city	355	.....
Wellington city	4,391	2,694
Ward 1	716	
Ward 2	805	
Ward 3	944	
Ward 4	1,270	
Ward 5	656	
Wellington township	678	725
THOMAS COUNTY (f)	5,538	161
Barrett township	486	.....
Hall township	570	.....
Kingery township	470	.....
Lacey township	185	.....
Morgan township, including Colby city	1,009	.....
Colby city	516	.....
Randall township	1,040	.....
Rovohl township	454	.....
Smith township	272	.....
Summers township	552	.....
Wendell township	500	.....

MINOR CIVIL DIVISIONS.	1890	1880
TREGO COUNTY	2,535	2,535
Collyer township (g)	480	i1,852
Downer township (h)	.....	
Wakeeney township (g), including Wakeeney city.	851	
Wakeeney city	439	418
Franklin township (j)	176	.....
Glencoe township (k)	136	200
Ogallah township (k)	437	483
Riverside township (l)	209	.....
Wilcox township (j)	246	.....
WABAUNSEE COUNTY	11,720	8,756
Alma township, including Alma city	1,702	1,057
Alma city	1,125	362
Farmer township	385	381
Garfield township (m)	716	.....
Kaw township	701	594
Maple Hill township	882	604
Mill Creek township	642	521
Mission Creek township	1,080	1,068
Newbury township	1,296	926
Plumb township (n)	906	.....
Rock Creek township	757	673
Wabaunsee township	1,025	985
Washington township (o)	400	578
Wilmington township (p), including Eskridge city.	1,228	1,369
Eskridge city	548	.....
WALLACE COUNTY (q)	2,468	686
Harrison township (r)	209	.....
Morton township (r)	218	.....
Sharon Springs township (r), including Sharon Springs city.	790	.....
Sharon Springs city	178	.....
Vega township (r)	249	.....
Wallace township, including Wallace city	652	340
Wallace city	220	173
Weskau township (r)	350	.....
WASHINGTON COUNTY (s)	22,894	14,910
Barnes township (t), incl. Barnes city (u)	916	.....
Brantford township (v)	836	.....
Charleston township	652	466
Clifton township (w), including parts of Clifton and Vining cities.	1,201	1,590
Clifton city (part of)	332	142
Total for Clifton city (x), in Mulberry township, Clay county, and Clifton township, Washington county.	622	142
Vining city (part of)	142	.....
Total for Vining city, in Mulberry township, Clay county, and Clifton township, Washington county.	241	.....
Coleman township (y)	708	.....
Farmington township (z)	699	.....
Franklin township (aa), including Hollenberg city.	861	.....
Hollenberg city	166	.....

a Caldwell city, formerly in Caldwell township, made independent since 1880.
b Organized from part of Springdale township in 1887.
c In 1880 in Gore township, Sumner county, only.
d Organized from part of Belle Plaine township in 1886.
e Part taken to form Creek township in 1887.
f Not divided into civil townships in 1880.
g Parts taken to form Franklin and Wilcox townships, and part of Downer township annexed since 1880.
h Parts taken to form Franklin and Wilcox townships, and parts given to Collyer and Wakeeney townships since 1880.
i Not separately returned in 1880.
j Organized from parts of Collyer, Downer, and Wakeeney townships since 1880.
k Part taken to form Riverside township since 1880.
l Organized from parts of Glencoe and Ogallah townships since 1880.
m Organized from part of Washington township since 1880.
n Organized from part of Wilmington township since 1880.
o Part taken to form Garfield township since 1880.
p Part taken to form Plumb township since 1880.
q Part taken to form Logan (formerly St. John) county in 1881; Grinnell township (population 346 in 1880) abolished since 1880.
r Organized since 1880.
s Hollenberg township (population 885 in 1880) taken to form Farmington, Franklin, Highland, and Lowe townships since 1880.
t Organized from parts of Lincoln and Little Blue townships since 1880.
u Not separately returned.
v Organized from parts of Clifton and Strawberry townships since 1880.
w Parts taken to form Brantford and Sheridan townships since 1880.
x In 1880 in Clifton township, Washington county, only.
y Organized from parts of Mill Creek, Sherman, Strawberry, and Washington townships since 1880.
z Organized from parts of Hollenberg and Washington townships since 1880.
aa Organized from parts of Hanover and Hollenberg townships since 1880.

TABLE 3.—AGGREGATE POPULATION BY MINOR CIVIL DIVISIONS—Continued.

KANSAS—Continued.

MINOR CIVIL DIVISIONS.	1890	1880
WASHINGTON COUNTY—Continued.		
Grant township (a)	816	.....
Greenleaf township (b), incl. Greenleaf city	1,560	.....
Greenleaf city	916	316
Haddam township (c), incl. Haddam city	1,138	.....
Haddam city	419	93
Hanover township (d), incl. Hanover city	1,757	2,108
Hanover city	903	578
Highland township (e)	548	.....
Independence township (f)	805	.....
Kimeo township (g)	658	.....
Lincoln township (h)	604	1,439
Linn township (i)	982	.....
Little Blue township (j)	765	1,526
Logan township (k)	688	.....
Lowe township (l)	549	.....
Mill Creek township (m)	796	1,222
Sheridan township (n)	763	.....
Sherman township (o), incl. Palmer city	953	2,045
Palmer city	203	125
Strawberry township (p)	736	1,258
Union township (q)	553	535
Washington township (r), incl. Washington city.	2,350	1,836
Washington city	1,613	675
WICHITA COUNTY (s)	1,827	14
Beaver township	229	.....
Coronado township, incl. Coronado city (t)	148	.....
Edwards township	542	.....
Leoti township, including Leoti city	419	.....
Leoti city	341	.....
Linn township	192	.....
Sumner township	55	.....
White Woman township	192	.....
Yates township	50	.....
WILSON COUNTY	15,286	13,775
Cedar township, including Altoona city	1,006	809
Altoona city	265	.....
Center township, including Fredonia city	2,430	1,760
Fredonia city	1,515	923
Chetopa township	817	793
Clifton township	1,009	977
Colfax township	1,008	735
Duck Creek township	559	577
WILSON COUNTY—Continued.		
Fall River township	1,203	1,398
Guilford township	677	549
Neodesha township, incl. Neodesha city	2,365	1,972
Neodesha city	1,528	924
Newark township	786	824
Pleasant Valley township	945	848
Prairie township	461	423
Talleyrand township	678	676
Verdigris township	1,342	1,434
WOODSON COUNTY	9,021	6,535
Belmont township	634	557
Center township, incl. Yates Center city	1,855	703
Yates Center city	1,305	350
Eminence township	411	412
Everett township	736	712
Liberty township (u)	898	1,100
Neosho Falls township, including Neosho Falls city.	1,408	1,193
Neosho Falls city	606	552
North township (v)	470	.....
Owl Creek township	738	768
Perry township	530	537
Toronto township, including Toronto city	1,341	553
Toronto city	552	88
WYANDOTTE COUNTY	54,407	19,143
Argentine city	4,732	.....
Ward 1	671	
Ward 2	1,908	
Ward 3	1,266	
Ward 4	887	
Delaware township	1,765	1,167
Kansas city (w)	38,316	3,200
Ward 1	5,118	
Ward 2	7,092	
Ward 3	7,666	
Ward 4	4,891	
Ward 5	5,770	
Ward 6	7,779	
Prairie township	1,042	1,151
Quindaro township	1,997	2,123
Rosedale city (x)	2,276	962
Shawnee township (x)	2,068	2,377
Wyandotte township	2,211	2,976

a Organized from parts of Mill Creek and Strawberry townships since 1880.
b Organized from parts of Lincoln, Little Blue, and Sherman townships since 1880.
c Organized from parts of Mill Creek and Union townships since 1880.
d Parts taken to form Franklin and Independence townships since 1880.
e Organized from part of Hollenberg township since 1880.
f Organized from part of Hanover township since 1880.
g Organized from parts of Lincoln and Sherman townships since 1880.
h Parts taken to form Barnes, Greenleaf, and Kimeo townships since 1880.
i Organized from part of Sherman township since 1880.
j Parts taken to form Barnes, Greenleaf, and Logan townships since 1880.
k Organized from parts of Little Blue, Sherman, and Washington townships since 1880.
l Organized from parts of Hollenberg and Union townships since 1880.
m Parts taken to form Coleman, Grant, and Haddam townships since 1880.
n Organized from parts of Clifton and Sherman townships since 1880.
o Parts taken to form Coleman, Greenleaf, Kimeo, Linn, Logan, and Sheridan townships since 1880.
p Parts taken to form Brantford, Coleman, and Grant townships since 1880.
q Parts taken to form Haddam and Lowe townships since 1880.
r Parts taken to form Coleman, Farmington, and Logan townships since 1880.
s Not divided into civil townships in 1880.
t Not separately returned.
u Part taken to form North township since 1880.
v Organized from part of Liberty township since 1880.
w Wyandotte city (population 6,149 in 1880) annexed since 1880.
x Rosedale city, formerly in Shawnee township, made independent since 1880.

KENTUCKY.

MINOR CIVIL DIVISIONS.	1890	1880
ADAIR COUNTY	13,721	13,078
Precinct 1. Columbia, including Columbia town (a).	2,916	3,020
Precinct 2. Neatsville	1,427	1,287
Precinct 3. White Oak	1,334	1,340
Precinct 4. Harmony	759	612
ADAIR COUNTY—Continued.		
Precinct 5. Gradyville	2,064	1,602
Precinct 6. Leatherwood	1,648	1,498
Precinct 7. Casey Creek	932	976
Precinct 8. Cane Valley	1,494	1,338
Precinct 9. Glenville, including Glenville village (a).	1,147	1,405

a Not separately returned.

TABLE 3.—AGGREGATE POPULATION BY MINOR CIVIL DIVISIONS—Continued.

KENTUCKY—Continued.

MINOR CIVIL DIVISIONS.	1890	1880
ALLEN COUNTY	13,692	12,089
Magisterial district 1. Scottsville, including Scottsville town.	4,622	3,218
Scottsville town	575	395
Magisterial district 2. Butlersville	1,692	2,005
Magisterial district 3. Raleigh	1,297	1,237
Magisterial district 4. Gainesville and Spillman.	1,693	1,860
Magisterial district 5. Puncheon	1,113	1,022
Magisterial district 6. New Roe and Mayhew, including New Roe village (a).	2,540	2,075
Magisterial district 7. Massey	735	672
ANDERSON COUNTY (b)	10,610	9,361
Magisterial district 1. Lawrenceburg, incl. Lawrenceburg town and Tyrone village.	3,701	3,080
Lawrenceburg town	1,382	638
Tyrone village	477	151
Magisterial district 2. Alton, including Alton village (a).	1,269	1,155
Magisterial district 3. Palmer, including Orr village.	1,172	1,434
Orr village	96	.....
Magisterial district 4. Chesher	2,165	2,192
Magisterial district 5. Goodnight	1,408	1,500
Magisterial district 6. Caldwell (c)	895	.....
BALLARD COUNTY (d)	8,390	14,378
Magisterial district 1. North Humphries, including Bandana village.	1,973	2,021
Bandana village	148	.....
Magisterial district 2. Lovelaceville, including Lovelaceville town.	2,047	1,866
Lovelaceville town	169	181
Magisterial district 3. Barlow, including East Cairo and Wickliffe towns.	3,231	2,363
East Cairo town	348	81
Wickliffe town	959	.....
Magisterial district 4. Blandville, including Blandville town.	1,139	2,016
Blandville town	372	476
BARREN COUNTY	21,490	22,321
Magisterial district 1. Glasgow, including Glasgow town.	5,414	5,686
Glasgow town	2,051	1,510
Magisterial district 2. Cave, including Cave village.	2,138	2,234
Cave village	362	.....
Magisterial district 3. Rocky Hill	2,358	2,384
Magisterial district 4. Tracy	2,646	2,599
Magisterial district 5. Hiseville, including Hiseville village.	2,172	2,207
Hiseville village	194	166
Magisterial district 6. Saunders	1,350	1,665
Magisterial district 7. Sartain	1,285	1,219
Magisterial district 8. Glasgow Junction, incl. Glasgow Junction village.	1,788	1,970
Glasgow Junction village	217	.....
Magisterial district 9. Roseville	1,290	1,335
Magisterial district 10. Slick Rock	1,049	1,022
BATH COUNTY	12,813	11,982
Precinct 1. Sharpsburg, incl. Sharpsburg town.	2,074	1,785
Sharpsburg town	516	356
Precinct 2. Wyoming, incl. Wyoming vill.	1,798	2,034
Wyoming village	97	105
Precinct 3. Owingsville, incl. Owingsville town.	2,911	2,576
Owingsville town	763	773
Precinct 4. Polksville	1,451	1,344
Precinct 5. White Sulphur, including Salt Lick village.	1,258	1,137
Salt Lick village	150	.....
BATH COUNTY—Continued.		
Precinct 6. Bethel, incl. Bethel town (a)	1,958	1,950
Precinct 7. Preston, incl. Olympia village.	1,362	1,156
Olympia village	303	.....
BELL COUNTY (e)	10,312	6,055
Magisterial district 1. Pineville, including Pineville town (a).	3,773	2,323
Magisterial district 2. Big Clear Creek	1,467	1,147
Magisterial district 3. Yellow Creek, including Middleboro town.	3,369	1,111
Middleboro town	3,271	.....
Magisterial district 4. Toms Creek	1,225	1,002
Magisterial district 5. Mud Lick	478	472
BOONE COUNTY	12,246	11,996
Beaver Lick magisterial district (f)	621	.....
Belleview magisterial district	806	713
Burlington magisterial district	1,450	1,640
Carlton magisterial district	800	818
Florence magisterial district	1,440	1,518
Hamilton magisterial district (g)	1,042	1,293
Petersburg magisterial district, including Petersburg town.	1,331	1,360
Petersburg town	525	441
Taylorsport magisterial district	1,669	1,635
Union magisterial district	919	1,111
Verona magisterial district, including Verona village.	1,042	836
Verona village	245	153
Walton magisterial district, including Walton village.	1,126	1,072
Walton village	484	289
BOURBON COUNTY	16,976	15,956
Magisterial district 1. Paris, including Claysville village and Paris city.	7,113	6,489
Claysville village	433	466
Paris city	4,218	3,204
Magisterial district 2. Millersburg, including Millersburg town.	2,113	2,074
Millersburg town	850	858
Magisterial district 3. Flat Rock	1,411	1,373
Magisterial district 4. North Middletown, including North Middletown town.	1,644	1,476
North Middletown town	496	377
Magisterial district 5. Clintonville	1,005	1,004
Magisterial district 6. Hutchison	1,066	1,057
Magisterial district 7. Centerville	1,179	1,094
Magisterial district 8. Ruddel Mills, including Ruddel Mills village.	1,445	1,389
Ruddel Mills village	240	250
BOYD COUNTY	14,033	12,165
Precinct 1. Durbin	719	847
Precinct 2. East Fork	965	1,088
Precinct 3. Cannonsburg	784	905
Precinct 4. White Sulphur Springs	430	414
Precinct 5. Lower Ashland, including part of Ashland town.	3,175	1,904
Ashland town (part of)	1,824	1,498
Total for Ashland town, in precincts 5 and 8.	4,195	3,280
Precinct 6. Upper Catlettsburg, including part of Catlettsburg village and Hampton village.	2,538	2,184
Catlettsburg village (part of)	1,012	992
Total for Catlettsburg village, in precincts 6 and 7.	1,374	1,225
Hampton village	425	384
Precinct 7. Lower Catlettsburg, including part of Catlettsburg village.	1,396	939
Catlettsburg village (part of)	362	233
Precinct 8. Upper Ashland, including part of Ashland town.	2,552	2,582
Ashland town (part of)	2,371	1,782
Precinct 9. Coalton	1,165	1,302
Precinct 10. Mavity (f)	309	.....

a Not separately returned.
b Part of Washington county annexed since 1880.
c Organized from part of magisterial district 5, Washington county, since 1880.
d Magisterial districts 5, 6, 7, 8, and 9 (population 6,112 in 1880) taken to form Carlisle county in 1886.
e Magisterial districts returned as precincts in 1880.
f Organized since 1880.
g Formerly Big Boone.

TABLE 3.—AGGREGATE POPULATION BY MINOR CIVIL DIVISIONS—Continued.

KENTUCKY—Continued.

MINOR CIVIL DIVISIONS.	1890	1880
BOYLE COUNTY (a)	12,948	11,930
Magisterial district 1, including Mitchellsburg and Parksville towns and part of Perryville town.	3,191	.....
Mitchellsburg town	230	239
Parksville town	160	220
Perryville town (part of)	199	241
Total for Perryville town, in magisterial districts 1 and 2.	436	498
Magisterial district 2, including part of Perryville town.	1,043	.....
Perryville town (part of)	237	257
Magisterial district 3, exclusive of part of Danville town.	1,348	.....
Magisterial district 4, exclusive of part of Danville town.	2,019	.....
Magisterial district 5, incl. Junction and Shelby towns.	1,581	.....
Junction town (b)	648	174
Shelby town	325	466
Danville town, in magisterial districts 3 and 4.	3,766	3,074
BRACKEN COUNTY	12,369	13,509
Magisterial district 1. Brooksville, incl. Brooksville village.	2,586	2,880
Brooksville village	330	378
Magisterial district 2. Foster, including Foster town (c).	1,105	1,196
Magisterial district 3. Augusta, including Augusta city.	3,092	3,517
Augusta city	1,447	1,282
Magisterial district 4. Germantown, including Germantown village.	1,247	1,479
Germantown village	229	.....
Magisterial district 5. Milford	1,413	1,509
Magisterial district 6. Fairview	835	1,060
Magisterial district 7. Berlin	1,329	1,868
Magisterial district 8. Chatham (d)	762	.....
BREATHITT COUNTY (e)	8,705	7,742
Magisterial district 1. Jackson, including Jackson town (c).	1,493	1,271
Magisterial district 2. Frozen } (c)	1,981	{ 1,129
Magisterial district 6. Elliottsville }		{ 625
Magisterial district 3. Crawford	783	793
Magisterial district 4. Crockettsville	781	1,246
Magisterial district 5. Troublesome	1,034	1,031
Magisterial district 7. Springfork	542	532
Magisterial district 8. Georges Branch	765	581
Magisterial district 9. Lewis Fork (d)	469	.....
Magisterial district 10. Hollen (d)	857	.....
BRECKINRIDGE COUNTY (a)	18,976	17,486
Magisterial district 1. Hardinsburg, including Hardinsburg town.	3,607	.....
Hardinsburg town	681	585
Magisterial district 2. Cloverport, including Cloverport city.	3,757	.....
Cloverport city	1,527	1,056
Magisterial district 3. Union Star, including Stephensport town.	3,077	.....
Stephensport town	262	218
Magisterial district 4. Bewleyville	2,680	.....
Magisterial district 5. Hudsonville	2,995	.....
Magisterial district 6. Rough Creek	2,860	.....
BULLITT COUNTY	8,291	8,521
Magisterial district 1. Shepherdsville, including Shepherdsville town.	3,621	3,753
Shepherdsville town	251	299
Magisterial district 2. Pine Tavern	1,962	1,984
Magisterial district 3. Mount Washington, incl. Mount Washington town.	1,419	1,459
Mount Washington town	327	387
Magisterial district 4. Leaches	1,289	1,325

MINOR CIVIL DIVISIONS.	1890	1880
BUTLER COUNTY (a)	13,956	12,181
Magisterial district 1. Morgantown, incl. Morgantown and Woodbury villages.	2,957	.....
Morgantown village	250	204
Woodbury village	194	190
Magisterial district 2. London	2,260	.....
Magisterial district 3. Rochester, including Huntsville and Rochester villages.	3,407	.....
Huntsville village	90	.....
Rochester village	510	189
Magisterial district 4. Renfrow	2,164	.....
Magisterial district 5. Burden	3,168	.....
CALDWELL COUNTY	13,186	11,282
Magisterial district 1. Princeton, including Dulaney village and Princeton town.	5,561	4,768
Dulaney village	23	.....
Princeton town	1,857	1,234
Magisterial district 2. Farmersville	944	882
Magisterial district 3. Bucksnort	899	694
Magisterial district 4. Harmony	1,198	1,029
Magisterial district 5. Fredonia, including Fredonia village.	2,032	1,810
Fredonia village	249	191
Magisterial district 6. Tennessee	1,352	1,233
Magisterial district 7. Williams Mill	1,200	866
CALLOWAY COUNTY	14,675	13,295
Magisterial district 1. Murray, including Murray town.	4,694	3,914
Murray town	518	636
Magisterial district 2. New Concord	2,331	2,161
Magisterial district 3. Liberty, including Shiloh town.	1,789	1,806
Shiloh town	49	33
Magisterial district 4. Brinkley	2,071	1,883
Magisterial district 5. Swan	1,908	1,938
Magisterial district 6. Wadesboro	1,882	1,593
CAMPBELL COUNTY	44,208	37,440
Alexandria magisterial district, including Alexandria town (c).	2,828	2,951
Bellevue magisterial district, including Bellevue town.	3,425	1,842
Bellevue town	3,163	1,460
California magisterial district (d), including California village.	521	.....
California village	316	179
Carthage magisterial district, including Carthage village.	801	1,277
Carthage village	275	.....
Cold Spring magisterial district	1,484	1,368
Dayton magisterial district, including Dayton city.	4,437	3,440
Dayton city	4,264	3,210
Ward 1 869		
Ward 2 1,020		
Ward 3 764		
Ward 4 1,611		
Grant Lick magisterial district	1,745	2,277
Gupser magisterial district	945	1,066
Highland magisterial district	1,287	841
Indian Springs magisterial district	772	827
Johns Hill magisterial district	478	747
Newport magisterial district, coextensive with Newport city.	24,918	20,804
Newport city	24,918	20,433
Ward 1 2,309		
Ward 2 2,578		
Ward 3 3,264		
Ward 4 5,109		
Ward 5 4,827		
Ward 6 4,540		
Ward 7 2,291		
Persimmon Grove magisterial district (d)	567	.....

a Magisterial districts reorganized since 1880; information as to changes in minor civil divisions incomplete.
b Formerly Goresburg.
c Not separately returned.
d Organized since 1880.
e Magisterial district 9, Bakerfork (population 534 in 1880), taken to form Knott county in 1884.

TABLE 3.—AGGREGATE POPULATION BY MINOR CIVIL DIVISIONS—Continued.

KENTUCKY—Continued.

MINOR CIVIL DIVISIONS.	1890	1880
CARLISLE COUNTY (*a*)	7,612	.....
Magisterial district 1. Bardwell, including Bardwell town.	2,348	.....
Bardwell town	578	.....
Magisterial district 2. Cunningham	1,294	.....
Magisterial district 3. Milburn, including Milburn town.	2,072	.....
Milburn town	297	309
Magisterial district 4. Arlington, including Arlington town.	1,898	.....
Arlington town	574	337
CARROLL COUNTY	9,266	8,953
Magisterial district 1. Ghent, including Ghent town.	1,589	1,719
Ghent town	525	387
Magisterial district 2. Carrollton and Prestonville, including Carrollton and Prestonville (*b*) towns.	3,743	3,475
Carrollton town	1,720	1,332
Magisterial district 3. Worthville, including Worthville town.	673	734
Worthville town	203	124
Magisterial district 4. Mill Creek	926	747
Magisterial district 5. Locust	1,067	1,019
Magisterial district 6. Sanders and Jordan, including Sanders town.	1,268	1,259
Sanders town	277	.....
CARTER COUNTY	17,204	12,345
Precinct 1, including Grayson town	2,987	2,990
Grayson town	433	447
Precinct 2	1,210	14
Precinct 3, including Olive Hill town	1,952	1,223
Olive Hill town	186	56
Precinct 4	2,193	1,156
Precinct 5	1,590	1,065
Precinct 6	1,644	1,269
Precinct 7, incl. Denton and Willard tns.	2,911	2,159
Denton town	432	.....
Willard town	431	84
Precinct 8	1,736	1,481
Precinct 9	981	988
CASEY COUNTY (*c*)	11,848	10,983
Magisterial district 1. Liberty, including Liberty town. (*b*)		
Liberty town 136	2,928	.....
Magisterial district 6. Lee		
Magisterial district 2. Jenkins	1,903	.....
Magisterial district 3. Tates, including Dunnville town.	1,768	.....
Dunnville town	136	70
Magisterial district 4. Casey Creek	940	.....
Magisterial district 5. Big South Fork	1,203	.....
Magisterial district 7. Middleburg, including Middleburg and Yosemite towns. (*b*)		
Middleburg town (*d*) 145	3,106	.....
Yosemite town 307		
Magisterial district 8. Little South Fork.		
CHRISTIAN COUNTY	34,118	31,682
Magisterial district 1. Hopkinsville, including Hopkinsville city.	9,112	7,150
Hopkinsville city	5,833	4,229
Magisterial district 2. Mount Vernon	1,539	1,573
Magisterial district 3. Pembroke, including part of Fairview village and Pembroke town.	2,577	2,606
Fairview village (part of)	42	.....
Total for Fairview village (*e*), in magisterial district 3, Christian county, and magisterial district 3, Todd county.	183	95
Pembroke town	466	202
Magisterial district 4. Longview	977	3,182

MINOR CIVIL DIVISIONS.	1890	1880
CHRISTIAN COUNTY—Continued.		
Magisterial district 5. Lafayette, including Lafayette town.	2,070	2,555
Lafayette town	215	970
Magisterial district 6. Union School House	2,393	2,827
Magisterial district 7. Hamby	967	1,677
Magisterial district 8. Fruit Hill	732	1,218
Magisterial district 9. Scates Mill	1,307	1,803
Magisterial district 10. Garrettsburg	1,124	1,418
Magisterial district 11. Bainbridge	1,249	2,302
Magisterial district 12. Caskey	1,149	1,122
Magisterial district 13. Belleview (*f*)	923	.....
Magisterial district 14. Barker Mills (*f*)	1,922	.....
Magisterial district 15. Stewart	1,291	1,381
Magisterial district 16. Wilson	951	868
Magisterial district 17. Crofton (*f*), including Crofton and Empire towns.	1,948	.....
Crofton town	428	136
Empire town	216	200
Magisterial district 18. Kelly (*f*)	769	.....
Magisterial district 19. Beverly (*f*)	1,118	.....
CLARK COUNTY	15,434	12,115
Magisterial district 1. Goode	1,460	1,636
Magisterial district 2. Kiddville	1,771	1,513
Magisterial district 3. Blueball, including part of Winchester town.	4,298	*g*2,067
Winchester town (part of)	2,292	.....
Total for Winchester town, in magisterial districts 3 and 6.	4,519	2,277
Magisterial district 4. Germantown, including Ford town.	2,715	1,814
Ford town	381	.....
Magisterial district 5. Pinchem	1,234	1,548
Magisterial district 6. Winchester, including part of Winchester town.	3,956	*g*1,260
Winchester town (part of)	2,227	.....
CLAY COUNTY (*h*)	12,447	10,222
Magisterial district 1. Manchester (*b*)	4,925	3,833
Magisterial district 9. Bullskin (*b*)		313
Magisterial district 2. Cornett	1,229	613
Magisterial district 3. Allen	863	913
Magisterial district 4. Big Creek (*b*)	2,690	1,109
Magisterial district 7. Asher (*b*)		520
Magisterial district 8. Otter Creek (*b*)		372
Magisterial district 5. Pigeon Roost	1,150	1,275
Magisterial district 6. Sexton Creek	1,590	1,264
CLINTON COUNTY	7,047	7,212
Precinct 1. Albany, including Albany town (*b*).	2,073	2,031
Precinct 2. Piney Woods	1,132	1,241
Precinct 3. Neathery	1,123	1,138
Precinct 4. Illwill	975	1,040
Precinct 5. Hays	1,153	1,110
Precinct 6. Shelly	591	652
CRITTENDEN COUNTY	13,119	11,688
Magisterial district 1. Marion, including Marion village.	3,977	3,230
Marion village	840	355
Magisterial district 2. Dycusburg, including Dycusburg village (*b*).	1,493	1,384
Magisterial district 3. Union	1,072	1,098
Magisterial district 4. Hurricane	2,466	1,821
Magisterial district 5. Ford Ferry, including Weston village.	1,063	1,061
Weston village	158	162
Magisterial district 6. Bell Mines	1,517	1,518
Magisterial district 7. Piney, including Shady Grove village.	1,531	1,576
Shady Grove village	79	.....
CUMBERLAND COUNTY	8,452	8,894
Magisterial district 1. Burkesville, incl. Burkesville village (*b*).	2,473	3,512

a Organized from part of Ballard county in 1886.
b Not separately returned.
c Not returned by magisterial districts in 1880.
d Population in 1880, 119.
e In 1880 in Todd county only.
f Organized since 1880.
g Exclusive of part of Winchester town.
h Magisterial districts returned as precincts in 1880.

TABLE 3.—AGGREGATE POPULATION BY MINOR CIVIL DIVISIONS—Continued.

KENTUCKY—Continued.

MINOR CIVIL DIVISIONS.	1890	1880
CUMBERLAND COUNTY—Continued.		
Magisterial district 2. Crocus	660	461
Magisterial district 3. Whetstone	725	800
Magisterial district 4. Kettie Creek (a)	1,805	1,275
Magisterial district 7. Carey (a)		1,156
Magisterial district 5. Marrowbone (a)	1,771	1,458
Magisterial district 8. Leslie (b)		.....
Magisterial district 6. Carver	1,018	232
DAVIESS COUNTY	33,120	27,730
Magisterial district 1. Lower Town, including part of Owensboro city.	7,364	8,355
Owensboro city (part of)	3,661	5,515
Total for Owensboro city, in magisterial districts 1 and 2.	9,837	6,231
Magisterial district 2. Upper Town, including part of Owensboro city.	9,510	3,698
Owensboro city (part of)	6,176	716
Magisterial district 3. Yelvington	1,739	1,934
Magisterial district 4. Knottsville, incl. Knottsville village.	2,670	2,624
Knottsville village	215	157
Magisterial district 5. Boston, including Whitesville village.	1,695	1,614
Whitesville village	398	309
Magisterial district 6. Murray	2,067	2,041
Magisterial district 7. Curdsville, incl. Curdsville town.	2,945	2,559
Curdsville town	341	197
Magisterial district 8. Vanover	1,404	1,418
Magisterial district 9. Oakford	1,720	1,376
Magisterial district 10. Masonville	977	949
Magisterial district 11. Sorghotown	1,029	1,162
EDMONSON COUNTY	8,005	7,222
Magisterial district 1. Brownsville, incl. Brownsville village.	1,772	1,513
Brownsville village	113	116
Magisterial district 2. Durbin	1,225	1,090
Magisterial district 3. Sulphur Springs	1,103	1,733
Magisterial district 4. Parker	2,205	1,549
Magisterial district 5. Fork	845	761
Magisterial district 6. Bee Spring	855	576
ELLIOTT COUNTY	9,214	6,567
Precinct 1. Martinsburg, including Martinsburg village.	2,105	1,672
Martinsburg village	151	83
Precinct 2. Devils Fork	878	509
Precinct 3. Newcomb	853	549
Precinct 4. Little Fork	1,788	1,174
Precinct 5. Moccasin	2,327	1,584
Precinct 6. Newfoundland, incl. Newfoundland village.	1,263	1,079
Newfoundland village	56	.....
ESTILL COUNTY (c)	10,836	9,860
Magisterial district 1. Hardwick Creek	1,018	501
Magisterial district 2. Irvine, including Irvine town (a).	2,916	1,676
Magisterial district 3. Crooked Creek	1,753	2,426
Magisterial district 4. Station Camp	2,013	1,454
Magisterial district 5. Miller Creek	2,007	2,097
Magisterial district 6. Forks	1,129	1,706
FAYETTE COUNTY	35,698	29,023
Magisterial district 1. Athens, including Athens town.	2,567	2,545
Athens town	173	.....
Magisterial district 2. Brier Hill	2,462	1,585
Magisterial district 3. Dog Fennel	2,187	2,105
Magisterial district 4. Sandersville	2,941	2,509
Magisterial district 5. South Elkhorn	2,016	1,874
Magisterial district 6. East Hickman	1,958	1,749
Magisterial district 7 (d), compris'g wards 1 and 2 of Lexington city.	10,132	.....
FAYETTE COUNTY—Continued.		
Magisterial district 8 (d), comprising wards 3 and 4 of Lexington city.	11,435	.....
Total for Lexington city, coextensive with magisterial districts 7 and 8.	21,567	16,656
Ward 1 4,793		
Ward 2 5,339		
Ward 3 7,307		
Ward 4 4,128		
FLEMING COUNTY	16,078	15,221
Precinct 1. Sherburne, including Sherburne town.	805	810
Sherburne town	194	177
Precinct 2. Mount Carmel, incl. Mount Carmel town.	1,564	1,518
Mount Carmel town	175	185
Precinct 3. Poplar Plains, including Poplar Plains village.	1,869	1,865
Poplar Plains village	229	278
Precinct 4. Hillsboro, including Grange village and Hillsboro town.	2,056	2,210
Grange village	131	.....
Hillsboro town	212	194
Precinct 5. Tilton, incl. Tilton town	859	986
Tilton town	96	94
Precinct 6. Centerville	1,797	1,728
Precinct 7. Flemingsburg, incl. Flemingsburg town.	2,962	2,658
Flemingsburg town	1,172	811
Precinct 8. Muse	1,125	788
Precinct 9. Elizaville, including Elizaville village and Nepton town.	1,424	1,935
Elizaville village	164	148
Nepton town	212	.....
Precinct 10. Plummers Mill	924	723
Precinct 11. Battle Run (b)	693	.....
FLOYD COUNTY (e)	11,256	10,176
Magisterial district 1. Holbert	750	600
Magisterial district 2. Middle Creek	1,119	851
Magisterial district 3. Allen	1,251	1,246
Magisterial district 5. Mouth of Mud	1,192	824
Magisterial district 6. Mouth of Beaver	1,247	960
Magisterial district 7. Johns Creek	620	696
Magisterial district 8. Prestonburg, including Prestonburg town.	1,248	935
Prestonburg town	305	265
Magisterial district 9. Clear Creek	855	488
Magisterial district 10. Abbott	766	609
Magisterial district 11. Bull	479	599
Magisterial district 12. Antioch	964	753
Magisterial district 13. Hager Shoal	765	702
FRANKLIN COUNTY	21,267	18,699
Magisterial district 1. Frankfort, including Bell Point town and Frankfort city.	12,176	9,937
Bell Point town	457	249
Frankfort city	7,892	6,958
Ward 1 2,795		
Ward 2 2,707		
Ward 3 2,390		
Magisterial district 2. Forks of Elkhorn	1,662	1,386
Magisterial district 3. Peaks Mill	1,893	2,513
Magisterial district 4. Bridgeport, incl. Bridgeport (a) and Farmdale villages.	1,652	1,693
Farmdale village	370	.....
Magisterial district 5. Bald Knob	1,365	2,236
Magisterial district 6. Benson	843	934
Magisterial district –. Cedar Run (b)	854	.....
Magisterial district –. Flat Creek (b)	822	.....
FULTON COUNTY	10,005	7,977
Magisterial district 1. Lodgetown	1,298	1,217
Magisterial district 2. Cayce	1,527	1,312
Magisterial district 3. Hickman, including Hickman town.	3,803	3,186
Hickman town	1,652	1,264

a Not separately returned.
b Organized since 1880.
c Magisterial districts returned as precincts in 1880.
d Lexington city (population 16,656 in 1880), coextensive with magisterial districts 7 and 8, not returned by magisterial districts in 1880.
e Magisterial district 4 (population 913 in 1880) taken to form Knott county in 1884.

TABLE 3.—AGGREGATE POPULATION BY MINOR CIVIL DIVISIONS—Continued.

KENTUCKY—Continued.

MINOR CIVIL DIVISIONS.	1890	1880
FULTON COUNTY—Continued.		
Magisterial district 4. Madrid Bend	322	332
Magisterial district 5. Fulton, including Fulton town.	2,587	1,538
Fulton town	1,818	826
Magisterial district 6. Sassafras Ridge	468	392
GALLATIN COUNTY	4,611	4,832
Magisterial district 1. Hoggins	571	1,070
Magisterial district 2. Warsaw, including Warsaw town.	1,750	1,355
Warsaw town	676	666
Magisterial district 3. Napoleon	1,372	1,118
Magisterial district 4. Sparta	206	473
Magisterial district 5. Glencoe, including Glencoe town (*a*).	712	816
GARRARD COUNTY	11,138	11,704
Precinct 1. Engine House (*b*)	1,772	1,752
Precinct 2. Buckeye	1,781	1,860
Precinct 3. Court House, incl. Lancaster town (*a*).	2,167	2,678
Precinct 4. Bryantsville, incl. Bryantsville village.	2,915	2,874
Bryantsville village	266	119
Precinct 5. Brandy Springs (*e*)	2,503	2,540
GRANT COUNTY	12,671	13,083
Cordova magisterial district (*d*)	1,262	1,828
Corinth magisterial district (*d*)	1,242	1,217
Crittenden magisterial district (*e*), including Crittenden town.	1,222	1,584
Crittenden town	440	323
Cross Roads magisterial district (*d*)	697	806
Downingsville magisterial district	1,254	1,302
Dry Ridge magisterial district (*f*)	1,245	.....
Flat Creek magisterial district	989	894
Mason magisterial district (*g*)	742	.....
Mount Zion magisterial district	768	799
Stewartsville magisterial district	810	784
Williamstown magisterial district (*h*), including Williamstown village.	2,440	3,869
Williamstown village	573	751
GRAVES COUNTY	28,534	24,138
Magisterial district 1. Wingo, including Water Valley and Wingo villages.	3,022	2,375
Water Valley village	115	100
Wingo village	451	212
Magisterial district 2. Cuba	2,007	1,761
Magisterial district 3. Lynnville	1,678	1,579
Magisterial district 4. Panther Creek	1,323	1,419
Magisterial district 5. Honseman, incl. Boaz town (*a*).	1,470	1,520
Magisterial district 6. Haynes, including Lowe village.	3,149	2,918
Lowe village	112	.....
Magisterial district 7. Pryorsburg and Dublin, including Pryorsburg village.	2,425	2,168
Pryorsburg village	227	129
Magisterial district 8. Mayfield, including Hickory Grove village and Mayfield city.	8,070	5,417
Hickory Grove village	145	.....
Mayfield city	2,909	1,839
Magisterial district 9. Farmington, including Farmington town.	1,994	1,692
Farmington town	89	99
Magisterial district 10. Boswell, including Fancy Farm village.	1,318	1,294
Fancy Farm village	86	.....
Magisterial district 11. Symsonia	882	919
Magisterial district 12. Dukedom	1,196	1,076
GRAYSON COUNTY	18,688	15,784
Magisterial district 1. Leitchfield, incl. Clarkson (*a*) and Leitchfield towns.	6,113	4,225
Leitchfield town	821	491
Magisterial district 2. Caneyville, incl. Caneyville and Spring Lick (*a*) towns.	3,013	3,421
Caneyville town	273	235
Magisterial district 3. Short Creek	3,151	2,911
Magisterial district 4. Big Clifty	1,768	1,736
Magisterial district 5. Rock Creek, including Millerstown town.	2,420	2,414
Millerstown town	133	.....
Magisterial district 6. Sand Spring	1,069	1,077
Magisterial district 7. Annetta and Conolloway (*i*).	1,154	.....
GREEN COUNTY	11,463	11,871
Greensburg magisterial district, including Greensburg town.	3,250	3,365
Greensburg town	552	620
Grove magisterial district	1,415	1,426
Liletown magisterial district (*j*)	1,378	1,369
Lower Brush Creek magisterial district	1,765	1,837
Osceola magisterial district	2,021	1,990
Upper Brush Creek magisterial district	1,634	1,884
GREENUP COUNTY	11,911	13,371
Precinct 1. Greenup, incl. Greenup town	3,548	3,810
Greenup town	669	833
Precinct 2. Globe School House (*k*), including Springville town.	2,211	2,408
Springville town	377	321
Precinct 3. Pine Grove (*l*)	179	.....
Precinct 4. Liberty (*m*)	1,352	1,862
Precinct 5. Oldtown (*n*)	2,190	2,352
Precinct 6. Hunnewell (*o*)	1,161	1,886
Precinct 7. Barn (*p*), incl. Russell town	1,270	1,053
Russell town	323	175
HANCOCK COUNTY (*q*)	9,214	8,563
Magisterial district 1. Hawesville, incl. Hawesville city.	3,282	.....
Hawesville city	1,013	872
Magisterial district 2. Lewisport, including Lewisport town.	2,453	.....
Lewisport town	435	362
Magisterial district 3. Pellville, including Lyonia (*a*), Patesville, and Pellville towns.	2,567	.....
Patesville town	162	.....
Pellville town	119	112
Magisterial district 4. Lane, incl. Victoria town.	912	.....
Victoria town	186	.....
HARDIN COUNTY	21,304	22,564
Magisterial district 1. Elizabethtown, including Elizabethtown city.	5,603	6,880
Elizabethtown city	2,260	2,526
Magisterial district 2. Nolin	1,625	1,872
Magisterial district 3. Wallingford, incl. Sonora town.	2,151	2,153
Sonora town	228	289
Magisterial district 4. Stephensburg	2,419	2,402
Magisterial district 5. Meeting Creek	1,496	1,629
Magisterial district 6. Allison	1,844	2,277
Magisterial district 7. Haycraft, including Vine Grove town.	1,668	1,433
Vine Grove town	397	.....
Magisterial district 8. West Point, incl. West Point village (*a*).	1,733	1,903

a Not separately returned.
b Given as precinct 5 in 1880.
c Given as precinct 1 in 1880.
d Part taken to form Mason magisterial district since 1880.
e Part taken to form Dry Ridge magisterial district since 1880.
f Organized from parts of Crittenden and Williamstown magisterial districts since 1880.
g Organized from parts of Cordova, Corinth, Cross Roads, and Williamstown magisterial districts since 1880.
h Parts taken to form Dry Ridge and Mason magisterial districts since 1880.
i Organized since 1880.
j Formerly Goalders.
k Part taken to form precinct 3 since 1880.
l Organized from part of precinct 2 since 1880.
m Formerly precinct 3.
n Formerly precinct 4.
o Formerly precinct 5.
p Formerly precinct 6.
q Comparison with population for 1880 can not be made; information as to changes in minor civil divisions incomplete.

TABLE 3.—AGGREGATE POPULATION BY MINOR CIVIL DIVISIONS—Continued.

KENTUCKY—Continued.

MINOR CIVIL DIVISIONS.	1890	1880
HARDIN COUNTY—Continued.		
Magisterial district 9. Atcher	963	1,000
Magisterial district 10. Colesburg	859	1,015
Magisterial district 11. Bethlehem (a)	943	.....
HARLAN COUNTY (b)	6,197	5,278
Magisterial district 1. Mount Pleasant, including Harlan town.	1,491	820
Harlan town	361	.....
Magisterial district 2. Martin Fork	964	633
Magisterial district 3. Clover Fork	548	468
Magisterial district 4. Upper Poor Fork	631	615
Magisterial district 5. Forrester Cr. (a)	394	.....
Magisterial district 6. Wallin Creek	570	453
Magisterial district 7. Pucketts Creek	283	290
Magisterial district 8. Lower Poor Fork	480	376
Magisterial district 9. Brierfield Gap	269	299
Magisterial district 10. Catron Creek	382	297
Magisterial district 11. Straight Creek	185	185
HARRISON COUNTY	16,914	16,504
Magisterial district 1. Cynthiana, including Cynthiana city.	6,015	5,126
Cynthiana city	3,016	2,101
Magisterial district 2. Buena Vista	1,366	1,699
Magisterial district 3. Richland	1,399	1,480
Magisterial district 4. Berry, including Berry town (c).	2,300	2,244
Magisterial district 5. Rutland	1,472	1,406
Magisterial district 6. Cason	1,990	1,549
Magisterial district 7. Leesburg, including Leesburg village.	1,359	1,692
Leesburg village	101	107
Magisterial district 8. Claysville, including Claysville town.	1,013	1,308
Claysville town	95	134
HART COUNTY	16,439	17,133
Magisterial district 1. Munfordville, including Bonnieville, Munfordville, and Rowlett towns (c).	4,321	4,226
Magisterial district 2. Priceville } (c)	3,212	2,768
Magisterial district 6. Cub Run (a) } (c)		.....
Magisterial district 3. Hammonville, including Hammonville town (c).	2,475	3,012
Magisterial district 4. Hardyville, incl. Hardyville and Three Springs towns (c).	3,527	3,882
Magisterial district 5. Horse Cave, incl. Horse Cave town.	1,917	3,245
Horse Cave town	598	526
Magisterial district 7. Waterloo (a)	987	.....
HENDERSON COUNTY	29,536	24,515
Magisterial district 1. Smith Mills	1,807	2,538
Magisterial district 2. Corydon, including Corydon town.	2,518	2,789
Corydon town	777	544
Magisterial district 3. Cairo, including Cairo town.	1,414	1,696
Cairo town	209	107
Magisterial district 4. Niagara (d)	1,176	1,102
Magisterial district 5. Henderson, incl. Audubon village and Henderson city.	13,194	10,100
Audubon village	693	.....
Henderson city	8,835	5,365
Ward 1	1,918	
Ward 2	1,451	
Ward 3	3,583	
Ward 4	1,883	
Magisterial district 6. Hebbardsville, including Hebbardsville town (c).	2,351	2,280
Magisterial district 7. Point	1,270	978
Magisterial district 8. Spottsville, incl. Spottsville town.	1,659	1,675
Spottsville town	513	448
HENDERSON COUNTY—Continued.		
Magisterial district 9. Robard, including Robard town.	1,822	1,357
Robard town	682	.....
Magisterial district 10. Geneva (a)	1,245	.....
Magisterial district 11. Dixie (a)	1,080	.....
HENRY COUNTY	14,164	14,492
Campbellsburg magisterial district, incl. Campbellsburg and Sulphur villages.	1,628	1,527
Campbellsburg village	342	107
Sulphur village	323	96
Franklinton magisterial district	2,010	2,029
Jericho magisterial district	1,432	1,438
Lockport magisterial district, including Lockport village.	1,603	2,186
Lockport village	152	139
Newcastle magisterial district, including Eminence and Newcastle towns.	3,355	3,478
Eminence town	1,002	1,043
Newcastle town	485	500
Pleasureville magisterial district, including North Pleasureville village and Pleasureville town.	2,241	1,731
North Pleasureville village	194	.....
Pleasureville town	202	175
Port Royal magisterial district, including Turner village.	1,895	2,103
Turner village	195	294
HICKMAN COUNTY	11,637	10,651
Magisterial district 1. Columbus, including Columbus city.	2,307	3,042
Columbus city	873	1,338
Ward 1	285	
Ward 2	186	
Ward 3	402	
Magisterial district 2. Clinton, including Clinton city.	3,602	2,519
Clinton city	1,347	506
Magisterial district 3. Hayes	1,758	1,460
Magisterial district 4. McAlister	1,373	1,180
Magisterial district 5. Moscow, including Moscow village.	1,913	1,828
Moscow village	315	288
Magisterial district 6. Springhill	684	622
HOPKINS COUNTY	23,505	19,122
Magisterial district 1. Curtail, including Morton Gap and White Plains towns.	2,654	2,240
Morton Gap town	548	241
White Plains town	59	35
Magisterial district 2. Court House, exclusive of part of Madisonville town.	2,847	e3,096
Magisterial district 3. Hanson, including Hanson town.	3,005	2,020
Hanson town (f) 376 } (c)		
Magisterial district 8. Ashbysburg		684
Magisterial district 4. Nebo, incl. Nebo village.	2,402	2,095
Nebo village	183	174
Magisterial district 5. Charleston, including Dawson town.		1,575
Dawson town (g) 525 } (c)	3,920	
Magisterial district 9. St. Charles, including St. Charles village.		1,444
St. Charles village (h) 449		
Magisterial district 6. Dalton	1,667	1,660
Magisterial district 7. Kitchen, including Earlington town, but exclusive of part of Madisonville town.	4,798	e4,308
Earlington town	1,748	907
Madisonville town, in magisterial districts 2 and 7.	2,212	1,544

a Organized since 1880.
b Magisterial districts 12 and 13 (population 842 in 1880) abolished since 1880.
c Not separately returned.
d Formerly Tillottson.
e Includes part of Madisonville town.
f Population in 1880, 217.
g Population in 1880, 132.
h Population in 1880, 356.

TABLE 3.—AGGREGATE POPULATION BY MINOR CIVIL DIVISIONS—Continued.

KENTUCKY—Continued.

MINOR CIVIL DIVISIONS.	1890	1880
JACKSON COUNTY	8,261	6,678
Precinct 1. McKee, incl. McKee town (*a*)	1,101	787
Precinct 2. Horse Lick	718	745
Precinct 3. Coyle	983	932
Precinct 4. Kavanaugh	1,173	892
Precinct 5. Pond Creek	2,453	1,900
Precinct 6. Sturgeon	1,306	1,000
Precinct 7. River	527	422
JEFFERSON COUNTY (*b*)	188,598	146,010
Magisterial district 1 (*c*)	1,518	.....
Magisterial district 2 (*d*), including Jeffersontown village.	1,779	1,657
Jeffersontown village	348	243
Magisterial district 3 (*e*)	862	.....
Magisterial district 4 (*f*)	2,219	.....
Magisterial district 5 (*g*), including Clifton and Crescent Hill (*a*) towns.	3,327	.....
Clifton town	135	.....
Magisterial district 6 (*h*), including Parkland town.	3,125	.....
Parkland town	785	.....
Magisterial district 7 (*i*)	1,634	928
Magisterial district 8 (*j*), including Anchorage (*a*) and Middletown villages.	2,819	2,036
Middletown village	302	.....
Magisterial district 9 (*k*)	1,215	.....
Magisterial district 10 (*l*)	3,474	2,533
Magisterial district 11 (*m*)	1,257	535
Magisterial district 12 (*n*), incl. South Louisville town.	4,240	.....
South Louisville town	1,782	.....
Louisville city	161,129	123,758
Ward 1	14,390	
Ward 2	13,026	
Ward 3	13,572	
Ward 4	12,611	
Ward 5	13,816	
Ward 6	8,251	
Ward 7	6,599	
Ward 8	9,309	
Ward 9	10,364	
Ward 10	14,780	
Ward 11	25,555	
Ward 12	18,856	
JESSAMINE COUNTY	11,248	10,864
Magisterial district 1. Nicholasville, including Nicholasville town.	2,435	2,489
Nicholasville town	2,157	2,303
Magisterial district 2. Lee	2,291	2,198
Magisterial district 3. Keene, including Keene village.	2,403	2,046
Keene village	500	458
Magisterial district 4. Marble Creek	1,650	1,604
Magisterial district 5. Plaquemine, incl. Sulphur Well village.	1,937	2,527
Sulphur Well village	137	100
Magisterial district 6. Little Hickman (*o*)	532	.....
JOHNSON COUNTY	11,027	9,155
Precinct 1. Paintsville, including Paintsville village.	1,304	1,805
Paintsville village	506	310
Precinct 2. Toms Creek	675	526
Precinct 3. Flat Gap, including Flat Gap village.	2,131	1,882
Flat Gap village	93	.....
Precinct 4. Barnett Creek	1,536	1,450
JOHNSON COUNTY—Continued.		
Precinct 5. Johns Creek	947	716
Precinct 6. Sycamore	714	671
Precinct 7. Hood Fork	1,215	1,015
Precinct 8. Greasey	1,650	1,090
Precinct 9. Jennies Creek (*o*)	855	.....
KENTON COUNTY	54,161	43,983
Magisterial district 1. Ludlow, including Central Covington, Ludlow, and West Covington towns.	7,507	6,073
Central Covington town	981	730
Ludlow town	2,469	.....
West Covington town	1,757	1,526
Magisterial district 2. Scott, including Erlanger town (*a*).	2,383	2,187
Magisterial district 3. Independence, including Independence town (*a*).	1,818	1,964
Magisterial district 4. Koch	1,902	1,930
Magisterial district 5. Stephenson	2,177	2,109
Magisterial district —. South Covington (*o*), coextensive with Milldale village.	1,003	.....
Covington city	37,371	29,720
Ward 1	3,888	
Ward 2	2,866	
Ward 3	4,025	
Ward 4	3,500	
Ward 5	3,985	
Ward 6	3,727	
Ward 7	4,759	
Ward 8	4,086	
Ward 9	3,278	
Ward 10	3,257	
KNOTT COUNTY (*p*)	5,438	.....
KNOX COUNTY	13,762	10,587
Barboursville precinct, including Barboursville town.	3,746	2,641
Barboursville town	1,162	250
Brush Creek precinct	927	687
Flat Lick precinct	1,815	1,338
Greys Station precinct (*o*)	1,971	.....
Indian Creek precinct	831	1,677
Payne precinct	2,255	1,919
Poplar Creek precinct	1,205	1,310
Stinking Creek precinct	1,012	1,015
LARUE COUNTY (*q*)	9,433	9,793
Magisterial districts 1 to 8, including Buffalo village and Hodgensville town.	9,433	9,793
Buffalo village	214	.....
Hodgensville town	542	382
LAUREL COUNTY	13,747	9,131
Precinct 1. London, including London town (*a*) and part of Pittsburg town.	4,119	2,438
Pittsburg town (part of)	509	.....
Total for Pittsburg town, in precincts I and II.	541	.....
Precinct 2. Raccoon	1,491	*r*2,287
Precinct 3. Mershoris Cross Roads	878	
Precinct 4. Bush	1,438	1,284
Precinct 5. McHargue	1,283	1,102
Precinct 6. Newcomb	863	450

a Not separately returned.
b Johnsontown magisterial district (population 1,560 in 1880) abolished since 1880.
c Organized since 1880 from Harrod Creek and Springdale magisterial districts (population 1,721 in 1880).
d Formerly Jeffersontown.
e Organized since 1880 from Boston and O'Bannon magisterial districts (population 841 in 1880).
f Organized since 1880 from Cross Roads and Fairmount magisterial districts (population 1,951 in 1880).
g Organized since 1880 from Edwards Pond and Gilman magisterial districts (population 2,395 in 1880).
h Organized since 1880 from Blankenbaker and Cane Run magisterial districts (population 1,788 in 1880).
i Formerly Wood.
j Formerly Middletown.
k Organized since 1880 from Fisherville and Seatonville magisterial districts (population 1,325 in 1880).
l Formerly Twomile House.
m Formerly Meadow Lawn.
n Organized since 1880 from Shardine and Spring Garden magisterial districts (population 2,982 in 1880).
o Organized since 1880.
p Organized from parts of Breathitt, Floyd, Letcher, Magoffin, and Perry counties in 1884; not returned by magisterial districts.
q Magisterial districts not separately returned.
r Not separately returned in 1880.

TABLE 3.—AGGREGATE POPULATION BY MINOR CIVIL DIVISIONS—Continued.

KENTUCKY—Continued.

MINOR CIVIL DIVISIONS.	1890	1880
LAUREL COUNTY—Continued.		
Precinct 7. Rockbonse	265	450
Precinct 8. Stepping Rock	639	351
Precinct 9. Kemper	279	372
Precinct 10. Independence	679	397
Precinct 11. East Bernstadt (*a*), including Altamont town, Hazle Patch village, and part of Pittsburg town.	1,813	.....
Altamont town	215	.....
Hazle Patch village	258	.....
Pittsburg town (part of)	32	.....
LAWRENCE COUNTY	17,702	13,262
Magisterial district 1. East Fork	807	626
Magisterial district 2. Dry Fork	1,475	1,244
Magisterial district 3. Falls of Blaine	1,370	799
Magisterial district 4. Hood Fork	2,317	1,131
Magisterial district 5. Little Blaine	1,275	1,231
Magisterial district 6. Peach Orchard	1,973	1,020
Magisterial district 7. Rockcastle	663	508
Magisterial district 8. Lyon	813	722
Magisterial district 9. Louisa, including Louisa town.	2,689	2,394
Louisa town	834	496
Magisterial district 10. Georges Creek	1,590	1,406
Magisterial district 11. Clayton	759	558
Magisterial district 12. Bear Creek	1,165	910
Magisterial district 13. Twin Branches	806	713
LEE COUNTY (*b*)	6,205	4,254
Precinct 1. Sturgeon	453	.....
Precinct 2. Proctor, incl. Proctor town	963	.....
Proctor town	277	100
Precinct 3. Coal Branch, including part of Three Forks town (*c*).	1,252	.....
Precinct 4. Thomas, including part of Three Forks town (*c*).	985	.....
Precinct 5. Beattyville, including Beattyville town (*c*).	1,616	.....
Precinct 6. Old Landing	936	.....
LESLIE COUNTY	3,964	3,740
Magisterial district 1. Hyden, including Hyden town.	1,295	1,355
Hyden town	80	57
Magisterial district 2. Big Creek	363	451
Magisterial district 3. Marrowbone	701	919
Magisterial district 4. White Oak	347	306
Magisterial district 5. Cutshin	1,034	709
Magisterial district 6. Bad Creek (*a*)	224	.....
LETCHER COUNTY (*d*)	6,920	6,601
Magisterial district 1. Whitesburg, including Whitesburg town (*c*).	1,211	1,019
Magisterial district 2. Millstone	1,122	941
Magisterial district 3. Rockhouse	1,048	824
Magisterial district 4. Indian Bottom (*e*)	1,055	722
Magisterial district 5. Cumberland	832	719
Magisterial district 6. Linefork	604	547
Magisterial district 7. Cowan (*f*)	432	395
Magisterial district 8. Elkhorn (*a*)	616	.....
LEWIS COUNTY	14,803	13,154
Precinct 1. Mower	1,246	1,335
Precinct 2. Concord, incl. Concord town	1,552	1,592
Concord town	188	178
Precinct 3. Vanceburg, including Vanceburg town.	2,891	2,917
Vanceburg town	1,110	1,095
Precinct 4. Quincy, incl. Quincy village	1,701	1,405
Quincy village	279	162
LEWIS COUNTY—Continued.		
Precinct 5. Laurel	1,387	761
Precinct 6. Esculapia	1,792	1,250
Precinct 7. Tolesboro	1,496	1,434
Precinct 8. Henderson	943	910
Precinct 9. Elk Fork	1,795	1,550
LINCOLN COUNTY	15,962	15,080
Precinct 1. Stanford (*g*), including Rowland village and Stanford town.	4,770	4,551
Rowland village	512	.....
Stanford town	1,385	1,213
Precinct 2. Walnut Flat	876	894
Precinct 3. Crab Orchard, including Crab Orchard village.	2,623	2,681
Crab Orchard village	453	538
Precinct 4. Waynesburg (*h*)	1,448	1,440
Precinct 5. Hustonville, including Hustonville village.	2,649	2,775
Hustonville village	435	353
Precinct 6. Turnersville, including McKinney village.	1,440	1,198
McKinney village	226	200
Precinct 7. Highland	1,395	1,541
Precinct —. Hubble (*i*)	347	.....
Precinct —. Kingsville (*j*)	414	.....
LIVINGSTON COUNTY	9,474	9,165
Magisterial district 1. Smithland, including Smithland town.	1,547	*l*2,039
Smithland town (*k*)	541	
Magisterial district 6. Panhandle	254	
Magisterial district 2. Driskill	1,616	1,388
Magisterial district 3. Salem	1,453	1,616
Magisterial district 4. Dyer Hill	1,739	1,615
Magisterial district 5. Carrsville, including Carrsville town.	2,231	2,507
Carrsville town	240	178
Magisterial district 7. Lola (*a*)	634	.....
LOGAN COUNTY	23,812	24,358
Magisterial district 1. Russellville, incl. Russellville town.	5,011	5,783
Russellville town	2,253	2,058
Magisterial district 2. Adairville, including Adairville town (*c*).	3,370	3,326
Magisterial district 3. Keysburg	976	1,175
Magisterial district 4. Gordonsville	1,786	1,852
Magisterial district 5. Hardison, including Lewisburg town.	3,832	3,231
Lewisburg town	224	111
Magisterial district 6. Fillmore	1,926	2,259
Magisterial district 7. Clay, incl. Auburn town.	3,212	3,404
Auburn town	613	682
Magisterial district 8. Shochob	1,358	1,269
Magisterial district 9. Hogan	2,341	2,059
LYON COUNTY	7,628	6,768
Magisterial district 1. Eddyville, including Eddyville and Kuttawa towns.	4,741	3,874
Eddyville town	680	390
Kuttawa town	587	204
Magisterial district 2. Lamasco, including Lamasco town.	1,343	1,701
Lamasco town	186	49
Magisterial district 3. Ladies Spring	1,544	1,193
MCCRACKEN COUNTY	21,051	16,262
Magisterial district 2. Clark River	1,354	949
Magisterial district 3. Hayes	1,786	1,864
Magisterial district 4. Howser	1,054	1,196

a Organized since 1880.
b Not returned by precincts in 1880.
c Not separately returned.
d Magisterial districts 4, 8, and 10 (population 1,434 in 1880) taken to form Knott county in 1884; magisterial districts returned as precincts in 1880.
e Formerly precinct 7.
f Formerly precinct 9; given as Cawman in 1880.
g Part taken to form Hubble precinct since 1880.
h Part taken to form Kingsville precinct since 1880.
i Organized from part of precinct 1 since 1880.
j Organized from part of precinct 4 since 1880.
k Population in 1880, 570.
l Not separately returned in 1880.

TABLE 3.—AGGREGATE POPULATION BY MINOR CIVIL DIVISIONS—Continued.

KENTUCKY—Continued.

MINOR CIVIL DIVISIONS.	1890	1880
McCRACKEN COUNTY—Continued.		
Magisterial district 5. Woodville	2,610	2,400
Magisterial district 6. Rice	1,171	1,475
Magisterial district 7, exclusive of part of Paducah city.	279	342
Paducah city (*a*), comprising magisterial district 1 and part of 7.	12,797	8,036
Ward 1	2,971	
Ward 2	2,059	
Ward 3	1,318	
Ward 4	1,423	
Ward 5	2,720	
Ward 6	2,306	
McLEAN COUNTY	9,887	9,293
Magisterial district 1. Rumsey, including Rumsey town.	1,197	1,049
Rumsey town	207	204
Magisterial district 2. Sacramento, incl. Sacramento village.	1,278	1,420
Sacramento village	297	172
Magisterial district 3. Livermore, including Livermore town.	1,722	1,481
Livermore town	622	399
Magisterial district 4. Vienna, including part of Calhoun town.	1,812	1,760
Calhoun town (part of)	437	373
Total for Calhoun town, in magisterial districts 4 and 7.	637	484
Magisterial district 5. Job	1,883	1,807
Magisterial district 6. Island	683	506
Magisterial district 7. East Calhoun, including part of Calhoun town.	1,312	1,270
Calhoun town (part of)	200	111
MADISON COUNTY	24,348	22,052
Magisterial district 1. Richmond, including Richmond town.	6,870	4,622
Richmond town	5,073	2,909
Magisterial district 2. Foxtown	2,092	2,309
Magisterial district 3. Union	1,795	2,010
Magisterial district 4. Elliston	2,477	2,714
Magisterial district 5. Yates	2,629	2,524
Magisterial district 6. Glades, including Berea town (*b*).	2,815	2,733
Magisterial district 7. Kirksville	2,837	2,368
Magisterial district 8. Posey	859	839
Magisterial district 9. Million	1,974	1,933
MAGOFFIN COUNTY (*c*)	9,196	6,944
Precinct 1. Salyersville, incl. Salyersville village.	1,424	1,096
Salyersville village	339	.....
Precinct 2. Bloomington	1,426	810
Precinct 3. Johnson Fork	1,221	1,002
Precinct 4. Middle Fork	1,157	878
Precinct 5. Meadows	860	1,100
Precinct 6. Trace Fork	546	696
Precinct 7. Burning Fork	662	420
Precinct 8. State Road Fork	1,463	942
Precinct 9. Punchcon (*d*)	437	.....
MARION COUNTY	15,648	14,693
Bradfordsville magisterial district, incl. Bradfordsville town.	1,787	1,679
Bradfordsville town	179	150
Chicago magisterial district (*e*)	903	.....
Haysville magisterial district	1,391	1,346
Lebanon magisterial district, including Lebanon city.	5,451	5,006
Lebanon city	2,816	2,054
Ward 1	448	
Ward 2	373	
Ward 3	813	
Ward 4	733	
Ward 5	449	

MINOR CIVIL DIVISIONS.	1890	1880
MARION COUNTY—Continued.		
Loretto magisterial district (*f*), including Loretto town (*b*).	1,541	2,341
Newmarket magisterial district, including Newmarket town (*b*).	1,807	1,775
Raywick magisterial district, including Raywick town (*b*).	1,657	1,580
St. Mary magisterial district	1,111	966
MARSHALL COUNTY	11,287	9,647
Magisterial district 1. Bisbop Mill	1,740	1,628
Magisterial district 2. Birmingham, incl. Birmingham village.	1,232	1,126
Birmingham village	273	224
Magisterial district 3. Staton, including Calvert village.	2,224	1,917
Calvert village	142	85
Magisterial district 4. Nicholas	869	677
Magisterial district 5. Darnell	858	618
Magisterial district 6. Benton, including Benton village.	1,529	1,342
Benton village	344	277
Magisterial district 7. Briensburg, incl. Briensburg village.	1,745	1,339
Briensburg village	87	67
Magisterial district 8. Smith	1,090	1,000
MARTIN COUNTY	4,209	3,057
Precinct 1. Warfield	579	975
Precinct 2. Lick Branch	752	558
Precinct 3. Eden, including Eden town	842	465
Eden town	309	108
Precinct 4. John Davis	627	538
Precinct 5. Samuel Moor	639	521
Precinct 6. Emily (*d*)	770	.....
MASON COUNTY (*g*)	20,773	20,469
Magisterial district 1. Maysville, including part of Maysville city. (*b*)	6,848	4,916
Magisterial district 2. Maysville, including part of Maysville city. (*b*)		3,014
Maysville city	5,358	5,220
Magisterial district 3. Dover, including Dover village.	1,174	1,085
Dover village	515	446
Magisterial district 4. Minerva	681	759
Magisterial district 5. Germantown	710	756
Magisterial district 6. Sardis, including Sardis village.	1,045	1,074
Sardis village	255	224
Magisterial district 7. Mays Lick, incl. Mays Lick town.	2,119	2,151
Mays Lick town	352	355
Magisterial district 8. Lewisburg	1,799	1,550
Magisterial district 9. Orangeburg	1,957	1,877
Magisterial district 10. Washington, including Washington town.	1,534	1,548
Washington town	529	553
Magisterial district 11. Murphysville	859	1,007
Magisterial district 12. Fern Leaf	747	732
Magisterial district 13. Chester (*d*), including Chester town (*b*).	1,300	.....
MEADE COUNTY	9,484	10,323
Magisterial district 1. Garnettsville and Woodland (*h*).	2,077	2,288
Magisterial district 2. Big Spring and Meadville (*i*).	1,054	.....
Magisterial district 3. Court House and Ashcraft (*j*), incl. Brandenburg town.	2,786	.....
Brandenburg town	495	587
Magisterial district 4. Payneville and Bennett (*k*).	1,398	.....

a Wards 1 and 2 and part of ward 3 (population 486) in magisterial district 7; part of ward 3 (population 832) and wards 4, 5, and 6 coextensive with magisterial district 1.
b Not separately returned.
c Part taken to form Knott county in 1884.
d Organized since 1880.
e Organized from part of Loretto magisterial district since 1880.
f Part taken to form Chicago magisterial district since 1880.
g Magisterial districts returned as precincts in 1880.
h Formerly magisterial district 5.
i Organized from magisterial districts 6 and 10 (population 1,612 in 1880) in 1889.
j Organized from magisterial districts 1 and 4 (population 2,712 in 1880) in 1889.
k Organized from magisterial districts 8 and 9 (population 1,416 in 1880) in 1889.

TABLE 3.—AGGREGATE POPULATION BY MINOR CIVIL DIVISIONS—Continued.

KENTUCKY—Continued.

MINOR CIVIL DIVISIONS.	1890	1880
MEADE COUNTY—Continued.		
Magisterial district 5. Concordia, Cedar Branch, and Wolf Creek (*a*), including Concordia village (*b*).	2,169	.....
MENIFEE COUNTY	4,666	3,755
Precinct 1. Wellington	755	927
Precinct 2. Beaver	413	293
Precinct 3. Frenchburg, including Frenchburg town.	1,869	1,382
Frenchburg town	222	143
Precinct 4. Slate	833	1,153
Precinct 5. Combs School House (*c*)	796	.....
MERCER COUNTY	15,034	14,142
Magisterial district 1. Dixville, including Nevada town.	1,041	1,056
Nevada town	101	131
Magisterial district 2. Cornisbville	1,174	1,267
Magisterial district 3. Sharp	611	729
Magisterial district 4. Salvisa	1,689	1,779
Magisterial district 5. Harrodsburg, exclusive of part of Harrodsburg town.	2,172	*d*4,156
Magisterial district 6. Burgin, including Burgin town, but exclusive of part of Harrodsburg town.	3,004	3,015
Burgin town	303	150
Magisterial district 7. McAfee	1,477	1,451
Magisterial district 8. Baton Rouge	636	689
Harrodsburg town (*e*), in magisterial districts 5 and 6.	3,230	2,202
METCALFE COUNTY	9,871	9,423
East Fork magisterial district	883	822
Edmonton magisterial district, including Edmonton town (*b*). (*b*)	3,986	2,979
Flat Rock magisterial district		655
Fairview magisterial district, including Sulphur Well town (*b*).	657	612
Lafayette magisterial district	2,586	2,547
Sartain magisterial district, including Summer Shade village.	1,759	1,808
Summer Shade village	210	170
MONROE COUNTY	10,989	10,741
Magisterial district 1. Gum (*f*), including part of Flippen town.	1,578	1,584
Flippen town (part of)	96	.....
Total for Flippen town, in magisterial districts 1 and 2.	256	.....
Magisterial district 2. Turner (*f*), including part of Flippen town.	1,448	1,811
Flippen town (part of)	160	.....
Magisterial district 3. Brush	1,230	1,367
Magisterial district 4. Center Point. (*b*)	1,607	1,050
Magisterial district 5. Martinsburg. (*b*)		635
Magisterial district 6. Tompkinsville (*f*), including Tompkinsville town (*b*).	2,949	3,319
Magisterial district 7. Union	919	975
Magisterial district 8. Gamaliel (*g*)	1,258	.....
MONTGOMERY COUNTY	12,367	10,566
Precinct 1. Aarons Run (*h*), incl. Grassy Lick village (*b*).	2,097	2,081
Precinct 2. Levee (*i*)	1,502	1,446
Precinct 3. Camargo (*j*)	814	964
MONTGOMERY COUNTY—Continued.		
Precinct 4. Jeffersonville (*k*), including Jeffersonville village (*b*).	1,736	1,461
Precinct 5. Mount Sterling (*l*), including Mount Sterling city.	5,345	.....
Mount Sterling city	3,629	2,087
Ward 1	833	
Ward 2	1,096	
Ward 3	1,181	
Ward 4	519	
Precinct 6. Howard Mills (*m*)	873	1,277
MORGAN COUNTY	11,249	8,455
Precinct 1. West Liberty, incl. West Liberty town.	1,947	1,764
West Liberty town	234	225
Precinct 2. Caney, including Walnut Grove town.	1,252	757
Walnut Grove town	42	.....
Precinct 3. Grassy	786	685
Precinct 4. Blackwater, including Ezel and Maytown towns.	1,444	1,126
Ezel town	124	47
Maytown town	162	.....
Precinct 5. Bonny	631	488
Precinct 6. Panther Branch	915	596
Precinct 7. Paint	1,356	958
Precinct 8. River	830	686
Precinct 9. Salem	754	471
Precinct 10. Elk Fork	1,003	690
Precinct 11. North Fork	331	234
MUHLENBERG COUNTY	17,955	15,098
Magisterial district 1. South Carrollton, including South Carrollton town.	2,361	3,297
South Carrollton town	525	493
Magisterial district 2. Boggess, including part of Greenville town.	3,204	3,654
Greenville town (part of)	452	454
Total for Greenville town, in magisterial districts 2 and 3.	968	866
Magisterial district 3. Court House, including part of Greenville town.	2,706	2,967
Greenville town (part of)	516	412
Magisterial district 4. Paradise, including Drakesboro, Paradise, and Skilesville towns (*b*).	2,058	1,794
Magisterial district 5. Myers, including Dunmor and Penrod towns.	1,423	1,463
Dunmor town	82	.....
Penrod town	72	.....
Magisterial district 6. Summers	1,843	1,923
Magisterial district 7. Central (*c*), including Bevier and Central towns.	2,977	.....
Bevier town	299	.....
Central town (*n*)	1,144	236
Magisterial district 8. Rosewood (*c*)	1,383	.....
NELSON COUNTY	16,417	16,609
Magisterial district 1. Bardstown (*o*), including part of Bardstown town.	2,415	2,075
Bardstown town (part of)	922	926
Total for Bardstown town, in magisterial districts 1 and 9.	1,524	1,803
Magisterial district 2. Chaplin, including Chaplin town.	1,472	2,331
Chaplin town	155	140
Magisterial district 3. Bloomfield, including Bloomfield town (*b*).	1,892	1,837
Magisterial district 4. Fairfield, including Fairfield town (*b*).	913	1,036
Magisterial district 5. Samuels Depot	1,077	1,027
Magisterial district 6. Boston (*p*)	937	1,435

a Organized from magisterial districts 2, 3, and 7 (population 2,295 in 1880) in 1889.
b Not separately returned.
c Organized since 1880.
d Includes Harrodsburg town.
e In 1880 in magisterial district 5 only.
f Part taken to form magisterial district 8 since 1880.
g Organized from parts of magisterial districts 1, 2, and 6 since 1880.
h Formerly precinct 4.
i Formerly precinct 6.
j Formerly precinct 7.
k Formerly precinct 5.
l Organized since 1880 from precincts 1, 2, and 8 (population 3,337 in 1880).
m Formerly precinct 3.
n Formerly Stroud.
o Part taken to form magisterial district 13 since 1880.
p Part taken to form magisterial district 12 since 1880.

TABLE 3.—AGGREGATE POPULATION BY MINOR CIVIL DIVISIONS—Continued.

KENTUCKY—Continued.

MINOR CIVIL DIVISIONS.	1890	1880
NELSON COUNTY—Continued.		
Magisterial district 7. New Haven (*a*), including New Haven town.	1,268	2,632
New Haven town	389	437
Magisterial district 8. Balltown	1,062	1,128
Magisterial district 9. Bardstown, incl. part of Bardstown town.	1,727	2,355
Bardstown town (part of)	602	877
Magisterial district 10. High Grove	703	753
Magisterial district 11. New Hope (*b*), including New Hope town.	1,129	.....
New Hope town	322	204
Magisterial district 12. Nelsonville (*c*)	500	.....
Magisterial district 13. Botland (*d*)	847	.....
Magisterial district 14. Howard Mill (*e*)	475	.....
NICHOLAS COUNTY	10,764	11,869
Precinct 1. Lower Blue Lick	1,235	1,392
Precinct 2. Headqnarters	2,106	2,601
Precinct 3. Ellisville	1,051	1,973
Precinct 4. Carlisle, incl. Carlisle town	3,827	3,013
Carlisle town	1,081	909
Precinct 5. East Union	1,208	1,289
Precinct 6. Upper Blue Lick	1,337	1,601
OHIO COUNTY	22,946	19,669
Buford magisterial district	2,449	2,902
Cromwell magisterial district, including Cromwell town.	1,984	2,108
Cromwell town	185	200
Fordsville magisterial district, including Fordsville town.	5,005	3,333
Fordsville town	281	85
Hartford magisterial district, including Beaverdam, Hamilton, and Hartford towns and McHenry and Taylor Mines villages.	5,342	4,275
Beaverdam town	274	146
Hamilton town	302	283
Hartford town	740	624
McHenry village	463	124
Taylor Mines village	353	113
Rockport magisterial district, including Centertown village and Ceralvo and Rockport towns.	3,972	3,615
Centertown village	79	.....
Ceralvo town	70	71
Rockport town	435	399
Rosine magisterial district, incl. Horse Branch village and Rosine town.	4,194	3,436
Horse Branch village	37	.....
Rosine town	160	146
OLDHAM COUNTY	6,754	7,667
Magisterial district 1. Lagrange, including Lagrange town.	1,865	2,060
Lagrange town	670	490
Magisterial district 2. Westport, including Westport town.	614	757
Westport town	181	219
Magisterial district 3. Saltillo	950	1,145
Magisterial district 4. Brownsboro	854	999
Magisterial district 5. Floydsburg, incl. Floydsburg village (*f*).	668	600
Magisterial district 6. Covington	384	489
Magisterial district 7. Ballardsville	680	798
Magisterial district 8. Rollington, including Pewee Valley town.	739	819
Pewee Valley town	435	.....
OWEN COUNTY	17,676	17,401
Magisterial district 1. Owenton, including Owenton town.	3,105	3,717
Owenton town	847	654
Magisterial district 2. Lusby Mill	1,383	1,773
Magisterial district 3. New Columbus, including New Columbus village.	1,046	960
New Columbus village	146	84

MINOR CIVIL DIVISIONS.	1890	1880
OWEN COUNTY—Continued.		
Magisterial district 4. Caney	869	1,092
Magisterial district 5. Harmony	862	1,043
Magisterial district 6. Monterey, including Monterey village.	2,332	2,490
Monterey village	312	235
Magisterial district 7. Gratz, including Gratz village.	2,196	2,063
Gratz village	205	128
Magisterial district 8. Dallasburg	1,163	1,084
Magisterial district 9. New Liberty, including New Liberty village (*f*).	1,469	1,947
Magisterial district 10. Poplar Grove	1,516	1,232
Magisterial district 11. Hesler (*e*)	893	.....
Magisterial district 12. Sweet Owen (*e*)	842	.....
OWSLEY COUNTY	5,975	4,942
Magisterial district 1. Booneville, including Booneville town (*f*).	1,794	1,470
Magisterial district 2. Sturgeon	1,184	920
Magisterial district 3. Island Creek	1,013	724
Magisterial district 4. Cow Creek	686	605
Magisterial district 5. Buffalo	643	496
Magisterial district 6. Buck Creek	655	727
PENDLETON COUNTY	16,346	16,702
Bonars magisterial district	1,377	1,662
Butler magisterial district, incl. Boston and Butler towns.	2,336	2,333
Boston town	114	202
Butler town	560	255
Callensville magisterial district	1,994	2,059
Falmouth magisterial district, including Falmouth town.	4,558	4,366
Falmouth town	1,146	967
Grassy Creek magisterial district, including Demossville village.	2,211	2,381
Demossville village	116	141
McKinneysburg magisterial district	1,492	1,329
Sandsuck magisterial district	1,414	1,536
Short Creek magisterial district	964	1,036
PERRY COUNTY (*g*)	6,331	5,607
Magisterial district 1. Bolling	1,051	775
Magisterial district 2. Campbell	765	946
Magisterial district 3. Leatherwood } (*f*)	1,991	774
Magisterial district 4. Troublesome } (*f*)		1,298
Magisterial district 6. Mason Creek (*e*) } (*f*)		.....
Magisterial district 5. Hazard	2,066	1,814
Magisterial district 7. Lost Creek (*e*)	458	.....
PIKE COUNTY	17,378	13,001
Precinct 1. Pikeville, incl. Pikeville tn.	1,792	2,071
Pikeville town	456	246
Precinct 2. Shelby Creek	1,315	887
Precinct 3. Marrowbone Creek	855	550
Precinct 4. Lick Creek	1,461	940
Precinct 5. Lower Johns Creek	838	851
Precinct 6. Pond Creek	1,858	1,127
Precinct 7. Peters Creek	1,481	1,138
Precinct 8. Upper Johns Creek	1,845	1,036
Precinct 9. Upper Elkhorn Creek	770	929
Precinct 10. Big Creek	852	875
Precinct 11. Forks of Sandy River	1,137	953
Precinct 12. Blackberry	504	485
Precinct 13. Lower Elkhorn	917	524
Precinct 14. Mouth of Caney Creek	810	635
Precinct 15. Stone Coal (*e*)	943	.....
POWELL COUNTY	4,698	3,639
Precinct 1. Lower	1,124	794
Precinct 2. Stanton, including Clay City and Stanton (*f*) villages.	1,699	1,450
Clay City village	1,065	.....
Precinct 3. North Fork	478	362
Precinct 4. South Fork	1,397	1,033

a Part taken to form magisterial district 11 since 1880.
b Organized from part of magisterial district 7 since 1880.
c Organized from part of magisterial district 6 since 1880.
d Organized from part of magisterial district 1 since 1880.
e Organized since 1880.
f Not separately returned.
g Part taken to form Knott county in 1884.

TABLE 3.—AGGREGATE POPULATION BY MINOR CIVIL DIVISIONS—Continued.

KENTUCKY—Continued.

MINOR CIVIL DIVISIONS.	1890	1880
PULASKI COUNTY (*a*)	25,731	21,318
Magisterial district 1. Somerset, including Somerset city.	6,720	.....
Somerset city	2,625	805
Ward 1 381		
Ward 2 325		
Ward 3 768		
Ward 4 439		
Ward 5 712		
Magisterial district 2	3,648	.....
Magisterial district 3. Buncombe	2,846	.....
Magisterial district 4	2,001	.....
Magisterial district 5	1,803	.....
Magisterial district 6	2,010	.....
Magisterial district 7. Juggernaut	1,860	.....
Magisterial district 8. Burnside Point	2,547	.....
Magisterial district 9. Texas	2,296	.....
ROBERTSON COUNTY	4,684	5,814
Precincts 1 and 2. Mount Olivet (*b*), including Mount Olivet village.	2,066	2,411
Mount Olivet village	327	317
Precinct 3. Kentontown	922	1,137
Precinct 4. Mitchell Mills	1,028	1,410
Precinct 5. Pinhook	668	856
ROCKCASTLE COUNTY (*a*)	9,841	9,670
Magisterial district 1. Mount Vernon, including Mount Vernon town (*b*).	2,823	.....
Magisterial district 2. Copper Creek, including Broadhead town.	1,152	.....
Broadhead town	277	88
Magisterial district 3. Scaffold Cane	1,455	.....
Magisterial district 4. Crooked Creek	1,178	.....
Magisterial district 5. Scaggs Creek	1,479	.....
Magisterial district 6. Glades	879	.....
Magisterial district 7. Livingston	875	.....
ROWAN COUNTY	6,129	4,420
Precinct 1. Morehead, incl. Morehead and Rodhourn (*b*) towns.	1,790	1,051
Morehead town	491	163
Precinct 2. Farmers, incl. Farmers village (*c*)	1,198	957
Precinct 3. Pearce	367	187
Precinct 4. Christie Creek, incl. Bristo town	502	477
Bristo town	1,353	861
Precinct 5. Pine Grove	105	.....
Precinct 6. Bushy Fork	904	659
	382	415
RUSSELL COUNTY	8,136	7,591
Precincts 1 and 6. Jamestown (*d*), including Jamestown town.	3,360	3,194
Jamestown town	154	121
Precinct 2. Creelsboro	1,435	1,433
Precinct 3. Rowena	965	921
Precinct 4. Rice Wilson	1,311	1,088
Precinct 5. Lucas Mill	1,065	955
SCOTT COUNTY	16,546	14,965
Magisterial district 1. Georgetown, incl. Georgetown town (*b*) and Great Crossings village.	5,864	5,216
Great Crossings village	355	.....
Magisterial district 2. White Sulphur	1,074	1,018
Magisterial district 3. Stamping Ground, including Stamping Ground village.	2,521	2,266
Stamping Ground village	311	233
Magisterial district 4. Lytle Fork	1,841	1,955
Magisterial district 5. Big Eagle, including Sadieville village.	1,818	1,760
Sadieville village	170	.....

a Not returned by magisterial districts in 1880.
b Not separately returned.
c Formerly Licking City town.
d Not separately returned; precinct 6 organized from part of precinct 1 since 1880.
e Organized since 1880.
f Jacksonville magisterial district (population 1,024 in 1880) annexed since 1880.
g Hardinsville magisterial district (population 1,039 in 1880) annexed since 1880.

MINOR CIVIL DIVISIONS.	1890	1880
SCOTT COUNTY—Continued.		
Magisterial district 6. Turkey Foot	1,051	1,044
Magisterial district 7. Oxford, including Oxford village.	918	906
Oxford village	83	64
Magisterial district 8. Newtown, including Newtown village (*b*).	799	800
Magisterial district 9. Payne Depot (*e*)	660	.....
SHELBY COUNTY	16,521	16,813
Christiansburg magisterial district (*f*), including Cropper village (*b*).	3,328	2,011
Clay Village magisterial district (*g*)	2,012	1,181
Harrisonville magisterial district	2,478	1,223
Shelbyville magisterial districts 1 and 2 (*h*), including Shelbyville town.	7,274	.....
Shelbyville town	2,679	2,393
Simpsonville magisterial district, including Simpsonville village.	1,429	2,577
Simpsonville village	290	253
SIMPSON COUNTY	10,878	10,641
Magisterial district 1. Franklin, including Franklin town.	4,468	3,748
Franklin town	2,324	1,686
Magisterial district 2. Lake Springs	972	1,010
Magisterial district 3. Pilot Knob	1,198	1,341
Magisterial district 4. Gum	1,378	1,652
Magisterial district 5. Schultz	1,153	1,346
Magisterial district 6. Middleton	1,709	1,544
SPENCER COUNTY	6,760	7,040
Magisterial district 1. Taylorsville, including Taylorsville town.	1,520	2,045
Taylorsville town	619	537
Magisterial district 2. Mount Eden, including Mount Eden town.	2,116	1,528
Mount Eden town	193	115
Magisterial district 3. Waterford (*i*)	1,728	797
Magisterial district 4. Camp Branch (*j*)	1,396	1,002
TAYLOR COUNTY	9,353	9,259
Magisterial district 1. Oak Hill	947	1,270
Magisterial district 2. Saloma, including Saloma town (*b*).	1,923	2,000
Magisterial district 3. Campbellsville, including Campbellsville town.	3,238	2,905
Campbellsville town	1,018	775
Magisterial district 4. Ireland, including Elkhorn village.	1,716	1,740
Elkhorn village	100	.....
Magisterial district 5. Mannsville, incl. Mannsville town.	1,529	1,344
Mannsville town	83	77
TODD COUNTY	16,814	15,994
Magisterial district 1. Kirkmansville, including Kirkmansville town.	1,800	1,195
Kirkmansville town	103	75
Magisterial district 2. Sharon	1,146	1,105
Magisterial district 3. Fairview and Bell Chapel, incl. part of Fairview village.	1,812	2,741
Fairview village (part of)	141	95
Total for Fairview village (*k*), in magisterial district 3, Christian county, and magisterial district 3, Todd county.	183	95
Magisterial district 4. Elkton, including Elkton town.	4,250	3,336
Elkton town	1,158	874

h Not separately returned; organized since 1880 from Doak, Jones, and Shelbyville magisterial districts (population 7,758 in 1880).
i Magisterial district 5 (population 1,097 in 1880) annexed since 1880.
j Magisterial district 6 (population 571 in 1880) annexed since 1880.
k In 1880 in Todd county only.

TABLE 3.—AGGREGATE POPULATION BY MINOR CIVIL DIVISIONS—Continued.

KENTUCKY—Continued.

MINOR CIVIL DIVISIONS.	1890	1880
TODD COUNTY—Continued.		
Magisterial district 5. Trenton, including Trenton village.	3,056	3,568
Trenton village	455	152
Magisterial district 6. Allensville, incl. Allensville town.	1,449	1,288
Allensville town	426	306
Magisterial district 7. Clifty	1,114	906
Magisterial district 8. Hadensville, incl. Guthrie town.	2,187	1,855
Guthrie town	449	322
TRIGG COUNTY	13,902	14,489
Magisterial district 1. Golden Pond	2,173	1,995
Magisterial district 2. Rockcastle, incl. Rockcastle town.	1,305	1,603
Rockcastle town	101	71
Magisterial district 3. Wallonia, incl. Cerulean Springs and Wallonia towns (*a*).	1,574	1,788
Magisterial district 4. Roaring Springs	2,010	2,259
Magisterial district 5. Canton, including Canton and Linton towns.	2,142	1,869
Canton town	339	246
Linton town	29	.....
Magisterial district 6. Cadiz, including Cadiz and Montgomery towns.	3,917	4,220
Cadiz town	890	646
Montgomery town	95	103
Magisterial district 7. Cherry Hill	781	755
TRIMBLE COUNTY	7,140	7,171
Magisterial district 1. Milton and Trout, including Milton village.	2,759	2,114
Milton village	458	352
Magisterial district 2. Bedford, including Bedford town.	2,010	2,458
Bedford town	250	197
Magisterial district 3. Providence and Antioch (*b*).	1,042	1,119
Magisterial district 4. Abbott	655	741
Magisterial district 5. Palmyra	674	739
UNION COUNTY	18,229	17,809
Magisterial district 1. Morganfield, incl. Morganfield town.	3,106	2,900
Morganfield town	1,094	744
Magisterial district 2. Uniontown, incl. Uniontown town.	2,570	2,656
Uniontown town	1,037	1,015
Magisterial district 3. Raleigh	1,217	1,470
Magisterial district 4. Caseyville, incl. Caseyville, Commercial Point, Dekoven, Mulford, and Sturgis towns.	2,917	2,572
Caseyville town	301	399
Commercial Point town	145	.....
Dekoven town	600	.....
Mulford town	213	.....
Sturgis town	327	.....
Magisterial district 5. Lindle	909	1,039
Magisterial district 6. Boxville	1,417	1,329
Magisterial district 7. Waverly, including Waverly village.	1,589	1,423
Waverly village	241	179
Magisterial district 8. Bordley	1,165	1,050
Magisterial district 9. Shiloh	1,057	1,041
Magisterial district 10. Salem	1,221	1,282
Magisterial district 11. Hitesville	1,061	1,047
WARREN COUNTY	30,158	27,531
Magisterial district 1. Bowling Green, including Bowling Green city.	12,278	8,981
Bowling Green city	7,803	5,114
Ward 1	2,438	
Ward 2	1,756	
Ward 3	2,142	
Ward 4	1,467	
WARREN COUNTY—Continued.		
Magisterial district 2. Goshen	2,129	2,756
Magisterial district 3. Rich Pond, including Rich Pond town.	1,407	1,589
Rich Pond town	119	146
Magisterial district 4. Rockfield	1,935	1,889
Magisterial district 5. Hadley	1,822	1,746
Magisterial district 6. Greencastle	2,460	2,383
Magisterial district 7. Bristow	3,092	3,296
Magisterial district 8. Smith Grove, including Smith Grove village (*a*).	3,273	3,589
Magisterial district 9. Woodburn, including Woodburn town (*a*).	1,762	1,302
WASHINGTON COUNTY (*c*)	13,622	14,419
Magisterial district 1. Fredericktown	1,260	1,175
Magisterial district 2. Springfield, incl. Springfield town.	4,147	3,853
Springfield town	642	610
Magisterial district 3. Pottsville	1,188	1,282
Magisterial district 4. Mackville	1,728	1,977
Magisterial district 5. North (*d*)	1,219	2,108
Magisterial district 6. Willisburg	2,015	1,700
Magisterial district 7. Glenville	1,046	982
Magisterial district 8. Hendren	1,019	1,342
WAYNE COUNTY	12,852	12,512
Precinct 1. Monticello (*e*), including Monticello town.	2,873	3,273
Monticello town	413	354
Precinct 2. Mullentown (*f*)	1,814	1,663
Precinct 3. Slick Ford	1,843	1,857
Precinct 4. Parmleyville	1,718	1,543
Precinct 5. Sinking (*g*)	1,983	1,864
Precinct 6. Mill Springs	2,368	2,312
Precinct 7. Parnell (*h*)	253	.....
WEBSTER COUNTY	17,196	14,246
Magisterial district 1. Petersburg, including Sebree village.	3,389	2,428
Sebree village	959	360
Magisterial district 2. Dixon, including Dixon town.	3,367	3,236
Dixon town	546	515
Magisterial district 3. Slaughtersville, including Slaughtersville town.	2,261	2,008
Slaughtersville town	493	269
Magisterial district 4. Vanderburg	1,361	1,346
Magisterial district 5. Clay, incl. Clay town	3,166	2,458
Clay town (*i*)	323	248
Magisterial district 6. Providence, including Providence town.	2,309	1,722
Providence town	522	267
Magisterial district 7. Jones Stand	1,343	1,048
WHITLEY COUNTY	17,590	12,000
Precinct 1. South America	880	
Precinct 3. Loudon	1,690	*j*3,352
Precinct 9. Rockhold	1,707	
Precinct 2. Boston } (*a*)	2,942	1,456
Precinct 12. Elk Fork (*k*) }		.....
Precinct 4. Williamsburg, including Williamsburg town.	2,647	2,026
Williamsburg town	1,376	208
Precinct 5. Woodbine, including Woodbine town (*a*).	1,259	600
Precinct 6. Martin Springs	984	700
Precinct 7. Lower Regions	1,342	1,255
Precinct 8. Pine Knot	1,656	2,611

a Not separately returned.
b Providence and Antioch magisterial district returned as two districts in 1880 with a population of 570 and 549 respectively.
c Part given to Anderson county since 1880.
d Part taken to form magisterial district 6, Anderson county, since 1880.
e Part taken to form precinct 7 and part of precinct 5 annexed since 1880.
f Part taken to form precinct 7 since 1880.
g Part given to precinct 1 since 1880.
h Organized from parts of precincts 1 and 2 since 1880.
i Formerly Clayville.
j Not separately returned in 1880.
k Organized since 1880.

TABLE 3.—AGGREGATE POPULATION BY MINOR CIVIL DIVISIONS—Continued.

KENTUCKY—Continued.

MINOR CIVIL DIVISIONS.	1890	1880
WHITLEY COUNTY—Continued.		
Precinct 10. Jellico Creek (*a*)	1,493	.....
Precinct 11. Pleasant View (*a*)	990	.....
WOLFE COUNTY	7,180	5,638
Precinct 1. Clifty	682	513
Precinct 2. Hazle Green, including Hazle Green town.	1,478	1,142
Hazle Green town	218	132
Precinct 3. Campton, incl. Campton tn	1,590	1,286
Campton town	317	102
Precinct 4. Chalybeate	652	571
Precinct 5. Holly	710	379
Precinct 6. Stillwater	998	946
WOLFE COUNTY—Continued.		
Precinct 7. Red River	535	375
Precinct 8. Antioch	535	426
WOODFORD COUNTY	12,380	11,800
Magisterial district 1. Midway, including Midway town.	2,660	2,318
Midway town	1,185	950
Magisterial district 2. Millville	1,096	930
Magisterial district 3. Versailles, including Versailles town (*b*).	6,147	5,995
Magisterial district 4. Mortonsville	1,119	1,270
Magisterial district 5. Clover Bottom	1,358	1,287

a Organized since 1880.

b Not separately returned.

LOUISIANA.

MINOR CIVIL DIVISIONS.	1890	1880
ACADIA PARISH (*a*)	13,231	.....
Ward 1, incl. Crowley and Rayne villages.	4,502	.....
Crowley village	420	.....
Rayne village	569	.....
Ward 2	2,118	.....
Ward 3, including Church Point town (*b*).	3,347	.....
Ward 4, including Millersville town	1,751	.....
Millersville town	62	.....
Ward 5, including Mermenton town (*b*)	1,513	.....
ASCENSION PARISH	19,545	16,895
Ward 1	4,222	2,384
Ward 2	1,527	2,778
Ward 3, coextensive with Donaldsonville town.	3,121	2,600
Ward 4	2,182	1,967
Ward 5, including Darrow town	2,713	2,394
Darrow town	399	.....
Ward 6, including Southwood village	1,272	1,201
Southwood village	202	.....
Ward 7	2,021	1,977
Ward 8	2,487	1,594
ASSUMPTION PARISH	19,629	17,010
Ward 1	2,189	1,751
Ward 2	1,612	1,578
Ward 3	2,051	1,584
Ward 4	894	907
Ward 5, including Labadieville village	3,018	1,122
Labadieville village	408	216
Ward 6	403	984
Ward 7, including Napoleonville town	3,300	3,396
Napoleonville town	723	497
Ward 8	2,368	1,952
Ward 9	635	826
Ward 10	2,413	2,232
Ward 11	746	678
AVOYELLES PARISH (*c*)	25,112	16,747
Ward 1, Ward 2, including Marksville town. Marksville town (*d*) 540 (*b*)	4,665	.....
Ward 5, Ward 3, including Mansura town. Mansura town 144 (*b*)	3,359	.....
Ward 4		
Ward 6	2,634	.....
Ward 7	2,983	.....
Ward 8	4,832	.....
Ward 9, including Cottonport and Evergreen towns (*b*).	3,628	.....
Ward 10, incl. Bunkie and Eola towns	3,011	.....
Bunkie town	299	.....
Eola town	227	.....
BIENVILLE PARISH	14,108	10,442
Ward 1, including Arcadia town	3,722	1,924
Arcadia town	862	.....
Ward 2, including Gibsland town (*b*)	2,514	1,603
Ward 3	858	1,358
Ward 4	3,085	2,500
Ward 5	1,798	1,327
Ward 6	2,131	1,730
BOSSIER PARISH (*c*)	20,330	16,042
Ward 1	3,260	.....
Ward 2, including Bossier village	6,492	.....
Bossier village	202	.....
Ward 3, including Plain Dealing town (*b*)	2,294	.....
Ward 4	1,679	.....
Ward 5	2,138	.....
Ward 6, including Bellevue and Haughton villages.	4,467	.....
Bellevue village	212	.....
Haughton village	305	.....
CADDO PARISH	31,555	26,296
Ward 1 (*c*)	3,977	*f*4,306
Ward 4, exclusive of Shreveport city	632	
Ward 2	840	696
Ward 3	3,022	2,868
Ward 5	2,941	2,914
Ward 6	3,316	2,979
Ward 7	1,448	1,754
Ward 8	3,400	2,770
Shreveport city, in ward 4 (*e*)	11,979	8,009
Ward 1	1,017	
Ward 2	1,361	
Ward 3	1,025	
Ward 4	4,293	
Ward 5	3,015	
Ward 6	1,268	
CALCASIEU PARISH	20,176	12,484
Ward 1. Hickory Flat	2,996	1,795
Ward 2. Mermenton, including Jennings and Welsh towns.	3,170	973
Jennings town	412	.....
Welsh town	200	.....
Ward 3. Lake Charles, including Lake Charles town.	5,771	2,821
Lake Charles town	3,442	838
Ward 4. Vincent Settlement	1,406	1,329
Ward 5. Lower Sabine	1,545	1,098
Ward 6. Upper Sabine	1,226	1,347
Ward 7. Sugartown	2,417	1,945
Ward 8. Barnes Creek	1,645	1,176

a Organized from part of St. Landry parish in 1886.
b Not separately returned.
c Not returned by wards in 1880.
d Population in 1880, 553.
e Shreveport city returned as in wards 1 and 4 in 1880.
f Not separately returned in 1880.

TABLE 3.—AGGREGATE POPULATION BY MINOR CIVIL DIVISIONS—Continued.

LOUISIANA—Continued.

MINOR CIVIL DIVISIONS.	1890	1880
CALDWELL PARISH	5,814	5,767
Ward 1	1,136	1,108
Ward 2	649	672
Ward 3	384	340
Ward 4, including Columbia town	1,123	1,106
Columbia town	352	219
Ward 5	755	713
Ward 6	237	216
Ward 7	506	587
Ward 8	126	173
Ward 9	476	367
Ward 10	422	485
CAMERON PARISH	2,828	2,416
Ward 1. Cow Island	335	306
Ward 2. Grand Chenier	705	431
Ward 3. Cameron	941	795
Ward 4. Big Lake	480	293
Ward 5. Johnson Bayou	367	591
CATAHOULA PARISH	12,002	10,277
Ward 1	816	745
Ward 2	1,132	964
Ward 3	670	539
Ward 4	1,381	720
Ward 5	496	332
Ward 6	583	601
Ward 7	2,159	1,539
Ward 8, including Harrisonburg village	1,451	1,396
Harrisonburg village	359	243
Ward 9, including Jonesville town	2,352	2,282
Jonesville town (*a*)	172	90
Ward 10	962	1,159
CLAIBORNE PARISH	23,312	18,837
Ward 1	3,072	2,404
Ward 2	2,683	2,349
Ward 3	3,375	2,656
Ward 4	1,984	1,906
Ward 5	2,536	1,842
Ward 6	2,243	1,637
Ward 7, incl. Arizona vill. and Homer city	4,568	4,068
Arizona village	148	136
Homer city	1,132	718
Ward 8	2,851	1,975
CONCORDIA PARISH	14,871	14,914
Ward 1, including Blackhawk village	1,386	1,835
Blackhawk village	323	.....
Ward 2	1,087	1,051
Ward 3	993	1,115
Ward 4	1,053	1,056
Ward 5 (*b*), including Vidalia town	2,420	2,169
Vidalia town	821	449
Ward 6 (*b*)	2,031	2,820
Ward 7	1,813	1,668
Ward 8	1,584	1,346
Ward 9	1,454	1,193
Ward 10	1,050	661
DE SOTO PARISH	19,860	15,603
Ward 1, including Keatchie town	2,759	2,166
Keatchie town	326	316
Ward 2	2,538	2,072
Ward 3	3,038	1,949
Ward 4, including Mansfield village	3,665	3,126
Mansfield village	908	770
Ward 5	1,632	1,746
Ward 6, including Grand Cane village	3,207	2,685
Grand Cane village	351	.....
Ward 7	2,120	1,270
Ward 8, including Logansport town	901	589
Logansport town	281	.....

MINOR CIVIL DIVISIONS.	1890	1880
EAST BATON ROUGE PARISH	25,922	19,966
Ward 1, comprising part of Baton Rouge city.	5,951	3,972
Total for Baton Rouge city, coextensive with wards 1 and 2.	10,478	7,197
Ward 2, comprising part of Baton Rouge city.	4,527	3,225
Ward 3	2,313	1,793
Ward 4	4,886	3,263
Ward 5	1,380	782
Ward 6	1,403	1,402
Ward 7	855	1,297
Ward 8	2,125	1,836
Ward 9	1,295	1,314
Ward 10	1,187	1,082
EAST CARROLL PARISH	12,362	12,134
Ward 1	2,176	4,352
Ward 2	3,049	1,586
Ward 3, including Lake Providence town	3,485	2,419
Lake Providence town	642	.....
Ward 4	2,017	2,021
Ward 5	1,635	1,756
EAST FELICIANA PARISH	17,903	15,132
Ward 1, including Slaughter town (*c*)	3,717	2,250
Ward 2	1,569	1,137
Ward 3, including Jackson town	3,529	3,113
Jackson town	1,276	880
Ward 4, including Wilson town	2,104	1,746
Wilson town	281	.....
Ward 5, including Clinton town	2,480	2,501
Clinton town	974	1,129
Ward 6	1,429	1,537
Ward 7	1,615	1,361
Ward 8	1,460	1,487
FRANKLIN PARISH	6,900	6,495
Ward 1	729	552
Ward 2	980	943
Ward 3	923	
Ward 7	1,046	*d*2,421
Ward 8	352	
Ward 4	993	960
Ward 5	893	737
Ward 6	345	328
Ward 9	639	554
GRANT PARISH (*c*)	8,270	6,188
Ward 1, including Colfax town	2,325	.....
Colfax town	161	.....
Ward 2 } Ward 3 } (*c*)	2,942	.....
Ward 4	619	.....
Ward 5	169	.....
Ward 6	718	.....
Ward 7, including Montgomery town	1,497	.....
Montgomery town	144	.....
IBERIA PARISH	20,997	16,676
Ward 1. Crapoville (*f*)	1,298	3,801
Ward 2. Isle Piquante	1,583	1,471
Ward 3. Belle Place	1,368	1,169
Ward 4. Fausse Pointe	2,300	2,237
Ward 5. Colean	2,287	1,806
Ward 6, including New Iberia town	5,829	4,303
New Iberia town	3,447	2,709
Ward 7. Petite Anse (*g*)	2,171	1,889
Ward 8. Avery Island (*h*)	339	.....
Ward 9 (*i*), including Jeanerette town	3,822	.....
Jeanerette town	1,309	698

a Formerly Troyville.
b Part of ward 6 given to ward 5 since 1880.
c Not separately returned.
d Not separately returned in 1880.
e Not returned by wards in 1880.
f Part taken to form ward 9 since 1880.
g Part taken to form ward 8 since 1880.
h Organized from part of ward 7 since 1880.
i Organized from part of ward 1 since 1880.

TABLE 3.—AGGREGATE POPULATION BY MINOR CIVIL DIVISIONS—Continued.

LOUISIANA—Continued.

MINOR CIVIL DIVISIONS.	1890	1880
IBERVILLE PARISH	21,848	17,544
Ward 1, including Bayou Goula, Dorcyville, and Whitecastle villages.	6,025	4,397
Bayou Goula village	769	.....
Dorcyville village	505	.....
Whitecastle village	603	.....
Ward 2	3,304	2,905
Ward 3, coextensive with Plaquemine tn	3,222	2,061
Ward 4	2,321	2,513
Ward 5	1,263	1,316
Ward 6	2,335	1,598
Ward 7	973	1,074
Ward 8	1,119	810
Ward 9	1,286	870
JACKSON PARISH	7,453	5,328
Ward 1	872	710
Ward 2	2,229	1,266
Ward 3	1,274	961
Ward 4	1,522	1,349
Ward 5	1,556	1,042
JEFFERSON PARISH	13,221	12,166
Ward 1, coextensive with McDonoughville town.	2,235	2,286
McDonoughville town	2,235	.....
Ward 2, comprising part of Gretna town.	1,241	1,229
Gretna town (part of)	1,241	.....
Total for Gretna town, coextensive with wards 2 and 3.	3,332	2,396
Ward 3, comprising part of Gretna town.	2,091	1,970
Gretna town (part of)	2,091	.....
Ward 4	1,009	921
Ward 5	1,040	439
Ward 6	2,438	1,596
Ward 7, including Camp Parapet and New Carrollton villages.	1,106	1,288
Camp Parapet village	744	.....
New Carrollton village	201	.....
Ward 8	497	1,279
Ward 9	611	188
Kenner city	953	970
LAFAYETTE PARISH	15,966	13,235
Ward 1	2,436	2,101
Ward 2	2,267	2,406
Ward 3, incl. Carencro and Lafayette tns.	5,582	4,143
Carencro town	289	.....
Lafayette town	2,106	.....
Ward 4	2,534	2,655
Ward 5	2,334	1,930
Ward 6 (*a*)	813	.....
LAFOURCHE PARISH	22,095	19,113
Ward 1	2,494	2,260
Ward 2, including Thibodeaux town	4,002	3,070
Thibodeaux town	2,078	1,515
Ward 3	1,855	1,719
Ward 4	1,820	1,373
Ward 5	3,686	3,640
Ward 6	1,333	1,316
Ward 7	3,139	3,279
Ward 8	792	554
Ward 9, including Lougueville village	1,531	780
Lougueville village	228	101
Ward 10	1,443	1,122
LINCOLN PARISH	14,753	11,075
Ward 1, including Ruston town	4,043	2,529
Ruston town	767	.....
Ward 2	1,558	1,369
Ward 3, including Simsboro town	2,431	1,755
Simsboro town	248	.....
Ward 4	2,472	1,919
Ward 5	2,520	2,370
Ward 6	1,729	1,133

MINOR CIVIL DIVISIONS.	1890	1880
LIVINGSTON PARISH	5,769	5,258
Ward 1	821	675
Ward 2	922	723
Ward 3	670	669
Ward 4	421	393
Ward 5	526	705
Ward 6 (*b*)	494	788
Ward 7	611	617
Ward 8	488	412
Ward 9	225	276
Ward 10 (*c*)	591	.....
MADISON PARISH	14,135	13,906
Ward 1	1,561	1,609
Ward 2, including Delta village	2,716	2,486
Delta village	320	399
Ward 3	2,718	3,055
Ward 4	2,938	2,752
Ward 5	1,471	1,682
Ward 6	1,043	936
Ward 7	1,688	1,386
MOREHOUSE PARISH	16,786	14,206
Ward 1	1,577	1,459
Ward 2	1,041	903
Ward 3	325	446
Ward 4, including Bastrop town (*d*)	1,884	1,815
Ward 5, including Oak Ridge town	3,732	2,861
Oak Ridge town	296	.....
Ward 6	3,085	2,403
Ward 7	831	799
Ward 8	2,013	1,742
Ward 9	301	234
Ward 10	1,997	1,544
NATCHITOCHES PARISH	25,836	19,707
Ward 1, including Natchitoches town	4,647	3,631
Natchitoches town	1,820	2,785
Ward 2, including Lake village	2,220	1,582
Lake village	458	27
Ward 3	1,724	1,188
Ward 4, including Campti village	3,927	3,299
Campti village	310	101
Ward 5, including Marthaville town	1,703	2,403
Marthaville town	382	.....
Ward 6, including Robelino town and part of Victoria town.	1,776	1,346
Robeline town	676	.....
Victoria town (part of)	119	.....
Total for Victoria tn., in wards 6 and 7.	422	.....
Ward 7, including Provencal and Robertsville towns and part of Victoria tn.	2,316	649
Provencal town	482	.....
Robertsville town	289	.....
Victoria town (part of)	303	.....
Ward 8	635	133
Ward 9	4,778	3,313
Ward 10	2,110	2,163
ORLEANS PARISH	242,039	216,090
New Orleans city, coextensive with Orleans parish.	242,039	216,090
Ward 1	13,993	
Ward 2	16,406	
Ward 3	28,241	
Ward 4	12,890	
Ward 5	21,474	
Ward 6	14,516	
Ward 7	22,361	
Ward 8	11,087	
Ward 9	17,143	
Ward 10	20,789	
Ward 11	21,011	
Ward 12	12,265	
Ward 13	7,485	
Ward 14	4,927	
Ward 15	10,334	
Ward 16	3,530	
Ward 17	3,587	

a Organized since 1880.
b Part taken to form ward 10 since 1880.
c Organized from part of ward 6 since 1880.
d Not separately returned.

TABLE 3.—AGGREGATE POPULATION BY MINOR CIVIL DIVISIONS—Continued.

LOUISIANA—Continued.

MINOR CIVIL DIVISIONS.	1890	1880
OUACHITA PARISH	17,985	14,685
Ward 1	2,780	2,370
Ward 2	1,276	1,149
Ward 3, including Monroe city	6,241	4,864
Monroe city	3,256	2,070
Ward 1	615	
Ward 2	1,045	
Ward 3	696	
Ward 4	900	
Ward 4	1,837	1,623
Ward 5, including West Monroe village	1,855	1,815
West Monroe village	447	.....
Ward 6	1,237	838
Ward 7	1,230	959
Ward 8	805	577
Ward 9	724	490
PLAQUEMINES PARISH	12,541	11,575
Ward 1	1,126	968
Ward 2, including Belair, Bertrandville, and St. Sophie villages.	1,670	1,510
Belair village	405	.....
Bertrandville village	205	136
St Sophie village	566	.....
Ward 3	1,898	1,791
Ward 4, including Salt Works village	1,639	1,212
Salt Works village	212	.....
Ward 5	364	167
Ward 6, including Oakville village	1,098	1,501
Oakville village	390	.....
Ward 7, including Jesuit Bend village	886	993
Jesuit Bend village	243	.....
Ward 8	616	849
Ward 9	1,725	977
Ward 10	1,519	1,607
POINTE COUPEE PARISH	19,613	17,785
Ward 1	1,138	1,504
Ward 2	2,624	2,416
Ward 3	3,107	2,092
Ward 4	1,412	1,471
Ward 5	2,317	1,480
Ward 6	709	1,305
Ward 7	1,269	1,457
Ward 8	3,472	2,955
Ward 9	1,884	1,667
Ward 10	1,681	1,438
RAPIDES PARISH	27,642	23,563
Ward 1. Alexandria, incl. Alexandria tn.	4,950	3,730
Alexandria town	2,861	1,800
Ward 2. Lamourie	4,031	3,689
Ward 3. Cheneyville	4,272	4,131
Ward 4. Springhill	1,734	1,307
Ward 5. Hineston	1,265	1,333
Ward 6. Calcasieu	824	697
Ward 7. Cotile, including Boyce town	3,048	2,566
Boyce town	301	.....
Ward 8. Rapides	3,824	2,919
Ward 9. Pineville, incl. Pineville village.	2,195	2,117
Pineville village	540	763
Ward 10. Rigolette	1,499	1,074
RED RIVER PARISH	11,318	8,573
Ward 1, including Coushatta town	1,811	1,800
Coushatta town	619	488
Ward 2	1,507	858
Ward 3	1,481	840
Ward 4	3,116	3,277
Ward 5	3,403	1,798
RICHLAND PARISH	10,230	8,440
Ward 1, including Delhi town	2,235	1,696
Delhi town	620	315
RICHLAND PARISH—Continued.		
Ward 2, including Rayville village	2,099	1,484
Rayville village	366	216
Ward 3	1,617	1,683
Ward 4	1,924	1,439
Ward 5	948	849
Ward 6	849	540
Ward 7	558	749
SABINE PARISH	9,390	7,344
Ward 1. Middle Creek	1,017	723
Ward 2. Toro	974	627
Ward 3. Negreet	1,366	986
Ward 4. Many, including Many village	2,650	1,948
Many village	133	143
Ward 5. Bayou Sea	888	540
Ward 6. San Patrice	935	1,091
Ward 7. Bayou San Miguel	1,209	1,064
Ward 8. Little Bayou Sea	351	365
ST. BERNARD PARISH	4,326	4,405
Ward 1	823	698
Ward 2	796	693
Ward 3	1,011	999
Ward 4	569	773
Ward 5	449	235
Ward 6	388	425
Ward 7	290	582
ST. CHARLES PARISH	7,737	7,161
Ward 1, including Freetown and Hähnville villages.	2,506	
Freetown village	403	
Hahnville village (a)	447	
Ward 2, incl. Flaggville, Gassenville, and Madisonville villages.	2,199	b5,501
Flaggville village	338	
Gassenville village	274	
Madisonville village	469	
Ward 4	1,271	
Ward 3	896	b1,660
Ward 5, including Elkinsville village	865	
Elkinsville village	220	.....
ST. HELENA PARISH	8,062	7,504
Ward 1	1,722	1,659
Ward 2, including Greensburg town (c)	2,130	1,630
Greensburg town	280	297
Ward 3 (c)	1,676	1,537
Ward 4	1,142	1,092
Ward 5	727	646
Ward 6	665	940
ST. JAMES PARISH	715	14,714
Ward 1	[illegible]	2,167
Ward 2	771	1,785
Ward 3	[illegible]	1,897
Ward 4	[illegible]	1,863
Ward 5	1,995	1,800
Ward 6	2,618	2,101
Ward 7	2,567	2,317
Ward 8	1,208	784
ST. JOHN THE BAPTIST PARISH	11,359	[illegible],686
Ward 1	2,055	1,797
Ward 2	1,425	1,649
Ward 3	1,675	1,294
Ward 4	2,267	811
Ward 5	2,648	2,151
Ward 6	1,289	1,984

a Population in 1880, 414.
b Not separately returned in 1880.
c Greensburg town returned as in ward 3 in 1880.

TABLE 3.—AGGREGATE POPULATION BY MINOR CIVIL DIVISIONS—Continued.

LOUISIANA—Continued.

MINOR CIVIL DIVISIONS.	1890	1880
ST. LANDRY PARISH (*a*)	40,250	40,004
Ward 1, including Opelousas town	8,099	7,747
Opelousas town	1,572	1,676
Ward 2, including Grand Coteau town	4,106	3,683
Grand Coteau town	333	302
Ward 3, including Arnaudville town (*b*)	3,292	3,323
Ward 4, including Melville town	3,751	3,319
Melville town	361	.....
Ward 5, including Washington town	8,303	7,961
Washington town	1,064	1,194
Ward 6	2,935	1,986
Ward 7, including Ville Platte town (*b*)	3,921	4,500
Ward 8	4,008	3,970
Ward 9	1,835	3,515
ST. MARTIN PARISH	14,884	12,663
Ward 1, including St. Martinsville village	5,052	4,385
St. Martinsville village	1,814	1,606
Ward 2	239	777
Ward 3	2,975	1,824
Ward 4, including Breaux Bridge village	4,031	3,125
Breaux Bridge village	654	443
Ward 5	2,587	2,552
ST. MARY PARISH	22,416	19,891
Ward 1	2,571	2,770
Ward 2	2,855	2,184
Ward 3, including Franklin town	6,019	4,756
Franklin town	2,127	1,702
Ward 4, including Centerville village	2,643	2,538
Centerville village	411	254
Ward 5, including Patterson town	3,399	2,832
Patterson town	1,414	500
Ward 6, including Berwick village and Morgan city.	4,929	4,811
Berwick village	769	796
Morgan city	2,291	2,015
ST. TAMMANY PARISH	10,160	6,887
Ward 1, including Madisonville town	1,132	955
Madisonville town	574	441
Ward 2	949	694
Ward 3, including Covington town	2,383	1,255
Covington town	976	567
Ward 4, including Mandeville town	1,597	1,304
Mandeville town	1,012	753
Ward 5	577	390
Ward 6	879	335
Ward 7	670	680
Ward 8 (*c*)	1,053	600
Ward 9, including Slidell town	920	502
Slidell town	364	.....
TANGIPAHOA PARISH	12,655	9,638
Ward 1, including Tangipahoa town (*b*)	1,639	1,260
Ward 2	1,347	1,089
Ward 3, including Amite, Arcola, and Roseland towns.	2,898	2,169
Amite town	1,510	1,120
Arcola town	233	94
Roseland town	281	.....
Ward 4	1,806	1,373
Ward 5	1,262	1,129
Ward 6	927	733
Ward 7, including Hammond and Ponchatoula towns.	2,430	1,508
Hammond town	692	277
Ponchatoula town	459	293
Ward 8	346	377
TENSAS PARISH	16,647	17,815
Ward 1	3,268	3,624
Ward 2	2,284	2,593
Ward 3, including St. Joseph town	4,745	5,086
St. Joseph town	473	486
TENSAS PARISH—Continued.		
Ward 4	822	836
Ward 5	1,345	1,194
Ward 6	3,040	3,187
Ward 7	1,143	1,295
TERREBONNE PARISH	20,167	17,957
Ward 1	2,738	2,278
Ward 2	2,530	2,420
Ward 3, including Houma town	2,602	2,055
Houma town	1,280	1,084
Ward 4, including Newtown village	3,113	3,011
Newtown village	411	.....
Ward 5	710	418
Ward 6	2,012	1,734
Ward 7	1,758	1,508
Ward 8	1,719	1,515
Ward 9	1,582	1,402
Ward 10	1,403	1,616
UNION PARISH	17,304	13,526
Ward 1, including Farmerville town	2,767	2,401
Farmerville town	472	712
Ward 2	3,371	2,289
Ward 3	2,821	2,461
Ward 4	3,131	2,133
Ward 5	3,406	2,765
Ward 6	1,808	1,477
VERMILION PARISH	14,234	8,728
Ward 1. Lake Peigneur	1,889	1,331
Ward 2. Prairie Gregg	1,893	1,044
Ward 3, including Abbeville town	2,737	1,488
Abbeville town	637	255
Ward 4. Broussard Cove	1,231	1,353
Ward 5. Queue Tortue	1,392	864
Ward 6. Springhill	3,274	1,340
Ward 7. Montou Cove	1,818	1,308
VERNON PARISH (*d*)	5,903	5,160
Ward 1	737	.....
Ward 2	1,059	.....
Ward 3	1,299	.....
Ward 4	714	.....
Ward 5	934	.....
Ward 6	1,160	.....
WASHINGTON PARISH	6,700	5,190
Ward 1	1,413	827
Ward 2	1,296	1,370
Ward 3, including Franklinton town	1,642	1,149
Franklinton town	97	.....
Ward 4	1,081	814
Ward 5	1,268	1,030
WEBSTER PARISH	12,466	10,005
Ward 1	2,439	1,964
Ward 2	1,615	1,300
Ward 3	2,205	1,725
Ward 4, including Minden town	4,379	3,988
Minden town	1,298	1,113
Ward 5	1,828	1,028
WEST BATON ROUGE PARISH	8,363	7,667
Ward 1	958	1,233
Ward 2, including Brusly Landing village	1,443	1,039
Brusly Landing village	315	216
Ward 3	1,159	1,420
Ward 4	1,685	1,518
Ward 5	2,104	1,344
Ward 6 } (*b*)	1,014	{ 616
Ward 7 } (*b*)		{ 497

a Part taken to form Acadia parish in 1886.
b Not separately returned.
c Ward 10 (population 172 in 1880) annexed since 1880.
d Not returned by wards in 1880.

TABLE 3.—AGGREGATE POPULATION BY MINOR CIVIL DIVISIONS—Continued.

LOUISIANA—Continued.

MINOR CIVIL DIVISIONS.	1890	1880
WEST CARROLL PARISH	3,748	2,776
Ward 1	835	321
Ward 2	1,056	676
Ward 3	721	655
Ward 4	538	540
Ward 5	598	584
WEST FELICIANA PARISH	15,062	12,809
Ward 1, including Bayou Sara and St. Francisville towns.	2,160	1,913
Bayou Sara town	608	710
St. Francisville town	950	721
Ward 2	1,559	1,070
Ward 3	2,056	1,718
Ward 4	952	1,162
Ward 5	1,575	1,709
WEST FELICIANA PARISH—Continued.		
Ward 6	476	364
Ward 7	2,862	2,051
Ward 8	925	505
Ward 9	1,163	1,222
Ward 10	1,334	1,095
WINN PARISH	7,082	5,846
Ward 1	498	724
Ward 2	869	626
Ward 3	1,222	883
Ward 4	870	708
Ward 5	1,126	630
Ward 6	696	897
Ward 7	1,041	673
Ward 8	760	705

MAINE.

MINOR CIVIL DIVISIONS.	1890	1880
ANDROSCOGGIN COUNTY	48,968	45,042
Auburn city	11,250	9,555
Ward 1	883	
Ward 2	3,430	
Ward 3	1,743	
Ward 4	3,909	
Ward 5	1,285	
Durham town	1,111	1,253
East Livermore town, including Livermore Falls village.	1,506	1,080
Livermore Falls village	963	478
Greene town	885	999
Leeds town	999	1,194
Lewiston city	21,701	19,083
Ward 1	2,796	
Ward 2	2,243	
Ward 3	2,482	
Ward 4	2,761	
Ward 5	5,049	
Ward 6	4,103	
Ward 7	2,267	
Lisbon town, including Lisbon Falls and Lisbon villages.	3,120	2,641
Lisbon Falls village	1,585	.....
Lisbon village	694	.....
Livermore town	1,151	1,262
Minot town, including part of Mechanic Falls village.	1,355	1,763
Mechanic Falls village (part of)	640	.....
Total for Mechanic Falls village (*a*), in Minot and Poland towns.	1,283	622
Poland town, including part of Mechanic Falls village.	2,472	2,442
Mechanic Falls village (part of)	643	622
Turner town	2,016	2,285
Wales town	451	505
Webster town	951	980
AROOSTOOK COUNTY (*b*)	49,589	41,700
Allagash plantation (*c*)	200	.....
Amity town	420	432
Ashland town	568	505
Bancroft town (*d*)	264	220
Benedicta town	317	302
Blaine town	784	646
AROOSTOOK COUNTY—Continued.		
Bridgewater town	946	722
Caribou town	4,087	2,756
Cary plantation (*e*)	390	413
Castle Hill plantation	537	419
Caswell plantation	212	326
Chapman plantation	231	166
Connor plantation	526	253
Crystal plantation	297	275
Cyr plantation	429	558
Dyer Brook plantation	221	172
Eagle Lake plantation	313	233
Easton town	978	835
Fort Fairfield town, including Fort Fairfield village (*f*).	3,526	2,807
Fort Kent town	1,826	1,512
Frenchville town	2,560	2,288
Garfield plantation (*g*)	86	80
Glenwood plantation	183	198
Grand Isle town	964	847
Hamlin plantation	484	612
Hammond plantation (*h*)	109	87
Haynesville town	280	224
Hersey town	151	159
Hodgdon town	1,113	1,089
Houlton town	4,015	3,228
Island Falls town	223	236
Limestone town	933	655
Linneus town	965	917
Littleton town	924	904
Ludlow town	375	468
Macwahoc plantation	216	187
Madawaska town	1,451	1,391
Mapleton town (*i*)	832	705
Mars Hill town	837	716
Masardis town	250	212
Merrill plantation	244	206
Molunkus plantation	77	76
Monticello town	1,132	965
Moro plantation	199	171
Nashville plantation	34	33
New Canada plantation (*j*)	301	177
New Limerick town	567	590
New Sweden plantation	707	517
Oakfield plantation	720	636
Orient town	244	224
Oxbow plantation	94	127
Perham plantation	438	346
Portage Lake plantation	140	132

a In 1880 given as in Poland town only.

b Part of Weston town given to Danforth town, Washington county, in 1885; part of Drew plantation, Penobscot county, annexed in 1889. No returns for township D, range 2, township 2, range 2, township 3, range 4, township 4, range 3, and township 17, range 4 (total population 69 in 1880).

c Organized from township 16, range 10, township 16, range 11, township 17, range 10, and township 17, range 11 (total population 202 in 1880) in 1886.

d Incorporated in 1889.

e Formerly township 11, range 1.

f Not separately returned.

g Formerly township 11, range 6.

h Formerly township B, range 2.

i Incorporated in 1880.

j Formerly township 17, range 6.

TABLE 3.—AGGREGATE POPULATION BY MINOR CIVIL DIVISIONS—Continued.

MAINE—Continued.

MINOR CIVIL DIVISIONS.	1890	1880
AROOSTOOK COUNTY—Continued.		
Presque Isle town (*a*), including Presque Isle village.	3,046	1,305
Presque Isle village	1,262	523
Reed plantation	203	109
St. Francis plantation	461	299
St. John plantation	226	166
Sheridan plantation	221	85
Sherman town	909	798
Silver Ridge plantation	195	229
Smyrna town	303	237
Township A, range 2	12	7
Township C, range 2	7	3
Township E, range 2	20	5
Township 1, range 4	11	6
Township 1, range 5	62	48
Township 3, range 2	12	.....
Township 7, range 5	17	38
Township 8, range 5	23	21
Township 9, range 5	8	9
Township 12, range 13	7	.....
Township 13, range 15 (*b*)	28	57
Township 14, range 6	19	12
Township 14, range 14	1	.....
Township 14, range 16	23	23
Township 15, range 4	52	.....
Township 15, range 6	10	22
Township 15, range 11	43	29
Township 16, range 3	66	.....
Township 16, range 4	9	.....
Township 16, range 12	35	.....
Township 17, range 5	46	.....
Township 18, range 10	49	44
Van Buren town (*c*)	1,168	1,110
Wade plantation	158	131
Wallagrass plantation	595	431
Washburn town	1,097	809
Westfield plantation	166	103
Weston town (*d*)	404	417
Winterville plantation (*e*)	72	101
Woodland town (*f*)	885	679
CUMBERLAND COUNTY	90,949	86,359
Baldwin town	932	1,123
Bridgton town, incl. Bridgton village (*g*)	2,605	2,863
Brunswick town	6,012	5,384
Cape Elizabeth town	5,459	5,302
Casco town	844	908
Cumberland town	1,487	1,619
Deering town	5,353	4,324
Falmouth town	1,580	1,622
Freeport town	2,482	2,279
Gorham town	2,888	3,233
Gray town	1,517	1,798
Harpswell town	1,766	1,773
Harrison town	1,071	1,168
Naples town	846	1,007
New Gloucester town	1,234	1,382
North Yarmouth town	709	827
Otisfield town	838	927
Portland city	36,425	33,810
Ward 1	6,127	
Ward 2	5,174	
Ward 3	5,095	
Ward 4	4,850	
Ward 5	4,187	
Ward 6	4,696	
Ward 7	6,296	
Pownal town	712	874
Raymond town	927	1,132
Scarboro town	1,794	1,847
Sebago town	681	808
Standish town	1,841	2,035
Westbrook town	6,632	3,981
Windham town	2,216	2,312
Yarmouth town, incl. Yarmouth village	2,098	2,021
Yarmouth village	1,266	.....
FRANKLIN COUNTY (*h*)	17,053	18,180
Avon town	439	571
Carthage town	390	507
Chain of Ponds township	7	.....
FRANKLIN COUNTY—Continued.		
Chesterville town	770	955
Coplin plantation	71	79
Dallas plantation	184	145
Eustis town	321	302
Farmington town, incl. Farmington vill.	3,207	3,353
Farmington village	1,243	1,482
Freeman town	464	549
Greenvale plantation	52	50
Industry town	545	715
Jay town	1,541	1,291
Jerusalem plantation	18	21
Kingfield town	601	454
Lang plantation	51	31
Lowell township	49	3
Madrid town	441	437
Mount Abram township	3	.....
New Sharon town	1,064	1,306
New Vineyard town	660	788
Perkins plantation	94	134
Phillips town, including Phillips village	1,394	1,437
Phillips village	629	.....
Plantation E (*i*)	29	27
Plantation 6	26	69
Rangeley plantation	58	64
Rangeley town	616	563
Redington township	28	.....
Salem town	218	273
Sandy River plantation	45	50
Strong town	627	596
Temple town	470	580
Township 4, range 2	9	2
Township 4, range 3 (south half)	25	12
Washington plantation	29	32
Weld town	885	1,040
Wilton town	1,622	1,739
HANCOCK COUNTY	37,312	38,129
Amherst town	375	400
Aurora town	175	212
Bluehill town	1,980	2,213
Brooklin town	1,046	977
Brooksville town	1,310	1,419
Bucksport town	2,921	3,047
Castine town	987	1,215
Cranberry Isles town	330	343
Dedham town	366	406
Deer Isle town	3,422	3,266
Eastbrook town	246	289
Eden town	1,946	1,629
Ellsworth city	4,804	5,052
Ward 1	1,528	
Ward 2	1,070	
Ward 3	706	
Ward 4	495	
Ward 5	1,005	
Franklin town	1,264	1,102
Gouldsboro town	1,709	1,825
Hancock town	1,190	1,093
Isle au Haut town	206	274
Lamoine town	726	749
Long Island plantation	132	150
Mariaville town	271	382
Mount Desert town	1,355	1,017
Orland town	1,390	1,689
Otis town	239	304
Penobscot town	1,313	1,341
Plantation 8 (*j*)	31	17
Plantation 33	112	118
Sedgwick town	1,012	1,128
Sullivan town	1,379	1,023
Surry town	986	1,184
Swan Island plantation	632	765
Township 7	50	89
Township 10	28	.....
Township 21	63	61
Township 28	26	13
Township 32	25	25
Township 39	136	10
Tremont town	2,036	2,011
Trenton town	528	639
Verona town	323	356
Waltham town	242	296

a Maysville town (population 1,141 in 1880) annexed in 1883.
b Formerly Seven Islands plantation.
c Incorporated in 1881.
d Part given to Danforth town, Washington county, in 1885.
e Formerly township 15, range 7.
f Incorporated in 1880.
g Not separately returned.
h No returns for township D (population 5 in 1880).
i Given as township E in 1880.
j Formerly township 8.

TABLE 3.—AGGREGATE POPULATION BY MINOR CIVIL DIVISIONS—Continued.

MAINE—Continued.

MINOR CIVIL DIVISIONS.	1890	1880
KENNEBEC COUNTY	57,012	53,058
Albion town	1,042	1,191
Augusta city	10,527	8,665
Ward 1	2,360	
Ward 2	1,188	
Ward 3	2,839	
Ward 4	527	
Ward 5	1,891	
Ward 6	1,104	
Ward 7	618	
Belgrade town	1,090	1,321
Benton town	1,136	1,173
Chelsea town	2,356	1,537
China town	1,423	1,769
Clinton town	1,518	1,665
Farmingdale town	821	789
Fayette town	649	765
Gardiner city	5,491	4,439
Ward 1	873	
Ward 2	719	
Ward 3	693	
Ward 4	1,051	
Ward 5	1,138	
Ward 6	1,017	
Hallowell city	3,181	3,154
Ward 1	865	
Ward 2	719	
Ward 3	611	
Ward 4	677	
Ward 5	309	
Litchfield town	1,126	1,310
Manchester town	612	623
Monmouth town	1,362	1,520
Mount Vernon town	940	1,170
Oakland town (a)	2,044	1,647
Pittston town (b)	1,281	2,458
Randolph town (c)	1,281	.....
Readfield town	1,176	1,243
Rome town	500	606
Sidney town	1,334	1,396
Unity plantation	62	61
Vassalboro town	2,052	2,621
Vienna town	495	644
Waterville city (d)	7,107	4,672
Ward 1	1,087	
Ward 2	1,269	
Ward 3	787	
Ward 4	856	
Ward 5	1,065	
Ward 6	1,186	
Ward 7	857	
Wayne town	775	950
West Gardiner town	853	977
Windsor town	853	1,079
Winslow town	1,814	1,467
Winthrop town, incl. Winthrop village	2,111	2,146
Winthrop village	1,003	934
KNOX COUNTY	31,473	32,863
Appleton town	1,080	1,348
Camden town, including Camden (e) and Rockport villages.	4,621	4,386
Rockport village	1,484	924
Cushing town	688	805
Friendship town	877	938
Hope town	641	830
Hurricane Isle town	266	220
Matinicus Isle plantation	196	243
Muscle Ridge plantation	24	258
North Haven town	552	755
Rockland city	8,174	7,599
Ward 1	1,019	
Ward 2	791	
Ward 3	1,476	
Ward 4	1,195	
Ward 5	1,615	
Ward 6	1,185	
Ward 7	893	

MINOR CIVIL DIVISIONS.	1890	1880
KNOX COUNTY—Continued.		
St. George town	2,491	2,875
South Thomaston town	1,534	1,771
Thomaston town	3,009	3,017
Union town	1,436	1,548
Vinalhaven town	2,617	2,855
Warren town	2,037	2,166
Washington town	1,230	1,249
LINCOLN COUNTY	21,996	24,821
Alna town	512	687
Boothbay Harbor town (f)	1,699	.....
Boothbay town (g)	1,718	3,575
Bremen town (h)	842	972
Bristol town	2,821	3,196
Damariscotta town	1,012	1,142
Dresden town	1,043	1,032
Edgecomb town	749	872
Jefferson town	1,391	1,590
Monhegan plantation	90	133
Newcastle town	1,282	1,534
Nobleboro town	947	1,142
Somerville town	453	539
Southport town	533	679
Waldoboro town	3,505	3,758
Westport town	451	612
Whitefield town	1,215	1,511
Wiscasset town	1,733	1,847
OXFORD COUNTY (i)	30,586	32,627
Albany town	645	693
Andover town	740	780
Batchelders grant	26	.....
Bethel town, including Bethel village	2,209	2,077
Bethel village	783	.....
Brownfield town	1,134	1,229
Buckfield town	1,200	1,379
Byron town	180	191
Canton town, including Canton village	1,303	1,029
Canton village	525	446
Denmark town	755	904
Dixfield town	988	913
Franklin plantation	112	159
Fryeburg Academy grant	34	22
Fryeburg town, incl. Fryeburg village	1,418	1,633
Fryeburg village	495	88
Gilead town	336	293
Grafton town	98	115
Greenwood town	727	838
Hanover town	212	203
Hartford town	689	863
Hebron town	600	601
Hiram town	1,063	1,452
Lincoln plantation	59	52
Lovell town	853	1,077
Lynchtown township (j)	3	.....
Magalloway plantation (k)	79	45
Mason town	80	94
Mexico town	355	403
Milton plantation	211	270
Newry town	343	337
North Andover surplus } (e)	22	.....
West Andover surplus } (e)	2,665	2,519
Norway town, including Norway village	1,737	1,467
Norway village	1,455	1,655
Oxford town	3,156	2,931
Paris town, including South Paris village	1,164	815
South Paris village	692	825
Peru town	1,015	1,095
Porter town	43	40
Riley plantation	222	175
Roxbury town	898	1,006
Rumford town	322	475
Stoneham town	291	401
Stow town	901	1,014
Sumner town	338	474
Sweden town		

a Formerly West Waterville.
b Part taken to form Randolph town in 1887.
c Organized from part of Pittston town in 1887.
d Incorporated as a city in 1883.
e Not separately returned.
f Organized from part of Boothbay town in 1889.
g Part taken to form Boothbay Harbor town in 1889.
h Includes Muscongus Island, which was given separately in 1880 with a population of 133.
i No returns for Richardsontown township, formerly township 4, range 1 (population 7 in 1880).
j Formerly township 5, range 4.
k Formerly township 5, range 1.

TABLE 3.—AGGREGATE POPULATION BY MINOR CIVIL DIVISIONS—Continued.

MAINE—Continued.

MINOR CIVIL DIVISIONS.		1890	1880
OXFORD COUNTY—Continued.			
Township C		22	.....
Upton town		232	245
Waterford town		1,001	1,161
Woodstock town		859	952
PENOBSCOT COUNTY (a)		72,865	70,476
Alton town		348	419
Argyle town		263	285
Bangor city		19,103	16,856
Ward 1	2,454		
Ward 2	3,513		
Ward 3	3,175		
Ward 4	2,287		
Ward 5	2,423		
Ward 6	2,236		
Ward 7	3,015		
Bradford town		1,215	1,460
Bradley town		823	829
Brewer city (b)		4,193	3,170
Ward 1	675		
Ward 2	706		
Ward 3	711		
Ward 4	860		
Ward 5	1,241		
Burlington town		460	536
Carmel town		1,066	1,220
Carroll town		546	625
Charleston town		971	1,110
Chester town		368	362
Clifton town		284	350
Corinna town		1,207	1,503
Corinth town		1,154	1,333
Dexter town, including Dexter village		2,732	2,563
Dexter village		1,910	1,600
Dixmont town		919	1,132
Drew plantation (c)		110	137
Eddington town		729	746
Edinburg town		54	45
Enfield town		769	489
Etna town		646	895
Exeter town		939	1,274
Garland town		973	1,211
Glenburn town		583	655
Grand Falls plantation		68	93
Greenbush town		659	681
Greenfield town		231	337
Hampden town		2,484	2,911
Hermon town		1,282	1,394
Holden town		609	717
Howland town		171	137
Hudson town		510	659
Indian township		4	11
Kenduskeag town		536	650
Kingman town		671	546
Lagrange town		721	721
Lakeville plantation		144	136
Lee town		929	894
Levant town		880	1,076
Lincoln town, incl. Lincoln village (d)		1,756	1,659
Lowell town		439	433
Mattamiscontis town		47	64
Mattawamkeag town		633	456
Maxfield town		134	139
Medway town		653	628
Milford town		835	734
Mount Chase town		284	310
Newburg town		867	1,057
Newport town		1,188	1,451
Oldtown town, including Great Works and Upper Stillwater villages.		5,312	3,395
Great Works village		661	.....
Upper Stillwater village		673	327
Orono town		2,790	2,245
Orrington town		1,406	1,529
Passadumkeag town		343	302
Patten town		936	716
Plantation 1 (e)		104	97
Plymouth town		689	828
Prentiss town		401	416
Sebocis plantation (f)		98	.....
PENOBSCOT COUNTY—Continued.			
Springfield town		677	878
Staceyville plantation (d)		250	184
Township 3, range 7 (d)			95
Stetson town		618	729
Township A, range 7		50	28
Township 2, range 6		20	.....
Township 4, range 7		4	.....
Township 5, range 7		1	15
Township 6, range 7		4	21
Township 8, range 7		9	.....
Veazie town		650	622
Webster plantation		135	118
Winn town		936	898
Woodville plantation		242	223
PISCATAQUIS COUNTY (g)		16,134	14,872
Abbot town		622	695
Atkinson town		605	828
Barnard plantation		100	139
Blanchard town		213	167
Bowerbank plantation		87	86
Brownville town		1,074	896
Chesuncook township (h)		66	82
Days Academy grant		34	12
Dover town		1,942	1,687
East College township		1	.....
Elliottsville plantation		53	55
Foxcroft town		1,726	1,263
Gore A 2		11	.....
Greenville town		781	586
Guilford town		1,023	881
Katahdin Iron Works township		76	193
Kingsbury plantation		205	198
Lilly Bay township		11	13
Medford town		306	398
Milo town		1,029	934
Monson town		1,237	827
Mount Kineo township		66	23
Northeast Carry township		19	.....
Orneville town		492	501
Parkman town		813	1,005
Roach River township		7	13
Sangerville town		1,236	1,047
Sebec town		725	876
Shirley town		291	253
Squaw Mountain township		77	.....
Township 3, range 13		6	8
Township 5, range 9, N. W. P		8	.....
Wellington town		584	647
Williamsburg town		162	235
Willimantic town (i)		446	267
SAGADAHOC COUNTY		19,452	19,272
Arrowsic town		177	255
Bath city		8,723	7,874
Ward 1	1,275		
Ward 2	1,516		
Ward 3	1,182		
Ward 4	1,243		
Ward 5	1,186		
Ward 6	1,130		
Ward 7	1,191		
Bowdoinham town		1,508	1,681
Bowdoin town		940	1,136
Georgetown town		849	1,080
Perkins town		69	78
Phippsburg town		1,396	1,497
Richmond town		3,082	2,658
Topsham town, incl. Topsham village		1,394	1,544
Topsham village		566	.....
West Bath town		307	315
Woolwich town		1,007	1,154
SOMERSET COUNTY (j)		32,627	32,333
Anson town		1,444	1,555
Athens town		1,072	1,310

a Part of Drew plantation given to Aroostook county in 1889. No returns for township 2, range 3, township 3 east of Burlington, and Whitney Ridge plantation (total population 38 in 1880).

b Incorporated as a city in 1889.

c Part given to Aroostook county in 1889.

d Not separately returned.

e Formerly township 1, N. D.

f Formerly township 3, range 8.

g No returns for Burbank township, township 1, range 14, township 4, range 3, township 5, range 4, and township 7, range 13 (total population 57 in 1880).

h Formerly township 5, range 13.

i Formerly Howard.

j No returns for Bald Mountain and Bowtown plantations, township 1, range 2, and township 1, range 7 (total population 31 in 1880).

TABLE 3.—AGGREGATE POPULATION BY MINOR CIVIL DIVISIONS—Continued.

MAINE—Continued.

MINOR CIVIL DIVISIONS.	1890	1880
SOMERSET COUNTY—Continued.		
Bigelow plantation (a)	62	62
Bingham town	757	828
Brighton town	434	585
Cambridge town	425	472
Canaan town	1,130	1,281
Carritunk plantation	192	173
Carrying Place plantation	31	35
Concord town	345	406
Cornville town	785	932
Dead River plantation	104	113
Dennistown plantation	66	73
Detroit town	590	661
Embden town	579	674
Fairfield town, incl. Fairfield village	3,510	3,044
Fairfield village	2,130	1,660
Flagstaff plantation	87	76
Forks plantation	195	199
Harmony town	704	881
Hartland town, incl. Hartland village	974	1,047
Hartland village	548	533
Highland plantation	76	121
Holeb plantation	27	2
Jackmantown plantation	217	95
Lexington plantation	199	322
Long Pond plantation	53	3
Madison town	1,815	1,315
Mayfield plantation	74	141
Mercer town	584	755
Moose River plantation	170	102
Moscow town	422	522
Moxies plantation	11	.....
New Portland town	1,034	1,271
Norridgewock town	1,656	1,491
Palmyra town	1,004	1,271
Pittsfield town, incl. Pittsfield village	2,503	1,909
Pittsfield village	1,597	967
Pleasant Ridge plantation	108	128
Ripley town	478	550
St. Albans town	1,206	1,394
Sandy Bay plantation	31	8
Skowhegan town	5,068	3,860
Smithfield town	479	564
Solon town	977	1,013
Starks town	766	929
Taunton and Rainham plantation	7	34
Township 1, range 1	30	.....
West Forks plantation	146	95
WALDO COUNTY	27,759	32,463
Belfast city	5,294	5,308
Ward 1	1,331	
Ward 2	1,387	
Ward 3	1,253	
Ward 4	554	
Ward 5	769	
Belmont town	475	520
Brooks town	730	877
Burnham town	846	967
Frankfort town	1,099	1,157
Freedom town	510	652
Islesboro town	1,006	1,208
Jackson town	522	682
Knox town	657	852
Liberty town	835	970
Lincolnville town	1,361	1,705
Monroe town	1,079	1,366
Montville town	1,049	1,255
Morrill town	460	494
Northport town	691	872
Palermo town	887	1,118
Prospect town	697	770
Searsmont town	1,144	1,330
Searsport town	1,693	2,322
Stockton Springs town	1,149	1,548
Swanville town	689	703
Thorndike town	589	713
Troy town	868	1,059
Unity town	922	1,092
Waldo town	581	663
Winterport town	1,926	2,260

MINOR CIVIL DIVISIONS.	1890	1880
WASHINGTON COUNTY (b)	44,482	44,484
Addison town	1,022	1,238
Alexander town	337	439
Baileyville town	226	376
Baring town	273	303
Beddington town	184	129
Brookton town (c)	429	335
Calais city	7,290	6,173
Ward 1	1,034	
Ward 2	1,410	
Ward 3	953	
Ward 4	861	
Ward 5	1,048	
Ward 6	614	
Ward 7	1,370	
Centerville town	114	137
Charlotte town	381	489
Cherryfield town	1,787	1,793
Codyville plantation	72	79
Columbia Falls town	698	685
Columbia town	587	642
Cooper town	264	346
Crawford town	140	206
Cutler town	662	829
Danforth town (d)	1,063	612
Deblois town	76	105
Dennysville town	452	522
East Machias town	1,637	1,875
Eastport town	4,908	4,006
Edmunds town	395	445
Forest town (e)	287	.....
Grand Lake Stream (Hinckley) plantation	404	345
Harrington town	1,150	1,290
Indian township	88	151
Jonesboro town	624	555
Jonesport town	1,917	1,563
Kossuth town	68	122
Lambert Lake plantation (f)	152	26
Lubec town	2,069	2,109
Machiasport town	1,437	1,531
Machias town	2,035	2,203
Marion town	90	182
Marshfield town	299	300
Meddybemps town	156	172
Milbridge town	1,963	1,752
Northfield town	143	193
Pembroke town	1,514	2,324
Perry town	945	1,047
Plantation 14	112	164
Plantation 18, E. D.	30	40
Plantation 21	81	109
Princeton town	1,027	1,038
Robbinston town	787	910
Steuben town	982	1,165
Talmage town	112	112
Topsfield town	375	440
Township 1, range 1	5	.....
Township 1, range 3	22	.....
Township 10, range 3	37	77
Township 19	5	3
Township 29 (Devereaux)	5	7
Township 31	17	23
Trescott town	485	532
Vanceboro town	870	381
Waite town	159	204
Wesley town	227	245
Whiting town	393	425
Whitneyville town	413	492
YORK COUNTY	62,829	62,257
Acton town	878	1,050
Alfred town	1,030	1,101
Berwick town	2,294	2,774
Biddeford city	14,443	12,651
Ward 1	755	
Ward 2	2,319	
Ward 3	2,195	
Ward 4	2,253	
Ward 5	2,187	
Ward 6	2,630	
Ward 7	2,104	

a Formerly township 4, range 3 (north half).

b Part of Weston town, Aroostook county, annexed in 1885. Eaton town (population 314 in 1880) abolished in 1887; part given to Danforth town and part taken to form Forest town. No returns for townships 1 and 5, township 11, range 3, and townships 26 and 27 (total population 154 in 1880).

c Formerly Jackson Brook plantation; incorporated in 1883.

d Part of Weston town, Aroostook county, annexed in 1885; part of Eaton town annexed in 1887.

e Organized from part of Eaton town in 1887.

f Formerly township 1, range 2.

TABLE 3.—AGGREGATE POPULATION BY MINOR CIVIL DIVISIONS—Continued.

MAINE—Continued.

MINOR CIVIL DIVISIONS.	1890	1880
YORK COUNTY—Continued.		
Buxton town	2,036	2,230
Cornish town	1,118	1,169
Dayton town	500	592
Eliot town	1,463	1,640
Hollis town	1,278	1,542
Kennebunkport town	2,196	2,405
Kennebunk town	3,172	2,852
Kittery town, including Kittery village	2,864	3,230
Kittery village	961	.....
Lebanon town	1,263	1,601
Limerick town	966	1,253
Limington town	1,092	1,431
Lyman town	854	1,004
Newfield town	796	995
North Berwick town	1,803	1,801
Old Orchard town (*a*)	877	.....
Parsonsfield town	1,398	1,613
Saco city (*b*)	6,075	6,389
Ward 1	1,146	
Ward 2	794	
Ward 3	697	
Ward 4	1,028	
Ward 5	663	
Ward 6	841	
Ward 7	906	
Sanford town, incl. Springvale village	4,201	2,734
Springvale village	1,514	1,116
Shapleigh town	968	1,128
South Berwick town	3,434	2,677
Waterboro town	1,357	1,482
Wells town	2,029	2,450
York town	2,444	2,463

a Organized from part of Saco city in 1883.

b Part taken to form Old Orchard town in 1883.

MARYLAND.

[The word "district" means election district.]

MINOR CIVIL DIVISIONS.	1890	1880
ALLEGANY COUNTY	41,571	38,012
District 1. Orleans	910	1,016
District 2. Oldtown (*a*)	871	1,194
District 3. Flintstone (*b*)	1,524	1,531
District 4. Cumberland Canal (*c*), comprising part of Cumberland city.	2,343	4,370
Cumberland city (part of)	2,343	3,290
Total for Cumberland city, comprising districts 4, 6, and 14 and parts of 5, 22, and 23.	12,729	10,693
District 5. Wills Creek (*d*), including part of Cumberland city.	3,625	3,168
Cumberland city (part of)	3,430	2,761
District 6. Cumberland River (*d*), comprising part of Cumberland city.	2,204	2,508
Cumberland city (part of)	2,204	1,523
District 7. Rawlings	762	928
District 8. Westernport, incl. Westernport village.	2,401	2,144
Westernport village	1,526	1,468
District 9. Barton, incl. Moscow village	2,242	1,937
Moscow village	218	264
District 10. Lonaconing (*e*), incl. part of Lonaconing village (*f*) and Pekin town.	2,763	2,808
Pekin town	424	505
District 11. Frostburg (*g*), including part of Frostburg town.	3,565	4,057
Frostburg town (part of)	2,582	.....
Total for Frostburg town, in districts 11 and 12.	3,804	.....
District 12. East Frostburg (*h*), including part of Frostburg town.	1,572	3,278
Frostburg town (part of)	1,222	.....
District 13. Mount Savage (*d*)	1,978	1,934
District 14. Cumberland Central (*i*), comprising part of Cumberland city.	2,146	3,782
Cumberland city (part of)	2,146	3,119
District 15. East Lonaconing, including part of Lonaconing village (*f*).	3,056	3,357
District 16. North Branch (*j*)	553	.....
District 17. Vale Summit (*k*)	822	.....
District 18. Midland (*l*)	1,379	.....
District 19. Borden Shaft (*m*)	1,062	.....
District 20. Ellerslie (*n*), including Ellerslie village.	796	.....
Ellerslie village	260	126
District 21. Gross (*o*)	152	.....
District 22. Union Street (*p*), including part of Cumberland city.	1,567	.....
Cumberland city (part of)	1,234	.....
ALLEGANY COUNTY—Continued.		
District 23. Decatur Street (*q*), including part of Cumberland city.	1,800	.....
Cumberland city (part of)	1,372	.....
District 24. Eckhart (*k*), incl. Eckhart Mines village and Parkersburg town.	1,478	.....
Eckhart Mines village	811	322
Parkersburg town	297	100
ANNE ARUNDEL COUNTY	34,094	28,526
District 1	4,567	4,706
District 2	3,638	3,742
District 3	4,594	3,165
District 4	4,624	3,542
District 5	5,165	2,464
District 6, coextensive with Annapolis city.	7,604	6,642
Annapolis city:		
Ward 1	3,060	
Ward 2	1,989	
Ward 3	2,555	
District 8	3,902	4,265
BALTIMORE CITY (*r*)	434,439	332,313
Ward 1	22,162	
Ward 2	16,843	
Ward 3	15,762	
Ward 4	15,777	
Ward 5	15,809	
Ward 6	26,322	
Ward 7	25,083	
Ward 8	24,688	
Ward 9	15,301	
Ward 10	15,760	
Ward 11	20,310	
Ward 12	23,924	
Ward 13	14,601	
Ward 14	17,485	
Ward 15	14,791	
Ward 16	14,250	
Ward 17	25,209	
Ward 18	26,452	
Ward 19	24,484	
Ward 20	20,034	
Ward 21	16,054	
Ward 22	23,338	

a Part taken to form district 16 since 1880.
b Parts taken to form districts 16 and 21 since 1880.
c Parts taken to form districts 16, 21, and 22 since 1880.
d Part taken to form district 20 since 1880.
e Part taken to form district 18 since 1880.
f Not separately returned.
g Part taken to form district 19 since 1880.
h Parts taken to form districts 17, 18, 19, and 24 since 1880.
i Parts taken to form districts 21 and 23 since 1880.
j Organized from parts of districts 2, 3, and 4 since 1880.
k Organized from part of district 12 since 1880.
l Organized from parts of districts 10 and 12 since 1880.
m Organized from parts of districts 11 and 12 since 1880.
n Organized from parts of districts 5, 6, and 13 since 1880.
o Organized from parts of districts 3, 4, and 14 since 1880.
p Organized from part of district 4 since 1880.
q Organized from part of district 14 since 1880.
r Parts of districts 1, 3, 9, and 12, Baltimore county, annexed and formed into wards 21 and 22 since 1880.

TABLE 3.—AGGREGATE POPULATION BY MINOR CIVIL DIVISIONS—Continued.

MARYLAND—Continued.

MINOR CIVIL DIVISIONS.	1890	1880
BALTIMORE COUNTY (*a*)	72,909	83,336
District 1 (*a*), including Catonsville village, part of Ellicott town, Franklin town, Oella village, part of Powhatan village, and Wetheredville village.	7,217	10,908
Catonsville village	2,115	1,712
Ellicott town (part of)	155	313
Total for Ellicott town, in district 1, Baltimore county, and district 2, Howard county.	1,488	1,784
Franklin town	208	268
Oella village	516	.....
Powhatan village (part of)	79	.....
Total for Powhatan village, in districts 1 and 2.	310	.....
Wetheredville village	804	316
District 2, incl. part of Alberton town, Granite tn., and part of Powhatan vill.	4,561	3,760
Alberton town (part of)	184	.....
Total for Alberton town, in district 2, Baltimore county, and district 2, Howard county.	562	.....
Granite town	678	.....
Powhatan village (part of)	231	.....
District 3 (*a*)	5,473	8,761
District 4, including Glyndon and Owings Mills towns.	4,479	4,294
Glyndon town	311	.....
Owings Mills town	212	.....
District 5	2,381	2,241
District 6	2,285	2,326
District 7	3,312	3,074
District 8, including Beaverdam village and part of Lutherville village.	5,957	6,003
Beaverdam village	241	.....
Lutherville village (part of)	605	382
Total for Lutherville village (*b*), in districts 8 and 9.	663	382
District 9 (*a*), including part of Lutherville village and Towson town.	7,977	21,414
Lutherville village (part of)	58	.....
Towson town	1,487	1,316
District 10	2,838	2,374
District 11	4,977	4,581
District 12 (*a*), including Gardenville village and Sparrow Point town.	17,279	10,286
Gardenville village	324	449
Sparrow Point town	2,507	.....
District 13, including Hullsville, Mount Winans, and Relay villages.	4,173	3,314
Hullsville village	486	.....
Mount Winans village	861	599
Relay village	419	.....
CALVERT COUNTY	9,860	10,538
District 1	3,978	3,639
District 2	2,903	3,253
District 3	2,979	3,646
CAROLINE COUNTY	13,903	13,766
District 1. Henderson	1,639	1,541
District 2. Greensboro, including Greensboro town and Ridgely village.	3,151	2,851
Greensboro town	902	684
Ridgely village	215	81
District 3. Denton, incl. Denton town	2,801	2,727
Denton town	641	469
District 4. Harmony	2,085	2,831
District 5. Federalsburg, including Federalsburg village.	2,191	1,711
Federalsburg village	543	338
District 6. Hillsboro, incl. Hillsboro town.	2,036	2,105
Hillsboro town	174	264
CARROLL COUNTY	32,376	30,992
District 1. Taneytown, including Taneytown village.	2,578	2,596
Taneytown village	566	519

MINOR CIVIL DIVISIONS.	1890	1880
CARROLL COUNTY—Continued.		
District 2. Uniontown, including Uniontown village.	2,384	2,603
Uniontown village	309	384
District 3. Myers	2,164	1,959
District 4. Woolery	2,750	2,743
District 5. Freedom	3,514	3,154
District 6. Manchester, including Manchester village.	3,464	3,501
Manchester village	273	640
District 7. Westminster, including Westminster town.	5,977	5,573
Westminster town	2,903	2,507
District 8. Hampstead, including Hampstead village.	2,202	1,983
Hampstead village	521	306
District 9. Franklin (*c*)	1,369	2,225
District 10. Middleburg	1,231	1,221
District 11. New Windsor, including New Windsor town.	2,047	2,199
New Windsor town	414	426
District 12. Union Bridge, including Union Bridge town.	1,485	1,235
Union Bridge town	743	579
District 13. Mount Airy (*d*)	1,211	.....
CECIL COUNTY	25,851	27,108
District 1. Cecilton, including Cecilton and Warwick towns.	2,985	3,528
Cecilton town	485	473
Warwick town	287	324
District 2. Chesapeake, including Chesapeake town.	2,426	3,080
Chesapeake town	1,155	1,402
District 3. Elkton, incl. Elkton town	4,817	4,325
Elkton town	2,318	1,752
District 4. Fair Hill	2,011	2,088
District 5. Northeast, including Charlestown and Northeast towns.	3,998	4,006
Charlestown town	228	211
Northeast town	1,249	988
District 6. Rising Sun, incl. Rising Sun tn.	2,661	2,904
Rising Sun town	384	314
District 7. Port Deposit, including Perryville village and Port Deposit town.	4,313	4,260
Perryville village	344	143
Port Deposit town	1,908	1,950
District 8. Oakwood	1,249	1,415
District 9. Calvert	1,391	1,502
CHARLES COUNTY	15,191	18,548
District 1. Port Tobacco, including La Plata village and Port Tobacco town.	2,028	2,227
La Plata village	116	.....
Port Tobacco town	132	202
District 2. Hilltop	1,480	1,733
District 3. Nanjemoy	1,780	2,142
District 4. Allen Fresh	2,110	2,727
District 5. Harris Lot	1,837	2,101
District 6. Middletown	1,364	2,293
District 7. Pomonkey	1,167	1,276
District 8. Bryantown	2,275	2,758
District 9. Patuxent	1,150	1,291
DORCHESTER COUNTY	24,843	23,110
District 1. Fork	1,787	1,820
District 2. East Newmarket, including East Newmarket village (*e*).	2,579	2,498
District 3. Vienna, incl. Vienna village.	1,617	1,508
Vienna village	424	.....
District 4. Parsons Creek	1,914	1,928
District 5. Lakes	1,493	1,583
District 6. Hooper Island	1,125	947
District 7. Cambridge, including Cambridge town.	5,823	3,987
Cambridge town	4,192	2,262
District 8. Neck	1,267	1,336

a Parts of districts 1, 3, 9, and 12 taken to form wards 21 and 22 of Baltimore city since 1880.
b In 1880 in district 8 only.
c Part taken to form district 13 since 1880.
d Organized from part of district 9 since 1880.
e Not separately returned.

TABLE 3.—AGGREGATE POPULATION BY MINOR CIVIL DIVISIONS—Continued.

MARYLAND—Continued.

MINOR CIVIL DIVISIONS.	1890	1880
DORCHESTER COUNTY—Continued.		
District 9. Church Creek, incl. Church Creek village.	1,131	1,307
Church Creek village	396	331
District 10. Strait	1,724	1,379
District 11. Drawbridge	1,095	1,187
District 12. Williamsburg	1,110	1,212
District 13. Bucktown	1,000	1,143
District 14. Linkwood	1,178	1,275
FREDERICK COUNTY	49,512	50,482
District 1. Buckeystown, incl. Point of Rocks village.	2,651	2,547
Point of Rocks village	364	290
District 2. Frederick (*a*), including Frederick city.	10,498	12,231
Frederick city	8,193	8,659
Ward 1	1,792	
Ward 2	618	
Ward 3	938	
Ward 4	463	
Ward 5	464	
Ward 6	524	
Ward 7	1,191	
Ward 8	983	
Ward 9	514	
Ward 10	706	
District 3. Middletown, including Middletown town.	2,619	2,821
Middletown town	667	705
District 4. Creagerstown	1,105	1,054
District 5. Emmitsburg, including Emmitsburg village.	3,626	3,560
Emmitsburg village	844	847
District 6. Catoctin	1,392	1,502
District 7. Urbana	2,408	2,576
District 8. Liberty, incl. Liberty town	1,535	1,650
Liberty town	589	542
District 9. Newmarket, including Newmarket village.	2,854	3,097
Newmarket village	423	402
District 10. Hauvers	1,415	1,505
District 11. Woodsboro, including Woodsboro village (*b*).	2,492	2,305
District 12. Petersville, including Burkittsville and Knoxville villages.	2,943	2,603
Burkittsville village	273	280
Knoxville village	319	265
District 13. Mount Pleasant, including Walkersville village.	1,756	1,598
Walkersville village	255	160
District 14. Jefferson, incl. Jefferson vill.	1,536	1,578
Jefferson village	320	274
District 15. Mechanicstown, incl. Mechanicstown village.	2,724	2,738
Mechanicstown village	930	730
District 16. Jackson	1,390	1 499
District 17. Johnsville	1,729	1,727
District 18. Woodville	1,252	1,126
District 19. Linganore	1,221	1,439
District 20. Lewistown	1,256	1,326
District 21. Tuscarora (*c*)	1,110	.....
GARRETT COUNTY	14,213	12,175
District 1. Altamont (*d*)	1,002	1,561
District 2. Selbysport	1,529	1,250
District 3. Grantsville (*e*), incl. Grantsville town (*b*).	2,034	2,152
District 4. Bloomington (*e*), incl. Bloomington town.	1,062	1,537
Bloomington town	295	341
District 5. Accident	1,432	1,369
District 6. Sang Run	871	794
District 7. Oakland (*d*), incl. Oakland tn.	2,525	2,077
Oakland town	1,046	910
District 8. Ryan Glades (*d*)	1,457	1,033
District 9. Johnson	576	402
GARRETT COUNTY—Continued.		
District 10. Deer Park (*f*), including Deer Park town.	1,199	.....
Deer Park town	179	195
District 11. Elbow (*g*)	526	.....
HARFORD COUNTY	28,993	28,042
District 1. Abingdon	2,785	2,888
District 2. Halls Cross Roads, including Aberdeen and Perryman villages.	5,729	5,817
Aberdeen village	448	191
Perryman village	271	.....
District 3. Belair, including Belair town	6,890	6,586
Belair town	1,416	.....
District 4. Marsball	4,712	4,877
District 5. Dublin, incl. Darlington vill.	5,633	5,058
Darlington village	239	171
District 6. Havre de Grace, coextensive with Havre de Grace city.	3,244	2,816
HOWARD COUNTY	16,269	16,140
District 1. Elk Ridge, incl. Elk Ridge vill	2,162	2,233
Elk Ridge village	702	448
District 2, including parts of Alberton and Ellicott towns.	3,922	3,875
Alberton town (part of)	378	.....
Total for Alberton town, in district 2, Baltimore county, and district 2, Howard county.	562	.....
Ellicott town (part of)	1,333	1,471
Total for Ellicott town, in district 1, Baltimore county, and district 2, Howard county.	1,488	1,784
District 3, including Woodstock village	2,052	2,072
Woodstock village	208	.....
District 4	3,002	2,894
District 5	2,201	2,449
District 6, including Savage town	2,930	2,617
Savage town	657	164
KENT COUNTY	17,471	17,605
District 1. Massey, incl. Galena town and Millington and Sassafras villages.	3,660	3,975
Galena town	266	347
Millington village	485	444
Sassafras village	210	200
District 2. Kennedyville, including Still Pond village.	3,008	3,191
Still Pond village	268	194
District 3. Worton	2,551	2,631
District 4. Chestertown, including Chestertown town.	4,227	4,126
Chestertown town	2,632	2,359
District 5. Edesville	4,025	3,682
MONTGOMERY COUNTY	27,185	24,759
District 1. Laytonsville (*h*)	1,950	2,419
District 2. Clarksburg (*i*), including Hyattstown town (*b*).	1,812	3,652
District 3. Poolesville (*j*), incl. Poolesville town (*b*).	2,416	4,252
District 4. Rockville (*k*), including Rockville town.	3,045	4,203
Rockville town	1,568	688
District 5. Colesville (*l*)	2,280	3,799
District 6. Darnestown (*h*)	1,684	1,658
District 7. Bethesda (*l*)	1,143	1,488
District 8. Olney	3,216	3,288
District 9. Gaithersburg (*m*), including Gaithersburg town (*b*).	2,260	.....
District 10. Potomac (*n*)	1,422	.....
District 11. Barnesville (*o*), incl. Barnesville town (*b*).	1,876	.....

a Part taken to form district 21 in 1884.
b Not separately returned.
c Organized from part of district 2 in 1884.
d Part taken to form district 10 in 1882.
e Part taken to form district 11 in 1882.
f Organized from parts of districts 1, 7, and 8 in 1882.
g Organized from parts of districts 3 and 4 in 1882.
h Part taken to form district 9 in 1880.
i Parts taken to form districts 9, 11, and 12 in 1880, 1882, and 1884, respectively.
j Parts taken to form districts 9 and 11 in 1880 and 1882 respectively.
k Parts taken to form districts 9 and 10 in 1880.
l Part taken to form district 13 in 1886.
m Organized from parts of districts 1, 2, 3, 4, and 6 in 1880.
n Organized from part of district 4 in 1880.
o Organized from parts of districts 2 and 3 in 1882.

TABLE 3.—AGGREGATE POPULATION BY MINOR CIVIL DIVISIONS—Continued.

MARYLAND—Continued.

MINOR CIVIL DIVISIONS.	1890	1880
MONTGOMERY COUNTY—Continued.		
District 12. Damascus (*a*)	1,522	.....
District 13. Wheaton (*b*), including part of Takoma Park town.	2,559	.....
Takoma Park town (*c*) (part of)	164	.....
PRINCE GEORGE COUNTY	2,080	26,451
District 1. Vansville	1,812	1,485
District 2. Bladensburg, incl. Bladensburg and Hyattsville towns and part of Takoma Park town (*d*).	2,655	2,034
Bladensburg town	503	466
Hyattsville town	1,509	288
District 3. Marlboro, including Upper Marlboro town.	3,574	4,014
Upper Marlboro town	439	541
District 4. Nottingham	1,712	1,980
District 5. Piscataway	1,650	2,063
District 6. Spalding	1,677	1,671
District 7. Queen Anne	2,152	2,346
District 8. Aquasco	1,218	1,712
District 9. Surratt	992	1,131
District 10. Laurel, incl. Laurel town	2,523	1,714
Laurel town	1,984	1,206
District 11. Brandywine	1,616	1,867
District 12. Oxen Hill	1,265	1,289
District 13. Kent	1,553	1,533
District 14. Bowie, incl. Bowie town (*e*)	1,681	1,612
QUEEN ANNE COUNTY	18,461	19,257
District 1. Dixon (*f*), incl. Sudlersville vill.	2,903	3,763
Sudlersville village	125	199
District 2. Church Hill (*f*), incl. Church Hill village.	2,452	4,028
Church Hill village	596	230
District 3. Centerville, including Centerville town.	4,125	4,336
Centerville town	1,309	1,196
District 4. Kent Island, incl. Stevensville village.	2,230	2,137
Stevensville village	187	124
District 5. Queenstown	2,767	2,953
District 6. Rutbsburg	2,001	2,040
District 7. Crumpton (*g*), incl. Crumpton village.	1,983	.....
Crumpton village	317	312
ST. MARY COUNTY	15,819	16,934
District 1. St. Inigoes	1,664	2,195
District 2. Valley Lee (*h*)	1,522	1,670
District 3. Leonardtown, incl. Leonardtown town.	2,737	3,414
Leonardtown town	521	465
District 4. Chaptico	1,875	2,057
District 5. Mechanicsville	1,990	2,030
District 6. Hillville	1,970	2,184
District 7. Milestown	1,920	1,774
District 8. Centerville	1,808	1,610
District 9. St. George Island (*i*)	333	.....
SOMERSET COUNTY	24,155	21,668
District 1. Princess Anne (*j*), including Princess Anne town.	4,414	4,107
Princess Anne town	865	751
District 2. St. Peter (*k*)	1,363	1,424
District 3. Brinkley	3,341	2,926
District 4. Dublin	1,526	1,574
District 5. Mount Vernon	1,368	1,156
District 6. Fairmount	2,781	2,802
SOMERSET COUNTY—Continued.		
District 7. Crisfield, incl. Crisfield town	3,980	3,009
Crisfield town	1,565	986
District 8. Lawson	1,850	1,721
District 9. Tangier	2,052	2,491
District 10. Smith Island	534	458
District 11. Dames Quarter (*l*)	946	.....
TALBOT COUNTY	19,736	19,065
District 1. Easton, incl. Easton town	5,809	5,977
Easton town	2,939	3,005
District 2. St. Michael, incl. St. Michael tn.	4,125	3,791
St. Michael town	1,329	1,175
District 3. Trappe, including Oxford and Trappe towns.	4,962	4,553
Oxford town	1,135	689
Trappe town	251	301
District 4. Chapel	3,030	3,099
District 5. Bay Hundred	1,810	1,645
WASHINGTON COUNTY	39,782	38,561
District 1. Sharpsburg, incl. Sharpsburg town.	2,114	2,311
Sharpsburg town	1,163	1,260
District 2. Williamsport (*m*), including Williamsport town.	2,219	2,625
Williamsport town	1,277	1,503
District 3. Hagerstown (*n*), incl. part of Hagerstown city.	6,947	4,031
Hagerstown city (part of)	6,401	3,188
Total for Hagerstown city, in districts 3, 17, 21, and 22.	10,118	6,627
District 4. Clear Spring (*m*), incl. Clear Spring town (*e*).	1,883	2,715
District 5. Hancock, incl. Hancock town.	2,079	2,233
Hancock town	815	931
District 6. Boonsboro, incl. Boonsboro tn.	1,883	2,262
Boonsboro town	766	859
District 7. Cavetown, incl. Cavetown and Smithsburg towns.	1,757	1,665
Cavetown town	287	221
Smithsburg town	487	433
District 8. Pleasant Valley	1,288	1,304
District 9. Leitersburg	1,368	1,546
District 10. Funkstown	1,281	1,534
District 11. Sandy Hook	1,602	1,585
District 12. Tilghmanton	1,392	1,580
District 13. Cearfoss (*m*)	1,312	1,630
District 14. Ringgold	998	823
District 15. Indian Spring	1,583	1,736
District 16. Beaver Creek	1,157	1,199
District 17. Antietam (*o*), including part of Hagerstown city.	1,364	4,591
Hagerstown city (part of)	1,285	3,439
District 18. Chewsville	917	973
District 19. Keedysville, incl. Keedysville town.	1,127	1,205
Keedysville town	420	389
District 20. Downsville	1,026	1,013
District 21. West Hagerstown (*p*), including part of Hagerstown city. (*e*)	3,451	.....
District 22. East Hagerstown (*q*), including part of Hagerstown city. (*e*)		
Hagerstown city (part of)	2,432	.....
District 23. Conococheague (*r*)	1,034	.....
WICOMICO COUNTY	19,930	18,016
District 1. Barren Creek	1,576	1,648
District 2. Quantico	1,538	1,608
District 3. Tyaskin	3,576	3,175
District 4. Pittsburg	2,462	2,117
District 5. Parsons (*s*), exclusive of part of Salisbury town.	1,556	1,282
District 6. Dennis (*t*)	960	788

a Organized from part of district 2 in 1884.
b Organized from parts of districts 5 and 7 in 1886.
c In district 13, Montgomery county, and district 2, Prince George county.
d Not separately returned; in district 13, Montgomery county, and district 2, Prince George county.
e Not separately returned.
f Part taken to form district 7 in 1882.
g Organized from parts of districts 1 and 2 in 1882.
h Part taken to form district 9 since 1880.
i Organized from part of district 2 since 1880.
j Part given to district 2 in 1882.
k Part taken to form district 11 and part of district 1 annexed in 1882.
l Organized from part of district 2 in 1882.
m Part taken to form district 23 in 1884.
n Part taken to form district 21 in 1884.
o Parts taken to form districts 21 and 22 in 1884.
p Organized from parts of districts 3 and 17 in 1884.
q Organized from part of district 17 in 1884.
r Organized from parts of districts 2, 4, and 13 in 1884.
s Returned as district 6 in 1880.
t Returned as district 5 in 1880.

TABLE 3.—AGGREGATE POPULATION BY MINOR CIVIL DIVISIONS—Continued.

MARYLAND—Continued.

MINOR CIVIL DIVISIONS.	1890	1880
WICOMICO COUNTY—Continued.		
District 7. Trappe	1,803	1,553
District 8. Nutters, exclusive of part of Salisbury town.	1,051	920
District 9. Salisbury, including Delmar town (a), but exclusive of part of Salisbury town.	1,683	1,485
District 10. Sharptown, incl. Sharptown town.	820	859
Sharptown town	427	411
Salisbury town, in districts 5, 8, and 9	2,905	a 2,581
WORCESTER COUNTY	19,747	19,539
District 1. Coston, incl. Pocomoke town	3,473	3,031
Pocomoke town	1,866	1,425
WORCESTER COUNTY—Continued.		
District 2. Snow Hill, incl. Snow Hill tn	3,597	3,427
Snow Hill town	1,483	1,276
District 3. East Berlin, incl. part of Berlin town and Ocean City town.	2,898	2,831
Berlin town (part of)	566	662
Total for Berlin tn., in districts 3 and 9	974	1,055
Ocean City town	85	49
District 4. Newark	1,093	1,262
District 5. St. Martin, including Bishopville village.	1,466	1,382
Bishopville village	275	.....
District 6. Colbourne	866	965
District 7. Atkinson	1,369	1,520
District 8. Stockton	2,849	2,836
District 9. West Berlin, including part of Berlin town.	2,136	2,285
Berlin town (part of)	408	393

a Not separately returned.

MASSACHUSETTS.

MINOR CIVIL DIVISIONS.	1890	1880
BARNSTABLE COUNTY	29,172	31,897
Barnstable town	4,023	4,242
Bourne town (a)	1,442	.....
Brewster town	1,003	1,144
Chatham town	1,954	2,250
Dennis town, including Dennisport, South Dennis, and West Dennis villages.	2,899	3,288
Dennisport village	843	.....
South Dennis village	590	642
West Dennis village	730	756
Eastham town	602	692
Falmouth town, incl. Woods Holl village	2,567	2,422
Woods Holl village	512	508
Harwich town	2,734	3,265
Mashpee town	298	346
Orleans town	1,219	1,294
Provincetown town	4,642	4,346
Sandwich town (b)	1,819	3,543
Truro town	919	1,017
Wellfleet town	1,291	1,875
Yarmouth town	1,760	2,173
BERKSHIRE COUNTY	81,108	69,032
Adams town	9,213	5,591
Alford town	297	348
Becket town	946	1,123
Cheshire town	1,308	1,537
Clarksburg town	884	724
Dalton town	2,885	2,052
Egremont town	845	875
Florida town	436	459
Great Barrington town	4,612	4,653
Hancock town	506	642
Hinsdale town	1,739	1,595
Lanesboro town	1,018	1,286
Lee town, including South Lee village	3,785	3,939
South Lee village	524	.....
Lenox town	2,889	2,043
Monterey town	495	635
Mount Washington town	148	205
New Ashford town	125	203
New Marlboro town	1,305	1,876
North Adams town, incl. Greylock vill	16,074	10,191
Greylock village	536	.....
Otis town	583	785
Peru town	305	403
Pittsfield town	17,281	13,364
Richmond town	796	1,124
Sandisfield town	807	1,107
Savoy town	569	715
Sheffield town	1,954	2,204
Stockbridge town	2,132	2,357
Tyringham town	412	542
BERKSHIRE COUNTY—Continued.		
Washington town	434	493
West Stockbridge town	1,492	1,923
Williamstown town	4,221	3,394
Windsor town	612	644
BRISTOL COUNTY	186,465	139,040
Acushnet town	1,027	1,105
Attleboro town (c), incl. Dodgeville, Hebronville, and South Attleboro villages.	7,577	11,111
Dodgeville village	657	.....
Hebronville village	614	.....
South Attleboro village	691	.....
Berkley town	894	927
Dartmouth town (d)	3,122	3,430
Dighton town, incl. North Dighton village	1,889	1,791
North Dighton village	643	.....
Easton town	4,493	3,902
Fairhaven town	2,919	2,875
Fall River city	74,398	48,961
Ward 1	12,257	
Ward 2	7,327	
Ward 3	7,100	
Ward 4	8,394	
Ward 5	7,518	
Ward 6	12,424	
Ward 7	5,598	
Ward 8	3,077	
Ward 9	10,703	
Freetown town	1,417	1,329
Mansfield town	3,432	2,765
New Bedford city (e)	40,733	26,845
Ward 1	10,942	
Ward 2	4,577	
Ward 3	4,613	
Ward 4	3,522	
Ward 5	5,283	
Ward 6	11,796	
North Attleboro town (f)	6,727	.....
Norton town	1,785	1,732
Raynham town	1,340	1,681
Rehoboth town	1,786	1,891
Seekonk town	1,317	1,227
Somerset town	2,106	2,006
Swansea town	1,456	1,355
Taunton city	25,448	21,213
Ward 1	4,609	
Ward 2	1,597	
Ward 3	3,703	
Ward 4	2,020	
Ward 5	1,099	
Ward 6	2,673	
Ward 7	2,433	
Ward 8	7,314	
Westport town	2,599	2,894

a Organized from part of Sandwich town in 1884.
b Part taken to form Bourne town in 1884.
c Part taken to form North Attleboro town in 1887.
d Part given to New Bedford city in 1888.
e Part of Dartmouth town annexed in 1888.
f Organized from part of Attleboro town in 1887.

TABLE 3.—AGGREGATE POPULATION BY MINOR CIVIL DIVISIONS—Continued.

MASSACHUSETTS—Continued.

MINOR CIVIL DIVISIONS.		1890	1880
DUKES COUNTY		4,369	4,300
Chilmark town		353	494
Cottage City town		1,080	672
Edgartown town		1,156	1,303
Gay Head town		139	161
Gosnold town		135	152
Tisbury town		1,506	1,518
ESSEX COUNTY		299,995	244,535
Amesbury town (a)		9,798	3,355
Andover town, incl. Ballardvale village		6,142	5,169
Ballardvale village		1,033	437
Beverly town		10,821	8,456
Boxford town		865	824
Bradford town		3,720	2,643
Danvers town		7,454	6,598
Essex town		1,713	1,670
Georgetown town		2,117	2,231
Gloucester city		24,651	19,329
Ward 1	3,329		
Ward 2	4,284		
Ward 3	4,792		
Ward 4	2,924		
Ward 5	3,762		
Ward 6	2,377		
Ward 7	2,034		
Ward 8	1,149		
Groveland town		2,191	2,227
Hamilton town		961	935
Haverhill city		27,412	18,472
Ward 1	3,239		
Ward 2	2,547		
Ward 3	4,101		
Ward 4	3,593		
Ward 5	9,143		
Ward 6	4,789		
Ipswich town		4,439	3,699
Lawrence city		44,654	39,151
Ward 1	6,952		
Ward 2	6,338		
Ward 3	8,368		
Ward 4	9,147		
Ward 5	7,888		
Ward 6	5,961		
Lynn city		55,727	38,274
Ward 1	1,241		
Ward 2	3,141		
Ward 3	12,214		
Ward 4	11,249		
Ward 5	13,041		
Ward 6	12,790		
Ward 7	2,051		
Lynnfield town		787	686
Manchester town		1,789	1,640
Marblehead town		8,202	7,467
Merrimac town		2,633	2,237
Methuen town, incl. Methuen village		4,814	4,392
Methuen village		1,516	1,115
Middleton town		924	1,000
Nahant town		880	808
Newburyport city		13,947	13,538
Ward 1	2,194		
Ward 2	2,014		
Ward 3	2,653		
Ward 4	2,266		
Ward 5	2,335		
Ward 6	2,485		
Newbury town, including Byfield and Oldtown villages.		1,427	1,566
Byfield village		805	546
Oldtown village		622	688
North Andover town		3,742	3,217
Peabody town		10,158	9,028
Rockport town, incl. Pigeon Cove village		4,087	3,912
Pigeon Cove village		1,174	.....
Rowley town		1,248	1,201
Salem city		30,801	27,563
Ward 1	4,661		
Ward 2	5,196		
Ward 3	3,988		
Ward 4	5,067		
Ward 5	7,794		
Ward 6	4,095		

a Part of Salisbury town annexed in 1886.
b Part given to Amesbury town in 1886.

MINOR CIVIL DIVISIONS.		1890	1880
ESSEX COUNTY—Continued.			
Salisbury town (b)		1,316	4,079
Saugus town		3,673	2,625
Swampscott town		3,198	2,500
Topsfield town		1,022	1,165
Wenham town		886	889
West Newbury town		1,796	1,989
FRANKLIN COUNTY		38,610	36,001
Ashfield town		1,025	1,066
Bernardston town (c)		770	934
Buckland town, including part of Shelburne Falls village.		1,570	1,739
Shelburne Falls village (part of)		890	.....
Total for Shelburne Falls village, in Buckland and Shelburne towns.		1,942	.....
Charlemont town		972	932
Colerain town		1,671	1,777
Conway town		1,451	1,760
Deerfield town		2,910	3,543
Erving town		972	872
Gill town		960	733
Greenfield town		5,252	3,903
Hawley town		515	592
Heath town		503	560
Leverett town		702	742
Leyden town (d)		407	507
Monroe town		282	166
Montague town, incl. Turner Falls village.		6,296	4,875
Turner Falls village		2,997	.....
New Salem town		856	869
Northfield town		1,869	1,603
Orange town		4,568	3,169
Rowe town		541	502
Shelburne town, including part of Shelburne Falls village.		1,553	1,621
Shelburne Falls village (part of)		1,052	.....
Shutesbury town		453	529
Sunderland town		663	755
Warwick town		565	713
Wendell town		505	465
Whately town		779	1,074
HAMPDEN COUNTY		135,713	104,142
Agawam town		2,352	2,216
Blandford town		871	979
Brimfield town		1,096	1,203
Chester town		1,295	1,473
Chicopee town, incl. Chicopee Falls vill.		14,050	11,286
Chicopee Falls village		5,553	.....
Granville town		1,061	1,205
Hampden town		831	958
Holland town		201	302
Holyoke city		35,637	21,915
Ward 1	4,346		
Ward 2	5,145		
Ward 3	5,085		
Ward 4	7,614		
Ward 5	3,052		
Ward 6	6,227		
Ward 7	4,168		
Longmeadow town, including East Longmeadow village.		2,183	1,401
East Longmeadow village		1,487	115
Ludlow town		1,939	1,526
Monson town		3,650	3,758
Montgomery town		266	303
Palmer town, including Bondsville and Three Rivers villages.		6,520	5,504
Bondsville village		997	781
Three Rivers village		1,681	1,306
Russell town		879	823
Southwick town		914	1,104
Springfield city		44,179	33,340
Ward 1	12,075		
Ward 2	4,265		
Ward 3	5,055		
Ward 4	4,368		
Ward 5	9,901		
Ward 6	3,646		
Ward 7	2,391		
Ward 8	2,478		

c Part of Leyden town annexed in 1886.
d Part given to Bernardston town in 1886.

TABLE 3.—AGGREGATE POPULATION BY MINOR CIVIL DIVISIONS—Continued.

MASSACHUSETTS—Continued.

MINOR CIVIL DIVISIONS.		1890	1880
HAMPDEN COUNTY—Continued.			
Tolland town		393	452
Wales town		700	1,030
Westfield town		9,805	7,587
West Springfield town, including Mittineague village.		5,077	4,149
Mittineague village		1,146	642
Wilbraham town		1,814	1,628
HAMPSHIRE COUNTY		51,859	47,232
Amherst town		4,512	4,298
Belchertown town		2,120	2,346
Chesterfield town		608	769
Cummington town		787	881
Easthampton town		4,395	4,206
Enfield town		952	1,043
Goshen town		297	327
Granby town		765	753
Greenwich town		526	633
Hadley town		1,669	1,938
Hatfield town		1,246	1,495
Huntington town		1,385	1,236
Middlefield town		455	648
Northampton city (a)		14,990	12,172
Ward 1	2,059		
Ward 2	2,085		
Ward 3	2,429		
Ward 4	2,350		
Ward 5	2,227		
Ward 6	1,855		
Ward 7	1,985		
Pelham town		486	614
Plainfield town		435	457
Prescott town		376	460
Southampton town		1,017	1,046
South Hadley town, including South Hadley Falls village.		4,261	3,538
South Hadley Falls village		2,923	2,750
Ware town		7,329	4,817
Westhampton town		477	563
Williamsburg town, incl. Haydenville vill.		2,057	2,234
Haydenville village		1,058	.....
Worthington town		714	758
MIDDLESEX COUNTY		431,167	317,830
Acton town, incl. West Acton village		1,897	1,797
West Acton village		530	391
Arlington town		5,629	4,100
Ashby town		825	914
Ashland town		2,532	2,394
Ayer town		2,148	1,881
Bedford town		1,092	931
Belmont town		2,098	1,615
Billerica town		2,380	2,000
Boxboro town		325	319
Burlington town		617	711
Cambridge city		70,028	52,669
Ward 1	12,811		
Ward 2	19,172		
Ward 3	12,761		
Ward 4	16,994		
Ward 5	8,290		
Carlisle town		481	478
Chelmsford town		2,695	2,553
Concord town, incl. Concord Junction vill		4,427	3,922
Concord Junction village (b)		1,454	.....
Dracut town		1,996	1,595
Dunstable town		416	453
Everett town		11,068	4,159
Framingham town, incl. Saxonville village		9,239	6,235
Saxonville village		917	.....
Groton town, including Groton village		2,057	1,862
Groton village		707	.....
Holliston town		2,619	3,098
Hopkinton town		4,088	4,601
Hudson town		4,670	3,739
Lexington town		3,197	2,460
Lincoln town		987	907
Littleton town		1,025	994
MIDDLESEX COUNTY—Continued.			
Lowell city (c)		77,696	59,475
Ward 1	11,398		
Ward 2	13,189		
Ward 3	14,298		
Ward 4	12,860		
Ward 5	15,967		
Ward 6	9,984		
Malden city (d)		23,031	12,017
Ward 1	3,054		
Ward 2	4,398		
Ward 3	3,010		
Ward 4	2,916		
Ward 5	2,718		
Ward 6	3,715		
Ward 7	3,220		
Marlboro city		13,805	10,127
Maynard town		2,700	2,291
Medford town		11,079	7,573
Melrose town		8,519	4,560
Natick town, incl. South Natick village		9,118	8,479
South Natick village		1,292	.....
Newton city		24,379	16,995
Ward 1	3,434		
Ward 2	4,569		
Ward 3	3,732		
Ward 4	3,579		
Ward 5	3,127		
Ward 6	3,772		
Ward 7	2,166		
North Reading town		874	900
Pepperell town		3,127	2,348
Reading town		4,088	3,181
Sherborn town		1,381	1,401
Shirley town		1,191	1,365
Somerville city		40,152	24,933
Ward 1	10,115		
Ward 2	13,209		
Ward 3	8,538		
Ward 4	8,290		
Stoneham town (e)		6,155	4,890
Stow town		903	1,045
Sudbury town		1,197	1,178
Tewksbury town (f)		2,515	2,179
Townsend town		1,750	1,967
Tyngsboro town		662	631
Wakefield town (g)		6,982	5,547
Waltham city (h)		18,707	11,712
Ward 1	2,899		
Ward 2	1,710		
Ward 3	2,747		
Ward 4	3,296		
Ward 5	2,393		
Ward 6	2,964		
Ward 7	2,698		
Watertown town		7,073	5,426
Wayland town		2,060	1,962
Westford town		2,250	2,147
Weston town		1,664	1,448
Wilmington town		1,213	933
Winchester town		4,861	3,802
Woburn city (i)		13,499	10,931
Ward 1	2,471		
Ward 2	2,728		
Ward 3	2,643		
Ward 4	2,428		
Ward 5	1,013		
Ward 6	1,224		
Ward 7	992		
NANTUCKET COUNTY		3,268	3,727
Nantucket town		3,268	3,727
NORFOLK COUNTY		118,950	96,507
Avon town (j)		1,384	.....
Bellingham town		1,334	1,223
Braintree town		4,848	3,855
Brookline town		12,103	8,057
Canton town		4,538	4,516

a Incorporated as a city in 1883.
b Formerly Warnersville.
c Part of Tewksbury town annexed in 1888.
d Incorporated as a city in 1881.
e Part given to Wakefield town in 1889.
f Part given to Lowell city in 1888.
g Part of Stoneham town annexed in 1889.
h Incorporated as a city in 1884.
i Incorporated as a city in 1889.
j Organized from part of Stoughton town in 1888; parts of Holbrook and Randolph towns annexed in 1889.

TABLE 3.—AGGREGATE POPULATION BY MINOR CIVIL DIVISIONS—Continued.

MASSACHUSETTS—Continued.

MINOR CIVIL DIVISIONS.		1890	1880
NORFOLK COUNTY—Continued.			
Cohasset town		2,448	2,182
Dedham town		7,123	6,233
Dover town		727	653
Foxboro town		2,933	2,950
Franklin town		4,831	4,051
Holbrook town (a)		2,474	2,130
Hyde Park town		10,193	7,088
Medfield town		1,493	1,371
Medway town (b)		2,985	3,956
Millis town (c)		786	.....
Milton town		4,278	3,206
Needham town (d)		3,035	5,252
Norfolk town		913	930
Norwood town		3,733	2,345
Quincy city (e)		16,723	10,570
Ward 1	3,269		
Ward 2	2,383		
Ward 3	3,741		
Ward 4	4,164		
Ward 5	1,812		
Ward 6	1,354		
Randolph town (a)		3,946	4,027
Sharon town		1,634	1,492
Stoughton town (f)		4,852	4,875
Walpole town		2,604	2,494
Wellesley town (g), including Wellesley Hills village.		3,600	.....
Wellesley Hills village		1,566	.....
Weymouth town		10,866	10,570
Wrentham town		2,566	2,481
PLYMOUTH COUNTY		92,700	74,018
Abington town		4,260	3,697
Bridgewater town		4,249	3,620
Brockton city		27,294	13,608
Ward 1	2,751		
Ward 2	3,796		
Ward 3	4,922		
Ward 4	4,155		
Ward 5	4,098		
Ward 6	3,674		
Ward 7	3,898		
Carver town		994	1,039
Duxbury town		1,908	2,196
East Bridgewater town		2,911	2,710
Halifax town		562	542
Hanover town		2,093	1,897
Hanson town		1,267	1,309
Hingham town		4,564	4,485
Hull town		989	383
Kingston town		1,659	1,524
Lakeville town		935	1,008
Marion town		871	958
Marshfield town		1,713	1,781
Mattapoisett town		1,148	1,365
Middleboro town		6,065	5,237
Norwell town (h)		1,635	1,820
Pembroke town		1,320	1,405
Plymouth town		7,314	7,093
Plympton town		597	694
Rochester town		1,012	1,043
Rockland town		5,213	4,553
Scituate town		2,318	2,466
Wareham town, incl. East Wareham vill.		3,451	2,896
East Wareham village		1,327	.....
West Bridgewater town		1,917	1,665
Whitman town (i)		4,441	3,024
SUFFOLK COUNTY		484,780	387,927
Boston city		448,477	362,839
Ward 1	19,633		
Ward 2	17,297		
Ward 3	13,094		
Ward 4	12,842		
Ward 5	12,412		
Ward 6	18,447		
Ward 7	13,145		
Ward 8	13,026		
Ward 9	12,660		
Ward 10	8,205		
Ward 11	21,660		
Ward 12	12,585		

MINOR CIVIL DIVISIONS.		1890	1880
SUFFOLK COUNTY—Continued.			
Boston city—Continued.			
Ward 13	22,375		
Ward 14	26,367		
Ward 15	18,049		
Ward 16	18,048		
Ward 17	15,638		
Ward 18	16,035		
Ward 19	23,016		
Ward 20	24,335		
Ward 21	22,930		
Ward 22	20,011		
Ward 23	24,997		
Ward 24	29,638		
Ward 25	12,032		
Chelsea city		27,909	21,782
Ward 1	5,413		
Ward 2	7,072		
Ward 3	7,131		
Ward 4	8,293		
Revere town		5,668	2,263
Winthrop town		2,726	1,043
WORCESTER COUNTY		280,787	226,897
Ashburnham town, including South Ashburnham village.		2,074	1,666
South Ashburnham village		574	.....
Athol town, incl. Athol Center village		6,319	4,307
Athol Center village		1,751	1,372
Auburn town		1,532	1,317
Barre town		2,239	2,419
Berlin town		884	977
Blackstone town		6,138	4,907
Bolton town		827	903
Boylston town		770	854
Brookfield town, including Brookfield and East Brookfield villages.		3,352	2,820
Brookfield village		1,479	.....
East Brookfield village		1,038	.....
Charlton town		1,847	1,900
Clinton town, incl. Charlton Depot village.		10,424	8,029
Charlton Depot village		798	.....
Dana town		700	736
Douglas town		1,908	2,241
Dudley town		2,944	2,803
Fitchburg city		22,037	12,429
Ward 1	4,058		
Ward 2	5,238		
Ward 3	3,195		
Ward 4	2,252		
Ward 5	3,316		
Ward 6	3,978		
Gardner town		8,424	4,988
Grafton town, incl. North Grafton village.		5,002	4,030
North Grafton village		1,768	.....
Hardwick town		2,922	2,233
Harvard town		1,095	1,253
Holden town, incl. Jeffersonville village.		2,623	2,499
Jeffersonville village		837	254
Hopedale town (j)		1,176	.....
Hubbardston town		1,346	1,386
Lancaster town		2,201	2,008
Leicester town, incl. Leicester Center vill.		3,120	2,779
Leicester Center village		844	769
Leominster town		7,269	5,772
Lunenburg town		1,146	1,101
Mendon town		919	1,094
Milford town (k)		8,780	9,310
Millbury town		4,428	4,741
New Braintree town		573	610
Northboro town		1,952	1,676
Northbridge town		4,603	4,053
North Brookfield town		3,871	4,459
Oakham town		738	869
Oxford town		2,616	2,604
Paxton town		445	592
Petersham town		1,050	1,109
Phillipston town		502	621
Princeton town		982	1,100
Royalston town		1,030	1,192
Rutland town		980	1,059
Shrewsbury town		1,449	1,500
Southboro town		2,114	2,142

a Part given to Avon town in 1889.
b Part taken to form Millis town in 1885.
c Organized from part of Medway town in 1885.
d Part taken to form Wellesley town in 1881.
e Incorporated as a city in 1889.
f Part taken to form Avon town in 1888.
g Organized from part of Needham town in 1881.
h Formerly South Scituate.
i Formerly South Abington.
j Organized from part of Milford town in 1886.
k Part taken to form Hopedale town in 1886.

TABLE 3.—AGGREGATE POPULATION BY MINOR CIVIL DIVISIONS—Continued.

MASSACHUSETTS—Continued.

MINOR CIVIL DIVISIONS.	1890	1880
WORCESTER COUNTY—Continued.		
Southbridge town	7,655	6,464
Spencer town	8,747	7,466
Sterling town	1,244	1,414
Sturbridge town	2,074	2,062
Sutton town	3,180	3,105
Templeton town	2,999	2,789
Upton town	1,878	2,023
Uxbridge town	3,408	3,111
Warren town	4,681	3,889
Webster town	7,031	5,696
Westboro town	5,195	5,214
West Boylston town	3,019	2,994
West Brookfield town	1,592	1,917
Westminster town	1,688	1,652
Winchendon town, including Waterville village.	4,390	3,722
Waterville village	511	473
Worcester city	84,655	58,291
Ward 1	8,046	
Ward 2	13,980	
Ward 3	9,258	
Ward 4	9,839	
Ward 5	16,563	
Ward 6	8,843	
Ward 7	10,328	
Ward 8	7,798	

MICHIGAN.

MINOR CIVIL DIVISIONS.	1890	1880
ALCONA COUNTY	5,409	3,107
Alcona township (a), incl. Black River vill.	597	1,214
Black River village	525	182
Caledonia township (b)	190	.....
Curtis township (c)	364	.....
Greenbush township (d)	264	493
Gustin township (b)	697	.....
Harrisville township, incl. Harrisville town and West Harrisville village.	1,923	1,400
Harrisville town	987	549
West Harrisville village	593	.....
Haynes township (e)	973	.....
Mikado township (b)	318	.....
Mitchell township (b)	83	.....
ALGER COUNTY (f)	1,238	.....
Autrain township (g)	284	.....
Burt township (h)	177	.....
Munising township (i)	288	270
Onota township (j)	161	420
Rock River township (g)	328	.....
ALLEGAN COUNTY	38,961	37,815
Allegan township, incl. Allegan village	3,983	3,698
Allegan village	2,669	2,305
Casco township	1,819	1,550
Cheshire township	1,457	1,404
Clyde township, including part of Fennville village.	850	610
Fennville village (part of)	207	.....
Total for Fennville village, in Clyde and Manlius townships.	360	.....
Dorr township	1,670	1,723
Fillmore township	2,151	2,345
Ganges township	1,477	1,403
Gun Plains township, incl. Plainwell vill.	2,525	2,521
Plainwell village	1,414	1,356
Heath township	930	815
Hopkins township	1,821	1,869
Laketown township	905	910
Lee township	900	654
Leighton township	1,162	1,360
Manlius township, including part of Fennville village.	1,140	1,026
Fennville village (part of)	153	.....
Martin township	1,313	1,213
Monterey township	1,514	1,533
ALLEGAN COUNTY—Continued.		
Otsego township, incl. Otsego village	2,936	2,340
Otsego village	1,626	1,000
Overisel township	1,788	1,611
Pine Plains township	536	643
Salem township	1,584	1,574
Saugatuck township, including Douglas and Saugatuck villages.	2,233	2,220
Douglas village	404	522
Saugatuck village	799	794
Trowbridge township	1,311	1,437
Watson township	1,193	1,414
Wayland township, incl. Wayland village	1,763	1,942
Wayland village	523	546
ALPENA COUNTY (k)	15,581	8,789
Alpena city	11,283	6,153
Ward 1	2,933	
Ward 2	4,687	
Ward 3	3,663	
Alpena township	1,115	726
Green township (l)	436	.....
Long Rapids township (m)	817	891
Maple Ridge township (n)	598	.....
Ossineke township	132	244
Sanborn township (b)	204	.....
Wilson township (o)	996	775
ANTRIM COUNTY	10,413	5,237
Banks township	802	611
Central Lake township	510	401
Chestonia township	537	248
Custer township	411	356
Echo township	473	406
Elk Rapids township	1,486	741
Forest Home township	548	201
Helena township	537	391
Jordan township (p)	440	323
Kearney township	437	306
Mancelona township, including Antrim and Mancelona villages.	2,323	429
Antrim village	480	.....
Mancelona village	1,205	105
Milton township	868	654
Star township (q)	380	.....
Torch Lake township	350	170
Warner township (r)	311	.....

a Part taken to form Haynes township since 1880.
b Organized since 1880.
c Organized from part of Greenbush township in 1881.
d Part taken to form Curtis township in 1881.
e Organized from part of Alcona township since 1880.
f Organized from part of Schoolcraft county in 1885.
g Organized from part of Onota township since 1880.
h Organized in Schoolcraft county in 1882 from part of Munising township; part taken to form Seney township, Schoolcraft county, in 1883.
i Parts taken to form Burt township in 1882 and Seney township, Schoolcraft county, in 1883.
j Parts taken to form Autrain and Rock River townships since 1880.
k Montmorency county was unorganized and attached to this county in 1880.
l Organized from part of Wilson township in 1881.
m Part taken to form Maple Ridge township in 1883.
n Organized from part of Long Rapids township in 1883.
o Part taken to form Green township in 1881.
p Part taken to form Warner township in 1883.
q Organized in 1881.
r Organized from part of Jordan township in 1883.

TABLE 3.—AGGREGATE POPULATION BY MINOR CIVIL DIVISIONS—Continued.

MICHIGAN—Continued.

MINOR CIVIL DIVISIONS.	1890	1880
ARENAC COUNTY (a)	5,683	.....
Adams township (b)	222	.....
Arenac township	662	578
Augres township (c)	531	316
Clayton township	646	249
Deep River township (d)	711	488
Lincoln township, incl. Standish vill. (e)	1,007	27
Standish village	611	246
Mason township	399	112
Moffat township	240	69
Standish township (e)	883	862
Turner township (f)	48	.....
Whitney township, incl. Whitney village	334	230
Whitney village	301	.....
BARAGA COUNTY	3,036	1,804
Arvon township	209	100
Baraga township	1,090	400
L'Anse township, incl. L'Anse village	1,468	1,184
L'Anse village	655	1,014
Spurr township	269	120
BARRY COUNTY	23,783	25,317
Assyria township	1,074	1,244
Baltimore township	1,266	1,368
Barry township	1,221	1,329
Carlton township	1,357	1,480
Castleton township, including part of Nashville village.	2,391	2,421
Nashville village (part of)	960	967
Total for Nashville village, in Castleton and Maple Grove townships.	1,029	978
Hastings city	2,972	2,531
Ward 1	602	
Ward 2	665	
Ward 3	665	
Ward 4	1,040	
Hastings township	1,187	1,284
Hope township	1,214	1,302
Irving township	1,379	1,423
Johnstown township	1,068	1,169
Maple Grove township, including part of Nashville village.	1,375	1,536
Nashville village (part of)	69	11
Orangeville township	968	1,096
Prairieville township	1,040	1,191
Rutland township	1,030	1,225
Thornapple township, including Middleville village.	1,684	1,946
Middleville village	678	712
Woodland township	1,728	1,788
Yankee Springs township	829	984
BAY COUNTY (g)	56,412	38,081
Bangor township	745	271
Bay city	27,839	20,693
Ward 1	2,896	
Ward 2	2,605	
Ward 3	1,830	
Ward 4	3,499	
Ward 5	2,812	
Ward 6	2,884	
Ward 7	2,481	
Ward 8	3,052	
Ward 9	1,488	
Ward 10	2,029	
Ward 11	2,263	
Beaver township	879	351
Frankenlust township (h)	1,206	.....
Fraser township (i)	950	300
Garfield township (j)	147	.....
Gibson township (k)	335	.....
Hampton township, incl. Essexville vill.	2,890	2,016
Essexville village	1,545	.....
Kawkawlin township	1,249	1,118
Merritt township	1,077	690
Monitor township	1,702	931
BAY COUNTY—Continued.		
Pinconning township, including Pinconning village.	1,956	738
Pinconning village	885	300
Portsmouth township	1,156	779
West Bay city	12,981	6,397
Ward 1	2,353	
Ward 2	3,020	
Ward 3	1,789	
Ward 4	2,560	
Ward 5	1,762	
Ward 6	1,497	
Williams township	1,300	866
BENZIE COUNTY	5,237	3,433
Almira township	278	356
Benzonia township	506	322
Blaine township	346	244
Colfax township	404	131
Crystal Lake township, including Frankfort village.	1,472	912
Frankfort village	1,175	782
Gilmore township	755	494
Homestead township	330	208
Inland township	419	287
Joyfield township	262	173
Lake township	170	42
Platte township	198	170
Weldon township	97	94
BERRIEN COUNTY	41,285	36,785
Bainbridge township	1,519	1,378
Benton township, including part of Benton Harbor village.	5,550	l2,139
Benton Harbor village (part of)	3,173	.....
Total for Benton Harbor village, in Benton and St. Joseph townships.	3,692	1,230
Berrien township	1,584	1,392
Bertrand township	1,093	1,308
Buchanan township, incl. Buchanan vill.	2,849	2,898
Buchanan village	1,994	1,894
Chickaming township	964	996
Galien township, including Galien village.	1,238	1,292
Galien village	492	413
Hagar township	953	946
Lake township	1,518	1,247
Lincoln township	2,112	1,408
New Buffalo township, including New Buffalo village.	1,192	1,191
New Buffalo village	553	523
Niles city	4,197	4,197
Ward 1	798	
Ward 2	771	
Ward 3	980	
Ward 4	917	
Ward 5	731	
Niles township	1,364	1,663
Oronoko township, including Berrien Springs village.	1,815	1,812
Berrien Springs village	745	758
Pipestone township	1,446	1,495
Royalton township	1,164	1,024
St. Joseph township, incl. part of Benton Harbor village and St. Joseph village.	4,826	l3,550
Benton Harbor village (part of)	519	.....
St. Joseph village	3,733	2,603
Sodus township	953	960
Three Oaks township, including Three Oaks village.	1,754	1,393
Three Oaks village	885	474
Watervliet township	2,016	1,897
Weesaw township	1,178	1,369
BRANCH COUNTY	26,791	27,941
Algansee township	1,383	1,550
Batavia township	1,210	1,305
Bethel township	1,391	1,511

a Organized from part of Bay county in 1883.
b Organized from part of Deep River township in 1883.
c Part taken to form Turner township in 1886.
d Part taken to form Adams township in 1883.
e Standish village given as in Standish township in 1880.
f Organized from part of Augres township in 1886.
g Arenac, Augres, Clayton, Deep River, Lincoln, Mason, Moffat, Standish, and Whitney townships (population 2,931 in 1880) taken to form Arenac county in 1883.
h Organized in 1881.
i Part taken to form Garfield township since 1880.
j Organized from part of Fraser township since 1880.
k Organized since 1880.
l Exclusive of part of Benton Harbor village.

TABLE 3.—AGGREGATE POPULATION BY MINOR CIVIL DIVISIONS—Continued.

MICHIGAN—Continued.

MINOR CIVIL DIVISIONS.		1890	1880
BRANCH COUNTY—Continued.			
Bronson township, incl. Bronson village		1,991	2,116
Bronson village		875	826
Butler township		1,303	1,461
California township		861	963
Coldwater city		5,247	4,681
Ward 1	1,383		
Ward 2	1,459		
Ward 3	1,283		
Ward 4	1,122		
Coldwater township		1,453	1,719
Gilead township		808	818
Girard township		1,274	1,326
Kinderhook township		639	704
Matteson township		1,169	1,339
Noble township		629	723
Ovid township		1,036	1,181
Quincy township, incl. Quincy village		2,586	2,526
Quincy village		1,250	1,120
Sherwood township, incl. Sherwood vill		1,405	1,346
Sherwood village		447	211
Union township, including Union village		2,406	2,672
Union village		1,156	1,280
CALHOUN COUNTY		43,501	38,452
Albion city (a)		3,763	2,716
Ward 1	1,130		
Ward 2	1,090		
Ward 3	649		
Ward 4	894		
Albion township (a)		799	2,896
Athens township, incl. Athens village		1,469	1,545
Athens village		441	597
Battle Creek city		13,197	7,063
Ward 1	1,867		
Ward 2	2,070		
Ward 3	3,287		
Ward 4	2,799		
Ward 5	3,174		
Battle Creek township		952	1,051
Bedford township		1,127	1,304
Burlington township, incl. Burlington vill		1,325	1,638
Burlington village		304	328
Clarence township		1,129	1,178
Clarendon township		1,167	1,263
Convis township		853	966
Eckford township		1,098	1,118
Emmet township		911	1,188
Fredonia township		954	1,097
Homer township, including Homer village		2,032	1,908
Homer village		1,063	893
Lee township		1,117	1,225
Leroy township		1,165	1,278
Marengo township		1,110	1,272
Marshall city		3,968	3,795
Ward 1	782		
Ward 2	863		
Ward 3	1,340		
Ward 4	983		
Marshall township		873	989
Newton township		847	983
Pennfield township		1,047	1,072
Sheridan township (a)		1,060	2,018
Tekonsha township, incl. Tekonsha vill		1,538	1,605
Tekonsha village		570	497
CASS COUNTY		20,953	22,009
Calvin township		1,478	1,693
Dowagiac city		2,806	2,100
Ward 1	986		
Ward 2	846		
Ward 3	974		

MINOR CIVIL DIVISIONS.		1890	1880
CASS COUNTY—Continued.			
Howard township		829	975
Jefferson township		894	1,014
Lagrange township, incl. Cassopolis vill		2,238	2,032
Cassopolis village		1,369	912
Marcellus township, incl. Marcellus vill		1,849	1,829
Marcellus village		830	635
Mason township		775	889
Milton township		484	535
Newburg township		1,426	1,549
Ontwa township, incl. Edwardsburg vill		929	1,145
Edwardsburg village		404	500
Penn township, incl. Vandalia village		1,530	1,527
Vandalia village		423	439
Pokagon township		1,214	1,323
Porter township		1,575	1,954
Silver Creek township		859	984
Volinia township		1,239	1,465
Wayne township		828	995
CHARLEVOIX COUNTY		9,686	5,115
Bay township (b)		469	.....
Bear Lake township		190	386
Boyne Valley township		509	451
Chandler township (c)		144	.....
Charlevoix township, incl. Charlevoix vill		1,518	619
Charlevoix village		1,496	512
Evangeline township, incl. Boyne village		719	365
Boyne village		450	.....
Eveline township		923	554
Hayes township		692	467
Hudson township		118	148
Marion township		441	306
Melrose township		436	79
Norwood township		484	306
Resort township (d)		227	.....
South Arm township, including East Jordan village		2,103	737
East Jordan village		731	.....
Springvale township (e)		137	336
Wilson township		576	361
CHEBOYGAN COUNTY		11,986	6,524
Beaugrand township (f)		332	594
Bentou township (g)		770	2,792
Burt township (h)		376	340
Cheboygan city (i)		6,235	2,269
Ward 1	678		
Ward 2	2,075		
Ward 3	1,277		
Ward 4	1,363		
Ward 5	842		
Ellis township (j)		159	.....
Forest township (k)		161	.....
Grant township		459	773
Hebron township (l)		207	.....
Inverness township (m)		1,153	1,027
Mackinaw township (l), including Mackinaw village		475	.....
Mackinaw village		333	.....
Mentor township (n)		391	.....
Munro township		254	140
Nunda township (o), incl. Wolverine vill		581	.....
Wolverine village		462	.....
Tuscarora township (p)		380	588
Waverly township (q)		53	.....
CHIPPEWA COUNTY (r)		12,019	5,248
Bruce township (s)		1,318	.....
Detour township		964	471
Drummond Island township (t)		496	.....

a Albion village, formerly in Albion and Sheridan townships, incorporated as a city since 1880.
b Organized since 1880.
c Organized from part of Springvale township in 1880.
d Organized in 1880.
e Part taken to form Chandler township in 1880.
f Part given to Cheboygan city since 1880 and parts taken to form Hebron and Mackinaw townships in 1881.
g Duncan township (population 270 in 1880) annexed since 1880; Cheboygan village, formerly in Benton township, incorporated as a city since 1880.
h Parts taken to form Forest township since 1880, Ellis township in 1881, and Waverly township in 1884.
i Formerly Cheboygan village in Benton township; incorporated as a city since 1880; parts of Beaugrand and Inverness townships annexed since 1880.
j Organized from part of Burt township in 1881.
k Organized from part of Burt township since 1880.
l Organized from part of Beaugrand township in 1881.
m Part given to Cheboygan city since 1880.
n Organized from part of Tuscarora township in 1882.
o Organized from part of Tuscarora township since 1880.
p Parts taken to form Nunda township since 1880 and Mentor township in 1882.
q Organized from part of Burt township in 1884.
r Part taken to form Luce county in 1887.
s Organized in 1883.
t Organized in 1882.

TABLE 3.—AGGREGATE POPULATION BY MINOR CIVIL DIVISIONS—Continued.

MICHIGAN—Continued.

MINOR CIVIL DIVISIONS.		1890	1880
CHIPPEWA COUNTY—Continued.			
Pickford township (*a*)		993	.....
Sault Ste. Marie city (*b*)		5,760	1,947
Ward 1	1,574		
Ward 2	2,038		
Ward 3	1,459		
Ward 4	689		
Sault Ste. Marie township (*b*)		669	4,233
Sugar Island township		563	544
Superior township (*a*)		893	.....
Trout Lake township (*a*)		112	.....
Whitefish township (*a*)		251	.....
CLARE COUNTY		7,558	4,187
Arthur township (*c*)		168	.....
Franklin township (*d*)		545	.....
Frost township (*e*)		134	148
Grant township, including Clare village		1,968	1,308
Clare village		1,174	502
Greenwood township		259	235
Hamilton township (*f*), incl. Dodge vill		508	.....
Dodge village		311	.....
Hatton township (*g*)		535	.....
Hayes township, incl. Harrison village		944	373
Harrison village		752	129
Sheridan township (*h*)		693	496
Summerfield township		147	195
Surrey township, incl. Farwell village		1,292	1,159
Farwell village		584	521
Winterfield township		365	273
CLINTON COUNTY		26,509	28,100
Bath township		1,224	1,357
Bengal township		1,154	1,296
Bingham township, incl. St. Johns village		4,252	3,602
St. Johns village		3,127	2,370
Dallas township, including Fowler village		1,668	1,731
Fowler village		346	321
Dewitt township		1,391	1,564
Duplain township, incl. Elsie village		1,773	1,862
Elsie village		396	253
Eagle township, including Eagle village		1,246	1,340
Eagle village		141	120
Essex township, incl. Maple Rapids vill		1,511	1,784
Maple Rapids village		533	605
Greenbush township		1,453	1,653
Lebanon township, including part of Hubbardston village (*i*).		1,235	1,299
Olive township		1,245	1,372
Ovid township, including Ovid village		2,835	3,174
Ovid village		1,423	1,479
Riley township		1,277	1,501
Victor township		1,041	1,147
Watertown township		1,505	1,680
Westphalia township, including Westphalia village.		1,699	1,738
Westphalia village		350	.....
CRAWFORD COUNTY		2,962	1,159
Ball township		95	66
Beaver Creek township		170	85
Blaine township (*a*)		51	.....
Center Plains township		202	154
Frederic township		260	171
Grayling township		1,558	245
Grove township		204	166
Maple Forest township		316	80
South Branch township		106	192
DELTA COUNTY		15,330	6,812
Baldwin township		385	295
Bark River township (*j*)		706	.....
Bay de Noc township (*k*)		478	.....
Escanaba city (*l*)		6,808	3,026
Ward 1	810		
Ward 2	1,476		
Ward 3	2,837		
Ward 4	1,685		
Escanaba township (*l*)		724	3,860
Fairbanks township (*m*)		740	569
Ford River township (*n*)		837	814
Garden township (*o*), incl. Garden village		1,267	.....
Garden village		458	.....
Gladstone city (*a*)		1,337	.....
Ward 1	321		
Ward 2	496		
Ward 3	316		
Ward 4	204		
Maple Ridge township		241	242
Masonville township		924	265
Nahma township (*p*)		697	388
Sac Bay township (*q*)		186	301
EATON COUNTY		32,094	31,225
Bellevue township, incl. Bellevue village		2,084	2,057
Bellevue village		914	628
Benton township, incl. Potterville village		1,537	1,783
Potterville village		505	471
Brookfield township		1,344	1,425
Carmel township		1,089	1,175
Charlotte city		3,867	2,910
Ward 1	578		
Ward 2	972		
Ward 3	1,264		
Ward 4	1,053		
Chester township		1,420	1,495
Delta township		1,482	1,608
Eaton Rapids city (*r*)		1,970	1,785
Ward 1	662		
Ward 2	606		
Ward 3	702		
Eaton Rapids township		1,256	*s*1,336
Eaton township		1,084	1,217
Hamlin township		1,224	*s*1,315
Kalamo township		1,591	1,638
Oneida township, incl. Grand Ledge vill		2,930	2,652
Grand Ledge village		1,606	1,387
Roxand township		1,731	1,597
Sunfield township		1,891	1,595
Vermontville township, including Vermontville village.		1,881	2,015
Vermontville village		730	623
Walton township, incl. Olivet village		1,995	1,874
Olivet village		700	520
Windsor township, incl. Dimondale vill		1,718	1,748
Dimondale village		320	304
EMMET COUNTY		8,756	6,639
Bear Creek township, including Petoskey village.		4,025	2,763
Petoskey village		2,872	1,815
Bliss township		202	192
Carp Lake township		236	109
Center township		219	265
Cross Village township (*t*)		484	452
Eggleston township (*u*)		140	.....
Friendship township		305	465

a Organized since 1880.
b Sault Ste. Marie village, formerly in Sault Sto. Marie township, incorporated as a city since 1880.
c Organized from part of Sheridan township in 1884.
d Organized from part of Frost township in 1884.
e Part taken to form Franklin township in 1884.
f Organized in 1885.
g Organized in 1886.
h Part taken to form Arthur township in 1884.
i Not separately returned; in Lebanon township, Clinton county, and North Plains township, Ionia county.
j Organized from part of Ford River township in 1880.
k Organized from part of Nahma township in 1881.
l Escanaba village, formerly in Escanaba township, incorporated as a city since 1880.
m Part taken to form Garden township in 1882.
n Part taken to form Bark River township in 1880.
o Organized from parts of Fairbanks and Nahma townships in 1882.
p Parts taken to form Bay de Noc township in 1881 and Garden township in 1882.
q Winona township (population 78 in 1880) annexed since 1880.
r Formerly Eaton Rapids village in Eaton Rapids and Hamlin townships; incorporated as a city since 1880.
s Exclusive of part of Eaton Rapids village.
t Part taken to form Eggleston township in 1884.
u Organized from part of Cross Village township in 1884.

TABLE 3.—AGGREGATE POPULATION BY MINOR CIVIL DIVISIONS—Continued.

MICHIGAN—Continued.

MINOR CIVIL DIVISIONS.	1890	1880
EMMET COUNTY—Continued.		
Littlefield township	343	266
Little Traverse township, including Harbor Springs village.	1,488	1,029
Harbor Springs village	1,052	.....
Maple River township	603	164
Pleasant View township	278	418
Redmond township	433	516
GENESEE COUNTY	39,430	39,220
Argentine township	1,069	1,178
Atlas township	1,256	1,346
Burton township	1,233	1,363
Clayton township	1,337	1,473
Davison township, incl. Davison village	1,617	1,536
Davison village	456	163
Fenton township, including Fentonville and Linden villages.	3,667	3,807
Fentonville village	2,182	2,152
Linden village	552	676
Flint city	9,803	8,409
Ward 1	3,033	
Ward 2	3,068	
Ward 3	2,354	
Ward 4	1,348	
Flint township	1,330	1,395
Flushing township, incl. Flushing village	2,444	2,192
Flushing village	965	690
Forest township, incl. Otisville village	1,696	1,882
Otisville village	277	249
Gaines township, incl. Gaines village	1,735	1,782
Gaines village	304	244
Genesee township, incl. part of Mount Morris village.	1,588	1,537
Mount Morris village (part of)	210	.....
Total for Mount Morris village (*a*), in Genesee and Mount Morris townships.	351	502
Grand Blanc township	1,430	1,338
Montrose township	1,654	1,357
Mount Morris township, including part of Mount Morris village.	1,223	1,915
Mount Morris village (part of)	141	502
Mundy township	1,390	1,545
Richfield township	1,471	1,571
Thetford township	1,372	1,400
Vienna township, including Clio village	2,115	2,194
Clio village	577	489
GLADWIN COUNTY	4,208	1,127
Billings township (*b*)	253	144
Buckeye township (*c*), including part of Gladwin village.	581	.....
Gladwin village (part of)	196	.....
Total for Gladwin village, in Buckeye and Grout townships.	903	.....
Butman township (*d*)	260	.....
Clement township (*e*)	124	.....
Gladwin township (*f*)	683	467
Grout township, incl. part of Gladwin vill.	1,564	516
Gladwin village (part of)	707	.....
Sage township (*g*)	547	.....
Tobacco township (*h*)	196	.....
GOGEBIC COUNTY (*i*)	13,166	.....
Bessemer city	2,566	.....
Ward 1	853	
Ward 2	933	
Ward 3	780	
Bessemer township	680	.....
GOGEBIC COUNTY—Continued.		
Ironwood city	7,745	.....
Ward 1	1,726	
Ward 2	1,556	
Ward 3	2,597	
Ward 4	1,866	
Ironwood township	562	.....
Marenisco township	225	.....
Wakefield township, including Wakefield village (*j*).	782	.....
Watersmeet township	606	.....
GRAND TRAVERSE COUNTY	13,355	8,422
Blair township	676	543
East Bay township	1,018	654
Fife Lake township (*k*), incl. Fife Lake vill.	810	974
Fife Lake village	394	.....
Garfield township (*l*)	843	.....
Grant township	498	525
Green Lake township (*d*)	371	.....
Long Lake township	492	454
Mayfield township	560	449
Paradise township	1,357	555
Peninsula township	957	849
Traverse township, incl. Traverse village	4,833	2,679
Traverse village	4,353	1,897
Union township (*m*)	148	.....
Whitewater township	792	740
GRATIOT COUNTY	28,668	21,936
Arcada township (*n*), incl. Alma village	2,943	1,611
Alma village (*o*)	1,655	437
Bethany township, including part of St. Louis village.	2,264	1,715
St. Louis village (part of)	767	608
Total for St. Louis village, in Bethany and Pine River townships.	2,246	1,975
Elba township, including Ashley village	1,756	734
Ashley village	711	.....
Emerson township (*p*)	1,441	1,377
Fulton township, incl. Perrinton village	1,914	1,403
Perrinton village	349	.....
Hamilton township	752	656
Ithaca township (*q*), incl. Ithaca village	1,768	.....
Ithaca village	1,627	600
Lafayette township	1,336	1,005
Newark township (*p*)	1,338	1,645
New Haven township	1,394	1,182
North Shade township	1,421	1,365
North Star township (*p*)	1,645	1,467
Pine River township (*r*), including part of St. Louis village.	2,825	3,090
St. Louis village (part of)	1,479	1,367
Seville township	1,322	1,216
Sumner township	1,371	1,358
Washington township	1,538	1,144
Wheeler township	1,640	968
HILLSDALE COUNTY	30,660	32,723
Adams township, incl. North Adams vill.	1,773	1,855
North Adams village	504	433
Allen township	1,429	1,580
Amboy township	1,236	1,379
Cambria township	1,498	1,632
Camden township	1,911	2,048
Fayette township, incl. Jonesville village	1,833	2,125
Jonesville village	1,288	1,445

a In 1880 in Mount Morris township only.
b Part taken to form Tobacco township in 1884.
c Organized since 1880.
d Organized in 1883.
e Organized from part of Gladwin township in 1884.
f Parts taken to form Sage towuship in 1882 and Clement township in 1884.
g Organized from part of Gladwin township in 1882.
h Organized from part of Billings township in 1884.
i Organized from part of Ontonagon county in 1887.
j Not separately returned.
k Part taken to form Union township in 1884.
l Organized in 1882.
m Organized from part of Fife Lake township in 1884.
n Part taken to form Ithaca township in 1881; that part of Alma village formerly in Pine River township annexed in 1887.
o Formerly in Arcada and Pine River townships; all given to Arcada township in 1887.
p Part taken to form Ithaca township in 1881.
q Organized from parts of Arcada, Emerson, Newark, and North Star townships in 1881.
r That part of Alma village formerly in Pine River township given to Arcada township in 1887.

TABLE 3.—AGGREGATE POPULATION BY MINOR CIVIL DIVISIONS—Continued.

MICHIGAN—Continued.

MINOR CIVIL DIVISIONS.		1890	1880
HILLSDALE COUNTY—Continued.			
Hillsdale city		3,915	3,441
Ward 1	886		
Ward 2	1,133		
Ward 3	969		
Ward 4	927		
Hillsdale township		455	539
Jefferson township		1,771	2,007
Litchfield township, incl. Litchfield vill.		1,714	1,958
Litchfield village		601	1,029
Moscow township		1,127	1,337
Pittsford township		1,560	1,614
Ransom township		1,403	1,563
Reading township, incl. Reading vill. (a)		1,989	2,175
Scipio township		960	1,012
Somerset township		1,237	1,356
Wheatland township		1,260	1,388
Woodbridge township		1,343	1,580
Wright township, incl. Waldron village		2,246	2,134
Waldron village		365	.....
HOUGHTON COUNTY		35,389	22,473
Adams township		1,475	1,148
Calumet township, including Calumet and Red Jacket villages.		12,529	8,299
Calumet village		1,159	.....
Red Jacket village		3,073	2,140
Chassell township (b)		680	.....
Duncan township (b)		476	.....
Franklin township		2,687	2,987
Hancock township, incl. Hancock village.		2,735	3,041
Hancock village		1,772	1,783
Laird township (b)		159	.....
Osceola township (b), including Dollar Bay, Osceola Mills, Osceola Mine, and Tamarack Mine villages.		3,630	.....
Dollar Bay village		578	.....
Osceola Mills village		566	.....
Osceola Mine village		1,413	.....
Tamarack Mine village		768	.....
Portage township, incl. Houghton village		3,531	2,863
Houghton village		2,062	1,438
Quincy township		1,258	1,490
Schoolcraft township, including Lake Linden village.		3,325	2,645
Lake Linden village		1,862	2,610
Torch Lake township (b)		2,904	.....
HURON COUNTY		28,545	20,089
Bingham township		1,348	969
Bloomfield township		692	329
Brookfield township		867	432
Caseville township, incl. Caseville village.		1,193	1,058
Caseville village		508	634
Chandler township		1,047	549
Colfax township, incl. part of Bad Axe vill.		1,116	418
Bad Axe village (part of)		233	.....
Total for Bad Axe village (c), in Colfax and Verona townships.		842	190
Dwight township		1,424	933
Fairhaven township (d)		769	974
Gore township		315	374
Grant township		1,133	622
Hume township		781	938
Huron township		923	768
Lake township		333	275
Lincoln township		532	230
Meade township		922	670
Oliver township		692	194
Paris township		1,680	1,497
Port Austin township, including Grindstone and Port Austin villages.		1,469	1,356
Grindstone village		462	299
Port Austin village		571	757
Rubicon township, including Port Hope village.		1,199	1,229
Port Hope village		393	.....
Sand Beach township, including Sand Beach village.		2,288	1,515
Sand Beach village		1,046	534

MINOR CIVIL DIVISIONS.		1890	1880
HURON COUNTY—Continued.			
Sebewaing township, including Sebewaing village.		1,810	1,489
Sebewaing village		719	553
Sheridan township		885	540
Sherman township		1,318	1,094
Sigel township		907	521
Verona township, including part of Bad Axe village.		1,288	740
Bad Axe village (part of)		609	190
White Rock township		335	375
Winsor township (e)		1,279	.....
INGHAM COUNTY		37,666	33,676
Alaiedon township		1,287	1,474
Aurelius township		1,489	1,478
Bunker Hill township		1,012	1,099
Delhi township		1,504	1,538
Ingham township, incl. Dansville village.		1,232	1,411
Dansville village		366	440
Lansing city		13,102	8,319
Ward 1	1,243		
Ward 2	2,555		
Ward 3	2,106		
Ward 4	2,436		
Ward 5	2,960		
Ward 6	1,802		
Lansing township		1,422	1,209
Leroy township, incl. Webberville village		1,572	1,911
Webberville village		404	489
Leslie township, including Leslie village.		2,337	2,501
Leslie village		1,058	1,113
Locke township		1,265	1,494
Mason city		1,875	1,809
Ward 1	1,075		
Ward 2	800		
Meridian township		1,720	1,530
Onondaga township		1,392	1,453
Stockbridge township, including Stockbridge village.		1,276	1,003
Stockbridge village		497	160
Vevay township		1,131	1,207
Wheatfield township (f)		929	1,207
White Oak township		1,070	1,181
Williamston township (f), including Williamston village.		2,051	1,852
Williamston village (g)		1,139	982
IONIA COUNTY		32,801	33,872
Berlin township		1,573	1,805
Boston township, incl. Saranac village		1,940	2,214
Saranac village		790	877
Campbell township		1,688	1,640
Danby township		1,284	1,423
Easton township		1,868	1,871
Ionia city		4,482	4,190
Ward 1	1,057		
Ward 2	957		
Ward 3	1,072		
Ward 4	1,396		
Ionia township		1,482	1,813
Keene township		1,024	1,284
Lyons township, including Lyons, Muir, and Pewamo villages.		2,437	2,804
Lyons village		612	747
Muir village		490	714
Pewamo village		384	316
North Plains township, including part of Hubbardston village.		1,477	1,902
Hubbardston village (h) (part of)		360	.....
Odessa township, incl. Lake Odessa vill.		2,251	1,699
Lake Odessa village		635	.....
Orange township		1,311	1,521
Orleans township		1,397	1,666
Otisco township, incl. Belding village		3,180	2,172
Belding village		1,730	562
Portland township, incl. Portland village.		2,620	2,809
Portland village		1,678	1,670
Ronald township		1,371	1,499
Sebewa township		1,416	1,560

a Not separately returned.
b Organized since 1880.
c In 1880 in Verona township only.
d Part taken to form Winsor township in 1881.
e Organized from part of Fairhaven township in 1881.
f That part of Williamston village formerly in Wheatfield township annexed to Williamston township in 1889.
g Formerly in Wheatfield and Williamston townships; all given to Williamston township in 1889.
h In Lebanon township, Clinton county, and North Plains township, Ionia county.

TABLE 3.—AGGREGATE POPULATION BY MINOR CIVIL DIVISIONS—Continued.

MICHIGAN—Continued.

MINOR CIVIL DIVISIONS.		1890	1880
IOSCO COUNTY		15,224	6,873
Alabaster township		372	266
Ausable city (a)		4,328	1,328
Ward 1	1,638		
Ward 2	1,280		
Ward 3	1,410		
Ausable township (a)		170	1,350
Baldwin township, incl. East Tawas vill.		2,485	1,248
East Tawas village		2,200	1,086
Burleigh township		443	134
Grant township (b)		149	174
Oscoda township, including Oscoda vill.		3,848	1,998
Oscoda village		3,593	1,951
Plainfield township		200	61
Reno township (c)		358	.....
Sherman township		168	217
Tawas township, incl. Tawas village		2,349	1,142
Tawas village		1,544	712
Thompson township		55	81
Wilber township		299	202
IRON COUNTY (d)		4,432	.....
Bates township		594	.....
Crystal Falls township, including Crystal Falls village (e).		1,176	.....
Felch township		414	.....
Iron River township, incl. Iron River vill.		1,426	.....
Iron River village		1,117	.....
Mastodon township		111	.....
Stambaugh township		711	.....
ISABELLA COUNTY		18,784	12,159
Broomfield township		495	292
Chippewa township		719	487
Coe township, including Shepherd village.		1,801	1,381
Shepherd village		469	.....
Coldwater township		1,084	377
Deerfield township		938	521
Denver township		681	260
Fremont township		1,176	850
Gilmore township		571	261
Isabella township		1,523	1,170
Lincoln township		1,248	1,237
Mount Pleasant city (f)		2,701	1,115
Ward 1	823		
Ward 2	906		
Ward 3	972		
Nottawa township		843	293
Rolland township, incl. Blanchard village.		1,061	895
Blanchard village		219	271
Sherman township		533	382
Union township (f)		1,270	2,295
Vernon township		1,314	1,090
Wiso township		826	368
ISLE ROYAL COUNTY		135	55
Isle Royal township (g)		135	55
JACKSON COUNTY		45,031	42,031
Blackman township		1,713	1,504
Columbia township, incl. Brooklyn vill.		1,574	1,605
Brooklyn village		596	470
Concord township, incl. Concord village.		1,415	1,583
Concord village		580	540
Grass Lake township, including Grass Lake village.		1,643	1,896
Grass Lake village		617	682
Hanover township, incl. Hanover village.		1,575	1,732
Hanover village		363	300
Henrietta township		1,145	1,134
JACKSON COUNTY—Continued.			
Jackson city		20,798	16,105
Ward 1	1,709		
Ward 2	2,174		
Ward 3	1,555		
Ward 4	3,390		
Ward 5	2,886		
Ward 6	3,079		
Ward 7	3,614		
Ward 8	2,391		
Leoni township		1,381	1,557
Liberty township		974	1,065
Napoleon township, incl. Napoleon village.		999	1,177
Napoleon village		334	379
Norvell township		824	908
Parma township, incl. part of Parma vill.		1,175	1,418
Parma village (part of)		221	265
Total for Parma village, in Parma and Sandstone townships.		490	482
Pulaski township		1,046	1,168
Rives township		1,305	1,338
Sandstone township, including part of Parma village.		1,511	1,572
Parma village (part of)		269	217
Spring Arbor township		1,182	1,264
Springport township, incl. Springport vill.		1,474	1,468
Springport village		407	385
Summit township		967	999
Tompkins township		1,159	1,270
Waterloo township		1,171	1,268
KALAMAZOO COUNTY		39,273	34,342
Alamo township		1,185	1,218
Brady township, including part of Vicksburg village.		1,410	1,456
Vicksburg village (part of)		291	211
Total for Vicksburg village, in Brady and Schoolcraft townships.		921	784
Charleston township, including parts of Augusta and Galesburg villages.		984	1,193
Augusta village (part of)		17	.....
Total for Augusta village, in Charleston and Ross townships.		498	.....
Galesburg village (part of)		108	.....
Total for Galesburg village, in Charleston and Comstock townships.		702	.....
Climax township, incl. Climax village		1,476	1,493
Climax village		369	268
Comstock township, including Comstock village and part of Galesburg village.		1,779	1,891
Comstock village		393	149
Galesburg village (part of)		594	.....
Cooper township		1,099	1,193
Kalamazoo city (h)		17,853	11,937
Ward 1	3,337		
Ward 2	4,343		
Ward 3	4,093		
Ward 4	4,134		
Ward 5	1,946		
Kalamazoo township (h)		2,293	13,552
Oshtemo township		1,206	1,429
Pavilion township		1,014	1,138
Portage township		941	1,007
Prairie Ronde township		998	1,100
Richland township, incl. Richland village.		1,135	1,189
Richland village		293	223
Ross township, incl. part of Augusta vill.		1,347	1,617
Augusta village (part of)		481	.....
Schoolcraft township, incl. Schoolcraft village and part of Vicksburg village.		2,124	2,284
Schoolcraft village		836	951
Vicksburg village (part of)		630	573
Texas township		893	1,012
Wakeshma township		1,536	1,570
KALKASKA COUNTY		5,160	2,937
Boardman township		740	367
Clearwater township (i)		542	350

a Ausable village, formerly in Ausable township, incorporated as a city since 1880.
b Part taken to form Reno township in 1885.
c Organized from part of Grant township in 1885.
d Organized from parts of Marquette and Menominee counties in 1885.
e Not separately returned.
f Mount Pleasant village, formerly in Union township, incorporated as a city since 1880.
g Formerly Minong.
h Kalamazoo village, formerly in Kalamazoo township, incorporated as a city since 1880.
i Part taken to form Oliver township in 1881.

TABLE 3.—AGGREGATE POPULATION BY MINOR CIVIL DIVISIONS—Continued.

MICHIGAN—Continued.

MINOR CIVIL DIVISIONS.	1890	1880
KALKASKA COUNTY—Continued.		
Cold Spring township	137	101
Excelsior township	339	168
Garfield township (a)	181	.....
Glade township (b)	183	.....
Kalkaska township, incl. Kalkaska vill	1,542	690
Kalkaska village	1,161	496
Oliver township (c)	131	.....
Orange township	383	324
Rapid River township	549	382
Springfield township (d)	285	404
Wilson township	148	151
KENT COUNTY	109,922	73,253
Ada township	1,296	1,441
Algoma township, including part of Rockford village.	2,077	2,100
Rockford village (part of)	644	669
Alpine township	1,382	1,378
Bowne township	1,214	1,387
Byron township	1,745	1,712
Caledonia township, including Caledonia village.	1,785	1,964
Caledonia village	438	340
Cannon township	1,115	1,220
Cascade township	1,147	1,195
Cortland township	1,280	1,330
Gaines township	1,351	1,369
Grand Rapids city	60,278	32,016
Ward 1	9,535	
Ward 2	3,215	
Ward 3	4,909	
Ward 4	6,846	
Ward 5	7,098	
Ward 6	7,119	
Ward 7	6,533	
Ward 8	3,291	
Ward 9	4,586	
Ward 10	7,146	
Grand Rapids township	8,325	3,058
Grattan township	1,109	1,238
Lowell township, incl. Lowell village	3,145	3,037
Lowell village	1,829	1,538
Nelson township, including part of Cedar Springs village and Sand Lake village.	2,147	2,598
Cedar Springs village (part of)	508	517
Total for Cedar Springs village, in Nelson and Solon townships.	1,035	1,141
Sand Lake village	386	581
Oakfield township	1,048	1,112
Paris township	3,171	2,038
Plainfield township, including part of Rockford village (e).	1,571	1,608
Solon township, including part of Cedar Springs village.	1,769	1,693
Cedar Springs village (part of)	527	624
Sparta township, including Lisbon and Sparta villages.	2,639	2,103
Lisbon village	136	124
Sparta village	904	507
Spencer township	1,260	1,196
Tyrone township, including part of Casnovia village.	1,501	1,319
Casnovia village (part of)	106	101
Total for Casnovia village, in Tyrone township, Kent county, and Casnovia township, Muskegon county.	275	196
Vergennes township	1,094	1,148
Walker township	3,239	1,876
Wyoming township, including Grandville village (e).	3,234	2,117
KEWEENAW COUNTY	2,894	4,270
Allouez township } (e)	1,103	975
Clifton township } (e)		247
Copper Harbor township	58	141
Eagle Harbor township	576	527
Grant township	100	365
Houghton township	189	1,004
Sherman township	868	1,011
LAKE COUNTY	6,505	3,233
Center township (f)	111	.....
Chase township, including Chase village	1,169	1,087
Chase village	388	273
Cherry Valley township	301	149
Dover township	303	214
Eden township	120	92
Elk township	569	156
Ellsworth township, incl. Luther village	1,949	252
Luther village	1,084	.....
Glencoe township	94	126
Lake township	59	90
Pinora township, incl. Deer Lake village	890	375
Deer Lake village	371	.....
Pleasant Plains township, including Baldwin village.	657	350
Baldwin village	429	165
Webber township	162	115
Yates township	121	257
LAPEER COUNTY	29,213	30,138
Almont township, incl. Almont village	1,854	2,050
Almont village	717	837
Arcadia township	1,193	1,043
Attica township, including Attica village.	1,527	1,910
Attica village	353	449
Burlington township, incl. Clifford village.	1,518	1,252
Clifford village	306	.....
Burnside township	2,055	2,110
Deerfield township	1,072	999
Dryden township, incl. Dryden village	1,378	1,535
Dryden village	322	200
Elba township	1,089	1,272
Goodland township	1,126	1,241
Hadley township, incl. Hadley village	1,316	1,474
Hadley village	288	293
Imlay township, including Imlay village.	2,620	2,400
Imlay village	1,251	971
Lapeer city	2,753	2,911
Ward 1	574	
Ward 2	869	
Ward 3	382	
Ward 4	928	
Lapeer township	957	1,168
Marathon township, including Columbiaville and Otter Lake villages.	1,846	1,702
Columbiaville village	578	326
Otter Lake village	243	306
Mayfield township	1,204	1,730
Metamora township, incl. Metamora vill	1,306	1,384
Metamora village	314	236
North Branch township, including North Branch village.	1,886	1,656
North Branch village	705	.....
Oregon township	1,295	1,420
Rich township	1,218	881
LEELANAW COUNTY	7,944	6,253
Bingham township	719	1,333
Centerville township	927	658
Cleveland township	552	395
Elmwood township	734	438
Empire township	596	419
Glen Arbor township	353	329
Kasson township	558	489
Leelanaw township, incl. Northport vill	1,397	1,015
Northport village	304	108
Leland township	708	874
Solon township	367	303
Sutton township (g)	1,033	.....
LENAWEE COUNTY	48,448	48,343
Adrian city	8,756	7,849
Ward 1	2,053	
Ward 2	2,977	
Ward 3	1,712	
Ward 4	2,014	

a Organized in 1880.
b Organized from part of Springfield township in 1883.
c Organized from part of Clearwater township in 1881.
d Part taken to form Glade township in 1883.
e Not separately returned.
f Organized in 1881.
g Organized since 1880.

TABLE 3.—AGGREGATE POPULATION BY MINOR CIVIL DIVISIONS—Continued.

MICHIGAN—Continued.

MINOR CIVIL DIVISIONS.	1890	1880
LENAWEE COUNTY—Continued.		
Adrian township	1,860	1,462
Blissfield township, incl. Blissfield village	2,137	2,354
Blissfield village	1,132	1,222
Cambridge township	1,104	1,075
Clinton township, incl. Clinton village	1,490	1,577
Clinton village	960	927
Deerfield township, incl. Deerfield village	1,548	1,580
Deerfield village	421	.....
Dover township, incl. part of Clayton vill.	1,361	1,465
Clayton village (part of)	197	192
Fairfield township, incl. Fairfield vill. (*a*)	2,263	2,230
Franklin township	1,405	1,532
Hudson township, including part of Clayton village (*a*) and Hudson village.	3,479	3,782
Hudson village	2,178	2,254
Macon township	1,195	1,423
Madison township	1,406	1,313
Medina township	1,687	1,907
Ogden township	2,136	2,038
Palmyra township	1,765	1,959
Raisin township	1,444	1,564
Ridgeway township	1,399	1,167
Riga township	2,301	2,320
Rollin township, incl. part of Addison vill.	1,559	1,425
Addison village (part of)	142	.....
Total for Addison village (*b*), in Rollin and Woodstock townships.	425	291
Rome township	1,256	1,369
Seneca township, incl. Morenci village	2,679	2,693
Morenci village	1,248	1,209
Tecumseh township, incl. Tecumseh vill.	2,784	2,702
Tecumseh village	2,310	2,111
Woodstock township, including part of Addison village.	1,434	1,557
Addison village (part of)	283	291
LIVINGSTON COUNTY	20,858	22,251
Brighton township, incl. Brighton village	1,676	1,793
Brighton village	741	803
Cohoctah township	1,286	1,276
Conway township	1,298	1,344
Deerfield township	1,072	1,152
Genoa township	916	1,008
Green Oak township	817	1,002
Hamburg township	918	919
Handy township, incl. Fowlerville vill. (*a*)	2,103	2,301
Hartland township	1,049	1,250
Howell township, incl. Howell village	3,388	3,250
Howell village	2,387	2,071
Iosco township	947	1,018
Marion township	1,146	1,255
Osceola township	914	1,022
Putnam township, incl. Pinckney village.	1,242	1,294
Pinckney village	449	427
Tyrone township	1,076	1,273
Unadilla township	1,010	1,094
LUCE COUNTY (*c*)	2,455	.....
Lakefield township	159	.....
McMillan township, incl. Newberry vill.	1,949	.....
Newberry village	1,115	.....
Pentland township	347	.....
MACKINAC COUNTY (*d*)	7,830	2,902
Brevoort township (*e*)	313	.....
Cedar township (*f*)	586	.....
Garfield township (*g*), including Naubinway village.	1,090	.....
Naubinway village	578	.....
Hendricks township	282	434
Holmes township (*h*), incl. Mackinac vill.	1,030	910
Mackinac village	750	720
Marquette township (*i*)	310	.....
Moran township (*j*)	452	306
Newton township	762	286

MINOR CIVIL DIVISIONS.	1890	1880
MACKINAC COUNTY—Continued.		
Portage township (*f*)	171	.....
St. Ignace city (*k*)	2,704	934
Ward 1	472	
Ward 2	612	
Ward 3	790	
Ward 4	830	
St. Ignace township (*k*)	130	966
MACOMB COUNTY	31,813	31,627
Armada township, incl. Armada village	1,770	1,793
Armada village	638	556
Bruce township, incl. part of Romeo vill.	2,021	2,103
Romeo village (part of)	938	924
Total for Romeo village, in Bruce and Washington townships.	1,687	1,629
Chesterfield township, including New Baltimore village.	2,121	2,349
New Baltimore village	865	1,024
Clinton township	1,819	2,000
Erin township	2,449	2,692
Harrison township	695	744
Lenox township, incl. New Haven village and part of Richmond village.	2,385	2,516
New Haven village	606	600
Richmond village (part of)	251	.....
Total for Richmond village (*l*), in Lenox and Richmond townships.	1,074	750
Macomb township	1,721	2,045
Mount Clemens city	4,748	3,057
Ward 1	1,716	
Ward 2	1,746	
Ward 3	1,286	
Ray township	1,404	1,538
Richmond township, including parts of Memphis and Richmond villages.	2,486	2,613
Memphis village (part of)	371	367
Total for Memphis village, in Richmond township, Macomb county, and Riley township, St. Clair county.	588	579
Richmond village (part of)	783	750
Shelby township, incl. part of Utica vill.	1,653	1,657
Utica village (part of)	384	316
Total for Utica village, in Shelby and Sterling townships.	563	493
Sterling township, incl. part of Utica vill.	2,038	2,088
Utica village (part of)	179	177
Warren township	2,423	2,401
Washington township, including part of Romeo village.	2,080	2,031
Romeo village (part of)	749	705
MANISTEE COUNTY (*m*)	24,230	12,532
Arcadia township	671	335
Bear Lake township, incl. Bear Lake vill.	1,287	777
Bear Lake village	432	236
Brown township	726	533
Cleon township (*n*)	810	270
Filer township	2,101	1,033
Manistee city	12,812	6,930
Ward 1	3,150	
Ward 2	1,973	
Ward 3	2,653	
Ward 4	5,036	
Manistee township, incl. Eastlake village.	2,631	773
Eastlake village	1,856	.....
Maple Grove township	361	97
Marilla township	341	166
Onekama township	1,082	684
Pleasanton township	593	481
Springdale township	105	102
Stronach township	710	621
MANITOU COUNTY	860	1,334
Chandler township	177	407
Galilee township	89	177

a Not separately returned.
b In 1880 in Woodstock township only.
c Organized from parts of Chippewa and Mackinac counties in 1887.
d Part taken to form Luce county in 1887.
e Organized from part of Moran township in 1881.
f Organized since 1880.
g Organized in 1881.
h Part taken to form Marquette township in 1886.
i Organized from part of Holmes township in 1886.
j Part taken to form Brevoort township in 1881.
k St. Ignace city, formerly Hamlet in St. Ignace township, incorporated since 1880.
l In 1880 in Richmond township only.
m Cleon township, Wexford county, annexed since 1880.
n Formerly in Wexford county.

TABLE 3.—AGGREGATE POPULATION BY MINOR CIVIL DIVISIONS—Continued.

MICHIGAN—Continued.

MINOR CIVIL DIVISIONS.		1890	1880
MANITOU COUNTY—Continued.			
Maniton township		105	73
Peaine township		383	555
South Maniton township		74	98
Islands not organized into townships		32	24
MARQUETTE COUNTY (*a*)		39,521	25,394
Champion township		2,622	1,482
Chocolay township		1,285	974
Ely township		694	1,011
Forsyth township		270	291
Humboldt township (*b*)		608	.....
Ishpeming city		11,197	6,039
Ward 1	1,309		
Ward 2	2,509		
Ward 3	3,195		
Ward 4	4,184		
Ishpeming township		904	1,967
Marquette city		9,093	4,690
Ward 1	1,730		
Ward 2	2,157		
Ward 3	1,713		
Ward 4	1,991		
Ward 5	1,502		
Marquette township		268	211
Michigamme township		1,435	1,124
Negaunee city		6,078	3,931
Ward 1	2,837		
Ward 2	1,198		
Ward 3	2,043		
Negaunee township		333	335
Republic township		2,594	1,787
Richmond township, incl. Palmer village		1,132	750
Palmer village		1,011	.....
Tilden township		908	802
Turin township (*c*)		100	.....
MASON COUNTY		16,385	10,065
Amber township		1,036	747
Branch township		319	400
Custer township, incl. Scottville village		1,287	650
Scottville village		147	.....
Eden township		579	589
Freesoil township, incl. Freesoil village		878	318
Freesoil village		306	.....
Grant township		301	217
Hamlin township		85	306
Lincoln township		171	140
Ludington city		7,517	4,190
Ward 1	1,336		
Ward 2	1,186		
Ward 3	3,189		
Ward 4	1,806		
Pere Marquette township		944	516
Riverton township		1,203	681
Sheridan township (*d*)		349	.....
Sherman township		550	409
Summit township		508	387
Victory township		658	515
MECOSTA COUNTY		19,697	13,973
Austin township		695	687
Big Rapids city		5,303	3,552
Ward 1	891		
Ward 2	847		
Ward 3	1,574		
Ward 4	894		
Ward 5	1,097		
Big Rapids township		655	549
Chippewa township, incl. Lake village		969	445
Lake village		391	.....
Colfax township, incl. part of Rodney vill.		1,000	669
Rodney village (part of)		184	.....
Total for Rodney village, in Colfax and Martinez townships.		199	.....

MINOR CIVIL DIVISIONS.		1890	1880
MECOSTA COUNTY—Continued.			
Deerfield township, including part of Morley village.		1,260	1,093
Morley village (part of)		142	78
Total for Morley village, in Deerfield and Etna townships.		485	299
Etna township, incl. part of Morley vill.		1,122	894
Morley village (part of)		343	221
Fork township		570	343
Grant township		493	307
Green township		1,311	1,132
Hinton township		1,152	986
Martinez township, including part of Rodney village.		633	192
Rodney village (part of)		15	.....
Mecosta township		851	759
Millbrook township		971	706
Morton township, incl. Mecosta village		967	471
Mecosta village		472	189
Sheridan township		430	207
Wheatland township		1,315	981
MENOMINEE COUNTY (*a*)		33,639	11,987
Breen township		138	546
Breitung township (*e*), including Quinnesec village.		759	4,559
Quinnesec village		322	.....
Cedarville township, including Cedar River village.		536	229
Cedar River village		307	.....
Holmes township		376	158
Ingallston township		491	195
Iron Mountain city (*f*)		8,599	.....
Ward 1	2,331		
Ward 2	1,718		
Ward 3	2,348		
Ward 4	2,202		
Menominee city (*g*)		10,630	3,288
Ward 1	2,154		
Ward 2	2,133		
Ward 3	1,780		
Ward 4	2,404		
Ward 5	2,159		
Menominee township (*g*)		1,566	3,947
Myer township (*h*), including Hermansville village.		1,252	.....
Hermansville village		652	252
Nadeau township (*i*)		1,525	.....
Norway township (*j*)		3,573	.....
Spalding township (*k*)		1,915	1,131
Stephenson township (*l*), including Stephenson village.		2,279	1,222
Stephenson village		456	180
MIDLAND COUNTY		10,657	6,893
Edenville township		460	419
Geneva township		458	237
Greendale township (*m*)		151	.....
Homer township		552	601
Hope township		655	455
Ingersoll township		1,130	738
Jasper township		701	602
Jerome township		509	339
Larkin township		377	210
Lee township (*n*)		264	.....
Lincoln township		252	173
Midland city (*o*)		2,277	1,529
Ward 1	561		
Ward 2	834		
Ward 3	528		
Ward 4	354		
Midland township (*o*)		1,020	2,294
Mount Haley township		444	223
Porter township		504	302
Warren township, incl. Coleman village		903	300
Coleman village		540	111

a Part taken to form Iron county in 1885.
b Organized in 1883.
c Organized in 1884.
d Organized since 1880.
e Parts taken to form Norway township in 1880 and Iron Mountain city in 1888.
f Organized from part of Breitung township in 1888.
g Menominee village, formerly in Menominee township, incorporated as a city in 1880.
h Organized from part of Spalding township since 1880.
i Organized from part of Stephenson township in 1881.
j Organized from part of Breitung township in 1880.
k Part taken to form Myer township since 1880.
l Part taken to form Nadeau township in 1881.
m Organized in 1882.
n Organized in 1881.
o Midland village, formerly in Midland township, incorporated as a city since 1880.

TABLE 3.—AGGREGATE POPULATION BY MINOR CIVIL DIVISIONS—Continued.

MICHIGAN—Continued.

MINOR CIVIL DIVISIONS.	1890	1880
MISSAUKEE COUNTY	5,048	1,553
Bloomfield township	159	76
Caldwell township	405	104
Clam Union township	678	402
Etna township (*a*)	169	.....
Forest township	193	50
Lake township (*b*), incl. Jennings village.	636	.....
Jennings village	480	.....
Norwich township (*c*)	441	.....
Pioneer township (*d*)	154	299
Reeder township (*e*), incl. Lake village	832	323
Lake village	663	61
Richland township	534	76
Riverside township	617	158
West Branch township	230	65
MONROE COUNTY	32,337	33,624
Ash township, including Carleton village	1,997	2,252
Carleton village	386	434
Bedford township	1,837	1,835
Berlin township	1,906	2,246
Dundee township, incl. Dundee village	3,539	3,242
Dundee village	1,166	932
Erie township	1,463	1,721
Exeter township	1,716	1,822
Frenchtown towuship	2,023	2,485
Ida township	1,410	1,369
Lasalle township	1,315	1,506
London township	1,315	1,408
Milan township, incl. part of Milan vill.	2,079	1,882
Milan village (part of)	347	100
Total for Milan village, in Milan township, Monroe county, and York township, Washtenaw county.	917	320
Monroe city	5,258	4,930
Ward 1 — 1,882		
Ward 2 — 925		
Ward 3 — 1,542		
Ward 4 — 909		
Monroe township	890	1,018
Raisinville towuship	1,830	2,035
Summerfield township, including Petersburg village.	1,858	1,829
Petersburg village	408	420
Whiteford township	1,901	2,044
MONTCALM COUNTY	32,637	33,148
Belvidere township	1,027	525
Bloomer township, incl. Carsou village	2,182	2,074
Carson village	921	709
Bushnell township, including part of Sheridan village.	1,326	1,482
Sheridan village (part of)	10	.....
Cato township, incl. Lakeview village	2,016	1.397
Lakeview village	1,024	599
Crystal township	1,344	1,295
Day township (*f*), incl. McBride village	1,737	3,220
McBride village	333	.....
Douglas township (*f*)	968	1,000
Eureka township	933	924
Evergreeu township (*f*), including part of Sheridan village.	1,308	1,411
Sheridan village (part of)	306	400
Fairplain township, including part of Sheridan village (*g*).	1,181	1,422
Ferris township	1,314	1,192
Greenville city	3,056	3,144
Ward 1 — 880		
Ward 2 — 1,141		
Ward 3 — 1,035		
Home township, incl. Edmore village	1,498	1,982
Edmore village	735	704
Maple Valley township, incl. Coral vill	1,808	2,293
Coral village	335	590
Montcalm township	1,510	1,724
Pierson township, iucl. Pierson village	1,410	1,572
Pierson village	215	372
MONTCALM COUNTY—Continued.		
Pine township	1,072	1,029
Reynolds township, incl. Howard village	1,804	1,569
Howard village	1,137	924
Richland township	1,140	880
Sidney township (*f*), including part of Sheridan village.	1,514	2,224
Sheridan village (part of)	131	261
Stanton city (*f*)	1,352	1,760
Ward 1 — 832		
Ward 2 — 520		
Wiufield township	1,137	789
MONTMORENCY COUNTY (*h*)	1,487	.....
Albert township	142	.....
Briley township	338	.....
Hillman township	535	.....
Montmorency township	177	.....
Rust township	203	.....
Wheatfield township	92	.....
MUSKEGON COUNTY	40,013	26,586
Blue Lake township	138	307
Casnovia township, including part of Casnovia village.	1,734	1,715
Casnovia village (part of)	169	95
Total for Casnovia village, in Tyrone township, Kent county, and Casnovia township, Muskegon county.	275	196
Cedar Creek township	337	356
Dalton township	638	471
Eggleston township	289	218
Fruitlaud township	580	494
Fruitport township	1,446	880
Holton township	906	892
Laketon township, including Lakeside (*g*) and North Muskegon villages.	2,204	918
North Muskegon village	1,590	.....
Montague township, incl. Montague vill.	1,967	1,950
Montague village	1,623	1,297
Moorland township	738	409
Muskegon city (*i*)	22,702	11,262
Ward 1 — 2,736		
Ward 2 — 2,854		
Ward 3 — 2,801		
Ward 4 — 2,509		
Ward 5 — 3,205		
Ward 6 — 3,333		
Ward 7 — 3,179		
Ward 8 — 2,085		
Muskegon township	1,498	924
Norton township	723	556
Ravenna township	1,466	1,189
Whitehall township, incl. Whitehall vill.	2,014	1,835
Whitehall village	1,903	1,724
White River township	633	508
NEWAYGO COUNTY	20,476	14,688
Ashland township	1,489	1,346
Barton township	773	638
Beaver township	409	197
Big Prairie towuship	445	572
Bridgeton township	584	388
Brooks township (*j*), including part of Newaygo village.	1,016	1,497
Newaygo village (part of)	730	.....
Total for Newaygo village, in Brooks and Garfield townships.	1,330	1,097
Croton township, incl. Croton village	706	807
Croton village	125	118
Dayton towuship, including part of Fremont village.	1,958	1,588
Fremont village (part of)	680	529
Total for Fremont village, in Dayton and Sheridan townships.	1,097	902

a Organized in 1880.
b Organized from part of Reeder township in 1882.
c Organized from part of Pioneer township in 1880.
d Part taken to form Norwich township in 1880.
e Part taken to form Lake township iu 1882.
f Stanton village, formerly in Day, Douglas, Evergreen, and Sidney towuships, incorporated as a city since 1880.
g Not separately returued.
h Organized in 1881; unorganized and attached to Alpeua county in 1880.
i Lakeside fownship (population 1,702 in 1880) aunexed since 1880.
j Part takeu to form Garfield township in 1881.

TABLE 3.—AGGREGATE POPULATION BY MINOR CIVIL DIVISIONS—Continued.

MICHIGAN—Continued.

MINOR CIVIL DIVISIONS.	1890	1880
NEWAYGO COUNTY—Continued.		
Denver township (*a*), including part of Hesperia village.	1,055	1,112
Hesperia village (part of)	227	.....
Total for Hesperia village (*b*), in Denver township, Newaygo county, and Newfield township, Oceana county.	506	147
Ensley township	1,177	1,388
Everett township (*a*)	576	784
Garfield township (*c*), including part of Newaygo village.	1,686	.....
Newaygo village (part of)	600	.....
Goodwell township (*d*)	339	.....
Grant township	455	512
Home township (*e*)	1,016	.....
Lincoln township (*f*)	695	.....
Monroe township (*g*)	1,066	362
Norwich township	910	637
Sheridan township, including part of Fremont village.	1,546	1,181
Fremont village (part of)	417	373
Sherman township (*h*)	625	644
Troy township	643	185
Wilcox township, incl. White Cloud vill.	1,307	850
White Cloud village	743	440
OAKLAND COUNTY	41,245	41,537
Addison township, incl. Leonard village	1,139	975
Leonard village	276	.....
Avon township, incl. Rochester village	1,946	2,275
Rochester village	900	996
Bloomfield township, including Birmingham village.	2,044	1,952
Birmingham village	899	733
Brandon township, incl. Ortonville vill	1,260	1,367
Ortonville village	313	308
Commerce township	1,113	1,263
Farmington township, including Farmington village.	1,639	1,840
Farmington village	320	377
Groveland township	917	1,126
Highland township	1,393	1,414
Holly township, including Holly village	2,120	2,393
Holly village	1,266	1,443
Independence township, incl. Clarkston village.	1,297	1,386
Clarkston village	387	368
Lyon township, incl. South Lyon village.	1,660	1,561
South Lyon village	707	418
Milford township, incl. Milford village	1,962	2,200
Milford village	1,138	1,251
Novi township	1,306	1,278
Oakland township	896	1,041
Orion township, including Orion village	1,297	1,292
Orion village	522	429
Oxford township, incl. Oxford village	2,080	1,887
Oxford village	1,128	851
Pontiac city	6,200	4,509
Ward 1	925	
Ward 2	1,257	
Ward 3	1,165	
Ward 4	2,155	
Ward 5	698	
Pontiac township	947	1,000
Rose township	958	1,159
Royal Oak township	1,844	1,709
Southfield township	1,444	1,634
Springfield township	1,064	1,272
Troy township	1,470	1,586
Waterford township	1,163	1,324
West Bloomfield township	1,229	1,096
White Lake township	857	998

MINOR CIVIL DIVISIONS.	1890	1880
OCEANA COUNTY	15,698	11,699
Benona township	1,154	877
Claybanks township	798	649
Colfax township	308	185
Crystal township	750	561
Elbridge township	1,180	833
Ferry township	855	629
Golden township	955	952
Grant township	716	453
Greenwood township (*b*)	450	529
Hart township, including Hart village	1,841	1,392
Hart village	757	464
Leavitt township	827	505
Newfield township, including part of Hesperia village.	810	496
Hesperia village (part of)	279	.....
Total for Hesperia village (*b*), in Denver township, Newaygo county, and Newfield township, Oceana county.	506	147
Otto township	157	148
Pentwater township, incl. Pentwater vill.	1,605	1,278
Pentwater village	1,510	.....
Shelby township, incl. Shelby village	2,470	1,496
Shelby village	994	81
Weare township	822	716
OGEMAW COUNTY	5,583	1,914
Beaver Lake township (*i*)	284	.....
Churchill township	318	146
Cumming township	197	122
Damon township (*j*)	975	.....
Edwards township (*k*)	217	306
Foster township	167	206
Goodar township (*l*)	97	.....
Hill township (*m*)	47	.....
Horton township (*n*)	224	.....
Klacking township (*o*)	291	470
Logan township (*l*)	59	.....
Mills township (*p*)	66	.....
Ogemaw township (*q*)	272	301
Richland township (*r*)	382	101
Rose township (*s*)	211	262
West Branch township (*t*), including West Branch village.	1,776	.....
West Branch village	1,302	139
ONTONAGON COUNTY (*u*)	3,756	2,565
Bohemia township (*v*)	92	.....
Carp Lake township	18	73
Greenland township (*w*)	272	825
Interior township (*x*)	559	.....
McMillan township (*l*)	597	.....
Ontonagon township, including Ontonagon village (*y*).	1,564	780
Rockland township, incl. Rockland vill	654	887
Rockland village	386	.....
OSCEOLA COUNTY	14,630	10,777
Burdell township	734	547
Cedar township	336	374
Evart township, incl. part of Evart vill	1,215	1,077
Evart village (part of)	432	458
Total for Evart village, in Evart and Osceola townships.	1,269	1,302
Hartwick township	417	239

a Part taken to form Home township in 1881.
b Hesperia village given as in Greenwood township, Oceana county, in 1880.
c Organized from parts of Brooks and Sherman townships in 1881.
d Organized in 1882.
e Organized from parts of Denver and Everett townships in 1881.
f Organized from part of Monroe township in 1884.
g Part taken to form Lincoln township in 1884.
h Part taken to form Garfield township in 1881.
i Organized from part of Klacking township in 1880.
j Organized from part of Rose township in 1881.
k Part taken to form Horton township in 1883.
l Organized since 1880.
m Organized in 1883.
n Organized from part of Edwards township in 1883.
o Parts taken to form Beaver Lake township in 1880 and West Branch township in 1881.
p Organized from part of Richland township in 1884.
q Part taken to form West Branch township in 1881.
r Part taken to form Mills township in 1884.
s Part taken to form Damon township in 1881.
t Organized from parts of Klacking and Ogemaw townships in 1881.
u Part taken to form Gogebic county in 1887.
v Organized from part of Greenland township in 1883.
w Part taken to form Bohemia township in 1883.
x Organized in 1885.
y Not separately returned.

TABLE 3.—AGGREGATE POPULATION BY MINOR CIVIL DIVISIONS—Continued.

MICHIGAN—Continued.

MINOR CIVIL DIVISIONS.	1890	1880
OSCEOLA COUNTY—Continued.		
Hersey township, incl. part of Hersey vill.	908	778
Hersey village (part of)	78	144
Total for Hersey village, in Hersey and Richmond townships.	328	472
Highland township	326	198
Leroy township, including Leroy village.	1,087	819
Leroy village	452	134
Lincoln township	1,084	902
Marion township, incl. Marion village (*a*)	1,042	92
Middle Branch township	219	169
Orient township	707	508
Osceola township, incl. part of Evart vill.	1,550	1,318
Evart village (part of)	837	844
Richmond township, including part of Hersey village and Reed village.	3,064	2,352
Hersey village (part of)	250	328
Reed village	1,776	1,091
Rose Lake township	627	470
Sherman township	810	568
Sylvan township	504	366
OSCODA COUNTY (*b*)	1,904	467
Atherton township	99	.....
Big Creek township	187	.....
Comins township	272	.....
Elmer township	122	.....
Greenwood township	131	.....
Harmon township	161	.....
Long Lake township	218	.....
Mentor township, including Potts village.	607	.....
Potts village	508	.....
Mount Pindus township	107	.....
OTSEGO COUNTY	4,272	1,974
Bagley township (*c*), including part of Gaylord village.	689	.....
Gaylord village (part of)	253	.....
Total for Gaylord village, in Bagley and Livingston townships.	661	292
Charlton township	149	100
Chester township (*d*)	177	.....
Corwith township, incl. Vanderbilt vill.	699	206
Vanderbilt village	370	.....
Dover township	158	120
Elmira township	561	225
Hayes township	165	101
Livingston township (*e*), including part of Gaylord village.	1,033	626
Gaylord village (part of)	408	202
Otsego Lake township (*e*)	641	596
OTTAWA COUNTY	35,358	33,126
Allendale township	1,345	1,074
Blendon township	1,291	785
Chester township	1,554	1,703
Crockery township	1,247	1,240
Georgetown township	1,845	1,815
Grand Haven city	5,023	4,862
Ward 1	1,044	
Ward 2	774	
Ward 3	2,356	
Ward 4	849	
Grand Haven township	857	642
Holland city	3,945	2,620
Ward 1	1,147	
Ward 2	687	
Ward 3	1,452	
Ward 4	659	
Holland township	3,086	3,064
Jamestown township	2,078	2,066
Olive township	1,968	1,601
Polkton township, incl. Coopersville vill.	2,584	2,688
Coopersville village	790	645
Robinson township	510	439

MINOR CIVIL DIVISIONS.	1890	1880
OTTAWA COUNTY—Continued.		
Spring Lake township, including Ferrysburg and Spring Lake villages.	2,256	2,384
Ferrysburg village	692	411
Spring Lake village	1,168	1,372
Tallmadge township	1,324	1,506
Wright township	1,611	1,922
Zeeland township, incl. Zeeland village	2,834	2,715
Zeeland village	785	484
PRESQUE ISLE COUNTY	4,687	3,113
Allis township (*f*)	223	.....
Belknap township	744	620
Bismarck township (*g*)	113	100
Case township (*h*)	246	.....
Krakow township	385	242
Metz township	267	100
Moltke township (*g*)	465	490
Posen township	1,259	858
Presque Isle township	219	228
Rogers township, incl. Rogers village	766	475
Rogers village	431	325
ROSCOMMON COUNTY	2,033	1,459
Denton township	75	210
Gerrish township	66	214
Higgins township (*i*), including Roscommon village.	586	687
Roscommon village	511	.....
Markey township (*d*)	28	.....
Nester township	159	234
Richfield township (*j*)	76	.....
Roscommon township	176	114
St. Helen township (*k*)	867	.....
SAGINAW COUNTY	82,273	59,095
Albee township	613	434
Birch Run township	1,553	1,600
Blumfield township	1,420	1,369
Brady township, including Oakley village.	1,469	1,247
Oakley village	299	298
Brant township	1,190	860
Bridgeport township	1,813	1,644
Buena Vista township	2,998	1,735
Carrollton township, incl. Carrollton vill.	2,075	1,737
Carrollton village	1,074	825
Chapin township	681	646
Chesaning township, incl. Chesaning vill.	2,361	2,059
Chesaning village	1,156	889
Frankenmuth township	1,815	1,691
Fremont township	812	484
James township	655	572
Jonesfield township, incl. Merrill village	1,105	317
Merrill village	412	.....
Kochville township	863	1,768
Lakefield township	543	193
Maple Grove township	1,703	1,383
Marion township	582	80
Richland township	1,221	700
Saginaw city (*l*)	46,322	10,525
Ward 1	3,712	
Ward 2	3,953	
Ward 3	3,559	
Ward 4	3,812	
Ward 5	4,749	
Ward 6	3,031	
Ward 7	3,704	
Ward 8	1,788	
Ward 9	1,931	
Ward 10	3,238	
Ward 11	3,292	
Ward 12	2,776	
Ward 13	2,065	
Ward 14	2,111	
Ward 15	2,601	
Saginaw township	1,340	1,376

a Not separately returned.
b Organized in 1881; unorganized and attached to Alcona county in 1880.
c Organized from parts of Livingston and Otsego Lake townships in 1882.
d Organized since 1880.
e Part taken to form Bagley township in 1882.
f Organized from parts of Bismarck and Moltke townships in 1881.
g Parts taken to form Allis township in 1881 and Case township in 1885.
h Organized from parts of Bismarck and Moltke townships in 1885.
i Part taken to form Richfield township in 1885.
j Organized from part of Higgins township in 1885.
k Organized in 1880.
l East Saginaw city (population 19,016 in 1880) annexed April 1, 1890.

TABLE 3.—AGGREGATE POPULATION BY MINOR CIVIL DIVISIONS—Continued.

MICHIGAN—Continued.

MINOR CIVIL DIVISIONS.	1890	1880
SAGINAW COUNTY—Continued.		
St. Charles township, including St. Charles village (a).	1,807	1,539
Spaulding township	516	413
Swan Creek township	493	369
Taymouth township	1,579	1,154
Thomastown township	1,200	1,048
Tittabawassee township	1,581	1,506
Zilwaukee township	1,963	1,630
ST. CLAIR COUNTY	52,105	46,197
Berlin township	1,237	1,283
Brockway township, including Brockway Center (a) and Yale villages.	2,237	1,839
Yale village	937	.....
Burchville township	572	752
Casco township	1,811	2,212
China township	1,380	1,628
Clay township, incl. Algonac village (a)	1,681	1,523
Clyde township	1,014	1,252
Columbus township	1,158	1,327
Cottrellville township (b)	1,054	2,904
East China township	294	337
Emmet township	1,251	1,480
Fort Gratiot city (c)	2,832	1,280
Fort Gratiot township (c)	774	1,902
Grant township	1,142	1,357
Greenwood township	1,457	1,568
Ira township	1,495	1,645
Kenockeo township	1,202	1,591
Kimball township	1,356	1,429
Lynn township	857	788
Marine city (b)	3,268	1,673
Ward 1	1,406	
Ward 2	945	
Ward 3	917	
Mussey township, incl. Capac village (a)	1,683	1,746
Port Huron city	13,543	8,883
Ward 1	1,824	
Ward 2	1,289	
Ward 3	1,375	
Ward 4	3,086	
Ward 5	3,242	
Ward 6	2,727	
Port Huron township	1,407	1,010
Riley township, incl. part of Memphis vill.	1,605	2,002
Memphis village (part of)	217	212
Total for Memphis village, in Richmond township, Macomb county, and Riley township, St. Clair county.	588	579
St. Clair city	2,353	1,923
Ward 1	1,111	
Ward 2	1,242	
St. Clair township	1,807	1,996
Wales township	1,635	1,820
ST. JOSEPH COUNTY	25,356	26,626
Burr Oak township, incl. Burr Oak village	1,738	1,837
Burr Oak village	687	721
Colon township, including Colon village	1,515	1,518
Colon village	489	422
Constantine township, including Constantine village.	2,141	2,441
Constantine village	1,346	1,405
Fabius township	1,035	1,298
Fawn River township	602	702
Florence township	791	899
Flowerfield township	1,184	1,438
Leonidas township	1,452	1,512
Lockport township, incl. Three Rivers village.	3,872	3,464
Three Rivers village	3,131	2,525
Mendon township, incl. Mendon village	1,893	2,040
Mendon village	808	854
Mottville township	545	690
Nottawa township, incl. Centerville vill.	1,910	1,916
Centerville village	775	705
ST. JOSEPH COUNTY—Continued.		
Park township	1,095	1,283
Sherman township	1,048	1,204
Sturgis township, incl. Sturgis village	2,989	2,677
Sturgis village	2,489	2,060
White Pigeon township, including White Pigeon village.	1,546	1,707
White Pigeon village	961	1,021
SANILAC COUNTY	32,589	26,341
Argyle township	767	341
Austin township	1,015	691
Bridgehampton township, including part of Carsonville village (a).	1,479	1,634
Buel township	853	693
Custer township, including parts of Sandusky (a) and Sanilac Center villages.	721	262
Sanilac Center village (part of)	101	.....
Total for Sanilac Center village, in Custer and Watertown townships.	403	.....
Delaware township	2,178	2,131
Elk township	1,427	1,332
Elmer township	816	259
Evergreen township	835	215
Flynn township	889	526
Forester township	933	940
Fremont township	1,095	1,188
Greenleaf township	806	612
Lamotte township	649	301
Lexington township, including Croswell and Lexington villages.	2,602	2,993
Croswell village	504	447
Lexington village	712	955
Maple Valley township, incl. Brown vill.	1,592	939
Brown village	437	.....
Marion township (d)	1,837	1,418
Marlette township, incl. Marlette vill. (a)	2,370	1,700
Minden township, incl. Minden village	1,114	871
Minden village	394	191
Moore township	883	359
Sanilac township, incl. Port Sanilac vill. (a)	1,889	2,457
Speaker township	1,430	1,473
Washington township, including part of Carsonville village.	1,447	952
Carsonville village (part of)	172	.....
Watertown township, including parts of Sandusky (a) and Sanilac Center villages.	1,224	500
Sanilac Center village (part of)	302	.....
Wheatland township (e)	454	.....
Worth township	1,284	1,554
SCHOOLCRAFT COUNTY (f)	5,818	1,575
Germfask township (g)	148	.....
Harrison township (h), including South Manistique village.	422	.....
South Manistique village	388	.....
Hiawatha township (i), including part of Manistique village.	1,382	192
Manistique village (part of)	1,233	.....
Total for Manistique village, in Hiawatha and Manistique townships.	2,940	.....
Manistique township (j), including part of Manistique village.	2,161	693
Manistique village (part of)	1,707	.....
Seney township (k)	774	.....
Thompson township (l)	931	.....
SHIAWASSEE COUNTY	30,952	27,059
Antrim township	992	1,190
Bennington township	1,298	1,472
Burns township, including Byron village.	1,467	1,576
Byron village	413	355
Caledonia township	1,387	1,320
Corunna city	1,382	1,501
Ward 1	576	
Ward 2	528	
Ward 3	278	

a Not separately returned.

b Marine village, formerly in Cottrellville township, incorporated as a city since 1880.

c Fort Gratiot village, formerly in Fort Gratiot township, incorporated as a city since 1880.

d Part taken to form Wheatland township in 1881.

e Organized from part of Marion township in 1881.

f Munising and Onota townships (population 690 in 1880), and Burt township, which was organized from part of Munising township in 1882, taken to form Alger county in 1885.

g Organized from part of Manistique township in 1883.

h Organized from part of Hiawatha township since 1880.

i Parts taken to form Harrison township since 1880 and Thompson township in 1882.

j Parts taken to form Germfask and Seney townships in 1883.

k Organized from parts of Burt, Manistique, and Munising townships in 1883.

l Organized from part of Hiawatha township in 1882.

TABLE 3.—AGGREGATE POPULATION BY MINOR CIVIL DIVISIONS—Continued.

MICHIGAN—Continued.

MINOR CIVIL DIVISIONS.		1890	1880
SHIAWASSEE COUNTY—Continued.			
Fairfield township		977	900
Hazleton township		1,801	1,820
Middlebury township		965	1,006
New Haven township		1,752	1,638
Owosso city		6,564	2,501
Ward 1	1,856		
Ward 2	1,671		
Ward 3	841		
Ward 4	2,196		
Owosso township		1,191	1,217
Perry township, including Morrice and Perry villages.		1,900	1,564
Morrice village		422	229
Perry village		440	298
Rush township		1,362	1,286
Sciota township, incl. Laingsburg village.		1,448	1,565
Laingsburg village		654	616
Shiawassee township, incl. Bancroft vill.		1,892	1,929
Bancroft village		642	387
Venice township		1,414	1,424
Vernon township, including Durand and Vernon villages.		2,291	2,267
Durand village		255	210
Vernon village		585	554
Woodhull township		869	883
TUSCOLA COUNTY		32,508	25,738
Akron township		1,693	1,367
Almer township		1,315	1,172
Arbela township		1,258	1,283
Columbia township, incl. Unionville vill.		1,527	1,194
Unionville village		414	.....
Dayton township		1,279	1,039
Denmark township, incl. Reese vill. (a)		1,820	1,642
Elkland township, including Cass village.		1,869	1,249
Cass village		813	313
Ellington township		822	687
Elmwood township, incl. Gagetown vill.		1,422	1,054
Gagetown village		237	.....
Fairgrove township		968	1,609
Fremont township, incl. Mayville village.		1,[illegible]1	1,117
Mayville village		72[illegible]	248
Gilford township		1,069	761
Indian Fields township, incl. Caro village.		2,469	1,869
Caro village		1,701	1,282
Juniata township		1,157	1,300
Kingston township		1,110	650
Koylton township		1,069	919
Millington township, incl. Millington vill.		1,616	1,641
Millington village		454	492
Novesta township		741	390
Tuscola township		1,324	1,352
Vassar township, incl. Vassar village		2,500	1,579
Vassar village		1,682	670
Watertown township		1,308	1,098
Wells township		779	440
Wisner township		472	326
VAN BUREN COUNTY		30,541	30,807
Almena township		983	936
Antwerp township, incl. Lawton village.		1,922	1,958
Lawton village		788	747
Arlington township		1,549	1,551
Bangor township, incl. Bangor village		2,384	2,572
Bangor village		904	1,102
Bloomingdale township, including Bloomingdale village.		1,952	1,749
Bloomingdale village		380	292
Columbia township, incl. Breedsville vill.		1,551	1,510
Breedsville village		212	300
Covert township, including Covert village.		1,381	1,136
Covert village		325	228
Decatur township, incl. Decatur village		1,789	2,248
Decatur village		1,109	1,267
Geneva township		1,428	1,311
Hamilton township		966	1,127
Hartford township, incl. Hartford village.		2,430	2,308
Hartford village		1,044	838
Keeler township		1,114	1,153
Lawrence township, incl. Lawrence vill.		1,779	1,999
Lawrence village		564	550
VAN BUREN COUNTY—Continued.			
Pawpaw township, incl. Pawpaw village		2,450	2,707
Pawpaw village		1,391	1,482
Pine Grove township		1,734	1,887
Porter township		1,091	1,224
South Haven township, including South Haven village.		2,924	2,246
South Haven village		1,924	1,442
Waverly township		1,114	1,185
WASHTENAW COUNTY		42,210	41,848
Ann Arbor city		9,431	8,061
Ward 1	2,462		
Ward 2	1,676		
Ward 3	1,503		
Ward 4	1,619		
Ward 5	719		
Ward 6	1,452		
Ann Arbor township		1,383	1,400
Augusta township		1,769	1,640
Bridgewater township		1,084	1,255
Dexter township		702	873
Freedom township		1,134	1,373
Lima township, incl. part of Chelsea vill.		991	1,021
Chelsea village (part of)		26	.....
Total for Chelsea village (b), in Lima and Sylvan townships.		1,356	1,160
Lodi township, incl. part of Saline village.		1,264	1,377
Saline village (part of)		131	129
Total for Saline village (c), in Lodi, Saline, and York townships.		706	858
Lyndon township		617	735
Manchester township, including Manchester village.		2,178	2,394
Manchester village		1,191	1,156
Northfield township		1,210	1,273
Pittsfield township		1,158	1,233
Salem township		1,182	1,192
Saline township, incl. part of Saline vill.		1,659	1,927
Saline village (part of)		362	729
Scio township, including Dexter village.		1,946	2,291
Dexter village		879	1,008
Sharon township		1,014	1,161
Superior township		1,096	1,253
Sylvan township, incl. part of Chelsea vill.		2,258	2,260
Chelsea village (part of)		1,330	1,160
Webster township		863	969
York township, including parts of Milan and Saline villages.		1,906	1,717
Milan village (part of)		570	220
Total for Milan village, in Milan township, Monroe county, and York township, Washtenaw county.		917	320
Saline village (part of)		13	.....
Ypsilanti city		6,129	4,984
Ward 1	1,373		
Ward 2	938		
Ward 3	1,697		
Ward 4	767		
Ward 5	1,354		
Ypsilanti township		1,236	1,459
WAYNE COUNTY		257,114	166,444
Brownstown township, including Flat Rock village.		2,321	2,567
Flat Rock village		377	373
Canton township		1,184	1,350
Dearborn township		2,346	2,094
Detroit city		205,876	116,340
Ward 1	13,159		
Ward 2	10,943		
Ward 3	14,266		
Ward 4	11,989		
Ward 5	16,320		
Ward 6	13,846		
Ward 7	14,482		
Ward 8	12,591		
Ward 9	21,470		
Ward 10	16,011		
Ward 11	13,974		
Ward 12	14,409		
Ward 13	8,809		
Ward 14	8,197		
Ward 15	5,981		
Ward 16	9,429		

a Not separately returned.
b In 1880 in Sylvan township only.
c In 1880 in Lodi and Saline townships only.

TABLE 3.—AGGREGATE POPULATION BY MINOR CIVIL DIVISIONS—Continued.

MICHIGAN—Continued.

MINOR CIVIL DIVISIONS.	1890	1880
WAYNE COUNTY—Continued.		
Ecorse township	3,567	2,648
Greenfield township, including part of Highland Park village (a).	2,465	2,216
Grossepoint township, including Grossepoint village.	3,145	2,458
Grossepoint village	298	189
Hamtramck township, including part of Highland Park village (a).	4,025	4,440
Huron township, incl. New Boston village.	1,960	2,019
New Boston village	218	284
Livonia township	1,460	1,638
Monguagon township, incl. Trenton vill.	1,855	2,301
Trenton village	789	1,103
Nankin township, incl. Wayne village	3,288	3,231
Wayne village	1,226	919
Plymouth township, including Northville and Plymouth villages.	3,950	3,339
Northville village	1,573	934
Plymouth village	1,172	1,025
Redford township	1,866	1,947
Romulus township	1,748	1,741
Springwells township	7,790	7,960
Sumpter township	1,523	1,445
Taylor township	1,216	1,161
Van Buren township, incl. Belleville vill.	1,712	1,918
Belleville village	367	314
Wyandotte city	3,817	3,631
Ward 1	1,294	
Ward 2	1,002	
Ward 3	1,521	
WEXFORD COUNTY (b)	11,278	6,815
Antioch township (c), including part of Sherman village.	470	114
Sherman village (part of)	125	.....
Boon township, incl. Harrietta village	764	115
Harrietta village	335	.....
Cadillac city	4,461	2,213
Ward 1	1,187	
Ward 2	1,392	
Ward 3	1,097	
Ward 4	785	
Cedar Creek township, incl. Manton vill.	1,603	553
Manton village	661	214
Cherry Grove township	216	275
Clam Lake township	881	620
Colfax township	463	375
Greenwood township	197	122
Hanover township (c), including part of Sherman village.	209	154
Sherman village (part of)	96	.....
Haring township	319	728
Henderson township	138	194
Liberty township	274	109
Selma township	242	233
South Branch township (d)	176	.....
Springville township, including part of Sherman village (a).	306	150
Wexford township, including part of Sherman village.	559	419
Sherman village (part of)	38	.....

a Not separately returned.
b Cleon township (population 270 in 1880) given to Manistee county since 1880.
c Concord township (population 171 in 1880) annexed to Antioch and Hanover townships since 1880.
d Organized in 1880.

MINNESOTA.

MINOR CIVIL DIVISIONS.	1890	1880
AITKIN COUNTY	2,462	366
Aitkin township (a)	305	366
Aitkin village (a)	737	136
Kimberly township (b)	39	.....
Nordland township (b)	121	.....
Remainder of county not returned by townships.	1,260	.....
ANOKA COUNTY	9,884	7,108
Anoka city	4,252	2,706
Ward 1	1,377	
Ward 2	1,310	
Ward 3	1,565	
Anoka township	360	261
Bethel township	419	423
Blaine township	205	128
Burns township	650	522
Centerville township	1,134	876
Columbus township	262	92
Fridley township	476	257
Grow township	485	419
Ham Lake township	384	235
Linwood township	242	227
Oak Grove township	293	305
Ramsey township	398	387
St. Francis township	324	270
BECKER COUNTY (c)	9,401	5,218
Atlanta township	345	241
Audubon township (d)	574	410
Audubon village	159	91
Burlington township	603	338
Carsonville township (b)	432	.....
BECKER COUNTY—Continued.		
Cormorant township	504	234
Cuba township	470	369
Detroit village (e)	1,510	554
Erie township	263	177
Evergreen township (b)	146	.....
Green Valley township (b)	123	.....
Hamden township	437	316
Height of Land township (b)	218	.....
Holmesville township (b)	141	.....
Lake Eunice township	479	250
Lake Park township, incl. Lake Park vill.	913	529
Lake Park village	349	.....
Lakeview township	318	179
Richwood township	513	439
Runeberg township (b)	276	.....
Silver Leaf township (b)	142	.....
Spruce Grove township (b)	157	.....
Township 139, range 38	57	.....
Township 140, range 39	97	.....
Township 141, range 36	17	.....
Walworth township (b)	300	.....
White Earth agency and Indian reservation (part of) (f).	207	810
BELTRAMI COUNTY (g)	312	10
BENTON COUNTY	6,284	3,012
Alberta township	566	413
Gilmanton township	643	461
Glendorado township	297	211
Granite Ledge township (b)	134	.....
Langola township	785	312
Mayhew Lake township (b)	336	.....
Maywood township	284	126
Minden township	370	207

a Aitkin village, formerly in Aitkin township, incorporated since 1880.
b Organized since 1880.
c Certain unorganized townships, having a population of 41 in 1880, have since been taken to form other townships.
d Formerly Oak Lake.
e Detroit township (population 240 in 1880) annexed since 1880.
f Part thrown open to settlement since 1880.
g Not returned by townships.

TABLE 3.—AGGREGATE POPULATION BY MINOR CIVIL DIVISIONS—Continued.

MINNESOTA—Continued.

MINOR CIVIL DIVISIONS.	1890	1880
BENTON COUNTY—Continued.		
St. Cloud city (wards 5 and 6)	793	.....
Total for St. Cloud city (*a*), in Benton, Sherburne, and Stearns counties.	7,686	2,462
Ward 1	1,645	
Ward 2	1,091	
Ward 3	1,715	
Ward 4	1,947	
Ward 5	156	
Ward 6	637	
Ward 7	495	
St. George township	528	453
Sauk Rapids township (*b*)	216	698
Sauk Rapids village (*b*)	1,185	598
Watab township	147	131
BIGSTONE COUNTY (*c*)	5,722	3,688
Akron township (*d*)	345	.....
Almond township	450	235
Artichoke township	370	161
Bigstone township	265	227
Browns Valley township	486	336
Graceville township	341	304
Graceville village	508	40
Malta township (*e*)	279	207
Moonshine township (*f*)	198	.....
Odessa township	334	185
Ortonville city (*g*)	768	.....
Ortonville township (*g*)	113	709
Otrey township (*h*)	290	138
Prior township	652	578
Tokua township	323	269
BLUE EARTH COUNTY	29,210	22,889
Amboy village (*i*)	215	56
Beauford township	725	598
Butternut Valley township	659	614
Cambria township	356	344
Ceresco township	560	520
Danville township	738	707
Decoria township	1,011	673
Garden township	774	817
Jamestown township	861	503
Judson township	676	651
Lake Crystal village	824	483
Leroy township	1,576	1,170
Lime township	610	592
Lincoln township	458	515
Lyra township	1,159	900
McPherson township	1,242	1,617
Mankato city	8,838	5,550
Ward 1	3,423	
Ward 2	1 444	
Ward 3	1,310	
Ward 4	2,661	
Mankato township	1,364	1,284
Mapleton township	610	586
Mapleton village	607	351
Medo township	865	850
Pleasant Mound township	688	595
Rapidan township	1,060	796
Shelby township (*i*)	728	882
South Bend township	547	514
Sterling township	730	704
Vernon township	729	673

MINOR CIVIL DIVISIONS.	1890	1880
BROWN COUNTY	15,817	12,018
Albin township	600	409
Bashaw township	410	295
Burnstown township	517	432
Cottonwood township	697	713
Eden township	878	740
Home township	1,056	1,060
Lake Hanska township	742	336
Leavenworth township	431	432
Linden township	762	731
Milford township	751	728
Mulligan township	393	343
New Ulm city	3,741	2,471
Ward 1	1,342	
Ward 2	1,333	
Ward 3	1,066	
North Star township	366	294
Prairieville township	730	552
Sigel township	680	652
Sleepy Eye village (*j*)	1,513	997
Springfield village (*k*)	716	167
Stark township	623	513
Stately township	211	153
CARLTON COUNTY	5,272	1,230
Barnum village (*l*)	417	49
Carlton village (*m*)	612	.....
Cloquet village (*n*)	2,530	.....
Knife Falls township (*o*)	50	.....
Mahtowa township (*p*)	194	.....
Moose Lake township (*l*)	474	613
Moose Lake village (*l*)	169	100
Thomson township	586	319
Twin Lakes township (*m*)	240	298
CARVER COUNTY	16,532	14,140
Benton township	1,175	1,262
Benton village	39	97
Camden township	1,421	908
Carver township, coextensive with Carver village.	625	683
Chanhassen township	1,202	1,178
Chaska township	366	187
Chaska village	2,210	1,068
Cologne village	193	60
Dahlgren township	1,146	1,220
Hancock township	550	681
Hollywood township	1,042	900
Laketown township	1,007	1,056
Norwood village	385	338
San Francisco township	667	736
Waconia township (*q*)	1,206	1,288
Waconia village (*q*)	441	218
Watertown township	1,102	1,032
Watertown village	362	316
Young America township	1,106	979
Young America village	287	151
CASS COUNTY (*r*)	1,247	486
Gull River village	439	.....
CHIPPEWA COUNTY (*s*)	8,555	5,408
Big Bend township	622	471
Crate township (*p*)	268	.....

a In 1880 in Stearns county only.
b Sauk Rapids village, formerly in Sauk Rapids township, incorporated since 1880.
c Certain unorganized townships, having a population of 299 in 1880, have since been taken to form other townships.
d Organized from fractional township 120, range 44, and township 121, range 44, since 1880.
e Formerly Clarksville.
f Organized from township 124, range 45, since 1880.
g Ortonville city organized from part of Ortonville township since 1880.
h Formerly Trenton.
i Amboy village, formerly in Shelby township, incorporated in 1886.
j Formerly Loreno.
k Formerly Burns.
l Barnum and Moose Lake villages, formerly in Moose Lake township, incorporated since 1880.
m Carlton village organized from part of Twin Lakes township since 1880.
n Organized from part of Knife Falls township since 1880.
o Organized since 1880; part taken to form Cloquet village.
p Organized since 1880.
q Waconia village, formerly in Waconia township, incorporated since 1880.
r Part taken to form Hubbard county in 1883; not returned by townships.
s Certain unorganized townships, having a population of 308 in 1880, have since been taken to form other townships.

TABLE 3.—AGGREGATE POPULATION BY MINOR CIVIL DIVISIONS—Continued.

MINNESOTA—Continued.

MINOR CIVIL DIVISIONS.		1890	1880
CHIPPEWA COUNTY—Continued.			
Grace township (a)		165	.....
Granite Falls township		759	621
Havelock township		226	164
Kragero township		880	379
Leenthrop township		509	387
Lone Tree township		185	128
Louriston township		271	300
Mandt township		450	172
Montevideo village		1,437	862
Rheiderland township (b)		248	.....
Rosewood township		631	448
Sparta township		821	594
Stoneham township (a)		362	.....
Tunsburg township		631	494
Woods township		90	80
CHISAGO COUNTY		10,359	7,982
Amador township		453	178
Chisago Lake township		1,561	1,362
Fish Lake township (c)		957	983
Franconia township (d)		816	944
Franconia village (d)		252	150
Harris village (c)		504	.....
Lent township		245	175
Nessel township		1,065	867
North Branch village (e)		685	142
Rushseba township		529	394
Rush village		707	580
Shafer township		812	580
Sunrise township		626	271
Taylor Falls village		567	1,007
Wyoming township		580	450
CLAY COUNTY (f)		11,517	5,887
Alliance township		183	.....
Barnesville city		1,069	.....
Ward 1	427		
Ward 2	366		
Ward 3	276		
Barnesville township		141	.....
Cromwell township		161	.....
Eglon township		652	.....
Elkton township		141	.....
Elmwood township		368	.....
Felton township		232	.....
Georgetown township		448	.....
Glyndon township (g)		104	.....
Glyndon village (g)		275	406
Goose Prairie township		270	.....
Hagen township		213	.....
Hawley township (h)		258	.....
Hawley village (h)		270	77
Highland Grove township		523	.....
Holy Cross township		156	.....
Humboldt township		268	.....
Keene township		199	.....
Kragness township		249	.....
Moland township		356	.....
Moorhead city		2,088	.....
Ward 1	502		
Ward 2	990		
Ward 3	596		
Moorhead township		294	.....
Morken township		232	.....
Oakport township		176	.....
Park township		403	.....
Riverton township		296	.....
Skree township		300	.....
Tansen township		614	.....
Ulen township		430	.....
Viding township		148	.....

a Not separately returned in 1880.
b Organized since 1880.
c Harris village organized from part of Fish Lake township since 1880.
d Franconia village, formerly in Franconia township, incorporated since 1880.
e Formerly in Branch township; incorporated and that part of township outside of village (population 49 in 1880) annexed since 1880.
f Not returned by townships in 1880.

MINOR CIVIL DIVISIONS.		1890	1880
COOK COUNTY (i)		98	65
COTTONWOOD COUNTY		7,412	5,533
Amboy township		222	139
Amo township		173	142
Ann township		338	290
Carson township		556	456
Dale township		213	227
Delton township		298	223
Germantown township		374	258
Great Bend township		274	234
Highwater township		511	407
Lakeside township		395	357
Mountain Lake township (j)		884	1,043
Mountain Lake village (j)		323	.....
Rose Hill township		407	123
Selma township		310	292
South Brook township		263	211
Springfield township		272	283
Storden township		356	209
Westbrook township		408	196
Windom village		835	443
CROW WING COUNTY (k)		8,852	2,319
Brainerd city (l)		5,703	1,865
Ward 1	1,054		
Ward 2	1,602		
Ward 3	995		
Ward 4	742		
Ward 5	1,310		
Crow Wing township (b)		211	.....
Daggett Brook township (b)		240	.....
Deerwood township (b)		268	.....
Garrison township (b)		187	.....
Long Lake township (b)		249	.....
Mooersville township (b)		787	.....
Oak Lawn township (b)		202	.....
Township 43, range 29		2	.....
Township 44, range 29		122	.....
Township 44, range 32		122	.....
Township 45, range 28		126	.....
Township 45, range 29		116	.....
Township 46, range 29		7	.....
Township 46, range 30		26	.....
Township 47, range 28		141	.....
Township 47, range 30		13	.....
Township 133, range 28		86	.....
Township 133, range 29		100	.....
Township 134, range 28		83	.....
Township 134, range 29		31	.....
Township 135, range 27		11	.....
Township 135, range 28		19	.....
DAKOTA COUNTY		20,240	17,391
Burnsville township		309	388
Castle Rock township		704	706
Douglas township		666	861
Egan township		743	645
Empire township		482	608
Eureka township		761	895
Farmington village		657	688
Greenvale township		705	836
Hampton township		725	805
Hastings city		3,705	3,809
Ward 1	817		
Ward 2	882		
Ward 3	1,649		
Ward 4	357		
Invergrove township		1,211	791
Lakeville township		701	802

g Glyndon village, formerly in Glyndon township, incorporated since 1880.
h Hawley village, formerly in Hawley township, incorporated since 1880.
i Not returned by townships.
j Mountain Lake village organized from part of Mountain Lake township since 1880.
k Brainerd township (population 2,319 in 1880) abolished since 1880.
l Formerly in Brainerd township; incorporated since 1880.

TABLE 3.—AGGREGATE POPULATION BY MINOR CIVIL DIVISIONS—Continued.

MINNESOTA—Continued.

MINOR CIVIL DIVISIONS.	1890	1880
DAKOTA COUNTY—Continued.		
Lakeville village	258	168
Lebanon township	242	252
Marshan township	499	563
Mendota township (a)	741	741
Mendota village (a)	248	348
New Trier village	129	104
Nininger township	276	239
Randolph township	218	235
Ravenna township	264	283
Rosemount township	589	848
Rosemount village	198	116
Sciota township	239	276
South St. Paul city (b)	2,242	489
Ward 1	812	
Ward 2	956	
Ward 3	474	
Vermilion township	780	819
Waterford township	352	424
West St. Paul city (c)	1,596	.....
Ward 1	383	
Ward 2	964	
Ward 3	249	
DODGE COUNTY	10,864	11,344
Ashland township	552	589
Canisteo township	832	914
Claremont township (d)	704	582
Claremont village (d)		269
Concord township	1,024	1,040
Dodge Center village	633	726
Ellington township	585	667
Hayfield township	642	500
Kasson village	992	1,054
Mantorville township	749	832
Mantorville village	460	477
Milton township	995	957
Ripley township	323	384
Vernon township	895	937
Wasioja township	897	875
Westfield township	581	541
DOUGLAS COUNTY	14,606	9,130
Alexandria township	470	139
Alexandria village	2,118	1,355
Belle River township	711	472
Brandon township (e)	570	361
Brandon village (e)	225	.....
Carlos township	435	200
Evansville township (f)	580	554
Evansville village (f)	452	.....
Holmes township	746	582
Hudson township	509	452
Ida township	746	477
Lagrand township	545	209
Lake Mary township	506	331
Leaf Valley township	614	413
Lund township	627	348
Millerville township	673	547
Miltona township	228	162
Moe township	672	569
Orange township	343	273
Osakis township	479	462
Osakis village	472	252
Solem township	714	353
Spruce Hill township	530	231
Urness township	641	388
FARIBAULT COUNTY	16,708	13,016
Barber township	598	649
Blue Earth township	662	620
Blue Earth village	1,569	1,066
Brush Creek township	719	561
Clark township	405	248

MINOR CIVIL DIVISIONS.	1890	1880
FARIBAULT COUNTY—Continued.		
Delavan township	687	612
Delavan village	252	251
Dunbar township	512	369
Easton village	180	68
Elmore township (g)	689	439
Elmore village (g)	488	.....
Emerald township	791	861
Foster township	521	406
Jo Daviess township	452	372
Kiester township	372	123
Lura township	487	580
Minnesota Lake township	698	576
Minnesota Lake village	340	208
Pilot Grove township	386	324
Prescott township	613	605
Rome township	641	505
Seely township	577	441
Verona township	710	560
Walnut Lake township	557	440
Wells village	1,208	661
Winnebago township	486	478
Winnebago village	1,108	993
FILLMORE COUNTY	25,966	28,162
Amherst township	815	931
Arendahl township	814	1,002
Beaver township	665	667
Bloomfield township	849	885
Bristol township	969	1,010
Canton township (h)	1,069	1,347
Canton village (h)	281	.....
Carimona township	727	898
Carrolton township	726	980
Chatfield township	647	720
Chatfield village (part of)	963	827
Total for Chatfield village, in Fillmore and Olmsted counties.	1,335	1,166
Fillmore township	875	1,119
Forestville township	755	874
Fountain township	659	922
Fountain village	248	266
Harmony township (i)	1,051	1,026
Harmony village (i)		.....
Holt township	823	901
Jordan township	616	651
Laneshoro village	898	1,032
Mabel village (j)	273	.....
Newburg township (j)	882	1,094
Norway township	982	1,105
Pilot Mound township	781	1,002
Preble township	780	900
Preston township (k)	1,580	1,825
Preston village (k)		939
Rushford city	968	941
Rushford township	929	863
Spring Valley township	813	850
Spring Valley village	1,381	1,256
Sumner township	824	900
Whalan village	98	134
Wykoff village	335	272
York township	890	962
FREEBORN COUNTY	17,962	16,069
Albert Lea city	3,305	1,966
Ward 1	1,026	
Ward 2	1,420	
Ward 3	859	
Albert Lea township	917	878
Alden township	594	474
Alden village	276	235
Bancroft township	879	959
Bath township	899	919
Carlston township	593	500
Freeborn township	515	414
Freeborn village	89	72

a Mendota village, formerly in Mendota township, incorporated since 1880.

b Formerly West St. Paul township; part taken to form West St. Paul city in 1889.

c Organized from part of South St. Paul city in 1889.

d Not separately returned.

e Brandon village organized from part of Chippewa (now Brandon) township since 1880.

f Evansville village organized from part of Evansville township since 1880.

g Elmore village organized from part of Elmore township since 1880.

h Canton village organized from part of Canton township since 1880.

i Not separately returned; Harmony village organized from part of Harmony township since 1880.

j Mabel village organized from part of Newburg township since 1880.

k Not separately returned; Preston village, formerly in Preston township, incorporated since 1880.

TABLE 3.—AGGREGATE POPULATION BY MINOR CIVIL DIVISIONS—Continued.

MINNESOTA—Continued.

MINOR CIVIL DIVISIONS.	1890	1880
FREEBORN COUNTY—Continued.		
Freeman township	740	772
Geneva township	485	454
Hartland township	768	699
Hayward township	735	659
London township	664	614
Manchester township	850	784
Mansfield township	653	552
Moscow township	639	650
Newry township	648	737
Nunda township	772	776
Oakland township	639	629
Pickerel Lake township	613	530
Riceland township	727	783
Shell Rock township	962	1,013
GOODHUE COUNTY	28,806	29,651
Belle Creek township	937	1,078
Belvidere township	930	950
Burnside township	529	558
Cannon Falls township	835	1,046
Cannon Falls village	1,078	942
Central Point township	107	178
Cherry Grove township	901	1,086
Featherstone township	874	954
Florence township	900	977
Goodhue township	1,110	1,013
Hay Creek township	868	929
Holden township	1,005	1,183
Kenyon township (a)	796	1,042
Kenyon village (a)	666	.....
Leon township	1,083	1,138
Minnesota township	916	1,079
Pine Island township	739	949
Pine Island village	548	656
Red Wing city	6,294	5,876
Ward 1	1,470	
Ward 2	1,389	
Ward 3	1,718	
Ward 4	1,717	
Roscoe township	1,056	1,106
Stanton township	542	512
Vasa township	1,208	1,157
Waconta township	106	88
Wanamingo township	1,215	1,377
Warsaw township	999	1,148
Welch township	867	928
Zumbrota township	830	904
Zumbrota village	867	797
GRANT COUNTY	6,875	3,004
Ashby village (b)	231	.....
Delaware township	224	112
Elbow Lake township (c)	440	375
Elbow Lake village (d)	267	.....
Elk Lake township	416	208
Erdahl township	500	172
Gorton township	203	129
Herman village	322	184
Land township	714	213
Lawrence township	120	79
Lien township	630	295
Logan township	126	86
Macsville township	241	159
North Ottawa township (d)	237	.....
Pelican Lake township (b)	471	367
Pomme de Terre township	426	150
Roseville township	372	194
Sanford township (d)	384	.....
Stony Brook township	551	281

MINOR CIVIL DIVISIONS.	1890	1880
HENNEPIN COUNTY (e)	185,294	67,013
Bloomington township	959	819
Brooklyn township	1,254	1,060
Champlin township, incl. Champlin vill.	620	456
Champlin village	325	246
Corcoran township	1,212	1,174
Crystal Lake township (f)	48	1,019
Crystal village (f)	1,074	.....
Dayton township	1,075	1,197
Eden Prairie township	769	744
Edina village (g)	531	.....
Excelsior township	468	513
Excelsior village	619	417
Golden Valley village (h)	509	.....
Greenwood township	704	604
Hassan township	740	735
Independence township	1,035	842
Maple Grove township	1,197	1,155
Medina township (i)	840	1,462
Minneapolis city (j)	164,738	46,887
Ward 1	10,376	
Ward 2	9,458	
Ward 3	23,647	
Ward 4	22,649	
Ward 5	20,528	
Ward 6	15,827	
Ward 7	13,265	
Ward 8	13,391	
Ward 9	12,539	
Ward 10	4,514	
Ward 11	14,333	
Ward 12	1,901	
Ward 13	2,310	
Minnetonka township (k)	1,441	1,069
Minnetrista township	995	844
Orono township (l)	872	.....
Osseo village	353	206
Plymouth township	1,053	1,072
Richfield township (g), including Fort Snelling village.	1,324	1,501
Fort Snelling village	550	352
St. Anthony township (m)	92	485
St. Louis Park village (h)	499	.....
Wayzata village (k)	273	132
HOUSTON COUNTY	14,653	16,332
Black Hammer township	770	859
Brownsville township	396	706
Brownsville village	447	607
Caledonia township	920	996
Caledonia village	927	894
Crooked Creek township	621	656
Hokah township	357	515
Hokah village	582	961
Houston township	643	691
Houston village	536	510
Jefferson township	357	483
La Crescent township	793	844
Mayville township	624	712
Money Creek township	700	764
Mound Prairie township	716	756
Sheldon township	726	856
Spring Grove township (n)	905	1,281
Spring Grove village (n)	394	293
Union township	440	496
Wilmington township	1,087	1,047
Winnebago township	842	854
Yucatan township	870	844
HUBBARD COUNTY (o)	1,412	.....
Elbow Lake township	217	.....
Hubbard township, Hubbard village (p)	533	.....

a Kenyon village organized from part of Kenyon township since 1880.

b Ashby village organized from part of Pelican Lake township since 1880.

c Parts taken to form Elbow Lake village and North Ottawa and Sanford townships since 1880.

d Organized from part of Elbow Lake township since 1880.

e Minneapolis township (population 2,752 in 1880) abolished since 1880; parts taken to form Golden Valley and St. Louis Park villages and part given to Minneapolis city.

f Crystal village organized from part of Crystal Lake township since 1880.

g Edina village organized from part of Richfield township since 1880.

h Organized from part of Minneapolis township since 1880.

i Part taken to form Orono township since 1880.

j Parts of Minneapolis and St. Anthony townships annexed since 1880.

k Wayzata village, formerly in Minnetonka township, incorporated since 1880.

l Organized from part of Medina township since 1880.

m Part given to Minneapolis city since 1880.

n Spring Grove village, formerly in Spring Grove township, incorporated since 1880.

o Organized from part of Cass county in 1883.

p Not separately returned; Hubbard village organized from part of Hubbard township since 1880.

TABLE 3.—AGGREGATE POPULATION BY MINOR CIVIL DIVISIONS—Continued.

MINNESOTA—Continued.

MINOR CIVIL DIVISIONS.	1890	1880
HUBBARD COUNTY—Continued.		
Park Rapids village, Todd township (a)	415	.....
Straight River township	157	.....
Township 139, range 33	90	.....
ISANTI COUNTY	7,607	5,063
Athens township	421	46
Bradford township	468	375
Cambridge township	926	698
Cambridge village	258	136
Dalbo township (b)	266	.....
Isanti township	798	769
Maple Ridge township	554	376
North Branch township	885	707
Oxford township	235	91
Spencer Brook township	386	295
Springvale township	570	350
Stanchfield township	759	491
Stanford township	531	360
Wyanett township	550	369
ITASCA COUNTY (c)	743	124
Grand Rapids township	277	.....
Township 53, range 23	90	.....
Township 53, range 24	2	.....
Township 54, range 24	19	.....
Township 55, range 24	15	.....
Township 55, range 25	340	.....
JACKSON COUNTY	8,924	4,806
Alba township	233	139
Belmont township	628	369
Christiana township	588	435
Delafield township	477	325
Des Moines township	441	295
Enterprise township	328	179
Ewington township	202	88
Heron Lake township (d)	491	226
Heron Lake village (e)	496	163
Hunter township (d)	359	80
Jackson village	720	501
Kimball township	465	239
Lacrosse township	454	373
Lakefield village (d)	275	.....
Middleton township	374	154
Minneota township	225	119
Petersburg township	481	243
Rost township	319	124
Round Lake township	316	116
Sioux Valley township	327	89
Weimar township (e)	311	459
West Heron Lake township	144	96
Wisconsin township	270	157
KANABEC COUNTY (c)	1,579	505
Arthur township	707	.....
Brunswick township	340	.....
Grass Lake township	451	.....
Township 40, range 24	54	.....
Township 41, range 24	27	.....
KANDIYOHI COUNTY	13,997	10,159
Arctander township	709	614
Atwater village	429	302
Burbank township	523	408
Colfax township	443	363
Dovre township	585	553
Edwards township (f)	132	163

a Not separately returned; Park Rapids village organized from part of Todd township since 1880.
b Organized since 1880.
c Not divided into townships in 1880.
d Lakefield village organized from parts of Heron Lake and Hunter townships since 1880.
e Heron Lake village, formerly in Weimar township, incorporated since 1880.
f Part taken to form Holland township in 1885.
g Organized from part of Edwards township in 1885.
h New London village, formerly in New London township, incorporated in 1889.

MINOR CIVIL DIVISIONS.	1890	1880
KANDIYOHI COUNTY—Continued.		
Fahlun township	473	395
Genesee township	618	543
Green Lake township	710	408
Harrison township	655	624
Holland township (g)	136	.....
Irving township	540	426
Kandiyohi township	807	658
Lake Andrew township	509	435
Lake Elizabeth township	473	250
Lake Lillian township	677	283
Manre township	608	556
New London township (h)	308	302
New London village (h)	211	55
Norway Lake township	667	492
Roseland township (i)	183	.....
Roseville township	463	286
St. John township	312	167
Whitefield township (j)	509	434
Willmar township	492	495
Willmar village	1,825	1,002
KITTSON COUNTY	5,387	905
Clow township (b)	130	.....
Davis township (b)	171	.....
Deerwood township (b)	146	.....
Granville township (b)	148	.....
Hallock township (b), incl. Hallock vill	496	.....
Hallock village	302	.....
Hampden township	242	416
Hazleton township (b)	203	.....
Jupiter township (b)	242	.....
Red River township (b)	259	.....
St. Vincent township	507	489
Skane township (b)	177	.....
Spring Brook township (b)	269	.....
Svea township (b)	77	.....
Tegner township (b)	241	.....
Telen township (b)	321	.....
Thompson township (b)	362	.....
Township 160, range 46	101	.....
Township 161, range 46	55	.....
Township 162, range 47	83	.....
Township 162, range 50	67	.....
Township 163, range 47	34	.....
Township 163, range 48	55	.....
All that part of county east of the west line of range 45.	1,001	.....
LAC QUI PARLE COUNTY (k)	10,382	4,891
Agassiz township (b)	552	.....
Arena township	317	94
Augusta township	246	83
Baxter township	676	483
Bellingham village (l)	166	.....
Camp Release township	475	319
Cerrogordo township	727	447
Dawson village (m)	418	.....
Freeland township	263	179
Garfield township (b)	149	.....
Hamlin township	292	146
Hantho township	514	243
Lac qui Parle township	497	460
Lake Shore township	718	349
Madison township (n)	486	222
Madison village (n)	625	.....
Manfred township	138	138
Maxwell township	251	180
Meburin township	169	76
Perry township (l)	445	139
Providence township	400	177
Riverside township (m)	434	319
Tenmile Lake township	551	211
Walter township (b)	288	.....
Yellow Bank township	585	557

i Organized from part of Whitefield township in 1889.
j Part taken to form Roseland township in 1889.
k Certain unorganized townships, having a population of 69 in 1880, have since been taken to form other townships.
l Bellingham village organized from part of Perry township since 1880.
m Dawson village organized from part of Riverside township since 1880.
n Madison village organized from part of Madison township since 1880.

TABLE 3.—AGGREGATE POPULATION BY MINOR CIVIL DIVISIONS—Continued.

MINNESOTA—Continued.

MINOR CIVIL DIVISIONS.	1890	1880
LAKE COUNTY	1,299	106
Beaver Bay township	75	106
Two Harbors township (a)	1,224	.....
Two Harbors village (a)		
LESUEUR COUNTY	19,057	16,103
Cleveland township	859	991
Cleveland village	132	156
Cordova township (b)	1,046	786
Cordova village (b)		140
Derrynane township	970	899
Elysian township	1,004	837
Elysian village	348	167
Kasota township	1,038	1,071
Kasota village	655	156
Kilkenny township (c)	995	905
Kilkenny village (c)		89
Lanesburg township (d)	1,374	1,637
Lesueur borough	1,763	1,414
Lesueur Center village (e)	169	73
Lexington township (e)	1,337	1,047
Montgomery township	993	1,092
Montgomery village	1,086	261
New Prague village (part of)	399	197
Total for New Prague village (d), in Lesueur and Scott counties.	955	384
Ottawa township	451	567
Sharon township	1,142	1,202
Tyrone township	1,008	1,042
Washington township	347	409
Waterville township	1,004	826
Waterville village	937	498
LINCOLN COUNTY	5,691	2,945
Alta Vista township	287	221
Ash Lake township	273	155
Diamond Lake township	221	186
Drammen township	258	142
Hansonville township (f)	403	152
Hendricks township (g)	436	218
Hope township (h)	382	169
Lake Benton township (i)	236	369
Lake Benton village (i)	513	184
Lake Stay township	229	172
Limestone township	444	201
Marble township (j)	386	211
Marshfield township	259	170
Royal township	550	221
Shaokatan township	298	163
Tyler village (h)	137	81
Verdi township	379	195
LYON COUNTY	9,501	6,257
Amiret township	294	282
Clifton township	245	204
Coon Creek township (k)	258	106
Custer township	321	293
Eidsvold township	413	378
Fairview township	266	287
Grandview township	443	267
Island Lake township	300	177
Lake Marshall township	233	265
Lucas township	466	226
Lynd township	380	308
LYON COUNTY—Continued.		
Lyons township	344	226
Marshall village	1,203	961
Minneota village	325	113
Monroe township	252	281
Nordland township	357	343
Rock Lake township	395	248
Shelburne township	275	140
Sodus township	280	213
Stanley township	198	188
Tracy village	1,400	322
Vallers township	397	146
Westerheim township	456	283
MCLEOD COUNTY	17,026	12,342
Acoma township	716	588
Bergen township (l)	1,215	1,022
Brownton village (m)	384	75
Collins township (n)	507	404
Glencoe township	817	680
Glencoe village	1,649	1,078
Hale township	1,729	1,233
Helen township (o)	1,045	967
Hutchinson township	1,869	1,368
Hutchinson village	1,414	580
Lester Prairie village (l)	189	.....
Lynn township	728	598
Penn township	592	496
Plato village (o)	130	49
Rich Valley township	1,172	991
Round Grove township	589	386
Stewart village (n)	166	80
Sumter township (m)	597	740
Winsted township (p)	1,251	1,211
Winsted village (p)	267	140
MARSHALL COUNTY (q)	9,130	992
Alma township	299	.....
Argyle village (r)	306	.....
Angsburg township	313	.....
Big Woods township	484	.....
Bloomer township	259	.....
Boxville township	86	.....
Comstock township	214	.....
Excel township	336	.....
Foldahl township	290	.....
Holt township	277	.....
McCrea township	191	.....
Marsh Grove township	258	.....
Middle River township (r)	385	.....
Nelson Park township	242	.....
New Folden township	356	.....
New Solum township	546	.....
Oak Park township	453	.....
Parker township	161	.....
Sinnot township	183	.....
Spruce Valley township	212	.....
Stephen village (s)	265	.....
Tamarac township (s)	340	.....
Township 156, range 42	56	.....
Township 157, range 42	83	.....
Township 157, range 44	15	.....
Township 158, range 42	4	.....
Township 158, range 45	114	.....
Township 158, range 49	33	.....
Township 158, range 50	143	.....
Vega township	454	.....

a Organized since 1880; not separately returned.

b Not separately returned.

c Not separately returned; Kilkenny village, formerly in Kilkenny township, incorporated since 1880.

d New Prague village, formerly Prague, incorporated in 1877; given as in Lanesburg township, Lesueur county, and Helena township, Scott county, in 1880.

e Lesueur Center village, formerly in Lexington township, incorporated since 1880.

f Formerly township 113, range 46.

g Formerly Lake Hendricks.

h Tyler village, formerly in Hope township, incorporated since 1880.

i Lake Benton village, formerly in Lake Benton township, incorporated since 1880.

j Formerly township 113, range 45.

k Formerly township 110, range 43.

l Lester Prairie village organized from part of Bergen township since 1880.

m Brownton village, formerly in Sumter township, incorporated since 1880.

n Stewart village, formerly in Collins township, incorporated since 1880.

o Plato village, formerly in Helen township, incorporated since 1880.

p Winsted village, formerly in Winsted township, incorporated since 1880.

q Not returned by townships in 1880.

r Argyle village organized from part of Middle River township since 1880.

s Stephen village organized from part of Tamarac township since 1880.

TABLE 3.—AGGREGATE POPULATION BY MINOR CIVIL DIVISIONS—Continued.

MINNESOTA—Continued.

MINOR CIVIL DIVISIONS.	1890	1880
MARSHALL COUNTY—Continued.		
Viking township	182	.....
Wanger township	349	.....
Warrenton township (*a*)	248	.....
Warren village (*a*)	648	108
West Valley township	137	.....
Wright township	208	.....
MARTIN COUNTY	9,403	5,249
Cedar township	275	182
Center Creek township	497	263
East Chain township	394	142
Elm Creek township	306	107
Fairmont township	437	385
Fairmont village	1,205	541
Fox Lake township	351	172
Fraser township	470	269
Galena township	248	188
Jay township	400	217
Lake Belt township	388	189
Lake Fremont township	343	165
Manyaska township (*b*)	460	271
Nashville township	624	465
Pleasant Prairie township	334	238
Rolling Green township	438	323
Rutland township	414	254
Sherburne village	316	131
Silver Lake township	469	250
Tenhassen township	386	227
Waverly township	248	84
Welcome village (*b*)	140	.....
Westford township	260	186
MEEKER COUNTY	15,456	11,739
Acton township	657	726
Cedar Mills township	695	474
Collinwood township	1,393	899
Cosmos township	311	113
Danielson township	705	421
Darwin township	504	469
Dassel township	1,164	844
Dassel village	552	247
Eden Valley village (*c*)	327	.....
Ellsworth township	630	499
Forest Prairie township	814	506
Forest township	640	538
Greenleaf township	719	668
Grove village	349	230
Harvey township	634	568
Kingston township	1,165	865
Litchfield township	501	498
Litchfield village	1,899	1,250
Manannah township (*c*) } (*d*)	562	650
Manannah village } (*d*)		114
Swede Grove township	635	657
Union Grove township	600	503
MILLELACS COUNTY	2,845	1,501
Foreston village (*e*)	287	.....
Greenbush township	438	412
Milaca township (*e*), incl. Milaca village	413	.....
Milaca village	404	.....
Milo township	252	172
Princeton township	519	330
Princeton village	816	587
Township 37, range 26	11	.....
Township 38, range 26	91	.....
Township 39, range 27	10	.....
Township 41, range 26	3	.....
Township 41, range 27	5	.....

MINOR CIVIL DIVISIONS.	1890	1880
MORRISON COUNTY	13,325	5,875
Agram township (*e*)	221	.....
Belle Prairie township	605	991
Bellevue township (*f*)	302	246
Buckman township (*g*)	679	390
Culdrum township (*h*)	675	223
Elmdale township (*i*)	932	.....
Green Prairie township	834	214
Little Falls township	217	484
Little Falls village	2,354	508
Morrill township (*j*)	132	.....
Motley township (*k*)	365	205
Motley village (*k*)	525	199
Parker township	252	74
Pierz township	1,387	924
Pike Creek township (*l*)	809	.....
Ripley township (*e*)	614	.....
Royalton village (*f*)	582	.....
Swan River township	983	560
Two Rivers township (*m*)	857	1,056
MOWER COUNTY	18,019	16,799
Adams township (*n*)	842	971
Adams village (*n*)	216	96
Austin city	3,901	2,305
Ward 1	1,388	
Ward 2	1,361	
Ward 3	1,152	
Austin township	770	657
Benningtou township	495	541
Brownsdale village	282	346
Clayton township	324	390
Dexter township	348	316
Dexter village	150	168
Frankford township	539	741
Grand Meadow township	566	630
Grand Meadow village	373	374
Lansing township	710	*o*796
Leroy township	602	769
Leroy village	523	432
Lodi township	529	*p*634
Lyle township	683	636
Lyle village	306	182
Marshall township	608	578
Nevada township	857	877
Pleasant Valley township	528	599
Racine township	781	885
Red Rock township	525	488
Sargeant township	473	524
Udolpho township	623	668
Waltham township	717	555
Windom township	748	737
MURRAY COUNTY	6,692	3,604
Avoca village (*q*)	170	135
Belfast township	329	193
Bondin township (*r*)	318	326
Cameron township	115	124
Chanarambie township	232	131
Des Moines River township	316	153
Dovray township	318	153
Ellsboro township	234	116
Fenton township (*s*)	222	35
Fulda village (*r*)	348	150
Holly township	258	255
Iona township	341	112
Lake Sarah township	314	217
Leeds township	300	213
Lime Lake township (*q*)	411	373

a Warren village, formerly in Warrenton township, incorporated since 1880.
b Welcome village organized from part of Manyaska township since 1880.
c Eden Valley village organized from part of Manannah township since 1880.
d Not separately returned.
e Organized since 1880.
f Royalton village organized from part of Bellevue township since 1880.
g Part taken to form Morrill township since 1880.
h Part taken to form Pike Creek township since 1880.
i Organized from part of Two Rivers township since 1880.
j Organized from part of Buckman township since 1880.
k Motley village, formerly in Motley township, incorporated since 1880.
l Organized from part of Culdrum township since 1880.
m Part taken to form Elmdale township since 1880.
n Adams village, formerly in Adams township, incorporated since 1880.
o Includes Lansing village, given as incorporated in 1880.
p Includes Taopi village, given as incorporated in 1880.
q Avoca village, formerly in Lime Lake township, incorporated since 1880.
r Fulda village, formerly in Bondin township, incorporated since 1880.
s Formerly township 105, range 42.

TABLE 3.—AGGREGATE POPULATION BY MINOR CIVIL DIVISIONS—Continued.

MINNESOTA—Continued.

MINOR CIVIL DIVISIONS.	1890	1880
MURRAY COUNTY—Continued.		
Lowville township	172	71
Mason township	252	148
Moulton township	144	69
Murray township	544	288
Shetek township	346	242
Skandia township	302	197
Slayton township (*a*)	326	188
Slayton village (*a*)	380	.....
NICOLLET COUNTY	13,382	12,333
Belgrade township	1,232	699
Bernadotte township	680	565
Brighton township	285	235
Cortland township	927	854
Granby township	490	526
Lafayette township	1,018	904
Lake Prairie township	1,110	1,241
New Sweden township	724	775
Nicollet township (*b*)	766	939
Nicollet village (*b*)	263	99
Oshawa township	579	581
Ridgely township	363	348
St. Peter city	3,671	3,436
Ward 1	1,369	
Ward 2	2,302	
Traverse township	583	550
West Newton township	691	680
NOBLES COUNTY	7,958	4,435
Adrian village (*c*)	671	193
Bigelow township	408	215
Bloom township	175	83
Dewald township	320	210
Elk township	248	176
Ellsworth village (*d*)	258	.....
Graham Lake township	361	300
Grand Prairie township (*d*)	475	301
Hersey township	282	199
Indian Lake township	320	200
Larkin township (*e*)	185	45
Leota township	185	97
Lismore township (*f*)	328	119
Little Rock township	438	320
Lorain township	234	159
Olney township (*c*)	257	284
Ransom township	249	165
Seward township	324	226
Summit Lake township	148	68
Westside township (*c*)	310	339
Willmont township	329	111
Worthington township	289	182
Worthington village	1,164	636
NORMAN COUNTY (*g*)	10,618	.....
Ada village (*h*)	622	138
Anthony township	329	147
Bear Park township	531	.....
Flom township	653	.....
Fossum township	388	606
Green Meadow township	213	116
Halstad township	799	292
Hegne township	408	.....
Hendrum township	884	257
Home Lake township	398	.....
Lake Ida township	371	125
Lee township	544	.....
Lockhart township	182	.....
NORMAN COUNTY—Continued.		
McDonaldsville township (*h*)	322	500
Mary township	435	248
Pleasant View township	321	.....
Rockwell township	197	.....
Shely township	774	369
Spring Creek township	128	.....
Strand township	443	118
Sundahl township	437	.....
Township 146, range 47	4	.....
Waukon township	493	143
Wild Rice township	507	.....
Winchester township	235	.....
OLMSTED COUNTY	19,806	21,543
Byron village	291	222
Cascade township	687	767
Chatfield village (part of)	372	339
Total for Chatfield village, in Fillmore and Olmsted counties.	1,335	1,166
Dover township	935	1,005
Elmira township	557	656
Eyota township	610	708
Eyota village	377	404
Farmington township	748	849
Haverhill township	618	704
High Forest township	834	962
High Forest village	163	180
Kalmar township	763	883
Marion township	751	873
New Haven township	716	1,011
Orion township	639	645
Oronoco township	789	916
Pleasant Grove township	864	*i* 1,044
Quincy township	687	745
Rochester city	5,321	5,103
Ward 1	1,611	
Ward 2	2,970	
Ward 3	740	
Rochester township	612	612
Rock Dell township	877	1,008
Salem township	765	990
Viola township	830	917
OTTERTAIL COUNTY	34,232	18,675
Aastad township	486	227
Amor township	361	208
Aurdal township	787	464
Blowers township (*j*)	216	15
Bluffton township	333	326
Buse township (*k*)	333	315
Butler township (*l*)	179	27
Candor township	300	180
Carlisle township (*m*)	288	.....
Clitherall township	831	574
Compton township	694	528
Corliss township (*n*)	294	54
Dane Prairie township	525	437
Deer Creek township	474	302
Dora township	433	135
Dunn township	252	137
Eagle Lake township	692	457
Eastern township	385	244
Edna township (*m*)	411	.....
Effington township	655	312
Elizabeth township (*o*)	744	577
Elizabeth village (*o*)	135	128
Elmo township	403	177
Erhard Grove township	686	415
Everts township	366	117

a Slayton village organized from part of Center (now Slayton) township since 1880.

b Nicollet village, formerly in Nicollet township, incorporated since 1880.

c Adrian village, formerly in Olney and Westside townships, incorporated since 1880.

d Ellsworth village organized from part of Grand Prairie township since 1880.

e Formerly township 103, range 42.

f Formerly township 103, range 43.

g Organized from part of Polk county in 1881.

h Ada village, formerly in McDonaldsville township, incorporated since 1880.

i Includes Pleasant Grove village, given as incorporated in 1880.

j Formerly township 136, range 36.

k Part taken to form Orwell township since 1880.

l Formerly township 137, range 37.

m Organized since 1880.

n Formerly township 137, range 38.

o Elizabeth village, formerly in Elizabeth township, incorporated since 1880.

TABLE 3.—AGGREGATE POPULATION BY MINOR CIVIL DIVISIONS—Continued.

MINNESOTA—Continued.

MINOR CIVIL DIVISIONS.		1890	1880
OTTERTAIL COUNTY—Continued.			
Fergus Falls city (*a*)		3,772	1,635
Ward 1	965		
Ward 2	944		
Ward 3	1,051		
Ward 4	812		
Fergus Falls township (*a*)		479	1,914
Folden township (*b*)		435	74
Friberg township		574	178
Girard township (*c*)		193	110
Gorman township		562	386
Henning township (*d*)		466	209
Henning village (*d*)		254	.....
Hobart township		449	246
Homestead township (*e*)		174	39
Inman township		292	174
Leaf Lake township		640	159
Leaf Mountain township		623	289
Lida township		321	109
Maine township		510	340
Maplewood township (*f*)		436	113
Newton township (*g*)		353	360
New York Mills village (*g*)		260	.....
Nidaros township		684	311
Norwegian Grove township		744	559
Oak Valley township		357	262
Orwell township (*h*)		191	.....
Oscar township		742	648
Ottertail township		226	46
Otto township (*i*)		456	.....
Paddock township (*j*)		317	14
Parker Prairie township		643	431
Pelican Rapids village (*k*)		624	.....
Pelican township (*k*)		629	544
Perham township (*l*)		637	919
Perham village (*l*)		761	269
Pine Lake township (*i*)		233	.....
Rush Lake township		341	448
St. Olaf township		681	658
Scambler township		445	375
Star Lake township		150	180
Sverdrup township		680	276
Tordenskjold township		624	444
Trondhjem township		794	633
Tumuli township		615	392
Western township (*m*)		273	288
Woodside township		329	319
PINE COUNTY		4,052	1,365
Chengwatana township		93	115
Hinckley township (*n*)		294	142
Hinckley village (*n*)		618	.....
Kettle River township		377	161
Mission Creek township		85	71
Pine township (*o*)		255	600
Pine village (*o*)		535	.....
Rock Creek township		464	221
Royalton township		342	55
Sandstone village (*n*)		517	.....
Windermere township (*i*)		472	.....
PIPESTONE COUNTY		5,132	2,092
Altona township		282	145
Burke township		337	152
PIPESTONE COUNTY—Continued.			
Eden township (*p*)		476	134
Edgerton village (*q*)		178	86
Elmer township		314	125
Etna township		147	72
Fountain Prairie township		232	157
Grange township		308	172
Gray township		228	223
Jasper village (*p*)		372	.....
Osborne township (*q*)		267	244
Pipestone village		1,232	222
Rock township		150	103
Sweet township		241	167
Troy township		368	176
POLK COUNTY (*r*)		30,192	11,433
Andover township		204	286
Angus township		171	79
Badger township (*i*)		433	.....
Belgium township (*i*)		83	.....
Black River township (*i*)		262	.....
Brandsvold township (*i*)		580	.....
Bray township (*i*)		114	.....
Brislet township (*i*)		116	.....
Bygland township		433	188
Columbia township (*i*)		451	.....
Crookston city		3,457	1,227
Ward 1	537		
Ward 2	889		
Ward 3	410		
Ward 4	1,333		
Ward 5	288		
Crookston township		251	109
East Grand Forks city (*s*)		795	.....
Ward 1	196		
Ward 2	128		
Ward 3	59		
Ward 4	412		
Eden township (*i*)		210	.....
Emardsville township (*i*)		84	.....
Euclid township		262	200
Fairfax township (*i*)		295	.....
Fanny township (*i*)		158	.....
Farley township (*i*)		176	.....
Fertile village (*t*)		273	.....
Fisher township (*u*)		385	583
Fisher village (*u*)		481	239
Fosston village (*v*)		207	.....
Garden township (*i*)		638	.....
Garfield township (*w*)		615	.....
Gentilly township (*i*)		514	.....
Gervais township (*i*)		277	.....
Godfrey township (*i*)		516	.....
Grand Forks township (*s*)		330	.....
Grove Park township (*i*)		305	.....
Hammond township (*i*)		100	.....
Higdem township (*x*)		541	200
Hill River township (*i*)		446	.....
Hubbard township (*i*)		530	.....
Huntsville township (*y*)		629	724
Kertsonville township (*i*)		250	.....
Keystone township (*i*)		243	.....
King township (*i*)		747	.....
Knute township (*i*)		565	.....
Lake Pleasant township		345	164
Lambert township (*i*)		401	.....

a Fergus Falls village, formerly in Fergus Falls township, incorporated as a city since 1880.
b Formerly township 132, range 38.
c Formerly township 133, range 49.
d Henning village organized from part of East Battle Lake (now Henning) township since 1880.
e Formerly township 136, range 37.
f Formerly township 135, range 42.
g New York Mills village organized from part of New York Mills (now Newton) township since 1880.
h Organized from parts of Buse and Western townships since 1880.
i Organized since 1880.
j Formerly township 137, range 36.
k Pelican Rapids village organized from part of Pelican township since 1880.
l Perham village, formerly in Perham township, incorporated since 1880.
m Part taken to form Orwell township since 1880.
n Hinckley and Sandstone villages organized from part of Hinckley township since 1880.
o Pine village organized from part of Pine township since 1880.
p Jasper village organized from part of Eden township since 1880.
q Edgerton village, formerly in Osborne township, incorporated since 1880.
r Anthony, Fossum, Green Meadow, Halstad, Hendrum, Lake Ida, McDonaldsville, Mary, Shely, Strand, and Wankon townships (population 2,921 in 1880) taken to form Norman county in 1881; certain townships, with an aggregate population of 3,395, were not separately returned in 1880; part of White Earth Indian reservation (population 186 in 1880) not separately returned in 1890.
s Organized from part of Huntsville township since 1880.
t Organized from part of Garfield township since 1880.
u Fisher village, formerly Fisher Landing in Fisher township, incorporated since 1880.
v Organized from part of Rosebud township since 1880.
w Organized since 1880; part taken to form Fertile village.
x Formerly Riddervold.
y Parts taken to form East Grand Forks city and Grand Forks township since 1880.

TABLE 3.—AGGREGATE POPULATION BY MINOR CIVIL DIVISIONS—Continued.

MINNESOTA—Continued.

MINOR CIVIL DIVISIONS.	1890	1880
POLK COUNTY—Continued.		
Lessor township (a)	515	.....
Liberty township (a)	275	.....
Louisville township (a)	467	.....
Lowell township	498	329
Neshit township (a)	248	.....
Norden township (a)	309	.....
Northland township (a)	287	.....
North township (b)	95	.....
Numedal township (a)	90	.....
Onstad township (a)	178	.....
Parnell township (a)	140	.....
Polk Center township (a)	307	.....
Poplar River township (a)	378	.....
Queen township (a)	373	.....
Red Lake Falls township (c)	306	.....
Red Lake Falls village (d)	774	32
Reis township	203	208
River Falls township (e)	259	.....
Rocksbury township (a)	425	.....
Roome township	391	121
Rosebud township (f)	620	.....
Russia township (a)	166	.....
St. Hilaire village (g)	193	.....
Sanders township (a)	383	.....
Sandsville township (a)	127	.....
Slettin township (a)	533	.....
Sullivan township	238	178
Tabor township (a)	388	.....
Terrebonne township	419	155
Thief River Falls village (h)	191	.....
Tilden township (a)	219	.....
Township 147, range 47	59	.....
Township 150, range 40	130	.....
Township 151, range 41	37	.....
Township 152, range 41	43	.....
Township 153, range 46	36	.....
Township 154, range 46	14	.....
Tynsid township	280	180
Vineland township (a)	471	.....
Winger township (a)	599	.....
Woodside township (a)	351	.....
Wyandotte township (a)	204	.....
POPE COUNTY	10,032	5,874
Bangor township (a)	280	.....
Barsness township	369	282
Ben Wade township	790	494
Blue Mounds township	565	315
Chippewa Falls township	449	273
Gilchrist township	378	333
Glenwood township (i)	410	464
Glenwood village (i)	627	.....
Grove Lake township	403	381
Hoff township	417	283
Lake Johanna township	358	253
Langhei township	512	297
Leven township (j)	371	207
Minnewaska township (a)	210	.....
New Prairie township	543	217
Nora township	611	309
Reno township	468	342
Rolling Fork township	399	296
Starbuck village (k)	224	.....
Villard village (j)	203	.....
Walden township	435	323
Westport township	457	291
White Bear Lake township (k)	553	514

MINOR CIVIL DIVISIONS.	1890	1880
RAMSEY COUNTY	139,796	45,890
Monndsview township, including New Brighton village.	1,047	573
New Brighton village	355	.....
New Canada township (l)	1,276	994
North St. Paul village (l)	1,099	.....
Rose township	825	877
St. Paul city (m)	133,156	41,473
Ward 1	17,080	
Ward 2	13,667	
Ward 3	7,514	
Ward 4	12,642	
Ward 5	15,119	
Ward 6	14,767	
Ward 7	10,134	
Ward 8	23,337	
Ward 9	13,257	
Ward 10	3,019	
Ward 11	2,620	
White Bear Lake village	1,356	435
White Bear township	1,037	700
REDWOOD COUNTY	9,386	5,375
Brookville township	582	326
Charlestown township	546	304
Delhi township	391	156
Gales township	272	195
Granite Rock township (n)	140	50
Honner township	167	96
Johnsonville township	249	124
Kintire township	253	71
Lamberton township	350	224
Lamberton village	202	149
Morgan township (o)	196	56
Morgan village (o)	301	.....
New Avon township	284	140
North Hero township	255	196
Paxton township	423	259
Redwood Falls township	189	100
Redwood Falls village	1,238	981
Sheridan township	317	155
Sherman township	249	142
Springdale township	299	307
Sundown township	453	231
Swedes Forest township	370	251
Three Lakes township	274	102
Underwood township	238	157
Vail township	213	61
Vesta township	199	53
Walnut Grove village	127	153
Waterbury township	175	54
Westline township	141	168
Willow Lake township	293	114
RENVILLE COUNTY	17,099	10,791
Bandon township	827	454
Beaver Falls township	614	585
Birch Cooley township (p)	653	681
Bird Island township (q)	278	537
Bird Island village (q)	441	289
Boon Lake township	578	454
Brookfield township	227	178
Buffalo Lake village } (r)	457	...
Preston Lake township } (r)		256
Cairo township (s)	659	402
Camp township	622	585
Crooks township (a)	256	.....
Emmett township (t)	625	812

a Organized since 1880.

b Organized since 1880; part taken to form Thief River Falls village.

c Not separately returned in 1880; Red Lake Falls village, formerly in Red Lake Falls township, incorporated since 1880.

d Formerly in Red Lake Falls township; incorporated since 1880.

e Organized since 1880; part taken to form St. Hilaire village.

f Organized since 1880; part taken to form Fosston village.

g Organized from part of River Falls township since 1880.

h Organized from part of North township since 1880.

i Glenwood village organized from part of Glenwood township since 1880.

j Villard village organized from part of Leven township since 1880.

k Starbuck village organized from part of White Bear Lake township since 1880.

l North St. Paul village organized from part of New Canada township since 1880.

m McLean and Reserve townships (population 838 in 1880) annexed since 1880.

n Formerly township 111, range 38.

o Morgan village organized from part of Morgan township in 1887.

p Parts taken to form Franklin and Morton villages since 1880.

q Bird Island and Olivia villages, formerly in Bird Island township, incorporated since 1880.

r Not separately returned; Buffalo Lake village organized from part of Preston Lake township since 1880.

s Part taken to form Fairfax village since 1880.

t Renville village, formerly in Emmett township, incorporated since 1880.

TABLE 3.—AGGREGATE POPULATION BY MINOR CIVIL DIVISIONS—Continued.

MINNESOTA—Continued.

MINOR CIVIL DIVISIONS.	1890	1880
RENVILLE COUNTY—Continued.		
Ericson township	558	343
Fairfax village (*a*)	351	.....
Flora township	734	602
Franklin village (*b*)	284	.....
Hawk Creek township	687	609
Hector township (*c*)	369	394
Hector village (*c*)	354	196
Henryville township	644	337
Kingman township	132	78
Martinsburg township	360	150
Melville township	364	161
Morton village (*b*)	453	.....
Norfolk township	426	296
Olivia village (*d*)	263	48
Osceola township	153	72
Palmyra township	552	308
Renville village (*e*)	413	232
Sacred Heart township (*f*)	1,098	1,171
Sacred Heart village (*f*)	327	76
Troy township	426	167
Wang township	876	675
Wellington township	586	335
Winfield township	452	149
RICE COUNTY	23,968	22,481
Bridgewater township (*g*)	1,058	1,683
Cannon township	1,057	1,188
Dundas village (*g*)	554	589
Erin township	910	846
Faribault city	6,520	5,415
Ward 1	2,121	
Ward 2	1,547	
Ward 3	1,280	
Ward 4	1,572	
Forest township	822	853
Morristown township, including Morristown village	1,557	1,422
Morristown village	517	517
Northfield township, incl. Northfield city	3,485	3,150
Northfield city	2,659	2,296
Ward 1	895	
Ward 2	737	
Ward 3	1,027	
Richland township	743	957
Shieldsville township	875	771
Veseli village (*h*)	182	.....
Walcott township	1,028	825
Warsaw township	867	1,018
Webster township	1,010	872
Wells township	979	1,100
Wheatland township (*h*)	1,448	1,464
Wheeling township	873	917
ROCK COUNTY	6,817	3,669
Battle Plain township	248	142
Beaver Creek township (*i*)	633	483
Beaver Creek village (*i*)	232	37
Clinton township	473	237
Denver township	290	104
Kanaranzi township	343	192
Luverne township	394	221
Luverne village	1,466	679
Magnolia township	407	240
Martin township	1,010	545
Mound township	325	244
Rose Dell township	307	196
Springwater township	415	198
Vienna township	274	188

MINOR CIVIL DIVISIONS.	1890	1880
ST. LOUIS COUNTY (*j*)	44,862	4,504
Breitung township (*k*)	1,784	.....
Canosia township (*l*)	170	.....
Duluth city (*m*)	33,115	838
Ward 1	3,255	
Ward 2	2,227	
Ward 3	9,832	
Ward 4	8,730	
Ward 5	5,623	
Ward 6	3,448	
Duluth township (*n*)	345	160
Ely village (*k*)	901	.....
Fond du Lac township (*o*)	525	150
Fond du Lac village (*o*)		200
Gnesen township	191	29
Herman township	492	293
Industrial township (*l*)	61	.....
Lakeside village (*n*)	897	.....
Morse township (*k*)	702	.....
New Independence township (*l*)	85	.....
Oneota township (*p*)	74	123
Rice Lake township	100	63
Tower city (*k*)	1,110	.....
West Duluth village (*p*)	3,368	.....
Remainder of county not returned by townships.	942	.....
SCOTT COUNTY	13,831	13,516
Belle Plaine borough	814	629
Belle Plaine township	980	1,054
Blakely township	857	799
Cedar Lake township	879	944
Credit River township	347	383
Eagle Creek township	716	759
Glendale township	327	375
Helena township (*q*)	1,245	1,383
Jackson township	209	270
Jordan village	1,233	915
Louisville township	422	408
Newmarket township	1,009	955
New Prague village (part of)	556	187
Total for New Prague village (*q*), in Lesueur and Scott counties.	955	384
St. Lawrence township	334	297
Sand Creek township	1,045	1,168
Shakopee city	1,757	2,011
Ward 1	604	
Ward 2	625	
Ward 3	528	
Spring Lake township	1,101	1,166
SHERBURNE COUNTY	5,908	3,855
Baldwin township	285	256
Becker township	758	500
Big Lake township	574	330
Bluehill township	280	255
Clear Lake township	562	302
Elk River township	389	260
Elk River village	679	635
Haven township (*r*)	379	290
Livonia township	388	321
Orrock township	469	358
Palmer township	204	105
St. Cloud city (ward 7) (*r*)	495	.....
Total for St. Cloud city (*s*), in Benton, Sherburne, and Stearns counties.	7,686	2,462
Ward 1	1,645	
Ward 2	1,091	
Ward 3	1,715	
Ward 4	1,947	

a Organized from part of Cairo township since 1880.

b Organized from part of Birch Cooley township since 1880.

c Hector village, formerly in Hector township, incorporated since 1880.

d Formerly in Bird Island township; incorporated since 1880.

e Formerly in Emmett township; incorporated since 1880.

f Sacred Heart village, formerly in Sacred Heart township, incorporated since 1880.

g Dundas village, formerly in Bridgewater township, incorporated since 1880.

h Veseli village organized from part of Wheatland township since 1880.

i Beaver Creek village, formerly in Beaver Creek township, incorporated in 1884.

j Vermilion Lake township (population 3 in 1880) taken to form Breitung and Morse townships, Ely village, and Tower city since 1880.

k Organized from part of Vermilion Lake township since 1880.

l Organized since 1880.

m Duluth village (population 2,645 in 1880) annexed since 1880.

n Lakeside village organized from part of Duluth township since 1880.

o Not separately returned.

p West Duluth village organized from part of Oneota township since 1880.

q New Prague village, formerly Prague, incorporated in 1877; given as in Lanesburg township, Lesueur county, and Helena township, Scott county, in 1880.

r Part of Haven township taken to form ward 7 of St. Cloud city since 1880.

s In 1880 in Stearns county only.

TABLE 3.—AGGREGATE POPULATION BY MINOR CIVIL DIVISIONS—Continued.

MINNESOTA—Continued.

MINOR CIVIL DIVISIONS.		1890	1880
SHERBURNE COUNTY—Continued.			
Total for St. Cloud city, etc.—Cont'd.			
Ward 5	156		
Ward 6	637		
Ward 7	495		
Santiago township		446	243
SIBLEY COUNTY		15,199	10,637
Alfsborg township (a)		631	477
Arlington township (b)		925	916
Arlington village (b)		417	.....
Bismarck township		639	261
Cornish township		700	274
Dryden township (c)		656	625
Faxon township		498	558
Gaylord village (c)		387	.....
Gibbon village (d)		282	.....
Grafton township		562	259
Green Isle township		892	878
Green Isle village (e)		219	.....
Henderson city		909	964
Henderson township		719	684
Jessenland township		871	973
Kelso township		1,033	716
Moltke township		553	145
New Auburn township		980	670
Severance township (d)		650	331
Sibley township		731	499
Transit township		684	527
Washington Lake township (e)		823	880
Winthrop village (a)		438	.....
STEARNS COUNTY		34,844	21,956
Albany township		1,092	580
Ashley township		494	247
Avon township		644	468
Belgrade village (f)		306	.....
Brockway township		923	743
Collegeville township		506	318
Crow Lake township		438	225
Crow River township (f)		417	137
Eden Lake township		641	325
Fairhaven township		606	420
Farming township		623	285
Getty township		619	538
Grove township		738	726
Holding township		1,021	603
Krain township		734	214
Lake George township		457	185
Lake Henry township		548	346
Lesauk township		305	293
Luxemburg township		860	299
Lynden township		396	286
Maine Prairie township		1,186	1,105
Melrose township (g)		485	611
Melrose village (g)		780	.....
Millwood township		519	283
Munson township		973	810
North Fork township		683	470
Oak township		931	682
Paynesville township (h)		597	405
Paynesville village (h)		352	127
Raymond township		478	389
Rockville township		569	560
St. Augusta township		791	798
St. Cloud city (wards 1, 2, 3, and 4)		6,398	2,462
Total for St. Cloud city (i), in Benton, Sherburne, and Stearns counties.		7,686	2,462
Ward 1	1,645		
Ward 2	1,091		
Ward 3	1,715		
Ward 4	1,947		
Ward 5	156		
Ward 6	637		
Ward 7	495		

MINOR CIVIL DIVISIONS.		1890	1880
STEARNS COUNTY—Continued.			
St. Cloud township		774	598
St. Joseph township		562	571
St. Joseph village		503	292
St. Martin township		692	516
St. Wendel township		531	510
Sauk Center city		1,695	1,201
Ward 1	581		
Ward 2	1,114		
Sauk Center township		517	398
Springhill township		771	548
Wakefield township		938	848
Zion township		751	661
STEELE COUNTY		13,232	12,460
Aurora township		754	600
Berlin township		739	683
Blooming Prairie township		686	562
Blooming Prairie village		308	338
Clinton Falls township		503	502
Deerfield township		793	858
Havana township		791	851
Lemond township		672	648
Medford township		554	761
Meriden township		834	809
Merton township		657	756
Owatonna city		3,849	3,161
Ward 1	828		
Ward 2	1,579		
Ward 3	795		
Ward 4	647		
Owatonna township		556	584
Somerset township		878	811
Summit township		658	536
STEVENS COUNTY		5,251	3,911
Baker township (j)		98	123
Darnen township		322	250
Donnelly township		296	211
Eldorado township (k)		139	127
Everglade township (l)		158	54
Framnas township		362	247
Hancock village		218	91
Hodges township		165	306
Horton township		181	212
Moore township		220	236
Morris township		237	269
Morris village		1,266	743
Pepperton township		147	196
Rendsville township		304	231
Scott township		289	202
Stevens township		240	101
Swan Lake township (m)		412	210
Synnes township (n)		197	102
SWIFT COUNTY		10,161	7,473
Appleton township		199	232
Appleton village		994	400
Benson township		474	405
Benson village		877	456
Camp Lake township		609	377
Cashel township		273	248
Clontarf township		342	266
Dublin township (o)		154	484
Edison township (p)		380	365
Fairfield township		450	304
Hayes township		576	409
Hegbert township		368	336
Kerkhoven township		638	440
Kerkhoven village (q)		299	94
Kildare township		420	556
Marysland township		248	218
Moyer township		388	258

a Winthrop village organized from part of Alfsborg township since 1880.
b Arlington village organized from part of Arlington township since 1880.
c Gaylord village organized from part of Dryden township since 1880.
d Gibbon village organized from part of Severance township since 1880.
e Green Isle village organized from part of Washington Lake township since 1880.
f Belgrade village organized from part of Crow River township since 1880.
g Melrose village organized from part of Melrose township since 1880.
h Paynesville village, formerly in Paynesville township, incorporated since 1880.
i In 1880 in Stearns county only.
j Formerly township 124, range 44.
k Formerly township 126, range 44.
l Formerly township 125, range 44.
m Formerly Sahlmark.
n Given as Symes in 1880.
o Part taken to form Murdock village since 1880.
p Formerly New Posen.
q Formerly in Pillsbury township; incorporated since 1880.

TABLE 3.—AGGREGATE POPULATION BY MINOR CIVIL DIVISIONS—Continued.

MINNESOTA—Continued.

MINOR CIVIL DIVISIONS	1890	1880
SWIFT COUNTY—Continued.		
Murdock village (*a*)	130	.....
Pillsbury township (*b*)	314	231
Shible township	343	233
Sixmile Grove township	291	269
Swenoda township	270	200
Tara township	267	225
Torning township	453	356
Westbank township	404	205
TODD COUNTY	12,930	6,133
Bartlett township (*c*) } (*e*)	670	...
Stowe Prairie township (*d*) } (*e*)		393
Bertha township	456	247
Birchdale township	385	266
Browerville village (*f*)	86	.....
Burleene township (*g*)	117	.....
Burnhamsville township	779	392
Eagle Valley township	696	156
Fawn Lake township (*g*)	128	.....
Germania township	256	81
Gordon township	725	425
Grey Eagle township	408	150
Hartford township (*f*)	1,051	534
Iowa township (*g*)	456	.....
Kandota township	298	244
Leslie township	510	199
Little Sauk township	594	363
Long Prairie township } (*h*)	1,206	570
Long Prairie village } (*h*)		220
Moran township	273	464
Reynolds township	443	470
Round Prairie township	503	440
Staples township (*g*), incl. Presto village	842	.....
Presto village	585	.....
Villard township (*g*)	225	.....
Ward township	634	248
West Union township	537	407
Wykeham township, incl. Eagle Bend vill.	652	84
Eagle Bend village	306	.....
TRAVERSE COUNTY (*i*)	4,516	1,507
Arthur township	321	.....
Browns Valley village (*j*)	498	64
Clifton township	179	.....
Croke township	223	.....
Dallymount township	162	.....
Folsom township (*j*)	175	.....
Lake Valley township (*k*)	379	.....
Leonardsville township	241	.....
Monson township	364	.....
Parnell township	318	.....
Redpath township	180	.....
Tara township	264	.....
Taylor township	263	.....
Tintah township	158	.....
Walls township	287	.....
Wheaton village (*k*)	383	.....
Windsor township	121	.....
WABASHA COUNTY	16,972	18,206
Chester township	973	1,067
Elgin township	885	940
Gillford township	825	955
Glasgow township	566	694
Greenfield township } (*e*)	736	476
Kellogg village } (*e*)		221
Highland township	738	858
Hyde Park township	472	423
Lake city	2,128	2,596
Ward 1	1,108	
Ward 2	1,020	

MINOR CIVIL DIVISIONS.	1890	1880
WABASHA COUNTY—Continued.		
Lake township	393	445
Mazeppa township } (*e*)	797	377
Mazeppa village } (*e*)		460
Minneiska township (*l*)	254	385
Minneiska village (*l*)	325	.....
Mount Pleasant township	662	642
Oakwood township	764	988
Pepin township	369	365
Plainview township } (*e*)	1,392	675
Plainview village } (*e*)		668
Reads village	446	579
Wabasha city	2,487	2,088
Ward 1	789	
Ward 2	1,120	
Ward 3	578	
Watopa township	467	637
West Albany township	621	829
Zumbro township	672	838
WADENA COUNTY	4,053	2,080
Aldrich township (*m*)	321	592
Blueberry township (*g*)	99	.....
Bullard township (*g*)	95	.....
Leaf River township	321	323
Red Eye township (*g*)	92	.....
Rockwood township (*g*)	183	.....
Shell River township (*g*)	183	.....
Thomastown township	387	251
Verndale village (*m*)	635	.....
Wadena township	457	430
Wadena village	895	307
Wing River township	385	177
WASECA COUNTY	13,313	12,385
Alton township	1,042	947
Blooming Grove township	847	807
Byron township	418	418
Freedom township	910	989
Iosco township	942	1,058
Janesville township	950	752
Janesville village	921	1,021
New Richland township	764	746
New Richland village	423	304
Otisco township	934	916
St. Mary township	699	767
Vivian township	618	544
Waseca city	2,482	1,708
Ward 1	797	
Ward 2	832	
Ward 3	853	
Wilton township	743	767
Woodville township	620	641
WASHINGTON COUNTY	25,992	19,563
Afton township	1,097	928
Baytown township (*n*), incl. Oak Park vill.	797	1,252
Oak Park village	390	159
Cottage Grove township	717	783
Denmark township	725	711
Forest Lake township	536	233
Grant township	687	518
Lakeland township, incl. Lakeland village	880	732
Lakeland village	523	303
Marine township	1,687	1,467
Marine village	679	460
Newport township, including St. Paul Park village. } (*o*)	1,691	342
St. Paul Park village 1,173 } (*o*)		
Newport village } (*o*)		...
Oakdale township	964	841
Oneka township	717	379

a Organized from part of Dublin township since 1880.
b Kerkhoven village, formerly in Pillsbury township, incorporated since 1880.
c Organized from part of Stowe Prairie township since 1880.
d Part taken to form Bartlett township since 1880.
e Not separately returned.
f Browerville village organized from part of Hartford township since 1880.
g Organized since 1880.
h Not separately returned; Long Prairie village, formerly in Long Prairie township, incorporated since 1880.
i Not divided into townships in 1880.
j Browns Valley village, formerly in Folsom township, incorporated since 1880.
k Wheaton village organized from part of Lake Valley township since 1880.
l Minneiska village organized from part of Minneiska township since 1880.
m Verndale village organized from part of Aldrich township since 1880.
n South Stillwater village, formerly in Baytown township, incorporated since 1880.
o Not separately returned; Newport village organized from part of Newport township since 1880.

TABLE 3.—AGGREGATE POPULATION BY MINOR CIVIL DIVISIONS—Continued.

MINNESOTA—Continued.

MINOR CIVIL DIVISIONS.	1890	1880
WASHINGTON COUNTY—Continued.		
South Stillwater village (*a*)	1,304	601
Stillwater city	11,260	9,055
Ward 1	3,703	
Ward 2	3,235	
Ward 3	4,322	
Stillwater township	1,085	693
Woodbury township	1,166	1,169
WATONWAN COUNTY	7,746	5,104
Adrian township	443	317
Antrim township	573	430
Butterfield township	366	149
Fieldon township	487	383
Long Lake township	538	369
Madelia township	541	578
Madelia village	852	489
Nelson township	733	462
Odin township	543	500
Riverdale township	509	301
Rosendale township	369	211
St. James township	473	282
St. James village	939	444
South Branch township	380	189
WILKIN COUNTY	4,346	1,906
Akron township (*b*)	330	.....
Andrea township (*b*)	107	.....
Atherton township	210	95
Bradford township (*c*)	109	.....
Brandrup township (*d*)	225	.....
Breckinridge township (*e*)	300	436
Breckinridge village (*f*)	655	.....
Campbell township (*g*)	407	493
Champion township (*c*)	208	.....
Deerhorn township (*h*)	147	.....
McCauleyville township (*i*)	270	291
Manston township	241	237
Mitchell township (*j*)	152	.....
Prairieview township	283	156
Roberts township (*j*)	204	.....
Rothsay village (*k*)	174	.....
Tanberg township (*k*)	324	198
WINONA COUNTY	33,797	27,197
Dreshach township	525	326
Elba township	645	754
Fremont township	798	893
Hart township	818	906
Hillsdale township	549	584
Homer township	867	860
Lewiston village	324	241
Mount Vernon township	545	703
New Hartford township	803	1,004
Norton township	776	827
Pleasant Hill township	791	819
Richmond township	252	284
Rollingstone township	923	808
St. Charles city	1,178	1,155
St. Charles township	661	740
Saratoga township	724	907
Utica township	968	1,094
Warren township	837	1,006
Whitewater township	706	659
Wilson township	1,013	1,066
WINONA COUNTY—Continued		
Winona city	18,208	10,208
Ward 1	5,983	
Ward 2	2,432	
Ward 3	3,605	
Ward 4	6,188	
Winona township	275	592
Wiscoy township	611	761
WRIGHT COUNTY	24,164	18,104
Albion township	1,373	786
Annandale village (*l*)	211	.....
Buffalo township	719	575
Buffalo village	606	143
Chatham township	498	274
Clearwater township (*m*)	451	658
Clearwater village (*m*)	248	218
Cokato township	1,551	1,342
Cokato village	362	274
Corinna township (*l*)	564	386
Delano village	889	407
Frankfort township	1,148	868
Franklin township	1,169	1,598
French Lake township	1,189	589
Howard village	610	477
Maple Lake township	899	576
Marysville township	1,242	1,112
Middleville township	1,300	1,174
Monticello township	729	616
Monticello village	503	290
Montrose village	214	141
Moritzius village	161	104
Otsego township	819	740
Rockford township	1,175	901
Silver Creek township	657	381
Southside township	706	312
Stockholm township	1,412	1,126
Victor township	1,159	1,093
Waverly village	370	124
Woodland township	1,229	1,037
YELLOW MEDICINE COUNTY	9,854	5,884
Burton township	242	143
Canby village	470	331
Clarkfield village (*n*)	178	.....
Echo township	347	110
Florida township	189	155
Fortier township (*o*)	190	66
Friendship township (*n*)	348	178
Granite Falls city	800	578
Hammer township	315	238
Hazle Run township	163	117
Lisbon township	682	573
Minnesota Falls township	368	306
Normania township	529	253
Norman township	378	340
Omro township	407	139
Oshkosh township	349	207
Otis township	36	48
Posen township	351	133
Sannes township	801	426
Sioux Agency township	392	171
Stony Run township	679	630
Swede Prairie township	304	152
Tyro township	290	147
Wergeland township	403	215
Wood Lake township	643	228

a Formerly in Baytown township; incorporated since 1880.
b Organized from part of Breckinridge township since 1880.
c Organized from part of Campbell township since 1880.
d Organized from parts of Breckinridge and Campbell townships since 1880.
e Parts taken to form Akron, Andrea, and Brandrup townships and Breckinridge village since 1880.
f Organized from part of Breckinridge township since 1880.
g Parts taken to form Bradford, Brandrup, and Champion townships since 1880.
h Organized since 1880.
i Parts taken to form Mitchell and Roberts townships since 1880.
j Organized from part of McCauleyville township since 1880.
k Rothsay village organized from part of Tanberg township since 1880.
l Annandale village organized from part of Corinna township since 1880.
m Clearwater village, formerly in Clearwater township, incorporated since 1880.
n Clarkfield village organized from part of Friendship township in 1887.
o Formerly township 114, range 46.

TABLE 3.—AGGREGATE POPULATION BY MINOR CIVIL DIVISIONS—Continued.

MISSISSIPPI.

MINOR CIVIL DIVISIONS.	1890	1880
ADAMS COUNTY	26,031	22,649
Beat 1, including Natchez city	15,393	12,058
Natchez city	10,101	7,058
Ward 1	2,351	
Ward 2	4,329	
Ward 3	1,736	
Ward 4	1,685	
Beat 2	2,574	2,600
Beat 3	1,930	1,834
Beat 4	2,850	2,679
Beat 5	3,284	3,478
ALCORN COUNTY	13,115	14,272
Beat 1, including Corinth city and Wenasogo town (a).	3,811	4,174
Corinth city	2,111	2,275
Ward 1	270	
Ward 2	952	
Ward 3	193	
Ward 4	554	
Ward 5	142	
Beat 2	2,634	2,567
Beat 3, including Rienzi town (a)	2,136	2,713
Beat 4, including Kossuth town	2,384	2,938
Kossuth town	165	132
Beat 5	2,150	1,880
AMITE COUNTY	18,198	14,004
Beat 1, including Liberty town (a)	4,161	3,823
Beat 2	3,483	2,648
Beat 3, including Gloster town	4,779	2,798
Gloster town	1,142	.....
Beat 4	3,183	2,586
Beat 5, including Gillsburg town	2,592	2,149
Gillsburg town	95	.....
ATTALA COUNTY	22,213	19,988
Beat 1. Kosciusko, incl. Kosciusko town.	4,968	4,230
Kosciusko town	1,394	1,126
Beat 2. Northeast, incl. McCool town	3,752	3,122
McCool town	246	.....
Beat 3. Mitchell Mills	3,766	3,166
Beat 4. Newport, including Newport and Sallis towns.	5,172	5,724
Newport town	52	107
Sallis town	156	132
Beat 5. Center	4,555	3,746
BENTON COUNTY	10,585	11,023
Beat 1	2,121	2,082
Beat 2, including Lamar town (a) and Michigan city.	3,095	3,803
Michigan city	129	91
Beat 3, including Ashland town	2,227	2,557
Ashland town	138	174
Beat 4	1,175	1,242
Beat 5, including Hickory Flat town	1,967	1,339
Hickory Flat town	293	.....
BOLIVAR COUNTY	29,980	18,652
Beat 1	4,729	2,276
Beat 2, including Concordia town (a)	6,817	3,956
Beat 3, incl. Cleveland (a) and Rosedale tns.	7,359	3,980
Rosedale town	376	.....
Beat 4, including Bolivar town	4,159	4,036
Bolivar town	102	.....
Beat 5, incl. Huntington and Shaw towns.	6,916	4,404
Huntington town	155	.....
Shaw town	201	.....
CALHOUN COUNTY	14,688	13,492
Beat 1, including Pittsboro town (a)	3,070	2,915
Beat 2	2,517	2,217
Beat 3, including Banner town (a)	2,939	2,803
Beat 4	3,409	3,103
Beat 5	2,753	2,454
CARROLL COUNTY	18,773	17,795
Beat 1	2,132	1,948
Beat 2	2,411	2,002
Beat 3	4,026	3,690
Beat 4, including Carrollton town	5,365	5,122
Carrollton town	488	394
Beat 5, including Vaiden town	4,839	5,033
Vaiden town	533	526
CHICKASAW COUNTY	19,891	17,905
Beat 1, including Houston town	3,108	2,425
Houston town	893	480
Beat 2, including Houlka town	3,382	5,413
Houlka town	99	.....
Beat 3, including Okolona town	4,694	3,523
Okolona town	2,099	1,858
Beat 4, including Buena Vista and Egypt towns (a).	4,325	3,860
Beat 5, including Atlanta town (a)	4,382	2,684
CHOCTAW COUNTY	10,847	9,036
Beat 1, including Chester town (a)	2,290	2,327
Beat 2	2,490	1,854
Beat 3, including French Camp village	2,214	1,862
French Camp village	267	420
Beat 4, including Weir town (a)	1,338	1,341
Beat 5, including Ackerman town (a)	2,515	1,652
CLAIBORNE COUNTY	14,516	16,768
Beat 1, including Port Gibson town	4,954	4,790
Port Gibson town	1,524	.....
Beat 2	2,366	2,180
Beat 3	2,360	2,466
Beat 4	2,616	4,198
Beat 5, including Martin town	2,220	3,134
Martin town	76	.....
CLARKE COUNTY	15,826	15,021
Beat 1. Quitman, incl. Quitman town	2,492	2,521
Quitman town	395	410
Beat 2. Shubuta, including Shubuta town	4,115	4,324
Shubuta town	589	754
Beat 3. Enterprise, incl. Enterprise tn. (a)	4,690	4,226
Beat 4. Energy	1,750	1,050
Beat 5. Maxville	2,779	2,900
CLAY COUNTY	18,607	17,367
Beat 1	3,006	2,921
Beat 2, including West Point town	5,913	5,251
West Point town	2,762	1,786
Beat 3	3,786	3,668
Beat 4	2,979	3,237
Beat 5	2,923	2,290
COAHOMA COUNTY	18,342	13,568
Beat 1	2,480	1,744
Beat 2, including Friar Point town	4,456	3,333
Friar Point town	674	676
Beat 3, including Jonestown town	3,908	2,919
Jonestown town	286	147
Beat 4, including Clarksdale town	4,743	4,060
Clarksdale town	781	.....
Beat 5	2,755	1,512
COPIAH COUNTY	30,233	27,552
Beat 1, including Hazlehurst town (a)	6,237	7,518
Beat 2, including Beauregard (a) and Wesson towns.	6,530	5,523
Wesson town	3,168	1,707
Beat 3	4,659	3,882
Beat 4	5,426	4,171
Beat 5, including Crystal Springs village	7,381	6,458
Crystal Springs village	997	915

a Not separately returned.

TABLE 3.—AGGREGATE POPULATION BY MINOR CIVIL DIVISIONS—Continued.

MISSISSIPPI—Continued.

MINOR CIVIL DIVISIONS.	1890	1880
COVINGTON COUNTY	8,299	5,993
Beat 1. Williamsburg	1,830	1,164
Beat 2. Watts	1,155	898
Beat 3. Holliday Creek	1,508	974
Beat 4. Mount Carmel	2,239	1,913
Beat 5. Ocoha	1,567	1,044
DE SOTO COUNTY	24,183	22,924
Beat 1 (a), including Olive Branch village	5,960	6,556
Olive Branch village	199	73
Beat 2, including Pleasant Hill town (b)	4,247	3,430
Beat 3	4,819	3,475
Beat 4, including Eudora town	3,483	3,013
Eudora town	106	.....
Beat 5, incl. Hernando city and Love (c) and Nesbitt towns.	5,674	6,450
Hernando city	602	583
Nesbitt town	152	117
FRANKLIN COUNTY	10,424	9,729
Beat 1, incl. Knoxville and Roxie (c) tns	3,314	2,965
Knoxville town	91	.....
Beat 2, including Hamburg town (c)	1,626	2,040
Beat 3, including Meadville town (c)	1,790	1,791
Beat 4	1,847	1,592
Beat 5	1,847	1,341
GREENE COUNTY	3,906	3,194
Beat 1. Leakesville	584	455
Beat 2. State Line	940	942
Beat 3. Washington	957	672
Beat 4. Vernal	845	649
Beat 5. Salem	580	476
GRENADA COUNTY	14,974	12,071
Beat 1, including Grenada town	5,653	4,867
Grenada town	2,416	1,914
Beat 2	3,405	2,476
Beat 3	1,916	1,654
Beat 4, including Hardy Station town (c)	2,058	1,634
Beat 5	1,942	1,440
HANCOCK COUNTY (d)	8,318	6,439
Beat 1. Pearlington, incl. Logtown vill	1,598	1,301
Logtown village	353	.....
Beat 2. Gainesville	1,413	1,295
Beat 3. Yamacraw	1,069	599
Beat 4. Jordan River	1,143	809
Beat 5. Bay St. Louis, including Bay St. Louis and Waveland cities.	3,095	2,435
Bay St. Louis city	1,974	1,978
Ward 1	452	
Ward 2	884	
Ward 3	442	
Ward 4	196	
Waveland city	328	.....
HARRISON COUNTY	12,481	7,895
Beat 1. Biloxi, including Biloxi city	3,839	2,061
Biloxi city	3,234	1,540
Ward 1	708	
Ward 2	1,074	
Ward 3	489	
Ward 4	963	
Beat 2. Mississippi City, incl. Handsboro and Mississippi City towns.	2,695	1,989
Handsboro town	1,021	519
Mississippi City town	534	265
Beat 3. Pass Christian, including Pass Christian and Wolf towns.	3,654	2,702
Pass Christian town	1,795	1,410
Wolf town	471	.....
HARRISON COUNTY—Continued.		
Beat 4	1,317	606
Beat 5	927	537
Cat, Deer, and Ship Islands (e)	49	.....
HINDS COUNTY	39,279	43,958
Beat 1, including Clinton town (c)	6,711	7,173
Beat 2, incl. Bolton and Edwards towns (c)	8,624	8,334
Beat 3, including Utica town	6,327	8,237
Utica town	370	230
Beat 4, incl. Learned and Raymond (c) tns.	5,453	9,121
Learned town	119	.....
Beat 5, incl. Jackson city and Terry tn. (c)	12,164	11,093
Jackson city	5,920	5,204
Ward 1	1,298	
Ward 2	2,223	
Ward 3	1,126	
Ward 4	1,273	
HOLMES COUNTY	30,970	27,164
Beat 1, incl. Franklin (c), Grays Mill (c), and Lexington towns.	6,127	5,497
Lexington town	1,075	798
Beat 2, including Durant, Emory (c), and West Station (c) towns.	5,813	5,044
Durant town	1,259	724
Beat 3, including Ebenezer, Goodman, and Pickens (c) towns.	3,679	5,583
Ebenezer town	127	.....
Goodman town	354	378
Beat 4, incl. Mileston and Thornton tns. (c)	6,881	4,294
Beat 5, incl. Howard and Tchula tns. (c)	8,470	6,746
ISSAQUENA COUNTY	12,318	10,004
Beat 1	2,253	1,400
Beat 2	1,402	1,110
Beat 3	1,958	2,156
Beat 4, including Mayersville town (c)	2,534	2,139
Beat 5, including Duncansby town (c)	4,171	3,199
ITAWAMBA COUNTY	11,708	10,663
Beat 1	2,843	2,153
Beat 2	2,578	2,559
Beat 3	2,113	2,160
Beat 4	1,916	1,769
Beat 5, including Fulton village	2,258	2,022
Fulton village	172	249
JACKSON COUNTY	11,251	7,607
Beat 1. Northeast	1,156	572
Beat 2. Central	755	813
Beat 3. Southeast, incl. Scranton town	5,228	3,654
Scranton town	1,353	1,052
Beat 4. Southwest, incl. Ocean Springs tn.	3,466	2,208
Ocean Springs town	1,148	849
Beat 5. Northwest	638	360
Horn Island (f)	8	.....
JASPER COUNTY	14,785	12,126
Beat 1. Center	3,048	2,790
Beat 2. Northeast	2,660	2,452
Beat 3. Northwest	1,633	1,412
Beat 4. Southwest	2,940	1,939
Beat 5. Southeast, incl. Heidelberg town	4,504	3,533
Heidelberg town	216	.....
JEFFERSON COUNTY	18,947	17,314
Beat 1	2,976	3,409
Beat 2	4,129	3,844
Beat 3, incl. Fayette and Harriston tns. (c)	5,064	4,036
Beat 4	2,825	2,411
Beat 5, including Rodney town	3,953	3,614
Rodney town	702	733

a Pleasant Hill town given as in beat 1 in 1880.
b Not separately returned; given as in beat 1 in 1880.
c Not separately returned.
d Part taken to form Pearl River county in 1890.
e Not located in beats.
f Not located in beat.

TABLE 3.—AGGREGATE POPULATION BY MINOR CIVIL DIVISIONS—Continued.

MISSISSIPPI—Continued.

MINOR CIVIL DIVISIONS.	1890	1880
JONES COUNTY	8,333	3,828
Beat 1. Ellisville, incl. Ellisville town	1,773	381
Ellisville town	961	37
Beat 2. Laurel, including Laurel towu (a)	2,563	1,297
Beat 3. Erata, incl. Sandersville village (a)	1,460	795
Beat 4. Southeast	597	465
Beat 5. Southwest, including Estabutchie village (a).	1,940	890
KEMPER COUNTY	17,961	15,719
Beat 1. Scooba, including Scooba town (a)	4,663	4,362
Beat 2. Oak Grove	3,516	2,766
Beat 3. Moscow	3,412	2,860
Beat 4. Kellis Store	2,972	2,585
Beat 5. Dekalb, including Dekalb town	3,398	3,146
Dekalb town	240	.....
LAFAYETTE COUNTY	20,553	21,671
Beat 1, including Oxford city	4,953	6,121
Oxford city	1,546	1,534
Beat 2	2,321	2,796
Beat 3, including Abbeville town (a)	4,996	5,618
Beat 4. including Taylor town (a)	4,018	3,662
Beat 5, including Paris town (a)	4,265	3,474
LAUDERDALE COUNTY	29,661	21,501
Beat 1. Meridian, including Meridian city	16,925	9,110
Meridian city	10,624	4,008
Ward 1	2,847	
Ward 2	2,141	
Ward 3	3,078	
Ward 4	1,315	
Ward 5	1,243	
Beat 2. Lauderdale, incl. Lauderdale tn	3,571	3,580
Lauderdale town	322	266
Beat 3. Daleville	3,341	3,080
Beat 4. Tunnel Hill	2,610	2,650
Beat 5. Hurricane Creek	3,214	3,081
LAWRENCE COUNTY	12,318	9,420
Beat 1	2,193	2,083
Beat 2	1,076	852
Beat 3	2,020	1,468
Beat 4	4,480	3,003
Beat 5	2,549	2,014
LEAKE COUNTY	14,803	13,146
Beat 1. Edinburg, incl. Edinburg town	3,465	2,392
Edinburg town	123	.....
Beat 2. Carthage, incl. Carthage town	3,390	3,857
Carthage town	322	285
Beat 3. Thomastown	2,276	2,066
Beat 4. Good Hope	1,980	1,800
Beat 5. Walnut Grove, including Walnut Grove towu.	3,692	3,031
Walnut Grove town	166	.....
LEE COUNTY	20,040	20,470
Beat 1, incl. part of Baldwyn town (b)	3,641	3,717
Beat 2, including Saltillo town (a)	3,015	3,564
Beat 3, including Tupelo town	5,095	4,692
Tupelo town	1,477	1,008
Beat 4, including Verona town	4,053	4,677
Verona town	465	596
Beat 5, including Shaunou town	4,236	3,820
Shannon town	329	232
LEFLORE COUNTY	16,869	10,246
Beat 1	3,241	1,864
Beat 2	3,537	2,273

MINOR CIVIL DIVISIONS.	1890	1880
LEFLORE COUNTY—Continued.		
Beat 3, including Greenwood town	3,954	2,117
Greenwood town	1,055	308
Beat 4	2,875	1,965
Beat 5, including Sheppardtown (a) and Sidou towns.	3,262	2,027
Sidon town	119	.....
LINCOLN COUNTY	17,912	13,547
Beat 1, including Bogue Chitto and Brookhaven towns.	7,175	5,733
Bogue Chitto town	300	143
Brookhaven town	2,142	1,615
Beat 2	2,064	1,321
Beat 3	2,423	1,455
Beat 4	2,131	1,643
Beat 5	4,119	3,395
LOWNDES COUNTY	27,047	28,244
Beat 1		4,762
Beat 2, including Columbus city		5,519
Columbus city (c) 4,559		
Ward 1 716		
Ward 2 605		
Ward 3 804 (a)	14,703	
Ward 4 1,579		
Ward 5 303		
Ward 6 552		
Beat 3		3,649
Beat 4, including Crawford town	5,580	6,056
Crawford town	225	304
Beat 5, incl. Artesia and Mayhew towns	6,764	8,258
Artesia town	313	150
Mayhew town	106	197
MADISON COUNTY	27,321	25,866
Beat 1, including Canton city	8,647	8,597
Canton city	2,131	2,083
Beat 2. Vernon, including Flora town	3,615	2,978
Flora town	228	.....
Beat 3. Livingston	5,779	6,002
Beat 4. Sharon	4,018	3,360
Beat 5. Camden	5,262	4,929
MARION COUNTY (d)	9,532	6,901
Beat 1, including Columbia town (a)	2,058	1,659
Beat 2	2,061	1,267
Beat 3	1,471	1,167
Beat 4	1,825	1,447
Beat 5, including Purvis town	2,117	1,361
Purvis town	287	.....
MARSHALL COUNTY	26,043	29,330
Beat 1, including Holly Springs city	7,859	8,823
Holly Springs city	2,246	2,370
Ward 1	486	
Ward 2	377	
Ward 3	366	
Ward 4	452	
Ward 5	565	
Beat 2, including Mount Pleasant town	4,135	6,393
Mount Pleasant town	110	135
Beat 3, including Byhalia town	5,526	6,028
Byhalia town	474	346
Beat 4, including Chulahoma and Wall Hill towns (a).	4,797	4,546
Beat 5, including Bethlehem, Potts Camp, and Waterford towns (a).	3,726	3,540
MONROE COUNTY	30,730	28,553
Beat 1, including Amory and Cotton Gin Port (a) towns.	4,253	3,593
Amory town	739	.....

a Not separately returned.
b Not separately returned; in beat 1, Lee county, and beat 3, Prentiss county.
c Population in 1880, 3,955.
d Part taken to form Pearl River county in 1890.

TABLE 3.—AGGREGATE POPULATION BY MINOR CIVIL DIVISIONS—Continued.

MISSISSIPPI—Continued.

MINOR CIVIL DIVISIONS.	1890	1880
MONROE COUNTY—Continued.		
Beat 2	3,285	3,052
Beat 3	4,374	3,517
Beat 4, including Aberdeen city	12,576	12,456
Aberdeen city	3,449	2,339
Ward 1	410	
Ward 2	320	
Ward 3	738	
Ward 4	582	
Ward 5	622	
Ward 6	777	
Beat 5	6,242	5,935
MONTGOMERY COUNTY	14,459	13,348
Beat 1. Winona, including Winona town	5,482	4,496
Winona town	1,648	1,204
Beat 2. Duck Hill, incl. Duck Hill town	2,661	2,787
Duck Hill town	332	151
Beat 3. Lodi, including Lodi town (a)	2,128	2,046
Beat 4. Mayfield	2,098	1,666
Beat 5. Poplar Creek	2,090	2,353
NESHOBA COUNTY	11,146	8,741
Beat 1. Philadelphia	2,390	1,602
Beat 2. Lee	1,427	992
Beat 3. Moguehesha	2,345	2,051
Beat 4. Hay	3,408	2,698
Beat 5. Riley	1,576	1,398
NEWTON COUNTY	16,625	13,436
Beat 1	3,157	2,596
Beat 2	2,758	2,151
Beat 3, including Conehatta town (a)	3,362	2,744
Beat 4, including Newton town (a)	4,107	2,995
Beat 5, including Hickory town (a)	3,241	2,950
NOXUBEE COUNTY	27,338	29,874
Beat 1	7,684	8,609
Beat 2	4,533	4,537
Beat 3, including Macon town	5,509	6,351
Macon town	1,565	2,074
Beat 4, including Shuqualak town	4,809	4,938
Shuqualak town	601	352
Beat 5, including Brookville town	4,803	5,439
Brookville town	424	284
OKTIBBEHA COUNTY	17,694	15,978
Beat 1, including Starkville town	5,429	4,105
Starkville town	1,725	1,500
Beat 2	3,174	3,506
Beat 3	2,685	1,871
Beat 4, including Sturges town	2,385	2,161
Sturges town	203	.....
Beat 5	4,021	4,335
PANOLA COUNTY	26,977	28,352
Beat 1, including Como town	6,508	7,367
Como town	178	149
Beat 2, including Longtown town (a)	4,484	3,627
Beat 3, incl. Cortland and Pope towns (a)	4,328	4,177
Beat 4	4,752	5,171
Beat 5, incl. Batesville and Sardis towns	6,905	8,010
Batesville town	705	442
Sardis town	1,044	986
PEARL RIVER COUNTY (b)	2,957	.....
Beat 1, including Poplarville town	568	.....
Poplarville town	232	.....
Beat 2	853	.....
Beat 3	705	.....
Beat 4	263	.....
Beat 5	568	.....

MINOR CIVIL DIVISIONS.	1890	1880
PERRY COUNTY	6,494	3,427
Beat 1. Augusta	1,204	885
Beat 2. Monroe, incl. Hattiesburg town	2,375	90
Hattiesburg town	1,172	.....
Beat 3. Tallahala	690	1,005
Beat 4. Thompson Creek	1,124	670
Beat 5. Black Creek	1,101	777
PIKE COUNTY	21,203	16,688
Beat 1	3,807	2,961
Beat 2	3,605	2,608
Beat 3	2,458	2,084
Beat 4, incl. McComb and Summit towns	7,210	5,863
McComb town	2,383	1,982
Summit town	1,587	1,604
Beat 5, incl. Magnolia and Osyka towns	4,123	3,172
Magnolia town	676	567
Osyka town	742	542
PONTOTOC COUNTY	14,940	13,858
Beat 1, including Sherman town	1,933	2,379
Sherman town	79	.....
Beat 2	2,416	1,932
Beat 3, including Toccopola town	3,086	2,477
Toccopola town	190	.....
Beat 4, including Chesterville (a), Plymouth (a), and Pontotoc towns.	3,812	3,801
Pontotoc town	535	447
Beat 5, including Troy town	3,693	3,269
Troy town	175	.....
PRENTISS COUNTY	13,679	12,158
Beat 1, including Booneville town	2,710	2,827
Booneville town	748	603
Beat 2	2,823	2,725
Beat 3, incl. part of Baldwyn town (c)	3,303	2,939
Beat 4, including Marietta town (a)	2,401	1,911
Beat 5	2,442	1,756
QUITMAN COUNTY	3,286	1,407
Beat 1	445	194
Beat 2, including Belen town	1,225	334
Belen town	184	.....
Beat 3	700	437
Beat 4	443	242
Beat 5	473	200
RANKIN COUNTY	17,922	16,752
Beat 1. Steen Creek	4,335	3,549
Beat 2. Brandon, including Brandon town	4,025	4,195
Brandon town	835	864
Beat 3. Fannin	2,831	2,926
Beat 4. Pelahatchie, incl. Pelahatchie tn	2,873	2,574
Pelahatchie town	139	117
Beat 5. Cato, including Cato town (a)	3,858	3,508
SCOTT COUNTY	11,740	10,845
Beat 1, including Forest, Harperville, and Hillsboro villages.	3,230	2,787
Forest village	547	.....
Harperville village	138	.....
Hillsboro village	112	.....
Beat 2	1,998	1,614
Beat 3, including Morton village (a)	2,338	2,829
Beat 4	2,354	1,932
Beat 5, including Lake village (a)	1,820	1,683
SHARKEY COUNTY	8,382	6,306
Beat 1	851	543
Beat 2	1,241	749

a Not separately returned.

b Organized from parts of Hancock and Marion counties in 1890.

c Not separately returned; in beat 1, Lee county, and beat 3, Prentiss county.

TABLE 3.—AGGREGATE POPULATION BY MINOR CIVIL DIVISIONS—Continued.

MISSISSIPPI—Continued.

MINOR CIVIL DIVISIONS.	1890	1880
SHARKEY COUNTY—Continued.		
Beat 3, incl. Rolling Fork town (a)	3,200 (a)	1,135
Beat 4		2,305
Beat 5	3,090	1,574
SIMPSON COUNTY	10,138	8,008
Beat 1	2,042	1,488
Beat 2	1,602	1,067
Beat 3	3,246	2,454
Beat 4	1,255	1,209
Beat 5	1,993	1,790
SMITH COUNTY	10,635	8,088
Beat 1	3,576	2,603
Beat 2	1,441	1,054
Beat 3	1,970	1,439
Beat 4	1,863	1,734
Beat 5	1,785	1,258
SUNFLOWER COUNTY (b)	9,384	4,661
Indianola town (in beat 3)	249	.....
TALLAHATCHIE COUNTY	14,361	10,926
Beat 1, including Harrison town (a)	2,497	2,282
Beat 2, including Charleston town	3,070	2,407
Charleston town	412	368
Beat 3	3,729	2,957
Beat 4	3,113	2,167
Beat 5	1,952	1,113
TATE COUNTY	19,253	18,721
Beat 1	3,719	3,163
Beat 2, including Arkabutla town	3,073	2,648
Arkabutla town	148	.....
Beat 3, including Coldwater town	4,081	4,106
Coldwater town	518	397
Beat 4, including Senatobia town	4,161	4,457
Senatobia town	1,077	935
Beat 5	4,219	4,347
TIPPAH COUNTY	12,951	12,867
Beat 1	2,835	3,047
Beat 2, including Ripley town	3,923	3,687
Ripley town	574	637
Beat 3, including Blue Mountain town (a)	2,762	2,642
Beat 4	1,653	1,741
Beat 5	1,778	1,750
TISHOMINGO COUNTY	9,302	8,774
Beat 1, including Iuka town	2,946	2,932
Iuka town	1,019	845
Beat 2, including Burnsville town	1,848	1,995
Burnsville town	318	240
Beat 3	1,189	1,150
Beat 4	1,732	1,338
Beat 5	1,587	1,359
TUNICA COUNTY	12,158	8,461
Beat 1	2,867	2,060
Beat 2, including Tunica town	2,702	849
Tunica town	198	.....
Beat 3, including Austin town (a)	2,576	2,531
Beat 4	2,577	2,321
Beat 5	1,436	700
UNION COUNTY	15,606	13,030
Beat 1	2,482	1,985
Beat 2	2,972	1,668
Beat 3, including New Albany town	4,431	4,208
New Albany town	548	250
UNION COUNTY—Continued.		
Beat 4, including Blue Springs and Poplar Springs towns (a).	4,064	3,548
Beat 5	1,657	1,621
WARREN COUNTY	33,164	31,238
Beat 1, coextensive with Vicksburg city	13,373	11,814
Beat 2	8,286	5,197
Beat 3	4,311	5,640
Beat 4	3,508	4,861
Beat 5	3,686	3,726
WASHINGTON COUNTY	40,414	25,367
Beat 1	4,403	5,968
Beat 2	8,121	4,566
Beat 3, including Greenville town	8,902	7,451
Greenville town	6,658	2,101
Beat 4, including Leland town	14,520	4,381
Leland town	485	.....
Beat 5	4,468	3,001
WAYNE COUNTY	9,817	8,741
Beat 1, including State Line village (a)	1,644	1,760
Beat 2, including Waynesboro village	1,981	1,597
Waynesboro village	458	156
Beat 3	2,690	2,682
Beat 4	2,512	1,948
Beat 5	990	754
WEBSTER COUNTY (c)	12,060	9,534
Beat 1. Walthall, including Eupora and Walthall towns.	2,955	2,098
Eupora town	432	.....
Walthall town	122	101
Beat 2. Cadaretta	2,554	1,820
Beat 3. Greensboro	2,430	2,070
Beat 4. Spring Valley	1,956	1,488
Beat 5. Cumberland, including Cumberland town (a).	2,165	2,058
WILKINSON COUNTY	17,592	17,815
Beat 1, including Woodville town	6,013	5,578
Woodville town	950	965
Beat 2	3,789	5,311
Beat 3, including Centerville town (a)	4,649	4,301
Beat 4	1,483	949
Beat 5	1,658	1,676
WINSTON COUNTY	12,089	10,087
Beat 1. Louisville, incl. Louisville town.	3,433	2,467
Louisville town	484	418
Beat 2. Southeast	2,643	2,043
Beat 3. Webster	2,540	2,123
Beat 4. Northeast	974	912
Beat 5. Plattsburg	2,499	2,542
YALOBUSHA COUNTY	16,629	15,649
Beat 1, including Coffeeville town	3,340	3,062
Coffeeville town	465	749
Beat 2, including Water Valley town	5,733	5,555
Water Valley town	2,832	2,220
Beat 3, including Oakland town	3,065	2,506
Oakland town	327	288
Beat 4, including Garner Station town	3,112	2,565
Garner Station town	124	166
Beat 5, including Air Mount town (a)	1,379	1,961
YAZOO COUNTY	36,394	33,845
Beat 1, incl. Bentonia and Satartia tns. (a)	7,333	6,264
Beat 2, including Benton town (a)	5,603	5,315
Beat 3, including Yazoo city	11,297	10,604
Yazoo city	3,286	2,542
Ward 1	1,438	
Ward 2	1,848	
Beat 4	6,213	5,746
Beat 5	5,948	5,916

a Not separately returned.

b Details can not be given, as the beats were not separately returned.

c Formerly Sumner.

TABLE 3.—AGGREGATE POPULATION BY MINOR CIVIL DIVISIONS—Continued.

MISSOURI.

MINOR CIVIL DIVISIONS.	1890	1880
ADAIR COUNTY	17,417	15,190
Benton township, incl. Kirksville city	5,455	4,229
Kirksville city	3,510	2,314
Ward 1	1,477	
Ward 2	2,033	
Clay township	2,019	1,832
Liberty township	1,208	1,030
Morrow township	1,472	1,683
Nineveh township	1,409	1,218
Pettis township	1,200	1,113
Polk township	850	716
Salt River township, incl. Brashear town	1,544	1,377
Brashear town	316	164
Walnut township	918	691
Wilson township	1,342	1,301
ANDREW COUNTY	16,000	16,318
Benton township, including Bolckow and Rosendale towns.	2,235	1,926
Bolckow town	405	346
Rosendale town	288	128
Clay township	1,114	1,193
Empire township	1,128	1,283
Jackson township, incl. Fillmore village	1,347	1,541
Fillmore village	261	297
Jefferson township	1,274	1,196
Lincoln township, incl. Amazonia village	1,588	1,737
Amazonia village	282	262
Monroe township	1,153	1,172
Nodaway township, incl. Savannah town	2,670	2,621
Savannah town	1,288	1,206
Platte township	1,595	1,610
Rochester township	1,896	2,039
ATCHISON COUNTY	15,533	14,556
Benton township	693	769
Buchanan township	773	757
Clark township, incl. Fairfax village	2,273	2,037
Fairfax village	329	.....
Clay township, incl. Rockport village	2,176	2,181
Rockport village	934	715
Colfax township (a)	692	.....
Dale township	1,540	1,495
Lincoln township, incl. Westboro village	1,945	1,830
Westboro village	216	.....
Nishnabotna township, incl. Watson town	898	1,158
Watson town	238	213
Polk township	1,690	1,628
Tarkio township (b), incl. Tarkio village	2,061	1,715
Tarkio village	1,156	.....
Templeton township, incl. Phelps town	792	986
Phelps town	203	302
AUDRAIN COUNTY	22,074	19,732
Cuivre township, including Farber and Vandalia villages.	3,919	3,309
Farber village	272	117
Vandalia village	979	501
Loutre township, including Benton and Martinsburg villages.	1,632	1,455
Benton village	109	64
Martinsburg village	276	225
Lynn township, incl. Rush Hill village	1,349	949
Rush Hill village	210	.....
Prairie township, incl. Laddonia village	2,112	1,780
Laddonia village	520	.....
Sailing township	1,741	1,597
Salt River township, incl. Mexico city	8,358	7,773
Mexico city	4,789	3,835
Wilson township	2,963	2,869
BARRY COUNTY	22,943	14,405
Ash township	552	373
Capp Creek township, including part of Monett town.	3,701	1,930
Monett town (part of)	1,644	.....
Total for Monett town, in Capp Creek and King Prairie townships.	1,699	.....
BARRY COUNTY—Continued.		
Crane Creek township	626	848
Exeter township (c), incl. Exeter town	1,069	.....
Exeter town	244	.....
Flat Creek township, incl. Cassville town	2,762	2,432
Cassville town	626	.....
King Prairie township, including part of Monett town.	1,144	1,317
Monett town (part of)	55	.....
Liberty township	1,239	918
McDonald township	1,244	659
Mountain township	1,551	990
Ozark township (c)	792	.....
Pleasant Ridge township (c)	705	.....
Roaring River township	1,097	702
Shellknob township (d) } (f)	1,637	...
White River township (e) } (f)		795
Shoal Creek township, incl. Purdy town	2,357	1,667
Purdy town	325	.....
Sugar Creek township, incl. Seligman vill.	1,053	1,774
Seligman village	242	.....
Washburn township (c), including Washburn town (f).	1,414	.....
BARTON COUNTY	18,504	10,332
Barton township	938	604
Central township, including Iantha town.	1,208	447
Iantha town	206	.....
Doylesport township	933	832
Golden township, including Golden town.	1,615	813
Golden town	773	139
Lamar township, including Lamar town	4,412	2,209
Lamar town	2,860	907
Leroy township	677	657
Milford township, incl. Milford town	995	930
Milford town	145	.....
Nashville township	965	456
Newport township	806	518
North Fork township	880	755
Ozark township, including Liberal town	1,540	250
Liberal town	546	.....
Richland township, incl. Keuoma town	1,588	1,068
Kenoma town	92	.....
Southwest township, including Minden Mines town.	1,169	440
Minden Mines town	219	.....
Union township, incl. Irwin town (f)	778	353
BATES COUNTY	32,223	25,381
Charlotte township	972	966
Deepwater township	1,014	1,096
Deer Creek township, incl. Adrian town	1,228	976
Adrian town	613	.....
East Boone township (g)	771	.....
Elkhart township	688	632
Grand River township	583	679
Homer township	1,016	842
Howard township, including Hume and Sprague towns.	1,479	515
Hume town	486	.....
Sprague town	267	.....
Hudson township	1,209	1,434
Lone Oak township	841	1,244
Mingo township	623	735
Mound township	614	586
Mount Pleasant township, including Butler city.	3,831	3,428
Butler city	2,812	2,162
New Home township	2,863	1,473
Osage township, including Rich Hill city.	5,314	1,330
Rich Hill city	4,008	.....
Pleasant Gap township	1,246	1,453
Prairie township	710	841
Rockville township, incl. Rockville vill.	1,013	947
Rockville village	554	315
Shawnee township	735	809
Spruce township	1,002	1,124
Summit township	849	789
Walnut township, incl. Foster village	2,020	1,207
Foster village	513	.....
West Boone township (g)	780	.....
West Point township	822	777

a Organized from part of Tarkio township since 1880.
b Part taken to form Colfax township since 1880.
c Organized since 1880.
d Organized from part of White River township in 1890.
e Part taken to form Shellknob township in 1890.
f Not separately returned.
g Boone township (population 1,498 in 1880) formed into East and West Boone townships since 1880.

TABLE 3.—AGGREGATE POPULATION BY MINOR CIVIL DIVISIONS—Continued.

MISSOURI—Continued.

MINOR CIVIL DIVISIONS.	1890	1880
BENTON COUNTY	14,973	12,396
Alexander township	1,730	1,169
Cole township	1,394	1,006
Fristoe township	1,624	1,313
Lindsey township, incl. Warsaw town	2,097	1,921
Warsaw town	700	515
Tom township	1,115	812
Union township	1,940	1,205
White township	2,543	2,454
Williams township	2,530	2,516
BOLLINGER COUNTY	13,121	11,130
Crooked Creek township	1,455	1,285
Fillmore township	767	709
German township	1,484	1,387
Liberty township	2,666	2,026
Lorance township, including Lutesville and Marble Hill villages.	3,175	2,836
Lutesville village	235	311
Marble Hill village	257	265
Union township	967	832
Wayne township	1,145	701
Whitewater township	1,462	1,354
BOONE COUNTY	26,043	25,422
Bourbon township, incl. Sturgeon town	2,856	2,832
Sturgeon town	713	656
Cedar township, incl. Ashland village	5,704	5,945
Ashland village	373	371
Centralia township, incl. Centralia town	2,122	1,334
Centralia town	1,275	703
Columbia township, incl. Columbia town	7,298	6,917
Columbia town	4,000	3,326
Missouri township, incl. Rocheport vill	3,023	3,443
Rocheport village	631	728
Perche township, incl. Harrisburg town	2,446	2,521
Harrisburg town	135	88
Rocky Fork township, including Hallsville town.	2,594	2,430
Hallsville town	92	60
BUCHANAN COUNTY	70,100	49,792
Agency township	879	810
Bloomington township	1,357	1,506
Center township	1,195	1,279
Crawford township	1,359	1,462
Jackson township	656	900
Lake township	212	316
Marion township	1,791	1,726
Platte township	968	1,218
Rush township, incl. Winthrop town	1,653	2,325
Winthrop town	496	1,164
Tremont township	1,237	1,318
Washington township, including St. Joseph city.	57,762	35,821
St. Joseph city	52,324	32,431
Ward 1	6,307	
Ward 2	3,944	
Ward 3	9,196	
Ward 4	5,672	
Ward 5	10,200	
Ward 6	6,655	
Ward 7	7,170	
Ward 8	3,180	
Wayne township	1,031	1,111
BUTLER COUNTY	10,164	6,011
Ash Hill township	784	597
Beaverdam township (*a*)	400	1,066
Black River township	725	759
Cane Creek township	360	341
Epps township	498	381
Gillis Bluff township	353	172
Harviell township (*b*), incl. Harviell town	1,093	.....
Harviell town	111	82
Neely township	821	642
BUTLER COUNTY—Continued.		
Poplar Bluff township, including Poplar Bluff city.	4,796	1,778
Poplar Bluff city	2,187	791
Ward 1	773	
Ward 2	879	
Ward 3	535	
St. Francois township	334	275
CALDWELL COUNTY	15,152	13,646
Breckenridge township, including Breckenridge town.	1,618	1,704
Breckenridge town	763	777
Davis township, including Black Oak town and Braymer village.	1,340	932
Black Oak town	57	82
Braymer village	399	.....
Fairview township	930	890
Gomer township	912	881
Grant township, including Polo village	1,253	1,044
Polo village	415	72
Hamilton township, incl. Hamilton town	2,527	2,004
Hamilton town	1,641	1,200
Kidder township, incl. Kidder village	1,288	1,119
Kidder village	322	260
Kingston township, incl. Kingston town.	1,386	1,509
Kingston town	465	470
Lincoln township	1,124	896
Mirabile township	1,019	900
New York township, incl. Bonanza vill. (*c*)	963	988
Rockford township	792	779
CALLAWAY COUNTY	25,131	23,670
Auxvasse township	1,903	2,098
Bourbon township	1,078	1,683
Caldwell township (*d*)	745	.....
Calwood township	1,065	1,395
Cedar township	1,043	3,306
Cleveland township (*d*)	805	.....
Cote sans Dessein township	1,513	1,630
Fulton township, including Fulton city	6,577	5,660
Fulton city	4,314	2,409
Guthrie township (*d*)	698	.....
Jackson township, incl. Auxvasse town	1,830	1,404
Auxvasse town	348	.....
Liberty township	921	1,230
McCredie township (*d*)	693	.....
Ninemile Prairie township	1,395	2,632
Round Prairie township	820	1,312
St. Aubert township	1,227	1,320
Shamrock township (*d*)	1,278	.....
Summit township (*d*)	1,540	.....
CAMDEN COUNTY	10,040	7,266
Adair township	1,680	900
Anglaize township	1,934	1,775
Jackson township	1,124	1,004
Jasper township	785	497
Osage township	1,930	1,244
Russell township	1,617	1,156
Warren township	970	690
CAPE GIRARDEAU COUNTY	22,060	20,998
Apple Creek township, including Appleton and Oak Ridge towns.	2,758	2,924
Appleton town	96	100
Oak Ridge town	111	180
Byrd township, including Jackson city	3,295	2,976
Jackson city	941	795
Cape Girardeau township, including Cape Girardeau city.	6,014	5,791
Cape Girardeau city	4,297	3,889
Ward 1	1,140	
Ward 2	1,265	
Ward 3	1,001	
Ward 4	891	

a Part taken to form Harviell township since 1880.
b Organized from part of Beaverdam township since 1880.
c Not separately returned.
d Organized since 1880.

TABLE 3.—AGGREGATE POPULATION BY MINOR CIVIL DIVISIONS—Continued.

MISSOURI—Continued.

MINOR CIVIL DIVISIONS.	1890	1880
CAPE GIRARDEAU COUNTY—Cont'd.		
Hubble township, including Allenville, Gordonville, and Whitewater Station (a) villages.	2,103	1,679
Allenville village	173	122
Gordonville village	95	81
Kinder township	1,094	973
Liberty township	715	733
Randol township	1,761	1,833
Shawnee township, incl. Shawnee tn. (a)	2,502	2,200
Welch township	666	574
Whitewater township, including Millersville village (a).	1,152	1,315
CARROLL COUNTY (b)	25,742	23,274
Carrollton township, incl. Carrollton city.	4,984	.....
Carrollton city	3,878	2,313
Ward 1	1,312	
Ward 2	860	
Ward 3	1,044	
Ward 4	662	
Cherry Valley township	457	.....
Combs township	1,189	.....
Dewitt township, incl. Dewitt village	1,355	.....
Dewitt village	633	530
Egypt township, incl. Norborne village	1,792	.....
Norborne village	1,005	602
Engene township, incl. Wakenda town	1,834	.....
Wakenda town	206	149
Fairfield township	890	.....
Hill township	685	.....
Hurricane township, incl. Hale village	1,894	.....
Hale village	530	.....
Leslie township	1,025	.....
Miami township	433	.....
Moss Creek township	620	.....
Prairie township	744	.....
Ridge township	1,222	.....
Rockford township	412	.....
Smith township	191	.....
Stokes Mound township	1,304	.....
Sugartree township	527	.....
Trotter township	1,161	.....
Van Horn township, incl. Bogard village.	1,257	.....
Bogard village	300	.....
Wakenda township, including South Carrollton village.	885	.....
South Carrollton village	177	351
Washington township	881	.....
CARTER COUNTY	4,659	2,168
Carter township (c)	652	798
Jackson township	636	747
Johnson township, incl. Grandin village	1,806	516
Grandin village	579	.....
Kelly township	330	107
Pike township (d)	1,235	.....
CASS COUNTY	23,301	22,431
Austin township, including Archie and Austin towns.	1,395	1,414
Archie town	278	.....
Austin town	130	214
Big Creek township	911	911
Camp Branch township	1,713	1,460
Coldwater township	788	688
Dayton township	891	843
Dolan township (e), incl. Freeman town	1,141	1,831
Freeman town	279	309
Everett township	934	1,131
Grand River township, including Harrisonville town.	3,169	3,038
Harrisonville town	1,645	1,113
Index township, including Garden and Gun towns.	1,211	1,083
Garden town	227	.....
Gun town	198	135
Mount Pleasant township, incl. Belton tn.	1,595	1,210
Belton town	988	552
Peculiar township	917	1,069

MINOR CIVIL DIVISIONS.	1890	1880
CASS COUNTY—Continued.		
Pleasant Hill township, including Pleasant Hill town.	2,780	3,073
Pleasant Hill town	2,217	2,372
Polk township	1,267	1,499
Raymore township	969	646
Sherman township, incl. Creighton town.	1,199	1,020
Creighton town	308	.....
Union township	806	739
West Dolan township (f), including Westline town.	714	.....
Westline town	178	134
West Peculiar township	901	776
CEDAR COUNTY	15,620	10,741
Benton township, incl. Jerico village	2,592	1,643
Jerico village	486	.....
Box township, incl. Eldorado Springs city.	3,493	1,706
Eldorado Springs city	1,543	.....
Cedar township	1,230	877
Jefferson township	1,580	1,109
Linn township, including Stockton town.	3,375	2,575
Stockton town	508	407
Madison township	1,912	1,695
Washington township	1,438	1,136
CHARITON COUNTY	26,254	25,224
Bee Branch township (g)	1,290	2,298
Bowling Green township, incl. Dalton tn.	1,413	1,246
Dalton town	332	199
Brunswick township, incl. Brunswick tn.	3,989	4,164
Brunswick town	1,748	1,801
Chariton township	1,122	1,356
Clark township	1,225	1,136
Cockrell township (h)	1,011	.....
Cunningham township, including Cunningham and Sumner towns.	1,341	1,270
Cunningham town	196	177
Sumner town	286	.....
Keytesville township, incl. Keytesville tn.	3,394	3,337
Keytesville town	819	737
Mendon township, incl. Mendon town	735	680
Mendon town	137	.....
Missouri township	887	1,151
Mussel Fork township	1,156	1,061
Salisbury township, incl. Salisbury town.	4,310	3,809
Salisbury town	1,672	908
Salt Creek township	992	901
Triplett township, incl. Triplett town	1,256	1,168
Triplett town	313	203
Wayland township	1,068	917
Yellow Creek township	1,065	730
CHRISTIAN COUNTY	14,017	9,628
Benton township	480	655
Finley township, including Ozark town	2,670	1,914
Ozark town	490	235
Galloway township	1,370	776
Lincoln township	1,353	1,029
Linden township	775	1,650
Linn township	635	545
Logan township (i)	411	.....
North Marion township (j) } (a)	1,237	.....
South Marion township (j) }		
Polk township, including Billings village.	2,236	1,416
Billings village	464	129
Porter township	1,057	838
Sparta township (i)	1,793	.....
CLARK COUNTY	15,126	15,031
Clay township	1,178	1,202
Des Moines township	947	1,062
Folker township	959	1,022
Grant township	664	848
Jackson township	1,287	1,464
Jefferson township	870	923
Lincoln township, including Kahoka city.	2,645	1,855
Kahoka city	1,425	704

a Not separately returned.
b Comparison with population for 1880 can not be made; information as to changes in minor civil divisions incomplete.
c Part taken to form Pike township since 1880.
d Organized from part of Carter township since 1880.
e Part taken to form West Dolan township since 1880.
f Organized from part of Dolan township since 1880.
g Part taken to form Cockrell township since 1880.
h Organized from part of Bee Branch township since 1880.
i Organized since 1880.
j Marion township (population 805 in 1880) formed into North and South Marion townships since 1880.

TABLE 3.—AGGREGATE POPULATION BY MINOR CIVIL DIVISIONS—Continued.

MISSOURI—Continued.

MINOR CIVIL DIVISIONS.	1890	1880
CLARK COUNTY—Continued.		
Madison township	921	908
Sweet Home township	1,088	1,053
Union township	1,274	1,357
Vernon township, incl. Alexandria town	682	927
Alexandria town	536	760
Washington township	1,390	1,389
Wyaconda township, incl. Luray town	1,221	1,021
Luray town	246	217
CLAY COUNTY	19,856	15,572
Fishing River township, incl. Excelsior Springs city and Missouri City town.	4,873	2,855
Excelsior Springs city	2,034	.....
Ward 1 ... 844		
Ward 2 ... 1,190		
Missouri City town	422	581
Gallatin township, incl. Birmingham city and North Kansas City town (a).	3,790	2,772
Birmingham city	401	.....
Kearney township, including Holt and Kearney towns.	2,533	2,667
Holt town	259	162
Kearney town	588	464
Liberty township, including Liberty city	4,872	3,714
Liberty city	2,558	1,476
Ward 1 ... 556		
Ward 2 ... 759		
Ward 3 ... 431		
Ward 4 ... 812		
Platte township, incl. Smithville town	2,643	2,352
Smithville town	372	231
Washington township	1,145	1,212
CLINTON COUNTY	17,138	16,073
Atchison township, incl. Gower town	1,440	1,407
Gower town	328	163
Clinton township	785	874
Concord township, incl. Plattsburg city	3,214	2,867
Plattsburg city	1,634	1,344
Ward 1 ... 667		
Ward 2 ... 967		
Hardin township	1,296	1,175
Jackson township	986	1,093
Lafayette township	1,483	1,645
Lathrop township, including Lathrop and Turney towns.	2,566	2,283
Lathrop town	1,082	746
Turney town	163	93
Platte township, incl. part of Osborn vill.	1,328	1,389
Osborn village (part of)	100	99
Total for Osborn village, in Platte township, Clinton county, and Colfax township, Dekalb county.	373	412
Shoal township, including Cameron city	4,040	3,340
Cameron city	2,917	2,109
COLE COUNTY	17,281	15,515
Clark township	1,740	1,646
Jefferson township, incl. Jefferson city	9,234	7,831
Jefferson city	6,742	5,271
Ward 1 ... 3,015		
Ward 2 ... 1,057		
Ward 3 ... 1,466		
Ward 4 ... 1,204		
Liberty township	1,077	1,260
Marion township	1,859	1,846
Moreau township	2,029	1,736
Osage township	1,342	1,196
COOPER COUNTY	22,707	21,596
Blackwater township	884	646
Boonville township, incl. Boonville city	5,714	5,605
Boonville city	4,141	3,854
Ward 1 ... 629		
Ward 2 ... 687		
Ward 3 ... 499		
Ward 4 ... 649		
Ward 5 ... 883		
Ward 6 ... 794		

a Not separately returned.

MINOR CIVIL DIVISIONS.	1890	1880
COOPER COUNTY—Continued.		
Clark Fork township	1,420	1,406
Clear Creek township	1,388	1,324
Kelly township, incl. Bunceton village	1,932	1,631
Bunceton village	493	.....
Lamine township	1,146	1,193
Lebanon township	1,252	1,237
Moniteau township	1,573	1,539
Otterville township, incl. Otterville town	1,326	1,310
Otterville town	439	505
Palestine township	1,744	1,703
Pilot Grove township, including Pilot Grove city.	1,788	1,467
Pilot Grove city	560	209
Ward 1 ... 283		
Ward 2 ... 277		
Prairie Home township	1,051	905
Saline township	1,489	1,630
CRAWFORD COUNTY	11,961	10,756
Benton township, including Cuba city	1,222	1,134
Cuba city	497	374
Boone township	1,271	1,117
Courtois township	1,598	1,505
Knobview township	580	693
Liberty township	1,240	1,154
Meramec township, incl. Steelville city	2,175	1,954
Steelville city	591	410
Oak Hill township	1,330	1,103
Osage township	1,046	780
Union township	1,499	1,316
DADE COUNTY	17,526	12,557
Cedar township	1,508	1,161
Center township, incl. Greenfield city	2,383	1,988
Greenfield city	998	712
Ward 1 ... 548		
Ward 2 ... 450		
Grant township	858	628
Lockwood township (b), including Lockwood town.	1,274	.....
Lockwood town	633	.....
Marion township	575	594
Morgan township	1,812	1,679
North township	1,413	1,209
Polk township	1,572	1,117
Rock Prairie township	1,884	1,097
Sac township	1,626	1,200
Smith township	582	741
South township	931	1,143
Washington township (b), including South Greenfield town.	1,108	.....
South Greenfield town	430	.....
DALLAS COUNTY	12,647	9,263
Benton township, including Buffalo town	3,208	2,384
Buffalo town	861	437
Grant township	1,347	968
Jackson township	2,212	1,691
Jasper township	1,474	902
Lincoln township	1,309	999
Miller township	1,006	674
Washington township	2,091	1,645
DAVIESS COUNTY	20,456	19,145
Benton township, incl. Elm Flat town	2,198	1,875
Elm Flat town	532	399
Colfax township, incl. Winston town	1,330	1,167
Winston town	470	304
Grand River township, incl. Jameson tn	1,668	1,652
Jameson town	429	405
Harrison township	681	756
Jackson township, incl. Locksprings tn	1,558	1,505
Locksprings town	212	.....
Jamesport township, incl. Jamesport tn	1,446	1,369
Jamesport town	790	608
Jefferson township	1,213	1,372
Liberty township	1,007	988

b Organized since 1880.

TABLE 3.—AGGREGATE POPULATION BY MINOR CIVIL DIVISIONS—Continued.

MISSOURI—Continued.

MINOR CIVIL DIVISIONS.	1890	1880
DAVIESS COUNTY—Continued.		
Lincoln township, incl. Bancroft town	831	846
Bancroft town	101	97
Marion township	1,550	1,520
Monroe township	1,012	869
Salem township, incl. Salem town (a)	1,133	982
Sheridan township	1,026	967
Union township, including Gallatin city	2,878	2,332
Gallatin city	1,489	1,141
Washington township	925	945
DEKALB COUNTY	14,539	13,334
Adams township, incl. Weatherby town	1,475	1,163
Weatherby town	134	.....
Camden township, incl. Maysville town	2,043	1,640
Maysville town	717	418
Colfax township, incl. part of Osborn vill.	1,346	1,450
Osborn village (part of)	273	313
Total for Osborn village, in Platte township, Clinton county, and Colfax township, Dekalb county.	373	412
Dallas township	1,149	1,161
Grand River township	1,204	1,198
Grant township	1,585	1,518
Polk township, incl. Union Star town	1,731	1,345
Union Star town	272	72
Sherman township	1,755	1,621
Washington township, including Clarksdale and Stewartsville towns.	2,251	2,238
Clarksdale town	145	.....
Stewartsville town	557	537
DENT COUNTY	12,149	10,646
Current township	682	460
Franklin township	1,806	1,330
Linn township	331	433
Meramec township	415	321
Norman township	1,083	613
Osage township	438	258
Short Bend township, incl. Sligo village	1,296	1,151
Sligo village	486	.....
Sinking township	402	326
Spring Creek township, incl. Salem city	2,823	3,138
Salem city	1,315	1,624
Ward 1	494	
Ward 2	372	
Ward 3	449	
Texas township	1,002	943
Watkins township	1,871	1,673
DOUGLAS COUNTY	14,111	7,753
Benton township, including Ava village	1,215	753
Ava village	221	134
Boone township	949	482
Buchanan township	784	588
Campbell township	806	564
Cass township	1,346	578
Clay township	778	525
Clinton township	1,668	975
Finley township	1,278	719
Jackson township	741	249
Lincoln township	711	377
Richland township	1,366	788
Spring Creek township	895	675
Walls township (b)	930	.....
Washington township	644	480
DUNKLIN COUNTY	15,085	9,604
Buffalo township	352	154
Clay township	2,130	1,760
Cotton Hill township, incl. Malden village.	2,906	1,095
Malden village	943	215
Freehorn township, incl. Clarkton vill. (a)	1,860	1,653
Holcomb Island township	1,446	828
Independence township, incl. Kennett vill.	2,695	1,578
Kennett village	302	171
Salem township	1,473	756
Union township	2,223	1,780

MINOR CIVIL DIVISIONS.	1890	1880
FRANKLIN COUNTY	28,056	26,534
Boeuf township	2,967	3,082
Boles township, including Pacific town	4,070	4,321
Pacific town	1,184	1,275
Boone township	2,734	2,221
Calvey township	1,410	1,417
Central township, incl. St. Clair village	2,493	2,044
St. Clair village	208	217
Lyon township	3,012	3,114
Meramec township	1,643	1,142
New Haven township, coextensive with New Haven town.	767	471
Prairie township	1,483	1,628
St. John township	1,773	1,910
Union township, including Union town	2,979	2,763
Union town	610	402
Washington township, coextensive with Washington town.	2,725	2,421
GASCONADE COUNTY	11,706	11,153
Boeuf township	1,310	1,261
Boulware township	1,148	1,074
Bourbois township	1,331	1,076
Brush Creek township	811	683
Canaan township	1,446	1,451
Richland township	1,330	1,176
Roark township, incl. Hermann town	3,142	3,165
Hermann town	1,410	1,314
Third Creek township	1,188	1,267
GENTRY COUNTY	19,018	17,176
Athens township, including Albany city	3,384	3,045
Albany city	1,334	979
Bogle township	1,227	1,431
Cooper township, including Darlington town and Stanberry city.	4,292	3,273
Darlington town	242	64
Stanberry city	2,035	1,207
Howard township	1,670	1,571
Huggins township	1,229	1,179
Jackson township, including King town	2,169	1,735
King town	622	196
Miller township, including Gentryville and McFall towns.	3,721	3,441
Gentryville town	223	298
McFall town	528	115
Wilson township	1,326	1,501
GREENE COUNTY	48,616	28,801
Boone township, incl. Ash Grove town	2,923	2,160
Ash Grove town	1,350	500
Brookline township (c)	900	1,822
Campbell township, incl. Springfield city	27,112	10,771
Springfield city	21,850	6,522
Ward 1	1,772	
Ward 2	2,840	
Ward 3	2,311	
Ward 4	2,115	
Ward 5	3,627	
Ward 6	3,633	
Ward 7	2,616	
Ward 8	2,936	
Cass township	2,269	1,945
Clay township	1,239	852
East Center township (d)	1,183	.....
Franklin township	1,686	1,451
Jackson township	2,078	1,725
Pond Creek township	855	1,009
Republic township (e), incl. Republic tn.	1,327	.....
Republic town	381	81
Robberson township	1,475	1,299
Taylor township	886	896
Walnut Grove township	1,360	921
Washington township	1,022	1,094
West Center township (d)	1,172	.....
Wilson township	1,129	1,110

a Not separately returned.
b Organized since 1880.
c Part taken to form Republic township since 1880.
d Center township (population 1,746 in 1880) formed into East and West Center townships since 1880.
e Organized from part of Brookline township since 1880.

TABLE 3.—AGGREGATE POPULATION BY MINOR CIVIL DIVISIONS—Continued.

MISSOURI—Continued.

MINOR CIVIL DIVISIONS.	1890	1880
GRUNDY COUNTY	17,876	15,185
Franklin township, incl. Spickardsville tn.	1,562	1,261
Spickardsville town	481	330
Harrison township	534	557
Jackson township	619	540
Jefferson township	1,089	1,189
Liberty township, including Galt town	1,551	907
Galt town	653	.....
Lincoln township	1,185	1,170
Madison township, incl. Edinburg town	1,170	1,091
Edinburg town	182	174
Marion township	1,179	1,307
Myers township	686	750
Taylor township	440	479
Trenton township, including Trenton city	6,242	4,477
Trenton city	5,039	3,312
Washington township	462	516
Wilson township	1,157	941
HARRISON COUNTY	21,033	20,304
Adams township	756	675
Bethany township, incl. Bethany town	2,483	2,118
Bethany town	1,105	994
Butler township	1,130	1,045
Clay township	1,115	1,074
Colfax township	1,147	1,198
Cypress township	818	797
Dallas township	945	1,011
Fox Creek township	752	990
Grant township, incl. Ridgeway village	1,107	808
Ridgeway village	351	.....
Hamilton township	869	803
Jefferson township	898	1,120
Lincoln township	813	795
Madison township, incl. Cainesville vill	1,437	1,089
Cainesville village	418	198
Marion township, incl. Eagleville village	1,142	1,485
Eagleville village	305	453
Sherman township	785	806
Sugar Creek township	807	676
Trail Creek township	995	922
Union township	1,070	1,011
Washington township	816	776
White Oak township, incl. Newhampton village.	1,148	1,105
Newhampton village	184	.....
HENRY COUNTY	28,235	23,906
Bear Creek township	773	817
Bethlehem township	1,317	1,380
Big Creek township	1,023	1,038
Bogard township, including Urich village	1,475	1,195
Urich village	312	71
Clinton township, including Clinton city	5,701	3,849
Clinton city	4,737	2,868
Ward 1	1,717	
Ward 2	758	
Ward 3	1,054	
Ward 4	1,208	
Davis township, including Ladue town	1,122	1,074
Ladue town	235	140
Deepwater township, incl. Montrose tn	1,530	1,652
Montrose town	644	495
Deer Creek township, including Lewis Station town.	1,336	1,121
Lewis Station town	262	154
Fairview township, incl. Deepwater city	2,285	848
Deepwater city	1,102	.....
Ward 1	545	
Ward 2	557	
Fields Creek township	767	852
Honey Creek township	497	480
Leesville township, incl. Leesville town	1,317	1,253
Leesville town	124	70
Osage township, incl. Brownington town	1,161	1,010
Brownington town	329	251
Shawnee township, including Huntingdale town (*a*).	1,038	1,104
Springfield township	922	941
Tebo township, including Calhoun town	2,160	1,725
Calhoun town	698	492
Walker township	848	1,102

MINOR CIVIL DIVISIONS.	1890	1880
HENRY COUNTY—Continued.		
White Oak township	580	565
Windsor township, incl. Windsor city	2,383	1,900
Windsor city	1,427	872
HICKORY COUNTY	9,453	7,387
Center township	1,137	690
Cross Timbers township	1,536	1,132
Green township	1,375	1,386
Montgomery township	1,040	1,875
Stark township	1,128	657
Tyler township	832	1,647
Weaubleau township (*b*)	1,078	.....
Wheatland township (*b*)	1,327	.....
HOLT COUNTY	15,469	15,509
Benton township, including Mound city	2,337	2,025
Mound city	1,193	678
Ward 1	369	
Ward 2	390	
Ward 3	434	
Bigelow township, incl. Bigelow town (*a*)	1,450	1,395
Clay township, including Maitland town	1,561	1,399
Maitland town	484	.....
Forbes township	1,006	1,009
Hickory township	905	988
Lewis township, including Forest and Oregon towns.	3,733	4,087
Forest town	428	421
Oregon town	948	862
Liberty township	1,196	1,065
Lincoln township, incl. Corning town	618	761
Corning town	176	221
Nodaway township	702	752
Union township, including Craig town	1,961	2,028
Craig town	503	541
HOWARD COUNTY	17,371	18,428
Bonne Femme township	1,058	1,786
Boons Lick township	1,532	2,008
Burton township (*b*)	1,064	.....
Chariton township, incl. Glasgow city	3,654	4,006
Glasgow city	1,781	1,841
Middle ward	638	
North ward	560	
South ward	583	
Franklin township, incl. Franklin town	1,741	1,938
Franklin town	132	250
North Moniteau township (*c*)	1,067	.....
Prairie township, including Armstrong and Roanoke towns.	2,107	2,585
Armstrong town	248	76
Roanoke town	207	215
Richmond township, incl. Fayette city	4,021	3,606
Fayette city	2,247	1,247
Ward 1	1,304	
Ward 2	943	
South Moniteau township (*c*)	1,127	.....
HOWELL COUNTY	18,618	8,814
Benton township	1,865	1,274
Chapel township	664	247
Dry Creek township	1,482	601
Goldsberry township, including Mountain View village (*a*).	1,120	581
Howell township, incl. West Plains city	3,906	1,574
West Plains city	2,091	351
Hutton Valley township	1,176	630
Myatt township	882	446
Sisson township	1,466	873
South Fork township	1,141	857
Spring Creek township	2,129	1,059
Willow Springs township, including Willow Springs city.	2,787	672
Willow Springs city	1,535	.....
Ward 1	813	
Ward 2	722	

a Not separately returned.
b Organized since 1880.

c Moniteau township (population 2,499 in 1880) formed into North and South Moniteau townships since 1880.

TABLE 3.—AGGREGATE POPULATION BY MINOR CIVIL DIVISIONS—Continued.

MISSOURI—Continued.

MINOR CIVIL DIVISIONS.	1890	1880
IRON COUNTY	9,119	8,183
Arcadia township, incl. Arcadia village and Ironton and Pilot Knob towns.	2,980	3,432
Arcadia village	408	259
Ironton town	965	759
Pilot Knob town	757	1,359
Dent township	628	475
Iron township, incl. Graniteville village	1,985	1,348
Graniteville village	721	98
Kaolin township	508	539
Liberty township	853	665
Union township, including Annapolis and Desarc towns.	2,165	1,724
Annapolis town	690	153
Desarc town	413	94
JACKSON COUNTY	160,510	82,325
Blue township, incl. Independence city	10,533	6,983
Independence city	6,380	3,146
Ward 1	1,508	
Ward 2	1,437	
Ward 3	1,520	
Ward 4	1,915	
Brooking township	1,416	1,247
Fort Osage township, incl. Buckner town.	2,441	2,207
Buckner town	164	88
Kaw township, coextensive with Kansas city.	132,716	58,343
Kansas city	a132,716	55,785
Ward 1	6,983	
Ward 2	5,403	
Ward 3	10,864	
Ward 4	11,471	
Ward 5	8,337	
Ward 6	9,744	
Ward 7	13,692	
Ward 8	16,115	
Ward 9	22,455	
Ward 10	14,604	
Ward 11	4,613	
Ward 12	1,872	
Ward 13	3,388	
Ward 14	3,175	
Prairie township, including Greenwood and Lee Summit towns.	4,185	3,270
Greenwood town	296	234
Lee Summit town	1,369	693
Sniahar township, including Blue Springs and Grain Valley towns.	4,283	3,908
Blue Springs town	506	129
Grain Valley town	103	80
Van Buren township	2,020	2,124
Washington township	1,558	1,666
Westport township, incl. Westport tn. (b)	1,358	2,577
JASPER COUNTY	50,500	32,019
Duval township	970	946
Galena township, incl. Bellville Mines town, but excl. of part of Joplin city.	4,360	c6,966
Bellville Mines town	1,174	.....
Jackson township	1,315	1,416
Jasper township	955	884
Joplin city, in Galena and Joplin townships.	9,943	7,038
Ward 1	1,607	
Ward 2	2,869	
Ward 3	2,625	
Ward 4	2,842	
Joplin township, including Carterville and Webb cities, but exclusive of part of Joplin city.	9,731	c5,322
Carterville city	2,884	483
Ward 1	1,467	
Ward 2	1,417	
Webb city	5,043	1,588
Ward 1	1,116	
Ward 2	1,210	
Ward 3	1,444	
Ward 4	1,273	
Lincoln township	821	815
McDonald township	1,205	1,181
Madison township	1,248	1,234

MINOR CIVIL DIVISIONS.	1890	1880
JASPER COUNTY—Continued.		
Marion township, incl. Carthage city	9,323	5,316
Carthage city	7,981	4,167
Ward 1	1,451	
Ward 2	2,322	
Ward 3	2,402	
Ward 4	1,806	
Mineral township, incl. Orongo town (b)	2,145	1,892
Preston township, including Jasper city.	1,365	1,048
Jasper city	400	.....
Sarcoxie township, incl. Sarcoxie town	2,532	1,545
Sarcoxie town	1,172	341
Sheridan township	955	913
Twin Groves township, including Carl Junction town.	2,323	1,110
Carl Junction town	699	.....
Union township	1,309	1,431
JEFFERSON COUNTY	22,484	18,736
Big River township	1,892	2,135
Central township, incl. Hillsboro village	1,732	1,832
Hillsboro village	264	.....
Joachim township, including Crystal and Festus cities.	5,208	2,858
Crystal city	1,104	460
Festus city	1,335	.....
Meramec township	2,914	3,097
Plattin township	1,804	1,692
Rock township, incl. Kimmswick village.	3,266	3,517
Kimmswick village	182	.....
Valle township, including De Soto city	5,668	3,605
De Soto city	3,960	1,989
JOHNSON COUNTY	28,132	28,172
Centerview township	1,622	1,583
Chilhowee township	1,641	1,715
Columbus township	1,195	1,307
Grove township	1,026	1,188
Hazle Hill township	1,240	1,263
Jackson township	2,100	2,168
Jefferson township	1,270	1,403
Kingsville township, incl. Kingsville tn.	1,090	1,100
Kingsville town	317	174
Madison township, incl. Holden city	3,348	3,012
Holden city	2,520	2,014
Post Oak township	1,775	1,858
Rose Hill township	1,380	1,653
Simpson township	1,055	978
Warrensburg township, including Warrensburg city.	6,096	5,778
Warrensburg city	4,706	4,049
Ward 1	1,280	
Ward 2	1,278	
Ward 3	1,213	
Ward 4	930	
Washington township, including Knobnoster and Montserrat (b) towns.	3,294	3,166
Knobnoster town	851	689
KNOX COUNTY	13,501	13,047
Bee Ridge township	623	669
Benton township	791	843
Bourbon township	833	800
Center township, coextensive with Edina town.	1,456	1,178
Edina town	1,456	1,156
Colony township	914	945
Fabius township, including Newark town.	1,104	1,095
Newark town	303	304
Greensburg township, incl. Baring town	1,388	1,166
Baring town	266	.....
Jeddo township	571	624
Liberty township	795	859
Lyon township, including Hurdland town.	1,414	1,402
Hurdland town	248	108
Myrtle township, including Knox town	1,138	958
Knox town	288	234
Salt River township	1,392	1,421
Shelton township	1,082	1,087

a Includes 13,048, population for territory, which, by decision of the supreme court of the state, is now outside of the limits of Kansas city.

b Not separately returned.

c Includes part of Joplin city.

TABLE 3.—AGGREGATE POPULATION BY MINOR CIVIL DIVISIONS—Continued.

MISSOURI—Continued.

MINOR CIVIL DIVISIONS.	1890	1880
LACLEDE COUNTY	14,701	11,524
Auglaize township	1,143	1,001
Franklin township	1,322	933
Gasconade township	1,252	729
Hooker township	1,209	889
Lebanon township, incl. Lebanon town	3,930	2,949
Lebanon town	2,218	1,419
Mayfield township	432	317
Osage township	1,026	1,041
Smith township	725	621
Spring Hollow towuship	799	506
Union township, including Conway town	1,759	1,329
Conway town	217	.....
Washington township	1,104	1,209
LAFAYETTE COUNTY	30,184	25,710
Clay township, including Napoleon and Wellington villages.	3,192	3,461
Napoleon village	106	.....
Wellington village	446	378
Davis township, including part of Higginsville village.	4,985	2,944
Higginsville village (part of)	2,315	797
Total for Higginsville village (*a*), in Davis and Dover townships.	2,342	797
Dover township, including Corder village and part of Higginsville village.	3,051	2,652
Corder village	1,145	.....
Higginsville village (part of)	27	.....
Freedom township, incl. Concordia town	2,991	2,895
Concordia town	715	391
Lexington township, incl. Lexington city	7,968	6,970
Lexington city	4,537	3,996
Ward 1	955	
Ward 2	1,221	
Ward 3	1,556	
Ward 4	805	
Middleton township, including Alma and Waverly towns.	2,251	2,316
Alma town	179	53
Waverly town	826	930
Sniabar township, incl. Odessa village	2,698	1,637
Odessa village	1,272	100
Washington township	3,048	2,835
LAWRENCE COUNTY	26,228	17,583
Aurora township, including Aurora city	5,075	1,181
Aurora city	3,482	.....
Ward 1	1,613	
Ward 2	638	
Ward 3	1,231	
Buck Prairie township, including Marionville town.	2,329	1,338
Marionville town	1,159	432
East Greene township (*b*)	1,178	.....
Lincoln township	991	1,086
Mount Pleasant township	1,354	1,040
Mount Vernon township, including Mount Vernon city.	3,355	2,999
Mount Vernon city	782	527
Ward 1	341	
Ward 2	441	
Ozark township	1,842	1,644
Pierce township, including Pierce city	3,718	2,383
Pierce city	2,511	1,350
Ward 1	764	
Ward 2	579	
Ward 3	605	
Ward 4	563	
Spring River township	1,868	1,463
Turnback township	1,662	1,321
Vineyard township	1,931	1,769
West Greene township (*b*)	925	.....
LEWIS COUNTY	15,935	15,925
Canton township, including Canton town	3,607	3,514
Canton town	2,241	2,632
Dickerson township, incl. Monticello tn	1,449	1,646
Monticello town	259	324

MINOR CIVIL DIVISIONS.	1890	1880
LEWIS COUNTY—Continued.		
Highland township	1,712	1,600
Labelle township, including Labelle and Lewistown towns.	2,201	1,746
Labelle town	702	340
Lewistown town	200	127
Lyon township	1,297	1,442
Reddish township, including Williamstown village.	1,632	1,720
Williamstown village	179	237
Salem township	1,173	1,197
Union township, including Lagrange city	2,864	3,060
Lagrange city	1,250	1,336
Ward 1	511	
Ward 2	339	
Ward 3	400	
LINCOLN COUNTY	18,346	17,426
Bedford township, including Troy city	2,740	2,704
Troy city	971	839
Burr Oak township	1,310	1,289
Clarke township	2,078	1,904
Hurricane township, incl. Elsberry village	2,798	2,827
Elsberry village	390	.....
Millwood township	986	1,107
Monroe township, incl. Winfield village (*c*)	2,579	1,944
Nineveh township	1,009	1,005
Prairie township	972	988
Snow Hill township	880	888
Union township, including Silex village	1,855	1,542
Silex village	151	.....
Waverly township	1,139	1,228
LINN COUNTY	24,121	20,016
Baker township	1,108	1,175
Benton township, incl. Browning town	1,283	1,019
Browning town	410	187
Brookfield township, incl. Brookfield tn	5,458	3,133
Brookfield town	4,547	2,264
Bucklin township (*d*), incl. Bucklin town	1,700	1,802
Bucklin town	711	430
Clay township	1,340	1,432
Enterprise township	518	644
Grantsville township	937	1,040
Jackson township	1,649	1,740
Jefferson township, incl. Laclede town	1,842	2,040
Laclede town	688	694
Locust Creek township, incl. Linneus tn	1,922	2,155
Linneus town	813	860
Marceline township (*e*), including Marceline town.	2,638	.....
Marceline town	1,977	.....
North Salem township	978	872
Parson Creek township, including Meadville town.	1,690	1,628
Meadville town	672	446
Yellow Creek township (*d*)	1,058	1,336
LIVINGSTON COUNTY	20,668	20,196
Blue Mound township	1,036	1,268
Chillicothe township, including Chillicothe city.	7,024	5,860
Chillicothe city	5,717	4,078
Ward 1	1,081	
Ward 2	1,501	
Ward 3	1,820	
Ward 4	1,315	
Cream Ridge township	1,034	1,208
Fairview township, incl. Avalon town	1,471	1,526
Avalon town	444	256
Grand River township	1,189	1,486
Green township, including Utica town	1,048	1,009
Utica town	657	661
Jackson township	1,904	1,963
Medicine township	606	653
Monroe township	992	961
Mooresville township, including Mooresville village.	1,099	1,112
Mooresville village	300	172
Rich Hill township	1,067	1,027
Sampsell township	1,171	1,264
Wheeling township	1,027	857

a In 1880 in Davis towuship ouly.
b Greene township (population 1,359 in 1880) formed into East and West Greene townships since 1880.
c Not separately returned.
d Part taken to form Marceline township since 1880.
e Organized from parts of Bucklin and Yellow Creek townships since 1880.

TABLE 3.—AGGREGATE POPULATION BY MINOR CIVIL DIVISIONS—Continued.

MISSOURI—Continued.

MINOR CIVIL DIVISIONS.	1890	1880
McDONALD COUNTY	11,283	7,816
Buffalo township	915	541
Center township	754	499
Elkhorn township	1,204	1,032
Elk River township	611	686
Erie township, incl. Indian Springs town	1,189	650
Indian Springs town	131	.....
McMillen township	1,353	632
Mountain township	438	297
Pineville township, incl. Pineville town	1,686	1,358
Pineville town	192	147
Prairie township, incl. Southwest town	1,423	752
Southwest town	707	173
Richwood township	882	809
White Rock township	828	560
MACON COUNTY	30,575	26,222
Bevier township, including Bevier town	2,917	2,135
Bevier town	876	867
Callao township, including Callao village	1,161	1,031
Callao village	371	330
Chariton township	2,004	1,104
Drake township	666	425
Eagle township	830	829
Easley township	873	743
Hudson township, including Macon city	4,464	4,235
Macon city	3,371	3,046
Ward 1	1,193	
Ward 2	1,029	
Ward 3	1,149	
Independence township	964	1,098
Jackson township	858	767
Johnson township	478	501
La Plata township, incl. La Plata town	1,918	1,289
La Plata town	1,169	529
Liberty township	1,140	1,236
Lingo township, incl. New Cambria town	1,727	1,287
New Cambria town	410	275
Lyda township	983	997
Middle Fork township	994	916
Morrow township	688	798
Narrows township	1,170	1,111
Richland township	854	839
Round Grove township	900	911
Russell township	959	809
Tenmile township	1,023	984
Valley township	856	911
Walnut Creek township	1,116	606
White township	1,032	660
MADISON COUNTY	9,268	8,876
Castor township	1,083	1,049
German township	1,509	1,474
Liberty township (a)	1,562	420
Polk township (a)		875
St. Francis township	626	520
St. Michael township, incl. Frederick tn.	3,438	3,549
Frederick town	917	.....
Twelvemile township	1,050	989
MARIES COUNTY	8,600	7,304
Boone township	1,156	891
Dry Creek township	910	625
Jackson township	1,992	1,729
Jefferson township	1,407	1,310
Johnson township	1,725	1,364
Miller township	1,090	1,038
Spring Creek township	320	347
MARION COUNTY	26,233	24,837
Fabius township	1,777	1,857
Liberty township, incl. Palmyra city	3,377	3,594
Palmyra city	2,515	2,479
Ward 1	1,025	
Ward 2	562	
Ward 3	928	
MARION COUNTY—Continued.		
Mason township, including Hannibal city	13,720	11,534
Hannibal city	12,857	11,074
Ward 1	2,342	
Ward 2	2,227	
Ward 3	1,708	
Ward 4	2,564	
Ward 5	4,016	
Miller township	1,257	1,230
Round Grove township	1,516	1,808
South River township	657	726
Union township, incl. Philadelphia village	1,581	1,557
Philadelphia village	230	173
Warren township	2,348	2,531
MERCER COUNTY	14,581	14,673
Harrison township	1,438	1,258
Lindley township	1,558	1,695
Madison township	1,363	1,286
Marion township	1,689	1,531
Medicine township	1,257	1,315
Morgan township, incl. Princeton town	3,064	2,857
Princeton town	1,410	1,240
Ravanna township incl. Ravanna town	1,464	1,572
Ravanna town	348	171
Somerset township	948	1,123
Washington township	1,800	2,036
MILLER COUNTY	14,162	9,805
Equality township, incl. Tuscumbia vill	1,427	757
Tuscumbia village	238	157
Franklin township, including Aurora Springs town.	2,160	1,007
Aurora Springs town	421	.....
Glaze township	2,109	1,588
Jim Henry township	1,223	901
Osage township	956	865
Richwood township	3,155	2,283
Saline township	3,132	2,404
MISSISSIPPI COUNTY	10,134	9,270
James Bayou township	619	668
Long Prairie township, including Bertrand town.	1,132	927
Bertrand town	221	126
Mississippi township	785	1,091
Ohio township	1,377	1,423
St. James township, incl. Hibbard town	1,625	924
Hibbard town	298	.....
Tywappity township, including Charleston town.	3,813	3,474
Charleston town	1,381	1,028
Wolf Island township	783	763
MONITEAU COUNTY	15,630	14,346
Burris Fork township	1,305	1,218
Harrison township	949	964
Linn township, incl. Jamestown town	2,663	2,432
Jamestown town	313	185
Moreau township	1,248	1,365
Pilot Grove township	2,003	1,478
Walker township, incl. California city	5,070	4,564
California city	1,772	1,427
Willow Fork township, incl. Tipton town	2,392	2,325
Tipton town	1,253	989
MONROE COUNTY	20,790	19,071
Clay township	1,523	1,555
Indian Creek township	595	567
Jackson township, including Paris town	5,177	4,898
Paris town	1,487	1,253
Jefferson township, including Florida and Stoutsville towns.	2,510	2,416
Florida town	124	.....
Stoutsville town	253	118

a Not separately returned.

TABLE 3.—AGGREGATE POPULATION BY MINOR CIVIL DIVISIONS—Continued.

MISSOURI—Continued.

MINOR CIVIL DIVISIONS.	1890	1880
MONROE COUNTY—Continued.		
Marion township, including Holliday and Madison towns.	2,851	2,273
Holliday town	254	115
Madison town	486	315
Monroe township, incl. Monroe town	2,366	1,130
Monroe town	1,830	640
South Fork township	1,495	1,514
Union township, incl. Middle Grove town.	1,958	1,963
Middle Grove town	133	160
Washington township	1,223	1,436
Woodlawn township	1,092	1,319
MONTGOMERY COUNTY	16,850	16,249
Bear Creek township, incl. Jonesburg vill.	2,643	2,811
Jonesburg village	437	445
Danville township, including Danville and New Florence villages.	2,682	2,655
Danville village	380	239
New Florence village	465	373
Lower Loutre township (*a*)	2,685	2,775
Montgomery township, including Montgomery town.	3,607	2,778
Montgomery town	2,199	1,165
Prairie township, including Middletown village.	2,644	2,774
Middletown village	389	391
Upper Loutre township, including Wellsville village.	2,589	2,456
Wellsville village	1,138	867
MORGAN COUNTY	12,311	10,132
Buffalo township	1,156	805
Haw Creek township	2,287	2,035
Mill Creek township, incl. Syracuse town.	1,918	1,631
Syracuse town	187	202
Moreau township, incl. Versailles town	3,816	3,045
Versailles town	1,211	578
Osage township	1,359	1,022
Richland township	1,775	1,594
NEW MADRID COUNTY	9,317	7,694
Big Prairie township	591	1,135
East township	400	201
Lesieur township, incl. Point Pleasant vill.	1,688	1,686
Point Pleasant village	137	221
New Madrid township, including New Madrid city.	4,569	3,702
New Madrid city	1,193	712
Portage township	446	503
St. John township	447	467
West township (*b*)	1,176	.....
NEWTON COUNTY	22,108	18,947
Benton township	1,798	1,437
Buffalo township	1,207	1,181
Dayton township	1,403	1,165
Franklin township	1,832	1,767
Granby township, including Granby town.	2,616	2,777
Granby town	1,400	1,882
Marion township	1,794	1,483
Neosho township, including Neosho city.	4,283	3,337
Neosho city	2,198	1,631
Newtonia township, incl. Newtonia tn. (*c*)	1,538	1,612
Seneca township, including Seneca town.	1,667	965
Seneca town	1,101	780
Shoal Creek township	1,721	1,383
Van Buren township	2,249	1,840
NODAWAY COUNTY	30,914	29,544
Atchison township, incl. Clearmont town.	1,601	1,389
Clearmont town	246	.....
Grant township, including Barnard town.	1,642	1,853
Barnard town	427	424
NODAWAY COUNTY—Continued.		
Greene township, incl. Quitman village	1,998	2,815
Quitman village	332	335
Hopkins township, incl. Hopkins city	1,827	1,883
Hopkins city	846	920
Ward 1	472	
Ward 2	374	
Hughes township, incl. Graham village	1,910	2,565
Graham village	353	452
Independence township, incl. Parnell vill.	1,818	1,431
Parnell village	267	.....
Jackson township	1,901	1,708
Jefferson township, including New Conception village (*c*).	1,539	1,148
Lincoln township	2,219	2,197
Monroe township (*b*)	1,334	.....
Nodaway township, including Burlington Junction city.	1,768	2,055
Burlington Junction city	797	657
Polk township, including Maryville city	7,102	6,662
Maryville city	4,037	3,485
Union township, incl. Pickering village	1,559	1,363
Pickering village	203	118
Washington township	1,144	934
White Cloud township	1,552	1,541
OREGON COUNTY	10,467	5,791
Cedar Bluff township (*b*)	495	.....
Falling Springs township	180	119
Highland township	450	268
Job township	915	1,039
Johnson township	494	400
King township (*b*)	412	.....
Lynn township, including Thayer village.	3,184	1,061
Thayer village	1,143	.....
Moore township	740	573
Oak Grove township	1,798	1,303
Piney township	1,064	604
Woodside township	735	424
OSAGE COUNTY	13,080	11,824
Benton township, including Chamois town.	3,542	2,943
Chamois town	769	562
Crawford township	3,337	2,862
Jackson township	1,056	984
Jefferson township	1,662	1,562
Linn township	1,785	1,804
Washington township	1,698	1,669
OZARK COUNTY	9,795	5,618
Bayou township	1,759	897
Bridges township, incl. Gainesville town.	1,695	1,141
Gainesville town	175	165
Jackson township	992	638
Jasper township	1,666	953
Marion township	1,866	1,041
Richland township	1,817	948
PEMISCOT COUNTY	5,975	4,299
Braggadocio township	394	214
Butler township	659	454
Coutre township (*b*)	600	.....
Gayoso township, incl. Gayoso village	1,185	771
Gayoso village	137	128
Godair township	290	257
Little Prairie township, including Caruthersville village.	1,409	1,086
Caruthersville village	230	.....
Little River township	198	220
Pemiscot township	652	644
Virginia township	588	653
PERRY COUNTY	13,237	11,895
Bois Brule township, including Claryville town (*c*).	1,768	1,605

a Formerly Loutre.
b Organized since 1880.

c Not separately returned.

TABLE 3.—AGGREGATE POPULATION BY MINOR CIVIL DIVISIONS—Continued.

MISSOURI—Continued.

MINOR CIVIL DIVISIONS.	1890	1880
PERRY COUNTY—Continued.		
Brazeau township, including Altenburg and Wittenberg villages.	1,835	1,576
Altenburg village	183	234
Wittenberg village	133	129
Central township, incl. Perryville village	2,289	2,046
Perryville village	875	754
Cinque Homme township	1,573	1,449
St. Mary township	1,568	1,493
Salem township	1,246	1,087
Saline township, incl. Lithium town (a)	1,479	1,331
Union township	1,479	1,308
PETTIS COUNTY	31,151	27,271
Blackwater township	1,170	1,339
Bowling Green township	1,090	1,105
Cedar township	1,075	1,178
Dresden township	960	1,101
Elk Fork township	901	1,050
Flat Creek township	1,093	1,217
Green Ridge township	1,315	999
Heath Creek township	1,426	1,273
Houstonia township, incl. Houstonia vill.	784	141
Houstonia village	278	.....
Hughesville township	857	1,353
Lake Creek township	525	555
Lamonte township, incl. Lamonte village	1,433	1,263
Lamonte village	638	396
Longwood township	1,032	969
Prairie township	696	756
Sedalia township, including Sedalia city	14,618	10,845
Sedalia city	14,068	9,561
Ward 1	3,720	
Ward 2	3,111	
Ward 3	3,852	
Ward 4	3,385	
Smithton township, incl. Smithton village	1,347	1,237
Smithton village	369	307
Washington township	829	890
PHELPS COUNTY	12,636	12,568
Arlington township, incl. Newburg vill.	1,470	892
Newburg village	568	.....
Cold Spring township	2,137	1,298
Dawson township	621	691
Dillon township	1,747	1,747
Liberty township	475	535
Meramec township	988	1,424
Miller township	955	932
Rolla township, including Rolla city	2,513	2,687
Rolla city	1,592	1,582
St. James township, incl. St. James vill.	898	841
St. James village	467	392
Spring Creek township	1,832	1,521
PIKE COUNTY	26,321	26,715
Ashley township, including Ashley and St. Clement (a) villages.	1,289	1,425
Ashley village	360	407
Buffalo township, incl. Louisiana city	7,889	7,493
Louisiana city	5,090	4,325
Calumet township, including Annada village (a) and Clarksville town.	4,096	4,845
Clarksville town	1,186	1,493
Cuivre township, incl. Bowling Green tn.	4,009	3,643
Bowling Green town	1,564	1,067
Hartford township, incl. Gazette vill. (a)	1,882	1,959
Indian township, incl. Estes village (a)	1,305	1,247
Peno township, incl. Frankford town	2,204	2,310
Frankford town	662	462
Prairieville township	1,125	1,283
Salt River township	625	489
Spencer township, incl. Curryville village	1,897	2,021
Curryville village	302	273
PLATTE COUNTY	16,248	17,366
Carroll township, including Platte town	2,379	2,782
Platte town	706	670

MINOR CIVIL DIVISIONS.	1890	1880
PLATTE COUNTY—Continued.		
Fair township, including Tracy town (a)	1,263	1,275
Green township, including Camden Point and Dearborn towns.	2,418	2,425
Camden Point town	177	142
Dearborn town	239	.....
Lee township, including Farley town (a)	814	1,117
Marshall township	1,623	1,910
May township	967	899
Pettis township, including Parkville city	2,456	2,354
Parkville city	769	482
Preston township, incl. Edgerton village	1,695	1,608
Edgerton village	482	145
Waldron township	693	840
Weston township, incl. Weston town	1,940	2,156
Weston town	1,134	1,329
POLK COUNTY	20,339	15,734
Benton township	2,377	1,726
Camphell township (b)	611	.....
Greene township	1,976	1,430
Jackson township	1,929	1,746
Jefferson township	998	885
Johnson township (c), including Humansville town.	1,553	1,278
Humansville town	791	328
Looney township	2,385	2,117
Madison township (c)	2,351	1,709
Marion township, including Bolivar city	4,333	3,282
Bolivar city	1,485	516
Mooney township	1,826	1,561
PULASKI COUNTY	9,387	7,250
Cullen township	1,668	1,252
Liberty township, incl. Richland town	2,477	1,684
Richland town	553	360
Piney township	713	535
Rohideaux township	829	768
Tavern township	1,665	1,232
Union township, including Dixon town	2,035	1,779
Dixon town	404	.....
PUTNAM COUNTY	15,365	13,555
Elm township	2,755	2,371
Grant township	644	704
Jackson township	1,035	1,005
Liberty township	1,540	1,402
Lincoln township, incl. Mendota town	1,917	1,285
Mendota town	851	.....
Medicine township	949	818
Richland township	993	785
Sherman township	892	1,058
Union township, incl. Unionville town	2,102	1,763
Unionville town	1,118	772
Wilson township	865	791
York township	1,673	1,573
RALLS COUNTY	12,294	11,838
Center township, including Center village.	1,226	1,153
Center village	155	55
Clay township	1,698	1,700
Jasper township	2,004	1,866
Saline township	1,728	1,682
Salt River township, incl. Perry town	1,849	1,681
Perry town	316	147
Saverton township	1,422	1,488
Spencer township, incl. New London tn.	2,367	2,268
New London town	683	502
RANDOLPH COUNTY	24,893	22,751
Cairo township, including Cairo town (a)	1,334	1,193
Chariton township	1,764	1,964
Clifton township	787	844
Jackson township, incl. Jacksonville tn.	765	975
Jacksonville town	166	163

a Not separately returned.
b Organized from parts of Johnson and Madison townships in 1886.
c Part taken to form Camphell township in 1886.

TABLE 3.—AGGREGATE POPULATION BY MINOR CIVIL DIVISIONS—Continued.

MISSOURI—Continued

MINOR CIVIL DIVISIONS		1890	1880
RANDOLPH COUNTY—Continued.			
Moniteau township, incl. Higbee town		1,609	1,472
Higbee town		1,093	347
Prairie township, including Clark and Renick towns.		3,065	3,081
Clark town		194	.....
Renick town		437	460
Salt River township		993	861
Salt Spring township, incl. Huntsville tn.		3,616	3,218
Huntsville town		1,836	1,527
Silver Creek township		970	1,391
Sugar Creek township, incl. Moberly city.		9,269	7,031
Moberly city		8,215	6,070
Ward 1	1,350		
Ward 2	1,049		
Ward 3	1,434		
Ward 4	1,166		
Ward 5	1,623		
Ward 6	1,593		
Union township		721	721
RAY COUNTY		24,215	20,190
Camden township (*a*), incl. Camden city		2,480	3,353
Camden city		650	509
Crooked River township, incl. Hardin vill.		2,549	1,883
Hardin village		656	247
Fishing River township, incl. Vibbard tn.		2,139	1,961
Vibbard town		127	140
Grape Grove township, including Tinney Grove village.		2,929	3,090
Tinney Grove village		77	.....
Knoxville township, including Knoxville and Taitsville villages.		2,268	2,301
Knoxville village		81	88
Taitsville village		90	108
Orrick township (*b*), incl. Orrick village		1,682	.....
Orrick village		370	193
Polk township, including Lawson village.		2,159	1,534
Lawson village		520	223
Richmond township, including Henrietta village and Richmond city.		8,009	6,068
Henrietta village		315	.....
Richmond city		2,895	1,424
Ward 1	1,370		
Ward 2	481		
Ward 3	1,044		
REYNOLDS COUNTY		6,803	5,722
Black River township		686	567
Carroll township		1,326	1,234
Jackson township		590	540
Lesterville township		1,032	1,068
Logan township		1,781	1,159
Webb township		1,388	1,154
RIPLEY COUNTY		8,512	5,377
Briar Creek township (*c*)		310	.....
Current River township		405	299
Doniphan township, incl. Doniphan vill.		1,557	791
Doniphan village		609	157
Fourchee township		293	230
Gatewood township (*c*)		1,074	.....
Harris township		588	566
Johnson township		326	271
Jordan township		449	289
Kelley township		796	496
Thomas township		322	241
Union township		1,027	1,417
Varner township (*c*)		353	.....
Washington township		1,012	777
ST. CHARLES COUNTY		22,977	23,065
Callaway township		1,665	1,830
Cuivre township, incl. Wentzville village.		3,262	3,820
Wentzville village		457	543
Dardenne township		4,214	4,056
Femme Osage township, including Augusta and Femme Osage (*d*) villages.		2,229	2,401
Augusta village		291	318

MINOR CIVIL DIVISIONS.		1890	1880
ST. CHARLES COUNTY—Continued.			
Portage township, including Lemo and Portage villages (*d*).		2,309	2,541
St. Charles township, incl. St. Charles city		9,298	8,417
St. Charles city		6,161	5,014
ST. CLAIR COUNTY		16,747	14,125
Appleton township, incl. Appleton village.		2,020	1,983
Appleton village		1,081	1,034
Butler township, including Lowry village.		1,650	1,399
Lowry village		368	58
Chalk Level township		1,062	861
Collins township, incl. Collins village (*d*)		932	863
Dallas township		814	635
Doyal township		938	838
Jackson township		917	775
Monegaw township		1,174	1,321
Osage township (*c*)		694	.....
Osceola township, including Osceola town.		2,065	1,162
Osceola town		995	373
Polk township		688	605
Roscoe township, including Roscoe town.		1,397	1,253
Roscoe town		159	172
Speedwell township		1,120	1,133
Tabor township		725	951
Washington township		551	346
STE. GENEVIEVE COUNTY		9,883	10,390
Beauvais township, incl. St. Mary town		1,760	1,722
St. Mary town		446	419
Jackson township		1,186	1,364
Ste. Genevieve township, including Ste. Genevieve city.		3,992	3,929
Ste. Genevieve city		1,586	1,422
Ward 1	433		
Ward 2	680		
Ward 3	473		
Saline township		1,399	1,493
Union township		1,546	1,882
ST. FRANCOIS COUNTY		17,347	13,822
Big River township		954	875
Iron township, including Bismarck town and Iron Mountain village.		2,403	2,159
Bismarck town		837	286
Iron Mountain village		1,101	1,243
Liberty township		1,898	1,802
Marion township, incl. French village (*d*)		1,129	1,183
Pendleton township, including Doe Run and Loughboro (*d*) villages.		2,184	958
Doe Run village		956	.....
Perry township, incl. Bonne Terre village.		4,989	3,755
Bonne Terre village		3,719	.....
Randolph township		837	765
St. Francois township, including Farmington city.		2,953	2,325
Farmington city		1,394	608
ST. LOUIS CITY		451,770	350,518
Ward 1	11,293		
Ward 2	10,891		
Ward 3	13,489		
Ward 4	12,792		
Ward 5	16,731		
Ward 6	18,366		
Ward 7	20,501		
Ward 8	13,322		
Ward 9	20,701		
Ward 10	17,756		
Ward 11	18,367		
Ward 12	15,234		
Ward 13	11,837		
Ward 14	15,369		
Ward 15	11,913		
Ward 16	13,804		
Ward 17	15,201		
Ward 18	17,462		
Ward 19	16,363		
Ward 20	14,783		

a Part taken to form Orrick township since 1880.
b Organized from part of Camden township since 1880.
c Organized since 1880.
d Not separately returned.

TABLE 3.—AGGREGATE POPULATION BY MINOR CIVIL DIVISIONS—Continued.

MISSOURI—Continued.

MINOR CIVIL DIVISIONS.	1890	1880
ST. LOUIS CITY—Continued.		
Ward 21	16,713	
Ward 22	15,678	
Ward 23	19,815	
Ward 24	16,777	
Ward 25	18,256	
Ward 26	18,093	
Ward 27	17,871	
Ward 28	22,392	
ST. LOUIS COUNTY	36,307	31,888
Bonhomme township, exclusive of part of Kirkwood village.	5,952	a7,043
Carondelet township, exclusive of part of Kirkwood village.	6,780	5,691
Central township, including Clayton and Webster Groves villages.	9,541	7,485
Clayton village	402	.....
Webster Groves village	1,783	.....
Kirkwood village (b), in Bonhomme and Carondelet townships.	1,777	1,280
Meramec township	3,858	3,746
St. Ferdinand township, including Bridgeton and St. Ferdinand villages.	8,399	7,923
Bridgeton village	237	197
St. Ferdinand village	769	817
SALINE COUNTY	33,762	29,911
Arrow Rock township, including Arrow Rock town and Nelson village.	2,603	2,445
Arrow Rock town	350	304
Nelson village	383	.....
Blackwater township, including Ridge Prairie town (c).	1,330	1,230
Cambridge township, including Cambridge (c), Gilliam, and Slater towns.	4,223	2,462
Gilliam town	321	56
Slater town	2,400	771
Clay township	2,072	2,242
Elmwood township, incl. Blackburn vill.	2,450	2,297
Blackburn village	372	214
Grand Pass township, including Grand Pass village and Malta Bend town.	2,349	2,425
Grand Pass village	281	.....
Malta Bend town	449	412
Jefferson township	1,503	1,542
Liberty township	1,835	1,819
Marshall township, including Marshall city and Stanhope village (c).	7,876	5,945
Marshall city	4,297	2,701
Miami township, including Miami town	3,653	4,140
Miami town	647	813
Salt Fork township	1,025	838
Salt Pond township, including Sweet Springs city.	2,843	2,526
Sweet Springs city (d)	1,137	1,182
SCHUYLER COUNTY	11,249	10,470
Chariton township, incl. Coatsville tn. (c)	806	765
Fabius township, incl. Downing town	1,978	1,826
Downing town	406	152
Glenwood township, incl. Glenwood town	1,221	1,316
Glenwood town	451	523
Independence township	1,694	1,496
Liberty township, incl. Lancaster town	2,009	1,729
Lancaster town	811	528
Prairie township, including Queen town	2,377	2,227
Queen town	377	357
Salt River township, incl. Green Top vill.	1,164	1,111
Green Top village	238	220
SCOTLAND COUNTY	12,674	12,508
Harrison township (e), including Gorin and South Gorin (c) towns.	1,220	1,804
Gorin town	386	.....
SCOTLAND COUNTY—Continued.		
Jefferson township, incl. Memphis town	4,276	4,243
Memphis town	1,780	1,418
Johnson township (e)	755	1,230
Miller township	1,126	1,227
Mount Pleasant township	1,276	1,239
Sand Hill township	1,286	1,065
Thomson township (f), incl. Arbela town.	1,221	.....
Arbela town	122	144
Union township	1,514	1,700
SCOTT COUNTY	11,228	8,587
Commerce township	1,577	1,611
Kelso township	1,118	1,101
Moreland township, incl. Benton village	1,808	1,371
Benton village	202	109
Morley township, incl. Morley village	1,223	828
Morley village	395	232
Richland township, incl. Sikeston village.	2,216	1,264
Sikeston village	636	191
Sandywood township	1,112	879
Sylvania township, including Oran village.	1,308	841
Oran village	271	.....
Tywappity township	866	692
SHANNON COUNTY	8,898	3,441
Birch Tree township (g), including Birch Tree village.	1,688	569
Birch Tree village	535	.....
Blair Creek township	207	187
Bowlan township	264	239
Casto township	362	213
Delaware township	325	230
Eminence township	920	535
Jackson township	520	332
Jasper township	297	177
Montier township (h)	836	.....
Moore township	309	149
Newton township	412	261
Pike Creek township (g)	418	340
Spring Valley township	424	209
Winona township (h), incl. Winona vill.	1,916	.....
Winona village	602	.....
SHELBY COUNTY	15,642	14,024
Bethel township	1,468	1,343
Black Creek township, including Shelbyville town.	2,004	2,074
Shelbyville town	486	619
Clay township, including Clarence town	2,451	1,761
Clarence town	1,078	570
Jackson township, incl. Hunnewell town.	1,929	2,057
Hunnewell town	427	424
Jefferson township	1,634	1,548
Salt River township, incl. Shelbina town.	3,336	2,866
Shelbina town	1,691	1,289
Taylor township	1,369	1,212
Tiger Fork township	1,451	1,163
STODDARD COUNTY	17,327	13,431
Castor township, incl. Bloomfield vill. (c)	3,670	3,422
Duck Creek township, incl. Puxico vill.	2,383	1,646
Puxico village	212	.....
Elk township	729	894
Liberty township, incl. Dexter village	4,336	2,809
Dexter village	792	489
New Lisbon township	2,054	1,850
Pike township, incl. Advance village (c)	2,572	1,834
Richland township	1,583	976
STONE COUNTY	7,090	4,404
Cass township	970	710
Flat Creek township	645	560

a Includes Kirkwood village.
b In 1880 in Bonhomme township only.
c Not separately returned.
d Formerly Brownsville.
e Part taken to form Thomson township since 1880.
f Organized from parts of Harrison and Johnson townships since 1880.
g Parts taken to form Montier and Winona townships since 1880.
h Organized from parts of Birch Tree and Pike Creek townships since 1880.

TABLE 3.—AGGREGATE POPULATION BY MINOR CIVIL DIVISIONS—Continued.

MISSOURI—Continued.

MINOR CIVIL DIVISIONS.	1890	1880
STONE COUNTY—Continued.		
Grant township (a)	1,361	.....
James township	350	395
Pierce township	864	1,388
Pine township (a)	354	.....
Ponce de Leon township (a)	301	.....
Ruth township (a)	241	.....
Washington township	834	646
Williams township	1,170	705
SULLIVAN COUNTY	19,000	16,569
Bowman township, incl. Humphreys tn	1,768	1,080
Humphreys town	327	.....
Buchanan township	1,199	995
Clay township, incl. Newtown town	1,812	1,062
Newtown town	303	24
Duncan township, incl. Browning town	1,693	1,688
Browning town	117	93
Jackson township	2,251	2,043
Liberty township	1,297	1,063
Morris township	1,106	909
Penn township, including Greencastle and Green towns.	1,836	1,713
Greencastle town	267	191
Green town	318	.....
Pleasant Hill township	1,242	1,052
Polk township, including Milan town	2,943	3,002
Milan town	1,234	1,117
Taylor township	671	856
Union township	1,182	1,106
TANEY COUNTY	7,973	5,599
Beaver township	1,457	893
Big Creek township	1,234	656
Cedar Creek township (b)	580	.....
Jasper township	872	625
Newton township	707	575
Oliver township	867	869
Scott township (c)	381	742
Swan township	1,875	1,239
TEXAS COUNTY	19,406	12,206
Boone township	525	399
Burdine township, incl. Cabool village	1,946	425
Cabool village	359	.....
Carroll township	1,248	661
Cass township	1,606	1,122
Clinton township	1,309	1,145
Current township	441	231
Jackson township	868	532
Lynch township	1,186	792
Morris township	1,671	1,080
Ozark township	755	476
Pierce township	800	474
Piney township, including Houston town	2,601	1,725
Houston town	355	191
Rouhidoux township	968	467
Sherrill township, incl. Licking town (d)	2,124	1,889
Upton township	1,358	788
VERNON COUNTY	31,505	19,369
Bacon township, including Harwood and Schell villages.	2,127	1,517
Harwood village	240	.....
Schell village	847	676
Badger township	983	575
Blue Mound township	963	734
Center township, including Nevada city	8,427	2,795
Nevada city	7,262	1,913
Ward 1	1,777	
Ward 2	1,233	
Ward 3	919	
Ward 4	1,401	
Ward 5	1,932	
Clear Creek township	932	650
Coal township, including Claytou village	852	789
Clayton village	102	84

MINOR CIVIL DIVISIONS.	1890	1880
VERNON COUNTY—Continued.		
Deerfield township, incl. Deerfield village	1,331	1,061
Deerfield village	239	.....
Dover township	1,127	701
Drywood township, incl. Sheldon village	1,665	593
Sheldon village	396	.....
Harrison township	1,093	1,050
Henry township	1,317	1,152
Lake township	815	592
Metz township	1,410	1,355
Montevallo township	1,076	1,095
Moundville township, including Bronaugh and Moundville villages.	1,472	704
Bronaugh village	148	.....
Moundville village	219	85
Osage township	1,312	1,052
Richland township	780	615
Virgil township	958	873
Walker township, incl. Walker town	1,362	750
Walker town	594	200
Washington township	1,503	716
WARREN COUNTY	9,913	10,806
Bridgeport township	983	1,236
Camp Branch township	1,003	997
Charrette township	2,480	2,806
Elkhorn township, incl. Warrenton city	2,561	2,508
Warrenton city	664	299
Hickory Grove towuship, including Wright village.	1,897	2,140
Wright village	383	393
Pinckney township	989	1,119
WASHINGTON COUNTY	13,153	12,896
Belgrade township	1,053	952
Bellevue township, incl. Caledonia vill. (d)	858	1,027
Breton township, incl. Potosi village	2,494	2,591
Potosi village	599	715
Concord township	1,270	1,120
Harmony township	974	823
Johnson township	968	863
Kingston towuship	1,123	1,266
Liberty township	1,050	999
Richwood township	1,260	1,127
Union township	1,491	1,509
Walton towuship	612	619
WAYNE COUNTY	11,927	9,096
Benton township, incl. Piedmont village	1,707	1,666
Piedmont village	829	666
Black River township	1,075	635
Cedar Creek township	1,111	756
Cowan township	966	764
Jefferson township	345	230
Logan township	1,413	1,156
Lost Creek township	476	420
Mill Spring township	1,482	1,262
St. Francois township	2,071	1,422
Williams township, including Williamsville city.	1,281	785
Williamsville city	435	184
WEBSTER COUNTY	15,177	12,175
Benton township	1,765	1,055
East Dallas township (e)	869	.....
Finley township, incl. Seymour towu	1,806	761
Seymour town	388	.....
Grant township	1,114	1,013
Hazlewood township	1,271	1,232
High Prairie township	1,026	908
Jackson township (a)	1,168	.....
Niangua towuship (a)	367	.....
Ozark township, incl. Marshfield towu	2,536	2,633
Marshfield town	980	655
Union township	1,450	1,674
Washington township	842	1,450
West Dallas township (e)	963	.....

a Organized since 1880.
b Organized from part of Scott township since 1880.
c Part taken to form Cedar Creek towuship since 1880.
d Not separately returned.
e Dallas township (population 1,449 in 1880) formed into East and West Dallas townships since 1880.

TABLE 3.—AGGREGATE POPULATION BY MINOR CIVIL DIVISIONS—Continued.

MISSOURI—Continued.

MINOR CIVIL DIVISIONS.	1890	1880
WORTH COUNTY	8,738	8,203
Allen township, including Denver town	1,889	1,847
Denver town	295	218
Fletchall township, including Grant city	1,923	1,380
Grant city	1,186	493
Greene township	971	937
Middle Fork township	798	768
Smith township	1,383	1,509
Union township	1,774	1,762
WRIGHT COUNTY	14,484	9,712
Boone township	1,043	984
Brush Creek township	632	665
WRIGHT COUNTY—Continued.		
Clark township	812	455
Elk Creek township	746	549
Gasconade township	1,754	1,233
Hart township	1,430	1,097
Montgomery township	1,200	841
Mountain Grove township, including Mountain Grove town.	2,016	721
Mountain Grove town	830	92
Pleasant Valley township, including Mansfield village (a).	1,543	722
Union township	1,158	943
Van Buren township	884	661
Wood township	1,266	841

a Not separately returned.

MONTANA.

MINOR CIVIL DIVISIONS.	1890	1880
BEAVERHEAD COUNTY	4,655	2,712
Argenta precinct	229	.....
Bannack precinct	203	.....
Barrett precinct	102	.....
Bighole precinct	382	.....
Birch Creek precinct	288	.....
Blacktail precinct	164	.....
Cochrane precinct	231	.....
Deweys Flat precinct	174	.....
Dillon precinct, including Dillon city	1,119	.....
Dillon city	1,012	.....
Elkhorn precinct	35	.....
Glendale precinct, incl. Glendale village	741	.....
Glendale village	371	678
Point of Rocks precinct	49	.....
Red Rock precinct, incl. Lima village	823	.....
Lima village	358	.....
Springs precinct	70	.....
Vipond precinct	45	.....
CASCADE COUNTY (a)	8,755	.....
Belt precinct	375	.....
Cascade precinct	134	.....
Cora precinct	137	.....
Davis Creek precinct	55	.....
Grafton precinct	36	.....
Great Falls precincts, including Great Falls city.	4,750	.....
Great Falls city	3,979	.....
Kibbey precinct	301	.....
Mission precinct	129	.....
Monarch precinct	39	.....
North Great Falls precinct	270	.....
St. Clair precinct	236	.....
Sand Coulee precinct	873	.....
Smelter precinct	327	.....
Soldier Creek precinct	84	.....
Stickney precinct	97	.....
Sun River Leavings precinct	19	.....
Sun River precinct, including Fort Shaw.	448	.....
Fort Shaw	275	.....
Truly precinct	166	.....
Ulm precinct	55	.....
Upper Sand Coulee precinct	210	.....
Willow Creek precinct	14	.....
CHOTEAU COUNTY (b)	4,741	3,058
Fort Assineboine	660	450
Fort Benton city	624	1,618
Ward 1	224	
Ward 2	176	
Ward 3	137	
Ward 4	87	
CUSTER COUNTY (c)	5,308	2,510
Forsyth town	308	.....
Fort Custer	582	739
Fort Keogh	614	600
Miles city	956	629
Ward 1	546	
Ward 2	410	
DAWSON COUNTY (d)	2,056	180
Glasgow town	338	.....
Glendive town	720	.....
DEERLODGE COUNTY (e)	15,155	8,876
Anaconda city	3,975	.....
Ward 1	947	
Ward 2	1,073	
Ward 3	1,122	
Ward 4	833	
Black Pine village	244	.....
Carroll town	549	.....
Deerlodge city	1,463	941
Granite town	1,310	.....
Phillipsburg town	1,058	299
FERGUS COUNTY (f)	3,514	.....
GALLATIN COUNTY (g)	6,246	3,643
Bozeman precincts, incl. Bozeman city	2,796	.....
Bozeman city	2,143	894
Ward 1	652	
Ward 2	532	
Ward 3	441	
Ward 4	518	

a Organized from parts of Choteau, Lewis and Clarke, and Meagher counties in 1887.

b Part taken to form Cascade county in 1887; precincts not separately returned.

c Part taken to form Yellowstone county in 1881; precincts not separately returned.

d Precincts not separately returned.

e Part taken to form Silverbow county in 1881; precincts not separately returned.

f Organized from part of Meagher county in 1885; precincts not separately returned.

g Parts taken to form Yellowstone county in 1881 and Park county in 1887.

TABLE 3.—AGGREGATE POPULATION BY MINOR CIVIL DIVISIONS—Continued.

MONTANA—Continued.

MINOR CIVIL DIVISIONS.	1890	1880
GALLATIN COUNTY—Continued.		
Conuell precinct	152	.....
East Gallatin precinct	541	.....
Flathead precinct	171	.....
Gallatin precinct	158	.....
Hillsdale precinct	135	.....
Madison precinct	116	.....
Montforton precinct	380	.....
Moreland precinct	125	.....
Salesville precinct	329	.....
Spanish Creek precinct	44	.....
Three Forks precinct	125	.....
Timberline precinct	477	.....
Upper Madison Basin precinct	25	.....
Upper Middle Creek precinct	237	.....
West Gallatin precinct	224	.....
Willow Creek precinct	211	.....
JEFFERSON COUNTY	6,026	2,464
Alhambra precinct	114	.....
Amazon precinct	3	.....
Basin precinct	270	.....
Beaver Creek precinct	67	.....
Bedford precinct	101	.....
Bigfoot precinct	15	.....
Boulder precinct	955	.....
Cardwell precinct	49	.....
Clancy precinct	134	.....
Comet precinct	49	.....
Corbin precinct	127	.....
Crow Creek precinct	100	.....
Elkhorn precinct	663	.....
Elk Park precinct	196	.....
Evening Star precinct	84	.....
Fish Creek precinct	138	.....
Galvin precinct	174	.....
Gold Flint precinct	172	.....
Grace precinct	26	.....
Gregory precinct	97	.....
Jefferson precinct	209	.....
Jefferson River precinct	55	.....
Lower Boulder precinct	44	.....
Mitchell Gulch precinct	66	.....
Northside Boulder precinct	129	.....
Placer precinct	314	.....
Radersburg precinct	364	.....
St. Louis precinct	71	.....
Tenmile precinct	127	.....
Whitehall precinct	216	.....
Wickes precinct	764	.....
Woodville precinct	133	.....
LEWIS AND CLARKE COUNTY (a)	19,145	6,521
Augusta precinct	401	.....
Butler precinct	155	.....
Canyon Creek precinct	110	.....
Cartersville precinct	115	.....
Craig precinct	77	.....
Dearborn Canyon precinct	119	.....
Dearborn precinct	122	.....
East Helena precinct	469	.....
Empire precinct	47	.....
Gloster precinct	8	.....
Goodwin precinct	349	.....
Helena city	13,834	3,624
Ward 1	2,040	
Ward 2	1,457	
Ward 3	1,289	
Ward 4	1,704	
Ward 5	2,015	
Ward 6	2,143	
Ward 7	3,186	
Hogan precinct	127	.....
Jay Gould precinct	293	.....
Kessler precinct	291	.....
Little Jennie Mine precinct	74	.....
Marysville precinct, coextensive with Marysville town.	1,489	.....
Middle Fork of Dearborn precinct	59	.....
Mitchell precinct	48	.....
Mouth of Nelson precinct	92	.....
LEWIS AND CLARKE COUNTY—Cont'd.		
Rimini precinct	282	.....
Rock Creek Basin precinct	45	.....
Silver precinct	27	.....
Stemple precinct	26	.....
Unionville precinct	177	.....
Valley precinct	309	.....
MADISON COUNTY (b)	4,692	3,915
Sheridan village	207	150
Virginia city	675	624
MEAGHER COUNTY (c)	4,749	2,743
Castle town	383	.....
Townsend town	245	.....
White Sulphur Springs town	640	.....
MISSOULA COUNTY	14,427	2,537
Cedar township	1,546	.....
Corvallis township	1,337	.....
Flathead township	907	.....
Frenchtown township	516	.....
Hellgate township, including Fort Missoula and Missoula city.	5,433	.....
Fort Missoula	271	.....
Missoula city	3,426	.....
Ward 1	793	
Ward 2	922	
Ward 3	1,327	
Ward 4	384	
Jocko township	932	.....
Skalkaho township	1,045	.....
Stevens township	1,568	.....
Thompson township, incl. Thompson tn	1,143	.....
Thompson town	339	.....
PARK COUNTY (d)	6,881	.....
Big Timber precinct, incl. Big Timber tn.	491	.....
Big Timber town	265	.....
Cascade precinct	239	.....
Chico precinct	68	.....
Cokedale precinct, incl. Cokedale town	352	.....
Cokedale town	284	.....
Cooke precinct	140	.....
Fridley precinct	75	.....
Gardiner precinct	117	.....
Horr precinct	232	.....
Hunters Hot Springs precinct	114	.....
Livingston precincts, coextensive with Livingston city.	2,850	.....
McLeod precinct	114	.....
Melville precinct	300	.....
Mission precinct	198	.....
Myersburg precinct	160	.....
Redlodge precinct, incl. Redlodge town	899	.....
Redlodge town	624	.....
Richland precinct	52	.....
Shields River precinct	242	.....
Springdale precinct	51	.....
Sweet Grass precinct	167	.....
Upper Boulder precinct	20	.....
SILVERBOW COUNTY (e)	23,744	.....
Burlington town	344	.....
Butte city	10,723	3,363
Ward 1	1,514	
Ward 2	1,726	
Ward 3	956	
Ward 4	1,201	
Ward 5	1,311	
Ward 6	1,240	
Ward 7	2,775	
Meaderville town	1,075	.....
South Butte town	801	.....
Walkerville town	1,743	444

a Part taken to form Cascade county in 1887.
b Precincts not separately returned.
c Parts taken to form Fergus county in 1885 and Cascade county in 1887; precincts not separately returned.
d Organized from part of Gallatin county in 1887.
e Organized from part of Deerlodge county in 1881; precincts not separately returned.

TABLE 3.—AGGREGATE POPULATION BY MINOR CIVIL DIVISIONS—Continued.

MONTANA—Continued.

MINOR CIVIL DIVISIONS.	1890	1880
YELLOWSTONE COUNTY (a)	2,065	.....
Billings precinct, incl. Billings city	941	.....
Billings city	836	.....
Ward 1	135	
Ward 2	373	
Ward 3	328	
Canyon Creek precinct	137	.....
Huntley precinct	29	.....
YELLOWSTONE COUNTY—Continued.		
Junction precinct	85	.....
Lake Basin precinct	139	.....
Laurel precinct	91	.....
Park precinct	329	.....
Reed Crossing precinct	81	.....
Rosebud precinct	95	.....
Stillwater precinct	138	.....

a Organized from parts of Custer and Gallatin counties in 1881.

NEBRASKA.

MINOR CIVIL DIVISIONS.	1890	1880
ADAMS COUNTY (a)	24,303	10,235
Ayr township (b), incl. part of Ayr vill.	792	1,123
Ayr village (part of)	107	.....
Total for Ayr village, in Ayr and Zero townships.	173	128
Blaine township (c)	622	.....
Cottonwood township, incl. Holstein vill.	548	761
Holstein village	118	.....
Denver township (d)	756	3,830
Hanover township (e)	655	.....
Hastings city (f)	13,584	2,817
Ward 1	4,583	
Ward 2	3,913	
Ward 3	1,198	
Ward 4	3,890	
Highland township (e)	603	.....
Juniata township, incl. Juniata village	1,231	1,440
Juniata village	528	494
Kenesaw township, incl. Kenesaw vill. (g)	668	738
Little Blue township	517	841
Logan township (e)	324	.....
Roseland township (e), incl. Roseland village (g).	782	.....
Silver Lake township	518	584
Verona township (e)	789	.....
Wanda township (e), incl. Wanda vill. (g)	602	.....
West Blue township	600	918
Zero township (h), incl. part of Ayr vill.	712	.....
Ayr village (part of)	66	.....
ANTELOPE COUNTY (i)	10,399	3,953
Bazile township	402	.....
Blaine township	322	.....
Burnett township, incl. Burnett vill. (g)	471	.....
Cedar township	528	.....
Clearwater township, including Clearwater village.	519	.....
Clearwater village	215	.....
Crawford township	540	.....
Custer township	272	.....
Eden township	294	.....
Elgin township	421	.....
Ellsworth township	262	.....
Elm township	265	.....
Frenchtown township	410	.....
Garfield township	342	.....
Grant township	420	.....
Lincoln township	235	.....
Logan township	512	.....
Neligh township, including Neligh city	1,585	.....
Neligh city	1,209	326
Oakdale township, incl. Oakdale village	883	.....
Oakdale village	630	338
ANTELOPE COUNTY—Continued.		
Ord township	289	.....
Royal township	255	.....
Sherman township	267	.....
Stanton township	273	.....
Verdigris township	375	.....
Willow township	257	.....
ARTHUR COUNTY (j)	91	.....
BANNER COUNTY (k)	2,435	.....
Banner precinct	285	.....
Flowerfield precinct	118	.....
Freeport precinct	342	.....
Gate Rock precinct	167	.....
Hull precinct	278	.....
Lone Pine precinct	160	.....
Long Springs precinct	388	.....
Loraine precinct	66	.....
Pumpkin Creek precinct	313	.....
Wright precinct	318	.....
BLAINE COUNTY (l)	1,146	.....
Brewster precinct	374	.....
Dunning precinct	220	.....
Dunn precinct	117	.....
Edith precinct	77	.....
Hawley precinct	149	.....
Purdum precinct	153	.....
Rankin precinct	56	.....
BOONE COUNTY	8,683	4,170
Ashland precinct (m)	291	250
Beaver precinct, incl. St. Edward town	793	603
St. Edward town	293	158
Bonanza precinct (n)	364	.....
Boone precinct (o)	479	382
Cedar precinct, incl. Cedar Rapids village.	1,470	673
Cedar Rapids village	484	.....
Dublin precinct (o)	388	190
Manchester precinct (o), incl. Albion tn.	1,485	816
Albion town	926	350
Midland precinct (p)	491	.....
Oakland precinct	1,177	377
Plum Creek precinct	399	284
Roselina precinct (q)	384	.....
Shell Creek precinct (r)	962	595

a Precincts changed to townships since 1880.
b Part taken to form Zero township since 1880.
c Organized from part of Denver township since 1880.
d Part taken to form Blaine township since 1880. Hastings city, formerly in Denver township, made independent since 1880.
e Organized since 1880.
f Formerly in Denver township; made independent since 1880.
g Not separately returned.
h Organized from part of Ayr township since 1880.
i Reorganized into townships since 1880.
j Formed from unorganized territory in 1887; not returned by precincts.
k Organized from part of Cheyenne county in 1888.
l Organized from unorganized territory in 1885.
m Part taken to form Bonanza precinct in 1880.
n Organized from part of Ashland precinct in 1880.
o Part taken to form Roselina precinct in 1880.
p Organized from part of Shell Creek precinct in 1880.
q Organized from parts of Boone, Dublin, and Manchester precincts in 1880.
r Part taken to form Midland precinct in 1880.

TABLE 3.—AGGREGATE POPULATION BY MINOR CIVIL DIVISIONS—Continued.

NEBRASKA—Continued.

MINOR CIVIL DIVISIONS.	1890	1880
BOXBUTTE COUNTY (*a*)	5,494	.....
Boxbutte precinct	741	.....
Dorsey precinct	706	.....
Lake precinct, including Alliance village	1,566	.....
Alliance village	829	.....
Lawn precinct	588	.....
Liberty precinct	249	.....
Nonpareil precinct	407	.....
Running Water precinct	423	.....
Snake Creek precinct	246	.....
Wright precinct	568	.....
BOYD COUNTY (*b*)	695	.....
BROWN COUNTY (*c*)	4,359	.....
Ainsworth precinct, incl. Ainsworth vill	1,499	.....
Ainsworth village	733	.....
Buffalo precinct	369	.....
Burley precinct	54	.....
Calamus precinct	86	.....
Chester precinct	42	.....
Fairfield precinct	99	.....
Garfield precinct	275	.....
Johnstown precinct	787	.....
Lakeland precinct	159	.....
Pine Glen precinct	229	.....
Pine precinct, incl. Long Pine village	760	.....
Long Pine village	562	.....
BUFFALO COUNTY (*d*)	22,162	7,531
Armada township	561	.....
Beaver township	385	.....
Cedar township	461	.....
Center township	630	.....
Cherry Creek township	374	.....
Divide township	523	.....
Elm Creek township, incl. Elm Creek vill.	789	.....
Elm Creek village	357	.....
Gardner township	648	.....
Garfield township, incl. Ravenna town	958	.....
Ravenna town	628	.....
Gibbon township, including Gibbon town.	1,185	.....
Gibbon town	646	154
Grant township	583	.....
Harrison township	309	.....
Kearney township, coextensive with Kearney city.	8,074	.....
Kearney city	8,074	1,782
Ward 1	2,145	
Ward 2	1,446	
Ward 3	1,093	
Ward 4	3,390	
Logan township	311	.....
Loup township	571	.....
Odessa township	535	.....
Platte township	204	.....
Riverdale township	825	.....
Rusco township	367	.....
Sartoria township	421	.....
Schneider township	603	.....
Scott township	351	.....
Sharon township	533	.....
Shelton township, including Shelton town.	1,159	.....
Shelton town	706	.....
Thornton township	426	.....
Valley township	376	.....
BURT COUNTY	11,069	6,937
Arizona precinct	705	626
Bell Creek precinct, incl. Craig village	1,471	646
Craig village	290	.....
Decatur precinct, incl. Decatur village	1,336	1,035
Decatur village	593	533
BURT COUNTY—Continued.		
Everett precinct, incl. Lyons village	1,992	915
Lyons village	532	90
Oakland precinct, incl. Oakland village	2,353	1,455
Oakland village	807	345
Riverside precinct	346	325
Silver Creek precinct	694	476
Summit precinct	524	377
Tekamah precinct, incl. Tekamah town	1,648	1,082
Tekamah town	1,244	776
BUTLER COUNTY (*e*)	15,454	9,194
Alexis township	581	566
Bone Creek township	781	603
Center townsbip	696	501
David city (*f*)	2,028	1,000
Ward 1	728	
Ward 2	641	
Ward 3	659	
Franklin township (*f*)	826	1,513
Linwood township (*g*)	943	1,078
Oak Creek township, incl. Brainard vill.	951	524
Brainard village	306	61
Olive township	575	501
Platte township (*h*), incl. Linwood village.	580	.....
Linwood village	309	.....
Plum Creek township (*i*)	470	53
Reading township, incl. Rising village	1,314	805
Rising village	610	.....
Read township	804	382
Richardson township	305	91
Savannah township, incl. Bellwood vill.	933	401
Bellwood village	413	42
Skull Creek township	872	659
Summit township	635	435
Ulysses township, incl. Ulysses village	1,233	569
Ulysses village	621	305
Union township	927	513
CASS COUNTY	24,080	16,683
Avoca precinct, including Avoca village	892	572
Avoca village	166	.....
Center precinct (*j*)	823	702
Eightmile Grove precinct	958	851
Elmwood precinct	949	769
Greenwood precinct	772	883
Liberty precinct	1,502	1,281
Louisville precinct, incl. Louisville vill.	1,043	749
Louisville village	653	321
Mount Pleasant precinct	686	568
Plattsmouth city	8,392	4,175
Ward 1	1,197	
Ward 2	1,516	
Ward 3	3,333	
Ward 4	1,657	
Ward 5	689	
Plattsmouth precinct	1,069	1,208
Rock Bluffs precinct	1,168	1,211
Salt Creek precinct, incl. Greenwood vill.	1,034	653
Greenwood village	495	179
South Bend precinct, incl. South Bend vill.	598	741
South Bend village	132	232
Stove Creek precinct, incl. Elmwood vill.	1,120	785
Elmwood village	302	38
Tipton precinct	901	717
Weeping Water precinct, incl. Weeping Water city (*j*).	2,173	818
Weeping Water city	1,350	317
CEDAR COUNTY	7,028	2,899
Precinct 1	490	316
Precinct 2, including St. Helena village	690	616
St. Helena village	189	200
Precinct 3	41	503

a Organized from part of Dawes county in 1886.
b Formerly part of Dakota; annexed to Nebraska since 1880; organized as Boyd county March 20, 1891.
c Organized from unorganized territory in 1883; parts taken to form Keyapaha and Rock counties in 1884 and 1888, respectively.
d Reorganized into townships since 1880.
e Precincts changed to townships since 1880.
f David city, formerly in Franklin township, made independent since 1880.
g Part taken to form Platte township since 1880.
h Organized from part of Linwood township since 1880.
i Formerly Spurk.
j Weeping Water city given as in Center and Weeping Water precincts in 1880.

TABLE 3.—AGGREGATE POPULATION BY MINOR CIVIL DIVISIONS—Continued.

NEBRASKA—Continued.

MINOR CIVIL DIVISIONS.	1890	1880
CEDAR COUNTY—Continued.		
Precinct 4	282	194
Precinct 5 (a)	710	388
Precinct 6 (a)		129
Precinct 7	308	139
Precinct 8	384	159
Precinct 9	323	109
Precinct 10, including Coleridge village	612	116
Coleridge village	315	.....
Precinct 11	315	230
Precinct 12 (b), incl. Hartington village (a)	834	.....
Precinct 13 (b)	518	.....
Precinct 14 (b)	174	.....
Precinct 15 (b), incl. Randolph village	582	.....
Randolph village	374	.....
Precinct 16 (b)	208	.....
Precinct 17 (b)	300	.....
Precinct 18 (b)	257	.....
CHASE COUNTY (c)	4,807	70
Bussell precinct	417	.....
Canby precinct	359	.....
Champion precinct	537	.....
Chase precinct	171	.....
Enterprise precinct	325	.....
Fisher precinct	391	.....
Imperial precinct, incl. Imperial town	722	.....
Imperial town	159	.....
Jamestown precinct	213	.....
Lamar precinct	328	.....
Lincoln precinct	131	.....
Logan precinct	191	.....
Macedonia precinct	448	.....
Pioneer precinct	259	.....
Valley precinct	315	.....
CHERRY COUNTY (d)	6,428	.....
Boiling Springs precinct	266	.....
Buffalo Lake precinct	269	.....
Cleveland precinct	125	.....
Delano precinct	78	.....
Deweys Lake precinct	75	.....
Eli precinct	169	.....
Enlow precinct	55	.....
Georgia precinct } (a)	312	.....
German precinct }		
Gillespie precinct	91	.....
Kennedy precinct	91	.....
Lavaca precinct	607	.....
Loup precinct	232	.....
Minnekadnza precinct } (a)	599	.....
Table precinct }		
Pleasant Hill precinct	202	.....
Sand Creek precinct	572	.....
Schlagle precinct	250	.....
Seven Creeks precinct	60	.....
Sharp Ranch precinct	195	.....
Snake precinct	117	.....
Steene precinct	96	.....
Tower precinct	331	.....
Valentine precinct, incl. Valentine vill. (a)	1,177	.....
Wood Lake precinct	459	.....
CHEYENNE COUNTY (e)	5,693	1,558
Bayard precinct (b)	261	.....
Bronson precinct (b)	242	.....
Camp Clark precinct (b)	217	.....
Colton precinct (b)	366	.....
Court House Rock precinct	326	85
Davison precinct (b)	240	.....
Eagle precinct (b)	208	.....
Garman precinct (b)	199	.....
Gilchrist precinct (b)	153	.....
Haynes precinct (b)	108	.....
Lisco precinct (b)	20	.....

MINOR CIVIL DIVISIONS.	1890	1880
CHEYENNE COUNTY—Continued.		
Lodge Pole precinct	670	97
Potter precinct	430	66
Redington precinct (b)	551	.....
Sidney precinct, incl. Sidney town (a)	1,365	1,173
Union Valley precinct (b)	245	.....
Wier precinct (b)	92	.....
CLAY COUNTY	16,310	11,294
Edgar precinct, including Edgar city	1,678	1,080
Edgar city	1,105	577
Ward 1	275	
Ward 2	457	
Ward 3	373	
Eldorado precinct (f)	740	621
Fairfield precinct, incl. Fairfield city (a)	1,903	919
Glenville precinct	772	504
Harvard precinct, incl. Harvard city	1,736	1,384
Harvard city	1,076	768
Ward 1	570	
Ward 2	506	
Inland precinct (g)	690	500
Leicester precinct	698	508
Lewis precinct	818	503
Logan precinct	707	438
Lone Tree precinct, including part of Clay Center village.	1,075	544
Clay Center village (part of)	343	68
Total for Clay Center village (h), in Lone Tree and Lynn precincts.	390	68
Lynn precinct, including part of Clay Center village.	787	600
Clay Center village (part of)	47	.....
Marshall precinct	596	408
School Creek precinct, including part of Sutton city.	841	803
Sutton city (part of)	83	.....
Total for Sutton city, in School Creek and Sutton precincts.	1,541	.....
Sheridan precinct	515	405
Spring Ranch precinct	652	447
Sutton precinct, incl. part of Sutton city	2,102	1,630
Sutton city (part of)	1,458	.....
COLFAX COUNTY	10,453	6,588
Adams precinct, incl. Clarkson village	823	517
Clarkson village	147	.....
Colfax precinct	903	652
Grant precinct	631	585
Lincoln precinct, incl. Howell village	1,152	592
Howell village	197	.....
Maple Creek precinct	761	527
Midland precinct	808	651
Richland precinct	520	409
Schuyler precinct, incl. Schuyler city	2,624	1,377
Schuyler city	2,160	1,017
Ward 1	960	
Ward 2	657	
Ward 3	543	
Shell Creek precinct	619	448
Stanton precinct, including Leigh village.	897	333
Leigh village	249	54
Wilson precinct	715	497
CUMING COUNTY (i)	12,265	5,569
Bancroft township, incl. Bancroft village.	817	.....
Bancroft village	344	.....
Beemer township, incl. Beemer village	794	.....
Beemer village	350	.....
Bismarck township	415	.....
Blaine township	548	.....
Cleveland township	804	.....
Cuming township	747	.....
Elkhorn township	665	.....
Garfield township	681	.....
Grant township	537	.....

a Not separately returned.
b Organized since 1880.
c Organized into precincts in 1886.
d Organized from unorganized territory in 1883.
e Parts taken to form Banner, Deuel, Kimball, and Scotts Bluff counties in 1888; Antelope precinct (population 38 in 1880) taken to form Kimball county, and Big Springs precinct (population 99 in 1880) taken to form Deuel county; information as to changes in minor civil divisions incomplete.
f Formerly Lincoln.
g Formerly Scott.
h In 1880 in Lone Tree precinct only.
i Reorganized into townships since 1880.

TABLE 3.—AGGREGATE POPULATION BY MINOR CIVIL DIVISIONS—Continued.

NEBRASKA—Continued.

MINOR CIVIL DIVISIONS.	1890	1880
CUMING COUNTY—Continued.		
Lincoln township	398	.....
Logan township	526	.....
Monterey township	663	.....
Neligh township	697	.....
St. Charles township	523	.....
Sherman township	598	.....
West Point township, coextensive with West Point town.	1,842	.....
West Point town	1,842	1,009
Wisner township, incl. Wisner village	1,010	.....
Wisner village	610	282
CUSTER COUNTY (*a*)	21,677	2,211
Algernon township	1,328	.....
Ansley township	750	.....
Arnold township	866	.....
Berwyn township	930	.....
Broken Bow township, including Broken Bow city.	2,619	.....
Broken Bow city	1,647	.....
Ward 1 553		
Ward 2 573		
Ward 3 521		
Cliff township	656	.....
Custer township	927	.....
Delight township, incl. Callaway town	752	.....
Callaway town	234	.....
Douglas Grove township	766	.....
Elk Creek township	932	.....
Elm township	573	.....
Garfield township	519	.....
Grant township	830	.....
Hayes township	238	.....
Kilfoil township	1,251	.....
Lillian township	726	.....
Loup township	947	.....
Myrtle township	741	.....
Sargent township, incl. Sargent village (*b*)	1,365	.....
Triumph township	362	.....
Victoria township	1,103	.....
Westerville township, including Westerville village.	919	.....
Westerville village	18	.....
West Union township, including West Union village (*b*).	730	.....
Wood River township	847	.....
DAKOTA COUNTY	5,386	3,213
Covington precinct, including Covington village and South Sioux city.	1,028	315
Covington village	364	224
South Sioux city	603	.....
Dakota precinct, incl. Dakota village (*b*)	1,077	830
Emerson precinct (*c*), including part of Emerson village (*d*).	434	.....
Hubbard precinct (*c*)	385	.....
Omadi precinct, incl. Homer village	1,028	915
Homer village	251	.....
Pigeon Creek precinct	359	*e*1,153
St. John precinct, incl. Jackson village	676	
Jackson village	308	
Summit precinct	399	
DAWES COUNTY (*f*)	9,722	.....
Antelope Spring precinct	748	.....
Antrim precinct	116	.....
Bordeaux precinct	359	.....
Chadron precinct, incl. Chadron town	2,309	.....
Chadron town	1,867	.....
Craig precinct	321	.....
Crawford precinct, incl. Crawford village.	1,853	.....
Crawford village	571	.....
Dry Creek precinct	493	.....
Evergreen precinct	594	.....
Hunter precinct	218	.....

a Reorganized into townships since 1880.
b Not separately returned.
c Organized since 1880.
d Not separately returned; in Emerson precinct, Dakota county, and Emerson township, Dixon county.
e Not separately returned in 1880.
f Organized from part of Sioux county in 1885; part taken to form Boxbutte county in 1886.

MINOR CIVIL DIVISIONS.	1890	1880
DAWES COUNTY—Continued.		
Leonard precinct	362	.....
Lone Tree precinct	204	.....
Old '49 precinct	480	.....
Orange precinct	306	.....
Table precinct	353	.....
Whitney precinct, incl. Whitney village	852	.....
Whitney village	100	.....
Willow Creek precinct	154	.....
DAWSON COUNTY (*g*)	10,129	2,909
Antelope precinct (*c*)	301	.....
Blaine precinct (*c*)	365	.....
Buffalo precinct (*c*)	210	.....
Coyote precinct	579	313
Cozad precinct, including Cozad town	1,095	292
Cozad town	542	.....
Fairview precinct (*c*)	223	.....
Gothenburg precinct (*c*), including Gothenburg village.	1,053	.....
Gothenburg village	535	.....
Hillside precinct (*c*)	252	.....
Holmes precinct (*c*)	182	.....
Kennebec precinct (*c*)	380	.....
Keystone precinct (*c*)	207	.....
Lexington precinct (*c*), incl. Lexington city	2,176	.....
Lexington city	1,392	.....
Logan precinct (*c*)	367	.....
Overton precinct (*c*)	675	.....
Platte precinct	223	400
Ringgold precinct (*c*)	428	.....
Willow Island precinct (*c*)	471	.....
Wood River precinct	943	345
DEUEL COUNTY (*h*)	2,893	.....
Alkali precinct	96	.....
Big Springs precinct	244	.....
Blue Creek precinct	269	.....
Chappell precinct	521	.....
Green precinct / Rush Creek precinct (*b*)	430	.....
Lisco precinct	51	.....
Lost Creek precinct	279	.....
Park precinct	309	.....
Pioneer precinct	98	.....
Sughrue precinct	331	.....
Swan precinct	265	.....
DIXON COUNTY (*a*)	8,084	4,177
Clark township	237	.....
Concord township	433	.....
Daily township	340	.....
Emerson township, including part of Emerson village.	571	.....
Emerson village (*i*) (part of)	224	.....
Galena township	545	.....
Hooker township	663	.....
Ionia township	321	.....
Logan township	576	.....
Newcastle township	306	.....
Otter Creek township	349	.....
Ponca City township (*j*), coextensive with Ponca city.	1,009	.....
Ponca city	1,009	594
Ponca township (*k*)	663	.....
Silver Creek township	480	.....
Springbank township	649	.....
Wakefield township, including Wakefield village (*b*).	942	.....
DODGE COUNTY (*l*)	19,260	11,263
Cotterell township	701	.....
Cuming township, incl. Scribner village	1,379	.....
Scribner village	664	193

g Information as to changes in minor civil divisions incomplete; precincts 1, 2, and 3 (population of 1,559 in 1880) not reported in 1890.
h Organized from part of Cheyenne county in 1888.
i In Emerson precinct, Dakota county, and Emerson township, Dixon county.
j Organized from part of Ponca township since 1880.
k Part taken to form Ponca City township since 1880.
l Reorganized into townships in 1886.

TABLE 3.—AGGREGATE POPULATION BY MINOR CIVIL DIVISIONS—Continued.

NEBRASKA—Continued.

MINOR CIVIL DIVISIONS.		1890	1880
DODGE COUNTY—Continued.			
Elkhorn township		412	.....
Everett township		680	.....
Fremont city		6,747	3,013
Ward 1	1,907		
Ward 2	1,400		
Ward 3	1,706		
Ward 4	1,734		
Hooper township, incl. Hooper village		1,239	.....
Hooper village		670	204
Logan township		673	.....
Maple township		778	.....
Nickerson township		633	.....
North Bend city		897	415
Pebble township		871	.....
Platte township		741	.....
Pleasant Valley township		815	.....
Ridgely township		807	.....
Union township		660	.....
Webster township, incl. Dodge village		1,227	.....
Dodge village		338	.....
DOUGLAS COUNTY		158,008	37,645
Chicago precinct, incl. Elkhorn village		1,075	656
Elkhorn village		325	113
Douglas precinct (*a*)		477	918
Elkhorn precinct		610	376
Florence precinct, incl. Florence vill (*b*)		1,357	564
Jefferson precinct		801	325
McCardle precinct		693	609
Millard precinct, incl. Millard village		798	520
Millard village		328	131
Omaha city (*c*)		140,452	30,518
Ward 1	11,907		
Ward 2	17,531		
Ward 3	21,901		
Ward 4	19,901		
Ward 5	15,517		
Ward 6	18,956		
Ward 7	8,730		
Ward 8	17,278		
Ward 9	8,731		
Platte Valley precinct (*d*), incl. Valley tn		943	997
Valley town		378	42
South Omaha city (*e*)		8,062	.....
Ward 1	2,514		
Ward 2	2,541		
Ward 3	2,346		
Ward 4	661		
Union precinct		841	610
Waterloo precinct (*f*), incl. Waterloo vill		850	.....
Waterloo village		272	164
West Omaha precinct		1,049	674
DUNDY COUNTY (*g*)		4,012	37
Allston precinct		215	.....
Benkelman precinct, incl. Benkelman vill		749	.....
Benkelman village		357	.....
Calvert precinct		235	.....
Haighler precinct		424	.....
Harrison precinct		232	.....
Hoover precinct		141	.....
Indian Creek precinct		185	.....
Lutz precinct		448	.....
Max precinct		357	.....
Muddy precinct		174	.....
Ough precinct		289	.....
Parks precinct		216	.....
Precinct B 36		152	.....
Union precinct		195	.....
FILLMORE COUNTY (*h*)		16,022	10,204
Belle Prairie township, incl. Strang vill		955	472
Strang village		269	.....
Bennett township		628	502
Bryant township, incl. Shickley village		1,073	499
Shickley village		307	.....

a Part taken to form South Omaha city since 1880.
b Not separately returned.
c Saratoga precinct (population 878 in 1880) annexed since 1880.
d Part taken to form Waterloo precinct since 1880.
e Organized from part of Douglas precinct since 1880.

MINOR CIVIL DIVISIONS.		1890	1880
FILLMORE COUNTY—Continued.			
Chelsea township		786	577
Exeter township, incl. Exeter village		1,466	993
Exeter village		754	412
Fairmont township, incl. Fairmont city		1,729	1,137
Fairmont city		1,029	600
Ward 1	451		
Ward 2	578		
Franklin township, incl. Ohiowa village		1,111	540
Ohiowa village		369	.....
Geneva township, including Geneva city		2,217	945
Geneva city		1,580	376
Ward 1	527		
Ward 2	630		
Ward 3	423		
Glengary township, incl. Milligan village		887	588
Milligan village		184	.....
Grafton township, incl. Grafton village (*b*)		1,008	725
Hamilton township		623	440
Liberty township		789	695
Madison township		749	583
Momence township		717	502
Stanton township		623	403
West Blue township		661	603
FRANKLIN COUNTY (*i*)		7,693	5,465
Antelope township		493	.....
Ash Grove township		354	.....
Bloomington township, incl. Bloomington village and part of Franklin village.		1,217	.....
Bloomington village		464	524
Franklin village (part of)		419	.....
Total for Franklin village, in Bloomington and Marion townships.		556	78
Buffalo township		223	.....
Farmers township		414	.....
Franklin township		212	.....
Grant township, including part of Riverton village.		495	.....
Riverton village (part of)		205	.....
Total for Riverton village, in Grant and Washington townships.		389	426
Lincoln township		498	.....
Logan township		342	.....
Macon township		398	.....
Marion township, incl. part of Franklin village.		465	.....
Franklin village (part of)		137	.....
North Franklin township		699	.....
Oak Grove township		388	.....
Salem township, incl. Hildreth village		596	.....
Hildreth village		141	.....
Turkey Creek township		403	.....
Washington township, including part of Riverton village.		496	.....
Riverton village (part of)		184	.....
FRONTIER COUNTY (*j*)		8,497	934
Curtis precinct, including Curtis city		706	.....
Curtis city		378	.....
Fairview precinct, incl. Eustis village		430	.....
Eustis village		145	.....
Grant precinct		647	.....
Knowles precinct		605	.....
Laird precinct		503	.....
Laws precinct		336	.....
Logan precinct		384	.....
Lower Medicine precinct		350	.....
Moorefield precinct		443	.....
Muddy precinct		690	.....
North Lincoln precinct		253	.....
North Star precinct		282	.....
Osborn precinct		665	.....
Plum Creek precinct		170	.....
Russell precinct		539	.....
Sheridan precinct		233	.....
Stockville precinct, incl. Stockville vill		774	.....
Stockville village		227	.....
West Muddy precinct		487	.....

f Organized from part of Platte Valley precinct since 1880.
g Organized into precincts since 1880.
h Precincts changed to townships since 1880.
i Reorganized into townships since 1880.
j Not returned by precincts in 1880.

TABLE 3.—AGGREGATE POPULATION BY MINOR CIVIL DIVISIONS—Continued.

NEBRASKA—Continued.

MINOR CIVIL DIVISIONS.	1890	1880
FURNAS COUNTY	9,840	6,407
Arapahoe precinct, incl. Arapahoe town	1,109	1,130
Arapahoe town	734	470
Beaver precinct, including Beaver town	1,110	591
Beaver town	763	153
Burton Bend precinct	234	303
Dexter precinct, including Oxford town	713	349
Oxford town	428	.....
Edison precinct	306	306
Eureka precinct	345	440
Lincoln precinct	411	400
Lyndon precinct	648	429
Maple Creek precinct	436	346
Medicine Creek precinct, including Cambridge village.	994	463
Cambridge village	510	106
New Era precinct	310	320
Richmond precinct	535	453
Rockton precinct	435	184
Sherman precinct	237	144
Spring Green precinct	373	267
Union precinct (*a*)	366	.....
Vincent precinct (*a*)	351	.....
Weaver precinct (*a*)	290	.....
Wilsonville precinct	637	282
GAGE COUNTY (*b*)	36,344	13,164
Adams township	829	507
Barneston township (*a*), including Barneston village (*c*).	939	.....
Beatrice township, coextensive with Beatrice city.	13,836	3,386
Beatrice city	13,836	2,447
Ward 1	2,730	
Ward 2	4,483	
Ward 3	2,292	
Ward 4	4,331	
Blakely township	774	579
Blue Springs township (*d*), including Blue Springs village.	1,321	1,297
Blue Springs village	963	513
Clatonia township	798	696
Elm township	620	305
Filley township (*e*), incl. Filley village	911	364
Filley village	301	.....
Glenwood township, incl. Odell village (*c*).	1,033	530
Grant township	693	488
Hanover township	641	267
Highland township, incl. Cortland village.	1,322	592
Cortland village	509	.....
Holt township	704	277
Hooker township	474	179
Island Grove township (*a*)	758	.....
Liberty township, incl. Liberty village	1,195	764
Liberty village	469	27
Lincoln township	518	165
Logan township	670	379
Midland township (*a*)	889	.....
Nemaha township	615	413
Paddock township	1,103	712
Riverside township (*a*)	628	.....
Rockford township	947	569
Sherman township	580	171
Sicily township	787	524
Wymore township (*f*), incl. Wymore vill.	2,759	.....
Wymore village	2,420	.....
GARFIELD COUNTY (*g*)	1,659	.....
Calamus precinct	113	.....
Dry Cedar precinct	191	.....
Erina precinct	113	.....
Highland precinct	80	.....
Midvale precinct	268	.....
Rockford precinct, incl. Burwell town	647	.....
Burwell town	378	.....
Willow Springs precinct	247	.....
GOSPER COUNTY	4,816	1,673
Brace precinct (*h*)	469	.....
East Muddy precinct	448	225
Elk Creek precinct	426	224
Elwood precinct (*i*), including Elwood village.	895	.....
Elwood village	373	.....
Harrison precinct (*j*)	429	.....
Highland precinct (*a*)	312	.....
Lincoln precinct (*a*)	379	.....
Robb precinct (*k*)	321	233
Turkey Creek precinct	343	700
Union precinct (*a*)	344	.....
West Muddy precinct	450	291
GRANT COUNTY (*l*)	458	.....
Ashby precinct	26	.....
Collins precinct, Whitman precinct (*c*)	211	.....
Hyannis precinct	221	.....
GREELEY COUNTY (*m*)	4,869	1,461
Brayton precinct (*a*)	375	.....
Cedar Valley precinct	170	302
Center precinct (*a*), including Greeley Center town.	843	.....
Greeley Center town	492	.....
Clear Creek precinct (*a*)	49	.....
Fish Creek precinct (*a*)	287	.....
Freeman Valley precinct (*a*), Leo Valley precinct (*a*) (*c*)	461	.....
Logan precinct (*a*)	265	.....
Mount Pleasant precinct (*a*)	160	.....
O'Connor precinct	437	284
Parnell precinct (*a*)	163	.....
Scotia precinct, including Scotia town	809	518
Scotia town	418	.....
Spaulding precinct (*a*)	356	.....
Spring Creek precinct	222	243
Wallace Creek precinct (*a*)	272	.....
HALL COUNTY (*n*)	16,513	8,572
Alda township	477	.....
Cameron township	632	.....
Center township	593	.....
Doniphan township, incl. Doniphan vill.	1,283	.....
Doniphan village	437	85
Grand Island city	7,536	2,963
Ward 1	2,101	
Ward 2	2,320	
Ward 3	1,187	
Ward 4	1,928	
Harrison township	571	.....
Jackson township	867	.....
Lake township	424	.....
Martin township	350	.....
Mayfield township	489	.....
Prairie Creek township	377	.....
South Loup township	400	.....
South Platte township	623	.....
Washington township	725	.....
Wood River township, including Wood River village.	1,166	.....
Wood River village	481	.....
HAMILTON COUNTY	14,696	8,267
Aurora precinct, including Aurora city	2,584	1,232
Aurora city	1,862	.....
Ward 1	557	
Ward 2	823	
Ward 3	482	

a Organized since 1880.
b Precincts changed to townships since 1880.
c Not separately returned.
d Part taken to form Wymore township since 1880.
e Formerly Mud Creek.
f Organized from part of Blue Springs township since 1880.
g Organized from part of Wheeler county in 1884.
h Organized from part of Elwood precinct since 1880.
i Organized since 1880; part taken to form Brace precinct.
j Organized from part of Robb precinct since 1880.
k Part taken to form Harrison precinct since 1880.
l Organized from unorganized territory in 1887.
m Information as to changes in minor civil divisions incomplete; Adell precinct (population 114 in 1880) abolished since 1880.
n Reorganized into townships in 1884.

TABLE 3.—AGGREGATE POPULATION BY MINOR CIVIL DIVISIONS—Continued.

NEBRASKA—Continued.

MINOR CIVIL DIVISIONS.	1890	1880
HAMILTON COUNTY—Continued.		
Beaver precinct	935	725
Bluff precinct	595	425
Cedar Valley precinct	135	82
Deep Well precinct	654	449
Farmers Valley precinct	759	621
Grant precinct	878	492
Hamilton precinct	710	439
Monroe precinct (*a*)	856	664
Orville precinct, incl. Stockham village	832	485
Stockham village	211	.....
Otis precinct	772	546
Phillips precinct (*b*)	537	.....
Scoville precinct	698	461
South Platte precinct (*c*), including Marquette village.	1,029	452
Marquette village	261	.....
Union precinct, incl. Bromfield village	937	496
Bromfield village	195	.....
Valley precinct, incl. Hampton village	1,185	698
Hampton village	430	.....
HARLAN COUNTY (*d*)	8,158	6,086
Albany township (*e*)	354	260
Alma township, including Alma city	1,279	720
Alma city	905	298
Ward 1	288	
Ward 2	222	
Ward 3	395	
Antelope township	603	597
Emerson township (*f*)	443	602
Fairfield township	309	222
Lewisburg township (*g*)	393	400
Mullally township	356	376
Orleans township (*e*), incl. Orleans city	1,149	970
Orleans city	812	400
Prairie Dog township	393	337
Republican township, including Republican village.	750	604
Republican village	428	282
Reuben township (*h*)	335	.....
Sappa township	417	295
Scandinavia township (*i*)	318	.....
Spring Grove township (*i*)	352	.....
Turkey Creek township	358	227
Washington township	349	476
HAYES COUNTY (*j*)	3,953	119
Antelope precinct	226	.....
Blackwood precinct	282	.....
Carrico precinct	264	.....
Deerfield precinct	199	.....
Estell precinct	201	.....
Fairfield precinct	165	.....
Frenchman precinct	178	.....
Galena precinct	177	.....
Germanville precinct	152	.....
Government precinct	141	.....
Harrison precinct	121	.....
Hayes Center precinct	333	.....
Highland precinct	248	.....
High Ridge precinct	104	.....
Hopewell precinct, including part of Palisade village.	279	.....
Palisade village (part of)	24	.....
Total for Palisade village, in Hopewell precinct, Hayes county, and Palisade precinct, Hitchcock county.	126	.....
Logan precinct	243	.....
Swan Lake precinct	207	.....
Thornburg precinct	281	.....
Valley precinct	152	.....

MINOR CIVIL DIVISIONS.	1890	1880
HITCHCOCK COUNTY (*k*)	5,799	1,012
Beverly precinct (*i*)	246	.....
Blackwood precinct (*l*)	289	.....
Cornell precinct (*i*)	287	.....
Culbertson precinct (*m*), including Culbertson village.	654	704
Culbertson village	460	108
Driftwood precinct	131	308
Eden precinct (*i*)	224	.....
Freedom precinct (*i*)	291	.....
Grant precinct (*i*)	212	.....
Logan precinct (*i*)	243	.....
Palisade precinct (*i*), including part of Palisade village.	365	.....
Palisade village (part of)	102	.....
Total for Palisade village, in Hopewell precinct, Hayes county, and Palisade precinct, Hitchcock county.	126	.....
Pleasant Hill precinct (*i*)	241	.....
Ridnour precinct (*n*), including part of Trenton village.	323	.....
Trenton village (part of)	75	.....
Total for Trenton village, in Ridnour and Trenton precincts.	267	.....
Riverside precinct (*o*)	228	.....
Starkey precinct (*i*)	232	.....
Stratton precinct (*p*), including Stratton village.	583	.....
Stratton village	326	.....
Trenton precinct (*q*), including part of Trenton village.	601	.....
Trenton village (part of)	192	.....
Union precinct (*i*)	211	.....
Upper Driftwood precinct (*i*)	221	.....
Webster precinct (*r*)	217	.....
HOLT COUNTY (*s*)	13,672	3,287
Atkinson township, including Atkinson town.		
Atkinson town	701	
Sheridan township		(*t*) 1,521 .....
Chambers township	414	.....
Cleveland township	330	.....
Conley township	360	.....
Deloit township	391	.....
Dustin township	228	.....
Emmet township	269	.....
Ewing township, including Ewing village.	810	.....
Ewing village	348	.....
Fairview township	381	.....
Francis township	175	.....
Grattan township	795	.....
Green Valley township	294	.....
Inman township	558	.....
Iowa township	281	.....
Lake township	238	.....
McClure township	143	.....
O'Neil city	1,226	57
Paddock township	526	.....
Pleasant View township	184	.....
Rock Falls township	370	.....
Sand Creek township	406	.....
Saratoga township	456	.....
Scott township	312	.....
Shields township	456	.....
Steel Creek township	374	.....
Stuart township, including Stuart village.	1,015	.....
Stuart village	245	.....
Swan township	124	.....
Turtle Creek township	250	.....
Verdigris township	425	.....
Willowdale township	175	.....
Wyoming township	185	.....

a Part taken to form Phillips precinct since 1880.
b Organized from part of Monroe precinct since 1880.
c Formerly Platte.
d Precincts changed to townships since 1880.
e Part taken to form Reuben township since 1880.
f Formerly Spring Creek.
g Formerly Springbrook.
h Organized from parts of Albany and Orleans townships since 1880.
i Organized since 1880.
j Organized into precincts since 1880.
k Information as to changes in minor civil divisions incomplete.
l Organized from part of Culbertson precinct since 1880.
m Parts taken to form Blackwood and Riverside precincts since 1880.
n Organized from part of Trenton precinct since 1880.
o Organized from parts of Culbertson and Trenton precincts since 1880.
p Organized since 1880; part taken to form Webster precinct.
q Organized since 1880; parts taken to form Ridnour and Riverside precincts.
r Organized from part of Stratton precinct since 1880.
s Reorganized into townships since 1880.
t Not separately returned.

TABLE 3.—AGGREGATE POPULATION BY MINOR CIVIL DIVISIONS—Continued.

NEBRASKA—Continued.

MINOR CIVIL DIVISIONS.	1890	1880
HOOKER COUNTY (a)	426	.....
Abbey precinct	33	.....
Mullen precinct, incl. Mullen village (b)	295	.....
Valley precinct	98	.....
HOWARD COUNTY (c)	9,430	4,391
Cotesfield precinct, incl. Elba village (b)	760	608
Cleveland precinct (d)	243	.....
Danuebrog precinct, incl. Danuebrog vill	852	1,083
Dannebrog village	280	53
Dannevirke precinct (d) } (b)	934	...
Fairdale precinct } (b)		241
Gage Valley precinct (d)	412	.....
Kelso precinct	1,088	570
Logan precinct (d)	420	.....
Loup Fork precinct (d), incl. Belus (b) and Howard villages.	743	.....
Howard village	150	.....
St. Libory precinct	697	341
St. Paul precinct, including St. Paul city	2,140	1,322
St. Paul city	1,263	482
Ward 1 711		
Ward 2 552		
Spring Creek precinct	441	226
Warsaw precinct (d)	700	.....
JEFFERSON COUNTY	14,850	8,096
Antelope precinct, incl. Kestersonvill. (b)	561	436
Buckley precinct, incl. Reynolds village	996	762
Reynolds village	271	.....
Cub Creek precinct	1,100	590
Endicott precinct (d), incl. Endicott vill	847	.....
Endicott village	256	.....
Eureka precinct	806	302
Fairbury precinct, incl. Fairbury city	3,368	1,581
Fairbury city	2,630	1,251
North ward 1,398		
South ward 1,232		
Gibson precinct	617	356
Jefferson precinct	572	236
Lincoln precinct	641	196
Meridian precinct, including Meridian (b) and Powell villages.	674	507
Powell village	300	.....
Newton precinct, including Steele village.	1,058	1,215
Steele village	380	375
Pleasant precinct, incl. Diller village	891	227
Diller village	126	.....
Plymouth precinct	719	443
Richland precinct	777	523
Rock Creek precinct	587	352
Washington precinct	636	370
JOHNSON COUNTY	10,333	7,595
Center precinct (d)	609	.....
Helena precinct	918	722
Lincoln precinct	637	568
Maple Grove precinct (d)	637	.....
Nemaha precinct, incl. Tecumseh city	2,297	2,177
Tecumseh city	1,654	1,268
Spring Creek precinct	675	546
Sterling precinct, incl. Sterling village (b)	1,720	1,378
Todd Creek precinct, incl. Elk Creek vill.	1,216	1,190
Elk Creek village	216	139
Vesta precinct	797	1,014
Western precinct (d), including Crab Orchard village.	827	.....
Crab Orchard village	229	.....
KEARNEY COUNTY (e)	9,061	4,072
Blaine township (d)	446	.....
Cosmo township	702	261
Eaton township	659	195

MINOR CIVIL DIVISIONS.	1890	1880
KEARNEY COUNTY—Continued.		
Grant township	612	400
Hayes township, incl. part of Minden city.	1,177	428
Minden city (part of)	565	.....
Total for Minden city (f), in Hayes and Lincoln townships.	1,380	98
Liberty township	500	280
Lincoln township, including part of Minden city.	1,495	433
Minden city (part of)	815	98
Logan township (d)	477	.....
Lowell township	367	262
May township	547	192
Mirage township, incl. Axtell village	904	360
Axtell village	262	.....
Newark township	261	384
Oneida township, incl. Wilcox village	g256	348
Wilcox village	250	.....
Sherman township	658	387
KEITH COUNTY (h)	2,556	194
Brule precinct (d)	179	.....
Chase precinct (d)	83	.....
Logan precinct (d)	271	.....
Lonergon precinct (d)	87	.....
Ogallala precinct, incl. Ogallala village	964	148
Ogallala village	494	114
Paxton precinct (i)	608	46
Vail precinct (d)	234	.....
Whitetail precinct (d)	130	.....
KEYAPAHA COUNTY (j)	3,920	.....
Burton precinct	483	.....
Custer precinct	577	.....
Garfield precinct	535	.....
Holt precinct	387	.....
Keyapaha precinct	280	.....
McGuire precinct	366	.....
Norden precinct	562	.....
Pine precinct	479	.....
Simpson precinct	251	.....
KIMBALL COUNTY (k)	959	.....
Antelope precinct, incl. Kimball village	426	.....
Kimball village	193	.....
Bushnell precinct	103	.....
Dix precinct	383	.....
South Divide precinct	47	.....
KNOX COUNTY (c)	8,582	3,666
Bohemia precinct } (b)	792	411
Washington precinct (d) } (b)		...
Western precinct } (b)		421
Central precinct	615	238
Cleveland precinct (d)	342	.....
Creighton precinct, incl. Bazile Mills (b) and Creighton towns.	1,346	795
Creighton town	822	10
Eastern precinct	313	416
Hill precinct (d)	365	.....
Jackson precinct (l), incl. Verdigre town.	616	.....
Verdigre town	207	.....
Lincoln precinct (d)	190	.....
Lindsay precinct (d)	314	.....
Logan precinct (d)	247	.....
Miller precinct (d)	323	.....
Niobrara precinct, incl. Niobrara village.	995	849
Niobrara village	633	475
Santee Agency precinct (d)	534	.....
Sparta precinct (d)	300	.....
Valley precinct (d)	379	.....
Verdigre precinct (m)	271	536
Walnut Grove precinct (d)	350	.....
Weigand precinct (d)	290	.....

a Organized from unorganized territory in 1889.
b Not separately returned.
c Information as to changes in minor civil divisions incomplete.
d Organized since 1880.
e Precincts changed to townships since 1880; Kearney township (population 142 in 1880) abolished since 1880.
f In 1880 in Lincoln township only.
g Population claimed, 841; returns incomplete for township.
h Part taken to form Perkins county in 1887; information as to changes in minor civil divisions incomplete.
i Formerly Alkali.
j Organized from part of Brown county in 1884.
k Organized from part of Cheyenne county in 1888.
l Organized from part of Verdigre precinct since 1880.
m Part taken to form Jackson precinct since 1880.

TABLE 3.—AGGREGATE POPULATION BY MINOR CIVIL DIVISIONS—Continued.

NEBRASKA—Continued.

MINOR CIVIL DIVISIONS.	1890	1880
LANCASTER COUNTY (a)	76,395	28,090
Buda precinct	859	565
Centerville precinct	788	601
Denton precinct	453	381
Elk precinct	691	464
Garfield precinct (b)	611	.....
Grant precinct	893	623
Highland precinct	827	522
Lancaster precinct, including University Place village.	1,397	667
University Place village	571	.....
Lincoln city (c)	55,154	13,003
Ward 1	8,897	
Ward 2	7,966	
Ward 3	6,937	
Ward 4	11,936	
Ward 5	11,568	
Ward 6	3,228	
Ward 7	4,622	
Little Salt precinct	515	493
Middle Creek precinct	756	487
Mill precinct	596	627
Nemaha precinct, incl. Bennett village	1,352	1,024
Bennett village	474	214
North Bluff precinct	501	d1,113
Oak precinct	734	
Olive Branch precinct	779	749
Panama precinct	814	549
Rock Creek precinct	961	661
Saltillo precinct, including Hickman and Roca villages.	1,266	865
Hickman village	341	.....
Roca village	191	115
South Pass precinct, incl. Firth village	1,249	1,013
Firth village	259	230
Stevens Creek precinct	560	357
Stockton precinct	677	557
Waverly precinct, incl. Waverly vill. (e)	916	652
West Lincoln precinct (b), including West Lincoln village.	723	.....
West Lincoln village	443	.....
West Oak precinct	565	337
Yankee Hill precinct	1,758	1,111
LINCOLN COUNTY (f)	10,441	3,632
Antelope precinct (b)	196	.....
Baker precinct (b)	93	.....
Birdwood precinct (b)	125	.....
Brady Island precinct	205	69
Buchanan precinct (b)	294	.....
Cottonwood Springs precinct	193	283
Cox precinct (b)	145	.....
Deer Creek precinct (b)	174	.....
Dickens precinct (b)	321	.....
Fairview precinct (b)	224	.....
Fox Creek precinct	202	32
Garfield precinct (b)	207	.....
Gaslin precinct (b)	191	.....
Hall precinct (b)	373	.....
Harrison precinct (b)	114	.....
Hinman precinct (b)	137	.....
Kilmer precinct (b)	121	.....
Maxwell precinct (b)	141	.....
Medicine precinct (b)	458	.....
Miller precinct (b)	89	.....
Mylander precinct (b)	95	.....
Myrtle precinct (b)	186	.....
Nichols precinct (b)	218	.....
North Platte precinct, coextensive with North Platte city.	3,055	2,873
North Platte city	3,055	363
Ward 1	899	
Ward 2	1,334	
Ward 3	822	
Nowell precinct (b)	224	.....
O'Fallon precinct	48	284
Osgood precinct (b)	96	.....
LINCOLN COUNTY—Continued.		
Peckham precinct (b)	206	.....
Plant precinct (b)	173	.....
Somerset precinct (b)	245	.....
Sunshine precinct (b)	242	.....
Vroman precinct (b)	176	.....
Walker precinct (b)	174	.....
Wallace precinct (b)	805	.....
Well precinct (b)	97	.....
Whittier precinct (b)	155	.....
Willow precinct (b)	243	.....
LOGAN COUNTY (g)	1,378	.....
Burt precinct	118	.....
Dorp precinct	300	.....
Gandy precinct	635	.....
Logan precinct	325	.....
LOUP COUNTY (h)	1,662	.....
Jackson precinct	88	.....
Kent precinct	288	.....
Little York precinct	154	.....
Newton precinct	103	.....
Sawyer precinct	278	.....
Strohl precinct	359	.....
Taylor precinct	392	.....
MCPHERSON COUNTY (i)	401	.....
East McPherson precinct	239	.....
West McPherson precinct	162	.....
MADISON COUNTY (j)	13,669	5,589
Battle Creek township, including Battle Creek village.	785	.....
Battle Creek village	352	123
Burnett township, incl. Burnett village (e)	847	.....
Deer Creek township	415	.....
Emerick township	530	.....
Fairview township	547	.....
Green Garden township	535	.....
Grove township	541	.....
Highland township	466	.....
Kalamazoo township	571	.....
Madison township, incl. Madison city	1,336	.....
Madison city	930	417
Norfolk township, including Norfolk city	4,120	.....
Norfolk city	3,038	547
Ward 1	606	
Ward 2	890	
Ward 3	1,189	
Ward 4	353	
Schoolcraft township	486	.....
Shell Creek township, including Newman Grove village.	931	.....
Newman Grove village	330	.....
Union township	655	.....
Valley township	447	.....
Warnerville township	457	.....
MERRICK COUNTY (k)	8,758	5,341
Central township	185	169
Chapman township	745	443
Clarksville township, incl. Clark vill. (e)	1,410	873
Lone Tree township, incl. Central city	2,327	1,319
Central city	1,368	648
Ward 1	506	
Ward 2	400	
Ward 3	462	

a Lincoln precinct (population 250 in 1880) abolished since 1880.
b Organized since 1880.
c In 1880 comprised all of Capital precinct and part of Midland precinct; that part of Midland precinct outside of city limits (population 439 in 1880) annexed since 1880.
d Not separately returned in 1880.
e Not separately returned.
f Information as to changes in minor civil divisions incomplete; McPherson precinct (population 91 in 1880) abolished since 1880.
g Organized from unorganized territory in 1885.
h Organized from unorganized territory in 1883.
i Organized from unorganized territory in 1887.
j Reorganized into townships in 1888.
k Precincts changed to townships since 1880.

TABLE 3.—AGGREGATE POPULATION BY MINOR CIVIL DIVISIONS—Continued.

NEBRASKA—Continued.

MINOR CIVIL DIVISIONS.	1890	1880
MERRICK COUNTY—Continued.		
Loup township	785	408
Mead township	554	325
Midland township	503	332
Prairie Creek township	702	490
Prairie Island township	91	83
Silver Creek township, including Silver Creek village (*a*).	729	421
Vieregg township	727	478
NANCE COUNTY (*b*)	5,773	1,212
Beaver township	356	.....
Cedar township	426	.....
Cottonwood township	260	.....
Council Creek township	350	.....
Fullerton township, incl. Fullerton vill. (*a*)	1,422	.....
Genoa townsbip, including Genoa village.	1,090	.....
Genoa village	793	187
Loup Ferry township	363	.....
Newman township	365	.....
Prairie Creek township	535	.....
South Branch township	279	.....
Timber Creek township	327	.....
NEMAHA COUNTY	12,930	10,451
Aspinwall precinct	835	735
Bedford precinct	805	580
Benton precinct	1,120	951
Brownville precinct, incl. Brownville city.	1,262	1,601
Brownville city	980	1,309
Douglas precinct, including Auburn city.	2,170	880
Auburn city	1,537	.....
Ward 1	580	
Ward 2	492	
Ward 3	465	
Glen Rock precinct	864	752
Island precinct	129	107
Lafayette precinct, incl. Brock village	1,408	1,072
Brock village	348	.....
London precinct	669	699
Nemaha precinct, incl. Nemaha village (*a*).	968	908
Peru precinct, including Peru village	1,228	1,187
Peru village	624	567
St. Deroin precinct	138	190
Washington precinct, incl. Johnson vill.	1,334	789
Johnson village	234	.....
NUCKOLLS COUNTY	11,417	4,235
Alban precinct (*c*)	260	120
Beaver precinct, including Superior city.	2,151	642
Superior city	1,614	458
Ward 1	515	
Ward 2	434	
Ward 3	665	
Blaine precinct (*d*)	623	.....
Bostwick precinct (*e*)	369	.....
Elk precinct	753	588
Garfield precinct (*f*)	412	.....
Hammond precinct (*g*)	457	.....
Hardy precinct (*f*), incl. Hardy village	726	.....
Hardy village	343	.....
Highland precinct (*d*)	372	.....
Liberty precinct	616	400
Nelson precinct (*h*), incl. Nelson city	1,506	898
Nelson city	913	196
Nora precinct	654	208
St. Stephen precinct (*i*)	396	.....
Sherman precinct	674	493
Spring Creek precinct	652	237
Victor precinct (*i*), incl. Lawrence vill. (*a*).	796	.....
OTOE COUNTY	25,403	15,727
Belmont precinct	680	722
Berlin precinct	763	558
Delaware precinct, incl. Dunbar vill. (*a*)	836	453
OTOE COUNTY—Continued.		
Fonrmile precinct	446	670
Hendricks precinct	634	396
McWilliams precinct, incl. Talmage vill	1,123	457
Talmage village	429	.....
Nebraska precinct, incl. Nebraska city	11,941	4,818
Nebraska city	11,494	4,183
Ward 1	2,674	
Ward 2	2,232	
Ward 3	4,063	
Ward 4	2,525	
North Branch precinct	774	564
Osage precinct	600	560
Otoe precinct	902	1,013
Palmyra precinct, incl. Palmyra vill. (*a*)	1,637	1,392
Rock Creek precinct	754	721
Russell precinct, incl. Unadilla village	1,410	1,148
Unadilla village	195	178
South Branch precinct	673	316
Syracuse precinct, incl. Syracuse village	1,495	1,138
Syracuse village	728	510
Wyoming precinct	735	801
PAWNEE COUNTY	10,340	6,920
Clay precinct	715	658
Clear Creek precinct (*j*)	614	.....
Miles precinct, incl. part of Burchard vill.	750	356
Burchard village (part of)	134	.....
Total for Burchard village, in Miles and Plum Creek precincts.	201	.....
Mission Creek precinct	627	413
Pawnee precinct, incl. Pawnee village	2,214	1,332
Pawnee village	1,550	763
Plum Creek precinct, including part of Burchard village.	745	442
Burchard village (part of)	67	.....
Sheridan precinct	701	367
South Fork precinct, incl. Dubois village.	1,137	786
Dubois village	316	.....
Steinauer precinct (*k*)	445	518
Table Rock precinct (*k*), including Table Rock village.	1,312	1,447
Table Rock village	673	.....
Turkey Creek precinct	650	267
West Branch precinct	430	334
PERKINS COUNTY (*l*)	4,364	.....
Eckery precinct	185	.....
Grace precinct	335	.....
Harrison precinct	145	.....
Highland precinct	189	.....
Liberty precinct, including Grant village.	882	.....
Grant village	315	.....
Lisbon precinct	387	.....
Madrid precinct, incl. Madrid village	687	.....
Madrid village	178	.....
Marvin precinct	431	.....
Sawyer precinct	210	.....
Woodson precinct	399	.....
Yankee precinct	514	.....
PHELPS COUNTY (*b*)	9,869	2,447
Anderson township	439	.....
Center township	534	.....
Cottonwood township	253	.....
Divide township	623	.....
Garfield township, incl. Bertrand village.	772	.....
Bertrand village	265	.....
Holdrege city	2,601	.....
Industry township	514	.....
Laird township	695	.....
Lake township	576	.....
Prairie township	408	.....
Rock Falls township	308	.....
Sheridan township	423	.....
Union township	485	.....

a Not separately returned.
b Reorganized into townships since 1880.
c Part taken to form Bostwick precinct since 1880.
d Organized from part of Nelson precinct since 1880.
e Organized from part of Alban precinct since 1880.
f Spring Valley precinct (population 244 in 1880) formed into Garfield and Hardy precincts since 1880
g Organized since 1880.
h Parts taken to form Blaine and Highland precincts since 1880.
i Bohnart precinct (population 405 in 1880) formed into St. Stephen and Victor precincts since 1880.
j Organized from parts of Steinauer and Table Rock precincts since 1880.
k Part taken to form Clear Creek precinct since 1880.
l Organized from part of Keith county in 1887.

TABLE 3.—AGGREGATE POPULATION BY MINOR CIVIL DIVISIONS—Continued.

NEBRASKA—Continued.

MINOR CIVIL DIVISIONS.	1890	1880
PHELPS COUNTY—Continued.		
Westmark township	501	.....
Westside township	317	.....
Williamsburg township	420	.....
PIERCE COUNTY (a)	4,864	1,202
Blaine precinct (b)	185	.....
Dry Creek precinct, incl. Plainview vill.	1,214	379
Plainview village	375	.....
Eastern precinct (b) (c)	663	{ --
Slough precinct (b) (c)		{ 110
Foster precinct (b)	233	.....
Logan precinct (b)	196	.....
Mills precinct (b)	173	.....
Pierce precinct, including Pierce village	752	323
Pierce village	563	73
Plum Grove precinct (b)	210	.....
South Branch precinct	552	266
Thompson precinct (b)	238	.....
Willow Creek precinct	448	124
PLATTE COUNTY (d)	15,437	9,511
Bismarck township	647	.....
Burrows township	675	.....
Butler township	582	.....
Columbus township, incl. Columbus city	3,862	.....
Columbus city	3,134	2,131
Ward 1 ... 1,200		
Ward 2 ... 965		
Ward 3 ... 969		
Creston township, incl. Creston village	706	.....
Creston village	200	.....
Grand Prairie township	649	.....
Granville township, including part of Humphrey village.	1,106	.....
Humphrey village (part of)	516	.....
Total for Humphrey village, in Granville and Humphrey townships.	691	.....
Humphrey township, including part of Humphrey village.	769	.....
Humphrey village (part of)	175	.....
Joliet township	641	.....
Lost Creek township, including Platte Center village.	1,132	.....
Platte Center village	302	47
Loup township	437	.....
Monroe township	780	.....
St. Bernard township, incl. Lindsay vill.	720	.....
Lindsay village	125	.....
Shell Creek township	569	.....
Sherman township	635	.....
Walker township	888	.....
Woodville township	639	.....
POLK COUNTY	10,817	6,846
Canada precinct, including Shelby village	1,257	823
Shelby village	333	.....
Clear Creek precinct	543	402
Hackberry precinct	1,115	827
Island precinct	330	278
Osceola precinct, including Osceola town.	2,196	1,315
Osceola town	947	527
Platte precinct	1,091	673
Pleasant Home precinct	1,305	868
Stromsburg precinct, including Stromsburg city (c).	2,407	1,091
Valley precinct	573	569
REDWILLOW COUNTY	8,837	3,044
Beaver precinct (e)	492	417
Bondville precinct (f)	325	.....
Boxelder precinct (g)	482	.....
REDWILLOW COUNTY—Continued.		
Coleman precinct (h)	201	.....
Danbury precinct	278	521
Driftwood precinct	273	449
East Valley precinct (b), incl. Bartley vill.	534	.....
Bartley village	220	.....
Grant precinct (i)	173	.....
Gerver precinct (j)	199	.....
Indianola precinct, incl. Indianola city	1,303	1,231
Indianola city	579	233
Ward 1 ... 320		
Ward 2 ... 259		
Lebanon precinct (k)	333	.....
Missouri Ridge precinct (l)	282	.....
North Valley precinct (b)	426	.....
Perry precinct (h)	282	.....
Redwillow precinct (m)	243	426
Tyrone precinct (k)	226	.....
Valley Grange precinct (b)	197	.....
Willow Grove precinct (n), including McCook city.	2,588	.....
McCook city	2,346	.....
RICHARDSON COUNTY	17,574	15,031
Arago precinct, incl. Arago village (c)	1,023	888
Barada precinct (o), incl. Barada vill. (c)	1,670	1,207
Falls precinct, including Falls city	2,908	2,819
Falls city	2,102	1,583
Ward 1 ... 1,056		
Ward 2 ... 1,046		
Franklin precinct	669	677
Grant precinct, incl. Dawson village	905	739
Dawson village	153	.....
Humboldt precinct, incl. Humboldt city	1,928	1,627
Humboldt city	1,114	917
Ward 1 ... 619		
Ward 2 ... 495		
Jefferson precinct (b)	702	.....
Liberty precinct, incl. Verdon village	1,030	685
Verdon village	253	.....
Muddy precinct, including Stella village	1,299	728
Stella village	399	.....
Nemaha precinct	699	566
Ohio precinct	826	921
Porter precinct	747	546
Rulo precinct, including Rulo village	1,201	1,418
Rulo village	786	673
Salem precinct, including Salem village	1,171	1,035
Salem village	504	473
Speiser precinct	796	691
ROCK COUNTY (p)	3,083	.....
Bassett precinct, incl. Bassett village (c)	681	.....
Blaine precinct	218	.....
Brinkerhoff precinct	188	.....
Gracy precinct	108	.....
Harlan precinct	76	.....
Harrison precinct	257	.....
Kirkwood precinct	433	.....
Lay precinct	107	.....
Long Pine precinct	172	.....
Newport precinct, incl. Newport town (c)	559	.....
Pewaukee precinct	181	.....
Thurman precinct	103	.....
SALINE COUNTY	20,097	14,491
Atlanta precinct	818	554
Big Blue precinct	790	847
Brush Creek precinct	837	792
Crete precinct, including Crete city	3,283	2,509
Crete city	2,310	1,870
Ward 1 ... 978		
Ward 2 ... 636		
Ward 3 ... 696		

a Information as to changes in minor civil divisions incomplete.
b Organized since 1880.
c Not separately returned.
d Reorganized into townships in 1883.
e Parts taken to form Lebanon, Missouri Ridge, and Tyrone precincts since 1880.
f Organized since 1880; part taken to form Missouri Ridge precinct.
g Organized from part of Redwillow precinct since 1880.
h Organized from part of Willow Grove precinct since 1880.
i Organized from part of Gerver precinct since 1880.
j Organized since 1880; part taken to form Grant precinct.
k Organized from part of Beaver precinct since 1880.
l Organized from parts of Beaver and Bondville precincts since 1880.
m Part taken to form Boxelder precinct since 1880.
n Organized since 1880; parts taken to form Coleman and Perry precincts.
o St. Stephen precinct (population 484 in 1880) annexed since 1880.
p Organized from part of Brown county in 1888.

TABLE 3.—AGGREGATE POPULATION BY MINOR CIVIL DIVISIONS—Continued.

NEBRASKA—Continued.

MINOR CIVIL DIVISIONS.	1890	1880
SALINE COUNTY—Continued.		
Dewitt precinct, including Dewitt village	1,485	886
Dewitt village	751	305
Dorchester precinct, incl. Dorchester vill	1,339	953
Dorchester village	540	309
Friend precinct (*a*), incl. Friend village	2,125	1,245
Friend village	1,347	555
Lincoln precinct	839	767
Monroe precinct	783	631
North Fork precinct	829	692
Olive precinct, including Tobias village	1,193	300
Tobias village	539	.....
Pleasant Hill precinct	970	1,014
South Fork precinct, incl. Western vill	1,134	649
Western village	397	.....
Swan Creek precinct, incl. Swanton vill	1,003	513
Swanton village	184	.....
Turkey Creek precinct	683	655
Wilber precinct, incl. Wilber village	1,986	1,484
Wilber village	1,226	710
SARPY COUNTY	6,875	4,481
Bellevue precinct, incl. Bellevue vill. (*b*)	1,348	704
Fairview precinct	575	651
Forest precinct, including Gretna village	1,003	562
Gretna village	255	.....
La Platte precinct	466	389
Papillion precinct, incl. Papilliou village	1,269	943
Papillion village	600	444
Plattford precinct	471	632
Richland precinct	998	600
Springfield precinct (*c*), including Springfield village (*b*).	745	.....
SAUNDERS COUNTY	21,577	15,810
Ashland precinct, incl. Ashland village	1,822	1,118
Ashland village	1,601	978
Bohemia precinct	597	529
Cedar precinct, incl. Cedar Bluffs village	1,195	817
Cedar Bluffs village	181	.....
Center precinct	910	688
Chapman precinct, incl. Weston village	1,146	638
Weston village	341	53
Chester precinct, incl. Prague village	801	501
Prague village	185	.....
Clear Creek precinct	817	723
Douglas precinct	1,208	950
Elk precinct	888	856
Green precinct	753	585
Marble precinct	814	806
Marietta precinct, incl. Mead village	921	576
Mead village	324	.....
Mariposa precinct	918	779
Newman precinct	668	562
Oak Creek precinct, incl. Valparaiso vill	1,016	600
Valparaiso village	515	300
Pohocco precinct	899	753
Richland precinct, incl. Ceresco village	1,111	592
Ceresco village	211	.....
Rock Creek precinct	692	602
Stocking precinct, incl. Wahoo village	2,884	1,804
Wahoo village	2,006	1,064
Union precinct, including Yutan village	779	704
Yutan village	168	.....
Wahoo precinct	738	627
SCOTTS BLUFF COUNTY (*d*)	1,888	.....
Castle Rock precinct	175	.....
Ford precinct	117	.....
Gering precinct	396	.....
Highland precinct	169	.....
Kiowa precinct	277	.....
Mitchell precinct	97	.....
Roubidoux precinct	105	.....
Rose precinct	210	.....
Tabor precinct	211	.....
Winter Creek precinct	131	.....

a Formerly Johnson Creek.
b Not separately returned.
c Organized since 1880.
d Organized from part of Cheyenne county in 1888.

MINOR CIVIL DIVISIONS.	1890	1880
SEWARD COUNTY	16,140	11,147
Precinct A	458	293
Precinct B	787	491
Precinct C, incl. Staplehurst village (*b*)	1,045	688
Precinct D	740	635
Precinct E, including Utica village	1,201	755
Utica village	466	194
Precinct F, including Tamora village	868	555
Tamora village	184	.....
Precinct G (*e*)	784	2,229
Precinct H, incl. Germantown village	891	581
Germantown village	142	7
Precinct I	773	553
Precinct J	887	635
Precinct K	784	468
Precinct L	817	561
Precinct M	1,008	595
Precinct N	782	642
Precinct O, including Milford village	1,637	1,037
Milford village	555	402
Precinct P	570	429
Seward city (*e*)	2,108	1,525
Ward 1 1,078		
Ward 2 1,030		
SHERIDAN COUNTY (*f*)	8,687	.....
Alcove precinct	268	.....
Antelope precinct	137	.....
Beaver precinct	184	.....
Bingham precinct	64	.....
Boxbutte precinct	451	.....
Clinton precinct	250	.....
Douglas precinct	252	.....
Elkhorn precinct	270	.....
Gordon precinct, incl. Gordon village (*b*)	716	.....
Grant precinct	270	.....
Hay Springs precinct, incl. Hay Springs village.	685	.....
Hay Springs village	378	.....
Heywood precinct	103	.....
Hunter precinct	236	.....
Jessel precinct	198	.....
Lakeside precinct	78	.....
Larrabee precinct	96	.....
Liberty precinct	308	.....
Logan precinct	282	.....
Milan precinct	262	.....
Mill precinct	227	.....
Minnetonka precinct	132	.....
Mirage precinct	211	.....
Niobrara precinct	248	.....
Pine Creek precinct	86	.....
Ranch precinct	162	.....
Running Water precinct	184	.....
Rushville precinct, incl. Rushville vill	782	.....
Rushville village	484	.....
Sharp precinct	132	.....
Sheridan precinct	302	.....
Spring Creek precinct	171	.....
Spring Lake precinct	49	.....
Valley precinct	239	.....
White Clay precinct	132	.....
Wolf Creek precinct	196	.....
Wounded Knee precinct	324	.....
SHERMAN COUNTY (*g*)	6,399	2,061
Ashton township, incl. Ashton town (*b*)	545	.....
Bristol township	592	.....
Clay township	270	.....
Elm township	334	.....
Harrison township	730	.....
Hazard township	364	.....
Logan township	330	.....
Loup township, including Loup city	990	.....
Loup city	671	.....
Oak Creek township	338	.....
Rockville township, incl. Rockville tn. (*b*)	747	.....

e Seward city, formerly in precinct G, made independent since 1880.
f Organized from part of Sioux county in 1885.
g Reorganized into townships since 1880.

TABLE 3.—AGGREGATE POPULATION BY MINOR CIVIL DIVISIONS—Continued.

NEBRASKA—Continued.

MINOR CIVIL DIVISIONS.	1890	1880
SHERMAN COUNTY—Continued.		
Scott township	486	.....
Washington township, including Litchfield town (*a*).	452	.....
Webster township	221	.....
SIOUX COUNTY (*b*)	2,452	699
Andrews precinct	88	.....
Antelope precinct	62	.....
Bodarc precinct	127	.....
Bowen precinct, including Harrison town.	296	.....
Harrison town	111	.....
Cottonwood precinct	393	.....
Five Points precinct	237	.....
Hat Creek precinct	192	.....
Lower Running Water precinct	123	.....
Montrose precinct	336	.....
Running Water precinct	55	.....
Sheep Creek precinct	30	.....
Snake Creek precinct	26	.....
Warbonnet precinct	174	.....
White River precinct	313	.....
STANTON COUNTY	4,619	1,813
Humbug precinct, incl. Pilger village	584	251
Pilger village	162	11
Kingsburg precinct	573	179
Maple Creek precinct (*c*)	345	.....
Spring Branch precinct (*c*)	458	.....
Stanton precinct, incl. Stanton village	2,210	1,383
Stanton village	857	248
Union Creek precinct (*c*)	449	.....
THAYER COUNTY	12,738	6,113
Alexandria precinct, including Alexandria village (*a*).	1,111	816
Belvidere precinct, incl. Belvidere village.	1,435	805
Belvidere village	359	264
Byron precinct (*c*)	574	.....
Carleton precinct, incl. Carleton village	1,397	757
Carleton village	458	274
Chester precinct (*d*), incl. Chester village	1,027	310
Chester village	407	.....
Davenport precinct, incl. Davenport vill.	908	223
Davenport village	513	.....
Friedensau precinct (*e*)	326	.....
Gilead precinct	996	481
Hebron precinct (*f*), incl. Hebron town	2,266	1,132
Hebron town	1,502	466
Hubbell precinct (*c*), incl. Hubbell village.	955	.....
Hubbell village	330	.....
Kiowa precinct (*f*)	474	387
Rose Creek precinct	500	730
Spring Creek precinct (*f*)	769	472
THOMAS COUNTY (*g*)	517	.....
Natick precinct	125	.....
Norway precinct	66	.....
Seneca precinct	89	.....
Thedford precinct	237	.....
THURSTON COUNTY (*h*)	3,176	109
Blackbird precinct	417	.....
Omaha precinct	498	.....
Pender precinct, including Pender town	624	.....
Pender town	429	.....
Perry precinct	88	.....
Thayer precinct	428	.....
Winnebago precinct	1,121	.....

a Not separately returned.
b Organized into precincts since 1880; parts taken to form Dawes and Sheridan counties in 1885.
c Organized since 1880.
d Formerly Grant.
e Organized from parts of Hebron, Kiowa, and Spring Creek precincts since 1880.
f Part taken to form Friedensau precinct since 1880.
g Organized from unorganized territory in 1887.
h Formerly Blackbird; not returned by precincts in 1880.

MINOR CIVIL DIVISIONS.	1890	1880
VALLEY COUNTY (*i*)	7,092	2,324
Arcadia township, incl. Arcadia village	796	.....
Arcadia village	429	.....
Davis Creek township	256	.....
Elyria township	408	.....
Enterprise township	354	.....
Eureka township	418	.....
Geranium township	519	.....
Independent township	240	.....
Liberty township	403	.....
Michigan township	318	.....
Noble township	162	.....
North Loup township, including North Loup village.	796	.....
North Loup village	386	.....
Ord township, including Ord city	1,603	.....
Ord city	1,208	181
Springdale township	259	.....
Vinton township	324	.....
Yale township	236	.....
WASHINGTON COUNTY (*j*)	11,869	8,631
Arlington township (*k*), including Arlington village.	1,167	774
Arlington village	412	.....
Blair City township (*l*), coextensive with Blair city.	2,069	.....
Blair city	2,069	1,317
Ward 1	1,187	
Ward 2	882	
Blair township (*m*)	1,443	2,197
Cuming township	665	688
De Soto township	277	224
Fontanelle township	803	708
Fort Calhoun township, including Fort Calhoun village (*a*).	1,187	859
Grant township	926	753
Herman township, incl. Herman village	827	540
Herman village	319	95
Lincoln township	856	671
Richland township, including Kennard and Washington towns (*a*).	1,000	605
Sheridan township	649	612
WAYNE COUNTY (*n*)	6,169	813
Brenna precinct (*c*)	383	.....
Chapin precinct (*c*)	336	.....
Deer Creek precinct (*c*), incl. Carroll town.	328	.....
Carroll town	68	.....
Garfield precinct (*c*)	190	.....
Hancock precinct (*c*), incl. Winside town.	388	.....
Winside town	130	.....
Hunter precinct (*c*), incl. Laporte vill. (*a*).	627	.....
Leslie precinct	352	232
Logan precinct (*c*)	415	.....
Plum Creek precinct (*c*)	495	.....
Sherman precinct (*c*)	214	.....
Spring Branch precinct, including Hoskins town (*a*).	500	171
Strahan precinct (*c*)	515	.....
Wayne precinct (*c*), coextensive with Wayne town.	1,178	.....
Wilber precinct (*c*)	248	.....
WEBSTER COUNTY (*j*)	11,210	7,104
Batin township	405	270
Beaver Creek township (*o*)	525	.....
Catherton township (*c*)	358	.....
Elm Creek township	479	367
Garfield township (*c*)	559	.....
Glenwood township	689	372
Guide Rock township (*p*), including Guide Rock village.	887	957
Guide Rock village	336	.....

i Reorganized into townships since 1880.
j Precincts changed to townships since 1880.
k Formerly Bell Creek.
l Organized from part of Blair township since 1880.
m Part taken to form Blair City township since 1880.
n Information as to changes in minor civil divisions incomplete; Laporte precinct (population 410 in 1880) abolished since 1880.
o Organized from part of Guide Rock township since 1880.
p Part taken to form Beaver Creek township since 1880.

TABLE 3.—AGGREGATE POPULATION BY MINOR CIVIL DIVISIONS—Continued.

NEBRASKA—Continued.

MINOR CIVIL DIVISIONS.	1890	1880
WEBSTER COUNTY—Continued.		
Harmony township	610	502
Inavale township	378	427
Line township (a)	463	.....
Oak Creek township	609	418
Pleasant Hill township	586	409
Potsdam township, incl. Blue Hill village	1,402	485
Blue Hill village	796	138
Red Cloud township, incl. Red Cloud city	2,263	1,960
Red Cloud city	1,839	677
Stillwater township	676	589
Walnut Creek township	321	348
WHEELER COUNTY (b)	1,683	644
Bartlett precinct	206	.....
Buffalo precinct	111	.....
Caldwell precinct	173	.....
Cedar precinct	50	.....
Clear Creek precinct	132	.....
Clearwater precinct	224	.....
Ericson precinct	73	.....
Francis precinct	89	.....
Fremont precinct	100	.....
Keuka precinct	228	.....
Mud Creek precinct	200	.....
Valley precinct	97	.....
YORK COUNTY (c)	17,279	11,170
Arborville township	813	.....
Baker township, excl. of part of York city	733	.....
YORK COUNTY—Continued.		
Beaver township	848	.....
Bradshaw township, including Bradshaw village.	1,089	.....
Bradshaw village	434	.....
Brown township	886	.....
Hays township, including part of McCool Junction village.	857	.....
McCool Junction village (part of)	27	.....
Total for McCool Junction village, in Hays and McFadden townships.	204	.....
Henderson township	1,081	.....
Leroy township, exclusive of part of York city.	689	.....
Lockridge township	704	.....
McFadden township, including part of McCool Junction village.	913	.....
McCool Junction village (part of)	177	.....
Morton township	916	.....
New York township, exclusive of part of York city.	681	.....
Stewart township	996	.....
Thayer township	774	.....
Waco township, including Waco village.	1,045	.....
Waco village	278	.....
West Blue township	849	.....
York city, in Baker, Leroy, and New York townships.	3,405	1,259
Ward 1	963	
Ward 2	977	
Ward 3	738	
Ward 4	727	

a Organized since 1880.
b Organized into precincts since 1880; part taken to form Garfield county in 1884.
c Not returned by precincts in 1880; precincts changed to townships since 1880.

NEVADA.

[The population of the precincts in the different counties can not be given, as it was not separately returned.]

MINOR CIVIL DIVISIONS.	1890	1880
CHURCHILL COUNTY	703	479
DOUGLAS COUNTY	1,551	1,581
Genoa village	434	313
Glenbrook village	223	335
ELKO COUNTY	4,794	5,716
Carlin town	413	394
Tuscarora town	1,156	1,364
Wells town	254	243
ESMERALDA COUNTY	2,148	3,220
Aurora village	225	341
Candelaria village	345	756
Hawthorne village	337	.....
EUREKA COUNTY	3,275	7,086
Eureka town	1,609	4,207
HUMBOLDT COUNTY	3,434	3,480
Lovelocks village	552	.....
Winnemucca town	1,037	763
LANDER COUNTY	2,266	3,624
Austin city	1,215	1,679
Battle Mountain village	360	522
LINCOLN COUNTY	2,466	2,637
Panaca village	324	.....
Pioche village	676	745
LYON COUNTY	1,987	2,409
Dayton village	576	391
Mason Valley village	577	.....
Silver city	342	605
NYE COUNTY	1,290	1,875
ORMSBY COUNTY	4,883	5,412
Carson city	3,950	4,229
Empire city	327	348
STOREY COUNTY	8,806	16,115
Virginia city (a)	8,511	10,917
Ward 1	1,475	
Ward 2	1,919	
Ward 3	2,051	
Ward 4	988	
Gold Hill, ward 1	919	
Gold Hill, ward 2	1,159	
WASHOE COUNTY (b)	6,437	5,664
Reno city	3,563	1,302
Wadsworth village	537	661
WHITE PINE COUNTY	1,721	2,682
Ely village	203	.....

a Gold Hill town annexed since 1880.
b Roop county annexed in 1883.

TABLE 3.—AGGREGATE POPULATION BY MINOR CIVIL DIVISIONS—Continued.

NEW HAMPSHIRE.

MINOR CIVIL DIVISIONS.	1890	1880
BELKNAP COUNTY	20,321	17,948
Alton town	1,372	1,476
Barnstead town	1,264	1,296
Belmont town	1,142	1,226
Center Harbor town	479	521
Gilford town	3,585	2,821
Gilmanton town	1,211	1,485
Laconia town	6,143	3,790
Meredith town, incl. Meredith village	1,642	1,800
Meredith village	689	850
Newhampton town	935	1,059
Sanbornton town	1,027	1,192
Tilton town, including Tilton village	1,521	1,282
Tilton village	978	691
CARROLL COUNTY	18,124	18,224
Albany town	377	361
Bartlett town (a)	1,247	1,044
Brookfield town	349	428
Chatham town	329	421
Conway town, incl. North Conway village	2,331	2,094
North Conway village	554	553
Eaton town	514	629
Effingham town	720	865
Freedom town	630	714
Hart location	187	70
Jackson town	579	464
Madison town	554	586
Moultonboro town	1,034	1,254
Ossipee town	1,630	1,782
Sandwich town	1,303	1,701
Tamworth town	1,025	1,274
Tuftonboro town	767	923
Wakefield town	1,528	1,392
Wolfboro town, incl. Wolfboro village	3,020	2,222
Wolfboro village	1,761	.....
CHESHIRE COUNTY	29,579	28,734
Alstead town	870	1,037
Chesterfield town	1,046	1,173
Dublin town	582	456
Fitzwilliam town	1,122	1,187
Gilsum town	643	663
Harrisville town	748	870
Hinsdale town	2,258	1,868
Jaffrey town	1,469	1,267
Keene city	7,446	6,784
Ward 1	1,811	
Ward 2	1,384	
Ward 3	1,671	
Ward 4	1,215	
Ward 5	1,365	
Marlboro town	1,695	1,286
Marlow town	584	701
Nelson town	332	438
Richmond town	476	669
Rindge town	996	934
Roxbury town	129	126
Stoddard town	400	553
Sullivan town	337	382
Surry town	270	326
Swanzey town, incl. West Swanzey vill.	1,600	1,661
West Swanzey village	558	430
Troy town	999	796
Walpole town	2,163	2,018
Westmoreland town	830	1,095
Winchester town, incl. Winchester vill.	2,584	2,444
Winchester village	648	597
COOS COUNTY (b)	23,211	18,580
Berlin town	3,729	1,144
Cambridge town	31	36
Carroll town	813	632
Chandler purchase	15	.....
Clarksville town	325	328
Colebrook town, incl. Colebrook village	1,736	1,580
Colebrook village	864	635

a Population in 1880 returned as for "Bartlett town and Hale location".

MINOR CIVIL DIVISIONS.	1890	1880
COOS COUNTY—Continued.		
Columbia town	605	762
Crawford grant	28	28
Dalton town	596	570
Dixville township	11	32
Dummer town	455	464
Errol town	178	161
Gorham town	1,710	1,383
Greens grant	30	8
Jefferson town	1,062	951
Lancaster town	3,373	2,721
Martin location	5	33
Milan town	1,029	895
Millsfield town	62	62
Northumberland town	1,356	1,062
Pinkham grant	8	.....
Pittsburg town	669	581
Randolph town	137	203
Second College grant	13	18
Shelburne town	336	252
Stark town	703	690
Stewartstown town	1,002	958
Stratford town	1,128	1,016
Wentworth location	25	55
Whitefield town	2,041	1,828
GRAFTON COUNTY	37,217	38,788
Alexandria town	679	828
Ashland town, including Ashland village	1,193	960
Ashland village	911	733
Bath town	935	1,032
Benton town	244	378
Bethlehem town	1,267	1,400
Bridgewater town	332	384
Bristol town, including Bristol village	1,524	1,352
Bristol village	1,106	1,006
Campton town	982	1,163
Canaan town	1,417	1,762
Dorchester town	379	585
Easton town	248	302
Ellsworth town	150	209
Enfield town	1,439	1,680
Franconia town	594	550
Grafton town	787	934
Groton town	464	566
Hanover town, including Hanover village	1,817	2,147
Hanover village	962	1,132
Haverhill town, incl. Woodsville village	2,545	2,455
Woodsville village	788	402
Hebron town	245	329
Holderness town	595	703
Landaff town	499	506
Lebanon town, incl. West Lebanon village	3,763	3,354
West Lebanon village	856	515
Lincoln town	110	65
Lisbon town	2,060	1,807
Littleton town	3,365	2,936
Livermore town	155	103
Lyman town	543	654
Lyme town	1,154	1,313
Monroe town	478	504
Orange town	245	335
Orford town	916	1,050
Piermont town	709	752
Plymouth town, incl. Plymouth village	1,852	1,719
Plymouth village	1,167	941
Rumney town	947	1,050
Thornton town	632	775
Warren town	875	786
Waterville town	39	54
Wentworth town	698	939
Woodstock town	341	367
HILLSBORO COUNTY	93,247	75,634
Amherst town	1,053	1,225
Antrim town	1,248	1,172
Bedford town	1,102	1,204
Bennington town	542	443
Brookline town	548	698
Deering town	531	674

b No returns for Dix grant, Nash and Sawyer location, Sargent purchase, and Thompson and Meserve purchase (population 127 in 1880).

TABLE 3.—AGGREGATE POPULATION BY MINOR CIVIL DIVISIONS—Continued.

NEW HAMPSHIRE—Continued.

MINOR CIVIL DIVISIONS.		1890	1880
HILLSBORO COUNTY—Continued.			
Francestown town		837	937
Goffstown town, incl. Goffstown village		1,981	1,699
Goffstown village		875	663
Greenfield town		607	649
Greenville town		1,255	1,072
Hancock town		637	689
Hillsboro town		2,120	1,646
Hollis town		1,000	1,077
Hudson town		1,092	1,045
Litchfield town		252	291
Lyndeboro town		657	818
Manchester city		44,126	32,630
Ward 1	3,858		
Ward 2	3,488		
Ward 3	7,132		
Ward 4	6,837		
Ward 5	7,551		
Ward 6	4,665		
Ward 7	2,194		
Ward 8	8,401		
Mason town		629	645
Merrimack town		951	1,042
Milford town		3,014	2,398
Mont Vernon town		479	517
Nashua city		19,311	13,397
Ward 1	2,020		
Ward 2	1,823		
Ward 3	2,464		
Ward 4	1,438		
Ward 5	1,653		
Ward 6	5,138		
Ward 7	2,604		
Ward 8	2,171		
New Boston town		1,067	1,144
New Ipswich town		969	1,222
Pelham town		791	848
Peterboro town		2,507	2,206
Sharon town		137	203
Temple town		342	402
Weare town		1,550	1,829
Wilton town		1,850	1,747
Windsor town		62	65
MERRIMACK COUNTY		49,435	46,300
Allenstown town		1,475	1,707
Andover town		1,090	1,204
Boscawen town		1,487	1,381
Bow town		725	734
Bradford town		810	950
Canterbury town		964	1,033
Chichester town		661	784
Concord city		17,004	13,843
Ward 1	1,848		
Ward 2	853		
Ward 3	1,025		
Ward 4	4,874		
Ward 5	2,567		
Ward 6	3,504		
Ward 7	2,333		
Danbury town		683	760
Dunbarton town		524	708
Epsom town		815	909
Franklin town		4,085	3,265
Henniker town		1,385	1,326
Hill town		548	667
Hooksett town		1,893	1,766
Hopkinton town		1,817	1,836
Loudon town		1,000	1,221
Newbury town		487	590
New London town		799	875
Northfield town		1,115	918
Pembroke town		3,172	2,797
Pittsfield town, incl. Pittsfield village		2,605	1,974
Pittsfield village		1,865	1,184
Salisbury town		655	795
Sutton town		849	993
Warner town		1,383	1,537
Webster town		564	647
Wilmot town		840	1,080
ROCKINGHAM COUNTY		49,650	49,064
Atkinson town		483	502
Auburn town		631	719
ROCKINGHAM COUNTY—Continued.			
Brentwood town		967	999
Candia town		1,108	1,340
Chester town		958	1,136
Danville town		666	613
Deerfield town		1,220	1,569
Derry town		2,604	2,140
East Kingston town		461	576
Epping town		1,721	1,536
Exeter town		4,284	3,569
Fremont town		726	624
Greenland town		647	695
Hampstead town		860	959
Hampton Falls town		622	678
Hampton town		1,330	1,184
Kensington town		547	614
Kingston town		1,120	1,080
Londonderry town		1,220	1,363
Newcastle town		488	610
Nowington town		401	433
Newmarket town		2,742	2,368
Newton town		1,064	1,006
North Hampton town		804	774
Northwood town		1,478	1,345
Nottingham town		988	1,095
Plaistow town		1,085	1,002
Portsmouth city		9,827	9,690
Ward 1	3,300		
Ward 2	3,730		
Ward 3	1,317		
Ward 4	1,480		
Raymond town		1,131	1,053
Rye town		978	1,111
Salem town		1,865	1,809
Sandown town		475	500
Seabrook town		1,672	1,745
South Hampton town		370	383
South Newmarket town		855	829
Stratham town		680	720
Windham town		632	695
STRAFFORD COUNTY		38,442	35,558
Barrington town		1,408	1,497
Dover city		12,790	11,687
Ward 1	2,222		
Ward 2	3,007		
Ward 3	2,276		
Ward 4	3,348		
Ward 5	1,937		
Durham town		871	962
Farmington town		3,064	3,044
Lee town		606	715
Madbury town		367	397
Middleton town		207	355
Milton town		1,640	1,516
New Durham town		579	772
Rochester town, including East Rochester, Gonic, and Rochester villages.		7,396	5,784
East Rochester village		683	.....
Gonic village		718	268
Rochester village		4,638	4,683
Rollinsford town, incl. Salmon Falls vill.		2,003	1,712
Salmon Falls village		1,286	956
Somersworth town		6,207	5,586
Strafford town		1,304	1,531
SULLIVAN COUNTY		17,304	18,161
Acworth town		717	982
Charlestown town		1,466	1,587
Claremont town		5,565	4,704
Cornish town		954	1,156
Croydon town		512	608
Goshen town		384	511
Grantham town		424	540
Langdon town		305	364
Lempster town		519	602
Newport town, incl. Newport village		2,623	2,612
Newport village		1,518	1,342
Plainfield town		1,173	1,372
Springfield town		540	732
Sunapee town		900	895
Unity town		653	814
Washington town		569	682

TABLE 3.—AGGREGATE POPULATION BY MINOR CIVIL DIVISIONS—Continued.

NEW JERSEY.

MINOR CIVIL DIVISIONS.	1890	1880
ATLANTIC COUNTY	28,836	18,704
Atlantic city	13,055	5,477
Buena Vista township	1,299	885
Egg Harbor city	1,439	1,232
Egg Harbor township, including Absecon town and Linwood, Pleasantville (a), Somers Point, and South Atlantic City (a) boroughs.	4,255	4,075
Absecon town	501	507
Linwood borough	536	.....
Somers Point borough	101	.....
Galloway township	2,208	2,337
Hamilton township, including Mays Landing town.	1,512	1,464
Mays Landing town	1,021	744
Hammonton township, coextensive with Hammonton town.	3,833	1,776
Mullica township	697	717
Weymouth township	538	741
BERGEN COUNTY	47,226	36,786
Boiling Springs township (b)	1,438	.....
Englewood township	4,785	4,076
Franklin township	2,307	2,206
Harrington township, incl. Closter vill	2,769	2,570
Closter village	513	.....
Hohokus township (c)	2,373	2,920
Lodi township, including Carlstadt, Little Ferry, Lodi, and Woodridge towns.	5,131	4,071
Carlstadt town	1,549	1,060
Little Ferry town	781	58
Lodi town	998	986
Woodridge town	575	348
Midland township	1,829	1,591
New Barbadoes township, coextensive with Hackensack town.	6,004	4,248
Orvil township (c)	1,690	.....
Palisade township, including Cresskill and Tenafly towns.	2,590	2,302
Cresskill town	527	333
Tenafly town	1,046	1,019
Ridgefield township, incl. Fort Lee town	5,477	3,952
Fort Lee town	1,253	1,424
Ridgewood township, incl. Ridgewood tn.	1,841	1,478
Ridgewood town	1,017	.....
Rutherford borough (d)	2,293	2,299
Saddle River township, incl. Garfield tn.	2,197	1,355
Garfield town	1,028	.....
Union township (e)	1,560	3,164
Washington township (c)	2,942	2,853
BURLINGTON COUNTY	58,528	55,402
Bass River township	853	1,006
Beverly city (f)	1,957	1,759
Beverly township (f), incl. Delanco town.	1,451	3,128
Delanco town	518	452
Bordentown city (g)	4,232	4,258
Bordentown township (g)	858	5,334
Burlington city (h)	7,264	6,090
Burlington township (h)	958	7,237
Chesterfield township	1,253	1,525
Chester township	3,768	2,855
Cinnaminson township, including Palmyra and Riverton towns.	3,966	2,184
Palmyra town	1,903	571
Riverton town	1,075	586
Delran township (i), incl. Riverside town.	2,267	1,760
Riverside town	1,340	777
Easthampton township	654	566
Evesham township	1,501	1,602
Florence township, incl. Florence town	1,922	1,528
Florence town	1,340	.....
Little Egg Harbor township	1,771	1,881
BURLINGTON COUNTY—Continued.		
Lumberton township, including Lumberton village.	1,799	1,689
Lumberton village	596	473
Mansfield township	1,671	1,648
Medford township, incl. Medford town	1,864	1,980
Medford town	862	895
Mount Laurel township	1,699	1,739
New Hanover township	1,962	2,373
Northampton township	5,376	4,630
Pemberton township, including Pemberton borough.	2,639	2,885
Pemberton borough	834	799
Randolph township	302	428
Shamong township	958	1,097
Southampton township, including Vincentown town.	1,849	2,269
Vincentown town	543	683
Springfield township	1,670	1,886
Washington township	310	389
Westhampton township	688	715
Willingboro township	739	743
Woodland township	327	325
CAMDEN COUNTY	87,687	62,942
Camden city	58,313	41,659
Ward 1	7,650	
Ward 2	9,536	
Ward 3	4,533	
Ward 4	5,299	
Ward 5	7,325	
Ward 6	6,956	
Ward 7	6,149	
Ward 8	5,996	
Ward 9	4,869	
Center township	1,834	1,538
Delaware township	1,457	1,481
Gloucester city	6,564	5,347
Ward 1	2,845	
Ward 2	3,719	
Gloucester township	3,091	2,527
Haddon township, including Collingswood and Haddonfield boroughs.	3,929	2,551
Collingswood borough	539	.....
Haddonfield borough	2,502	1,480
Merchantville borough (j)	1,225	439
Stockton township (j)	6,445	3,532
Waterford township, including Berlin town and part of Chesilhurst village (a).	2,421	2,149
Berlin town	500	385
Winslow township, including part of Chesilhurst village (a).	2,408	2,158
CAPE MAY COUNTY	11,268	9,765
Anglesea borough (k)	161	.....
Cape May city	2,136	1,699
Cape May Point borough (l)	167	198
Dennis township (m)	1,707	1,812
Holly Beach borough (l)	217	.....
Lower township (l)	1,156	1,977
Middle township (k), including Cape May Court House town.	2,368	2,575
Cape May Court House town	700	570
Ocean City borough (n)	452	.....
Sea Isle borough (m)	766	.....
Upper township (n), incl. Tuckahoe town.	1,381	1,702
Tuckahoe town	510	.....
West Cape May borough (l)	757	.....
CUMBERLAND COUNTY	45,438	37,687
Bridgeton city	11,424	8,722
Ward 1	3,158	
Ward 2	3,023	
Ward 3	2,865	
Ward 4	2,378	

a Not separately returned.
b Organized from part of Union township in 1889.
c Orvil township organized from parts of Hohokus and Washington townships in 1885.
d Formerly in Union township; incorporated since 1880.
e Part taken to form Boiling Springs township in 1889; Rutherford borough, fermerly in Union township, incorporated since 1880.
f Beverly city given as in Beverly township in 1880.
g Bordentown city given as in Bordentown township in 1880.
h Burlington city given as in Burlington township in 1880.
i Formerly Delranco.
j Merchantville borough, formerly in Stockton township, incorporated since 1880.
k Anglesea borough, formerly in Middle township, incorporated since 1880.
l Cape May Point, Holly Beach, and West Cape May boroughs, formerly in Lower township, incorporated since 1880.
m Sea Isle borough, formerly in Dennis township, incorporated since 1880.
n Ocean City borough, formerly in Upper township, incorporated since 1880.

TABLE 3.—AGGREGATE POPULATION BY MINOR CIVIL DIVISIONS—Continued.

NEW JERSEY—Continued.

MINOR CIVIL DIVISIONS.		1890	1880
CUMBERLAND COUNTY—Continued.			
Commercial township		2,344	2,265
Deerfield township		2,614	1,643
Downe township, incl. Newport town		1,793	1,687
Newport town		773	1,010
Fairfield township (a), incl. Fairton town.		1,688	3,215
Fairton town		673	409
Greenwich township		1,173	1,245
Hopewell township		1,743	1,764
Landis township, incl. Vineland borough.		7,677	6,005
Vineland borough		3,822	2,519
Lawrence township (a), including Cedarville town.		1,729	.....
Cedarville town		1,152	1,077
Maurice River township, including Leesburg and Port Elizabeth towns.		2,279	2,374
Leesburg town		500	473
Port Elizabeth town		528	445
Millville city		10,002	7,660
Ward 1	3,352		
Ward 2	1,705		
Ward 3	3,057		
Ward 4	1,888		
Stow Creek township		972	1,107
ESSEX COUNTY		256,098	189,929
Belleville township, including Belleville city (b).		3,487	3,004
Bloomfield township		7,708	5,748
Caldwell township		3,638	3,167
Clinton township, including Irvington borough (b).		3,684	2,742
East Orange township		13,282	8,349
Franklin township		2,007	1,617
Livingston township		1,197	1,401
Milburn township		2,437	1,743
Montclair township, including Montclair town (b).		8,656	5,147
Newark city		181,830	136,508
Ward 1	7,595		
Ward 2	7,151		
Ward 3	6,404		
Ward 4	5,946		
Ward 5	5,403		
Ward 6	25,830		
Ward 7	9,288		
Ward 8	19,575		
Ward 9	7,084		
Ward 10	13,897		
Ward 11	11,784		
Ward 12	19,616		
Ward 13	27,600		
Ward 14	5,700		
Ward 15	8,957		
Orange city		18,844	13,267
Ward 1	4,931		
Ward 2	5,481		
Ward 3	8,432		
South Orange township, including South Orange borough and Vailsburg town.		4,970	3,911
South Orange borough		3,106	2,178
Vailsburg town		786	.....
West Orange township		4,358	3,385
GLOUCESTER COUNTY		28,649	25,886
Clayton township, incl. Clayton borough		2,299	1,981
Clayton borough		1,807	1,433
Deptford township (c), including Wenonah borough.		2,064	3,818
Wenonah borough		383	166
East Greenwich township (d)		1,259	.....
Franklin township		2,021	2,480
Glassboro township		2,642	2,088
Greenwich township (d), including Paulsboro town.		1,900	2,598
Paulsboro town		1,131	750
Harrison township (e)		1,545	2,841
Logan township		1,523	1,765
Mantua township		1,791	1,718
Monroe township		1,945	1,858

a Lawrence township organized from part of Fairfield township in 1885.
b Not separately returned.
c Woodbury city given as in Deptford township in 1880.
d East Greenwich township organized from part of Greenwich township since 1880.

MINOR CIVIL DIVISIONS.		1890	1880
GLOUCESTER COUNTY—Continued.			
South Harrison township (e)		971	.....
Washington township		1,155	1,366
West Deptford township		1,588	1,399
Woodbury city (c)		3,911	2,298
Ward 1	1,014		
Ward 2	1,654		
Ward 3	1,243		
Woolwich township, coextensive with Swedesboro town.		2,035	1,974
Swedesboro town		2,035	894
HUDSON COUNTY		275,126	187,944
Bayonne city		19,033	9,372
Ward 1	2,085		
Ward 2	3,868		
Ward 3	3,173		
Ward 4	4,402		
Ward 5	5,505		
Guttenberg town		1,947	1,206
Harrison town		8,338	6,898
Hoboken city		43,648	30,999
Ward 1	10,063		
Ward 2	5,765		
Ward 3	14,859		
Ward 4	12,961		
Jersey city		163,003	120,722
Aldermanic district 1	17,837		
Aldermanic district 2	30,216		
Aldermanic district 3	24,312		
Aldermanic district 4	36,776		
Aldermanic district 5	20,294		
Aldermanic district 6	33,568		
Kearney township		7,064	777
North Bergen township		5,715	4,268
Union town		10,643	5,849
Union township		2,127	1,310
Weehawken township		1,943	1,102
West Hoboken township		11,665	5,441
HUNTERDON COUNTY		35,355	38,570
Alexandria township		1,250	1,324
Bethlehem township, incl. Junction vill.		2,308	2,830
Junction village		518	.....
Clinton township, incl. Clinton town		2,888	2,975
Clinton town		913	842
Delaware township		3,037	3,092
East Amwell township		1,375	1,696
Franklin township		1,287	1,338
Frenchtown borough		1,023	1,039
High Bridge township		1,935	2,209
Holland township		1,704	1,886
Kingwood township		1,424	1,694
Lambertville city		4,142	4,183
Ward 1	1,274		
Ward 2	1,163		
Ward 3	1,705		
Lebanon township		2,337	2,699
Raritan township, incl. Flemington town.		3,798	4,188
Flemington town		1,977	1,751
Readington township		2,813	3,103
Tewksbury township		2,034	2,108
Union township		1,134	1,167
West Amwell township		866	1,039
MERCER COUNTY		79,978	58,061
East Windsor township, incl. Hightstown borough.		2,756	2,271
Hightstown borough		1,875	1,355
Ewing township		3,129	2,412
Hamilton township		4,163	3,370
Hopewell township, including Pennington town.		4,338	4,462
Pennington town		588	723
Lawrence township (f)		1,448	3,174
Princeton township, including Princeton borough.		4,231	4,348
Princeton borough		3,422	3,209

e South Harrison township organized from part of Harrison township since 1880.
f Part taken to form Millham township since 1880; Millham township annexed to Trenton city in 1888.

TABLE 3.—AGGREGATE POPULATION BY MINOR CIVIL DIVISIONS—Continued.

NEW JERSEY—Continued.

MINOR CIVIL DIVISIONS.		1890	1880
MERCER COUNTY—Continued.			
Trenton city (a)		57,458	29,910
Ward 1	5,076		
Ward 2	3,063		
Ward 3	7,331		
Ward 4	5,032		
Ward 5	5,585		
Ward 6	2,791		
Ward 7	9,383		
Ward 8	3,802		
Ward 9	6,128		
Ward 10	3,949		
Ward 11	5,318		
Washington township		1,126	1,281
West Windsor township		1,329	1,396
MIDDLESEX COUNTY		61,754	52,286
Cranbury township, incl. Cranbury vill		1,422	1,599
Cranbury village		603	.....
East Brunswick township, incl. South River town.		4,438	3,272
South River town		1,796	1,081
Madison township		1,520	1,662
Monroe township, including Jamesburg borough.		3,040	3,017
Jamesburg borough		887	681
New Brunswick city		18,603	17,166
Ward 1	2,573		
Ward 2	3,556		
Ward 3	1,731		
Ward 4	912		
Ward 5	5,122		
Ward 6	4,709		
North Brunswick township, including Milltown borough (b).		1,238	1,251
Perth Amboy township, coextensive with Perth Amboy city.		9,512	4,808
Perth Amboy city:			
Ward 1	2,533		
Ward 2	3,321		
Ward 3	3,658		
Piscataway township, including Dunellen borough.		3,286	3,242
Dunellen borough		1,060	817
Raritan township, including Highland Park and Metuchen towns.		3,788	3,789
Highland Park town		540	.....
Metuchen town		770	.....
Sayreville township		3,509	1,930
South Amboy township, coextensive with South Amboy borough.		4,330	3,648
South Amboy borough		4,330	.....
South Brunswick township		2,403	2,803
Woodbridge township, including Carteret and Woodbridge villages.		4,665	4,099
Carteret village		600	.....
Woodbridge village		763	683
MONMOUTH COUNTY		69,128	55,538
Atlantic township		1,505	1,743
Eatontown township		2,953	2,642
Freehold township, incl. Freehold town		5,097	4,302
Freehold town		2,932	2,432
Holmdel township		1,479	1,575
Howell township		3,018	3,374
Manalapan township, including Englishtown town.		2,002	2,175
Englishtown town		444	.....
Marlboro township		1,913	2,193
Matawan township, including Matawan borough.		3,183	2,699
Matawan borough		1,491	1,437
Middletown township, including Atlantic Highlands and Port Monmouth towns.		6,595	5,059
Atlantic Highlands town		945	.....
Port Monmouth town		745	396
Millstone township		1,782	2,080
Neptune township, incl. Ashbury Park borough (b) and Ocean Grove town.		8,333	4,187
Ocean Grove town		2,754	620
Ocean township, including Long Branch and Seabright (b) towns.		10,209	6,027
Long Branch town		7,231	3,833
MONMOUTH COUNTY—Continued.			
Raritan township, incl. Keyport town		4,779	3,891
Keyport town		3,411	.....
Shrewsbury township, including Fairhaven, Oceanic, and Red Bank towns.		8,367	6,526
Fairhaven town		819	.....
Oceanic town		934	.....
Red Bank town		4,145	2,684
Upper Freehold township, including Allentown town (b).		2,861	3,236
Wall township, including Manasquan town and North Spring Lake and Ocean Beach (b) boroughs.		5,052	3,829
Manasquan town		1,506	.....
North Spring Lake borough		277	.....
MORRIS COUNTY		54,101	50,861
Boonton township, including part of Boonton city.		3,307	2,682
Boonton city (c) (part of)		2,981	2,277
Chatham township, including Chatham village and Madison borough.		4,681	4,276
Chatham village		780	738
Madison borough		2,469	1,756
Chester township, incl. Chester town		1,625	2,337
Chester town		683	705
Hanover township, including part of Boonton city (b) and Parcippany and Whippany towns.		4,481	4,138
Parcippany town		536	.....
Whippany town		510	504
Jefferson township		1,611	1,792
Mendham township		1,266	1,526
Morris township, incl. Morristown city		10,155	6,837
Morristown city		8,156	5,418
Mount Olive township		1,848	1,982
Mountville township		1,333	1,270
Passaic township		1,821	1,896
Pequannoc township		2,862	2,239
Randolph township, including Dover (b) and Port Oram towns.		7,972	7,700
Port Oram town		775	.....
Rockaway township		6,033	7,366
Roxbury township		2,739	2,139
Washington township		2,367	2,681
OCEAN COUNTY		15,974	14,455
Berkley township		786	683
Brick township, including Bayhead and Point Pleasant boroughs (b) and Lakewood and Osbornville towns.		4,065	2,990
Lakewood town		730	.....
Osbornville town		577	596
Dover township, including Island Heights and Lavallette (b) boroughs and Toms River town.		2,880	2,439
Island Heights borough		271	34
Toms River town		1,147	.....
Eagleswood township		791	592
Jackson township		1,717	1,803
Lacey township		711	814
Manchester township, including Manchester town.		1,057	1,057
Manchester town		717	592
Ocean township		482	484
Plumsted township, incl. New Egypt tn		1,327	1,561
New Egypt town		556	632
Stafford township		1,095	1,008
Union township		1,063	1,024
PASSAIC COUNTY		105,046	68,860
Acquackanonck township, including Clifton town.		2,562	1,781
Clifton town		604	.....
Little Falls township		1,890	1,404
Manchester township		2,576	1,513
Passaic city		13,028	6,532
Ward 1	5,075		
Ward 2	2,844		
Ward 3	1,677		
Ward 4	3,432		

a Chambersburg borough (population 5,437 in 1880) and Millham township annexed in 1888.

b Not separately returned.

c In 1880 in Boonton township only.

TABLE 3.—AGGREGATE POPULATION BY MINOR CIVIL DIVISIONS—Continued.

NEW JERSEY—Continued.

MINOR CIVIL DIVISIONS.		1890	1880
PASSAIC COUNTY—Continued.			
Paterson city		78,347	51,031
Ward 1	8,324		
Ward 2	10,395		
Ward 3	15,180		
Ward 4	8,890		
Ward 5	10,835		
Ward 6	4,024		
Ward 7	5,956		
Ward 8	14,743		
Pompton township		2,153	2,251
Wayne township		2,004	1,757
West Milford township, including Newfoundland town.		2,486	2,591
Newfoundland town		564	.....
SALEM COUNTY		25,151	24,579
Elsinboro township		524	570
Lower Alloways Creek township		1,308	1,373
Lower Penns Neck township		1,289	1,334
Mannington township		1,870	2,230
Oldmans township (*a*)		1,432	.....
Pilesgrove township, including Woodstown borough.		3,312	3,497
Woodstown borough		1,516	490
Pittsgrove township, incl. Elmer town		2,756	1,778
Elmer town		842	345
Quinton township (*b*), incl. Quinton town.		1,307	6,446
Quinton town		513	.....
Salem city (*b*)		5,516	5,056
East ward	2,891		
West ward	2,625		
Upper Alloways Creek township		1,675	1,917
Upper Penns Neck township (*a*)		2,239	3,361
Upper Pittsgrove township		1,923	2,073
SOMERSET COUNTY		28,311	27,162
Bedminster township		1,749	1,812
Bernard township		2,558	2,622
Branchburg township		1,152	1,316
Bridgewater township, incl. Bonndbrook, Raritan, and Somerville boroughs.		9,323	7,997
Boundbrook borough		1,462	934
Raritan borough		2,556	2,046
Somerville borough		3,861	3,105
Franklin township, including Bloomington and East Millstone boroughs.		3,754	3,818
Bloomington borough		801	671
East Millstone borough		475	432
Hillsboro township		2,825	3,248
Montgomery township, including Rocky Hill borough (*c*).		1,655	1,928
North Plainfield township, incl. North Plainfield borough (*c*).		4,250	3,217
Warren township		1,045	1,204
SUSSEX COUNTY		22,259	23,539
Andover township		1,126	1,150
Byram township		1,380	1,406
Frankford township		1,459	1,682
Green township		636	727
Hampton township		866	895
Hardyston township, incl. Hamburg town		2,542	2,645
Hamburg town		519	412
Lafayette township		742	781
Montague township		797	1,022
Newton township, coextensive with Newton town.		3,003	2,513
Sandyston township		1,084	1,195
SUSSEX COUNTY—Continued.			
Sparta township		1,724	2,274
Stillwater township		1,296	1,502
Vernon township		1,756	1,811
Wallpack township		436	575
Wantage township, incl. Deckertown tn.		3,412	3,361
Deckertown town		993	370
UNION COUNTY		72,467	55,571
Clark township		367	353
Cranford township		1,717	1,184
Elizabeth city		37,764	28,229
Ward 1	8,874		
Ward 2	7,610		
Ward 3	5,836		
Ward 4	2,213		
Ward 5	5,990		
Ward 6	2,597		
Ward 7	2,004		
Ward 8	2,640		
Fanwood township		1,305	1,167
Linden township, including Linden borough and Roselle town.		2,057	1,889
Linden borough		936	737
Roselle town		996	737
New Providence township		839	781
Plainfield city		11,267	8,125
Ward 1	2,221		
Ward 2	2,897		
Ward 3	2,203		
Ward 4	3,946		
Rahway city		7,105	6,455
Ward 1	1,362		
Ward 2	1,687		
Ward 3	2,746		
Ward 4	1,310		
Springfield township, coextensive with Springfield town.		959	844
Summit township		3,502	1,910
Union township		2,846	2,418
Westfield township		2,739	2,216
WARREN COUNTY		36,553	36,589
Allamuchy township		759	648
Belvidere town (*d*)		1,768	1,773
Blairstown township		1,662	1,458
Franklin township		1,283	1,529
Frelinghuysen township		879	1,042
Greenwich township (*e*), including Stewartsville town.		825	2,554
Stewartsville town		518	500
Hackettstown town		2,417	2,502
Hardwick township		503	583
Harmony township		1,152	1,350
Hope township		1,332	1,569
Independence township		904	1,018
Knowlton township		1,411	1,476
Lapatcong township		1,738	1,591
Mansfield township		1,362	1,709
Oxford township (*d*), incl. Oxford town		4,002	6,367
Oxford town		2,383	2,656
Pahaquarry township		291	418
Phillipsburg city		8,644	7,181
Ward 1	2,033		
Ward 2	2,207		
Ward 3	2,799		
Ward 4	1,605		
Pohatcong township (*e*)		1,483	.....
Washington township, including Washington borough.		4,138	3,594
Washington borough		2,834	2,142

a Oldmans township organized from part of Upper Penns Neck township since 1880.
b Salem city given as in Quinton township in 1880.
c Not separately returned.
d Belvidere town given as in Oxford township in 1880.
e Pohatcong township organized from part of Greenwich township in 1881.

TABLE 3.—AGGREGATE POPULATION BY MINOR CIVIL DIVISIONS—Continued.

NEW MEXICO.

MINOR CIVIL DIVISIONS.	1890	1880
BERNALILLO COUNTY	20,913	17,225
Precinct 1. Bernalillo	924	.....
Precinct 2. Corrales	569	.....
Precinct 3. Alameda	554	.....
Precinct 4. Ranchos de Albuquerque	538	.....
Precinct 5. Barelas	642	.....
Precinct 6. Los Padillas	321	.....
Precinct 7. San Antonio	730	.....
Precinct 8. Los Griegos	341	.....
Precinct 9. Ranchos de Atrisco	403	.....
Precinct 10. Chilili	107	.....
Precinct 11. Pajarito	381	.....
Precinct 12, comprising part of Albuquerque (new) town.	1,831	.....
Total for Albuquerque (new) town (*a*), coextensive with precincts 12 and 26.	3,785	.....
Precinct 13, coextensive with Albuquerque (old) town (*a*).	1,733	.....
Precinct 14. San Ignacio	223	.....
Precinct 15. Casa Salazar	381	.....
Precinct 16. Las Placitas	293	.....
Precinct 17. Pena Blanca	573	.....
Precinct 18. Jemes	272	.....
Precinct 19. Algodones	365	.....
Precinct 20. Nacimiento	937	.....
Precinct 21. La Ventana	464	.....
Precinct 22. Los Candelaries	201	.....
Precinct 23. San Pedro	113	.....
Precinct 24. Wallace	124	.....
Precinct 25. Guadalupe	250	.....
Precinct 26, comprising part of Albuquerque (new) town.	1,954	.....
Precinct 27. Gallup } (*b*)	1,208	.....
Precinct 30 }		
Precinct 28. Atrisco	439	.....
Precinct 29. Hot Springs	83	.....
Fort Wingate	480	.....
Cochiti Pueblo	268	.....
Isleta Pueblo	1,059	.....
Jemez Pueblo	428	.....
Sandia Pueblo	140	.....
San Felipe Pueblo	554	.....
Santa Ana Pueblo	253	.....
Santo Domingo Pueblo	671	.....
Zia Pueblo	106	.....
COLFAX COUNTY	7,974	3,398
Precinct 1. Elizabethtown	338	.....
Precinct 2. Ute Creek	132	.....
Precinct 3. Cimarron	335	.....
Precinct 4. Rayado	123	.....
Precinct 5. Elkins	363	.....
Precinct 6. Raton, including Raton town.	1,481	.....
Raton town	1,255	.....
Precinct 7. Folsom	377	.....
Precinct 8. Lower Dry Cimarron	97	.....
Precinct 9. Chico Springs	112	.....
Precinct 10. Pena Flor	310	.....
Precinct 11. Ponil Park	164	.....
Precinct 12. Springer	600	.....
Precinct 13. Cimilorio	142	.....
Precinct 14. Clayton	140	.....
Precinct 15. Martinez	477	.....
Precinct 16. Blossburg, incl. Blossburg tn.	1,171	.....
Blossburg town	829	.....
Precinct 17. Ponil	350	.....
Precinct 18. Dorsey Station	151	.....
Precinct 19. Colmor	198	.....
Precinct 20. Buena Vista, including Buena Vista town.	629	.....
Buena Vista town	555	.....
Precinct 21. Gladstone	14	.....
Precinct 22. Black Lake	183	.....
Precinct 23. Carrizo	87	.....
DONNA ANA COUNTY (*c*)	9,191	7,612
Precinct 1. Organ	101	.....
Precinct 2. Donna Ana	872	.....
Precinct 3. Las Cruces	1,083	.....
DONNA ANA COUNTY—Continued.		
Precinct 4 } (*b*)	1,389	.....
Precinct 5 }		
Precinct 6. Bosque Seca	255	.....
Precinct 7. La Union	335	.....
Precinct 8. La Mesa	436	.....
Precinct 9. Three Rivers	163	.....
Precinct 10. Tularosa	572	.....
Precinct 11. Chamberino	272	.....
Precinct 13. San Augustin	92	.....
Precinct 14. La Luz	459	.....
Precinct 15. San Miguel	294	.....
Precinct 16. Colorado	923	.....
Precinct 17. Hilton	52	.....
Precinct 18. Linden	142	.....
Precinct 19. Rincon	284	.....
Precinct 20. Las Cruces	1,257	.....
Precinct 23. Mescalero	210	.....
GRANT COUNTY (*d*)	9,657	4,539
Precinct 1. Central, including Central city and Fort Bayard.	851	.....
Central city	257	126
Fort Bayard	509	.....
Precinct 2. Pinos Altos, including Pinos Altos town.	1,015	.....
Pinos Altos town	870	150
Precinct 3. Silver, including Silver city.	2,268	.....
Silver city	2,102	1,800
Precinct 4. Lower Mimbres River	530	.....
Precinct 5. San Lorenzo	334	.....
Precinct 6. Georgetown	683	.....
Precinct 7. Upper Gila River	351	.....
Precinct 8. Lower Gila River	190	.....
Precinct 9. Shakespeare	238	.....
Precinct 10. Hachita	129	.....
Precinct 11. Deming, incl. Deming town	1,183	.....
Deming town	1,136	.....
Precinct 12. Mimbres Mill	352	.....
Precinct 13. Santa Rita	133	.....
Precinct 14. Malone	17	.....
Precinct 15. Cook Peak	170	.....
Precinct 16. Gold Hill	124	.....
Precinct 17. Fleming	17	.....
Precinct 18. Blackhawk	31	.....
Precinct 19. Carlisle	165	.....
Precinct 20. Lordsburg, including Lordsburg town.	232	.....
Lordsburg town	228	.....
Precinct 21. Pine Cienega	195	.....
Precinct 22. Oak Grove	17	.....
Precinct 23. San Juan	432	.....
LINCOLN COUNTY (*e*)	7,081	2,513
Precinct 1. Lincoln, incl. Fort Stanton	1,077	.....
Fort Stanton	253	118
Precinct 2. San Patricio	323	.....
Precinct 3. Ruidoso	270	.....
Precinct 4. Picacho	405	.....
Precinct 5. Seven Rivers	453	.....
Precinct 6. Las Tablas	263	.....
Precinct 7. Roswell, incl. Roswell village.	752	.....
Roswell village	343	.....
Precinct 8. White Oaks, incl. White Oaks town.	719	.....
White Oaks town	385	268
Precinct 9. Upper Penasco	210	.....
Precinct 11. Nogal	420	.....
Precinct 12. Bonito	359	.....
Precinct 13. Red Cloud	27	.....
Precinct 14. Lookout	406	.....
Precinct 15. Lower Penasco	122	.....
Precinct 16. Weed	278	.....
Precinct 17. Upper Pecos	181	.....
Precinct 18. Eddy, including Eddy village.	618	.....
Eddy village	278	.....
Precinct 19. South Spring River	198	.....

a Population of Albuquerque town in 1880, 2,315.
b Not separately returned.
c Part taken to form Sierra county in 1884, and part of Lincoln county annexed since 1880.
d Part taken to form Sierra county in 1884.
e Part given to Donna Ana county since 1880.

TABLE 3.—AGGREGATE POPULATION BY MINOR CIVIL DIVISIONS—Continued.

NEW MEXICO—Continued.

MINOR CIVIL DIVISIONS.	1890	1880
MORA COUNTY	10,618	9,751
Precinct 1. Mora	688	.....
Precinct 2. San Antonio	530	.....
Precinct 3. Guadalupita	309	.....
Precinct 4. Cherry Valley	194	.....
Precinct 5. La Cueva	483	.....
Precinct 6. San Jose	305	.....
Precinct 7. Golondrinas	293	.....
Precinct 8. Ocate	904	.....
Precinct 9. Agua Negra	366	.....
Precinct 10. Coyote Lucero	272	.....
Precinct 11. Tiptonville, incl. Fort Union.	548	.....
Fort Union	229	164
Precinct 12. Wagon Mound	449	.....
Precinct 13. Loma Parda	237	.....
Precinct 14. Armenta	317	.....
Precinct 15. Llano del Coyote	252	.....
Precinct 16. Rito de Agua Negra	621	.....
Precinct 17. Tequesquite	218	.....
Precinct 18. Tramperos	315	.....
Precinct 19. Santiago de la Cebolla	344	.....
Precinct 20. Carmel	240	.....
Precinct 21. Mora Cordillera	242	.....
Precinct 22. Turquillo	324	.....
Precinct 23. Oro	323	.....
Precinct 24. Watrous	365	.....
Precinct 25. Ciruela	282	.....
Precinct 26. Alto Chupaderos	231	.....
Precinct 27. Ocate Naranjos	411	.....
Precinct 28. Arroyo de Los Yutas	357	.....
Precinct 29. Gascon	198	.....
RIO ARRIBA COUNTY (*a*)	11,534	11,023
Precinct 1. Embudo	585	.....
Precinct 2. Rio Arriba	1,286	.....
Precinct 3. Rio de Chama	269	.....
Precinct 4. Chimayo	489	.....
Precinct 5. Las Trochas	520	.....
Precinct 6. Quemado	310	.....
Precinct 7. Upper Chama	873	.....
Precinct 8. Chamita	457	.....
Precinct 9. Ojo Caliente	215	.....
Precinct 10. El Rito	648	.....
Precinct 11. Abiquiu	617	.....
Precinct 12. Collote	346	.....
Precinct 13. Petaca	244	.....
Precinct 14. Vallecito	486	.....
Precinct 15. Los Pinos	305	.....
Precinct 16. Canjilon	553	.....
Precinct 17. Tierra Amarilla	624	.....
Precinct 18. Los Ojos	571	.....
Precinct 19. Chama	295	.....
Precinct 21. Amargo	504	.....
Precinct 22. Arboles	177	.....
Precinct 23. Canones	388	.....
Precinct 24. Gallina	217	.....
Precinct 25. Ojo Sarco	149	.....
San Juan Pueblo	406	.....
SAN JUAN COUNTY (*b*)	1,890	.....
Precinct 1. Pine River	123	.....
Precinct 2. Aztec	439	.....
Precinct 3. La Plata	212	.....
Precinct 4. Olio	168	.....
Precinct 5. Farmington	336	.....
Precinct 6. Bloomfield	144	.....
Precinct 7. Largo	468	.....
SAN MIGUEL COUNTY	24,204	20,638
Precinct 1. San Miguel	475	.....
Precinct 2. La Cuesta	462	.....
Precinct 3. Anton Chico	519	.....
Precinct 4. Tecolote	525	.....
Precinct 5. South Las Vegas, comprising part of Las Vegas city.	1,349	.....
Total for Las Vegas city, coextensive with precincts 5 and 26.	2,385	.....
Precinct 6. La Concepcion	217	.....
Precinct 7. Los Alamos	300	.....
Precinct 8. Pecos	673	.....
SAN MIGUEL COUNTY—Continued.		
Precinct 9. Upper Las Vegas	576	.....
Precinct 10. Chaperito	346	.....
Precinct 11. San Geronimo	749	.....
Precinct 12. Rowe	315	.....
Precinct 13. Rincon	225	.....
Precinct 14. Sapello	404	.....
Precinct 15. Mannelitas	305	.....
Precinct 16. La Junta	241	.....
Precinct 17. Puesta de Luna	318	.....
Precinct 18. San Lorenzo	300	.....
Precinct 19. Los Colonias	479	.....
Precinct 20. Jolla Largo	133	.....
Precinct 21. Santa Rosa	217	.....
Precinct 22. Sabinosa	199	.....
Precinct 23. San Jose	483	.....
Precinct 24. La Liendre	388	.....
Precinct 25. Penasco Blanco	181	.....
Precinct 26. North Las Vegas, comprising part of Las Vegas city.	1,036	.....
Precinct 27. Fort Sumner	285	.....
Precinct 28. Cabra Springs	178	.....
Precinct 29. East Las Vegas, coextensive with East Las Vegas town.	2,312	.....
Precinct 30. Cañon de Los Manuelitas	296	.....
Precinct 31. Puertocito	193	.....
Precinct 32. El Pueblo	296	.....
Precinct 33. Los Vijiles	215	.....
Precinct 34. Las Molos	204	.....
Precinct 35. Las Gallinas	347	.....
Precinct 36. Pena Blanca	324	.....
Precinct 37. El Cerrito	331	.....
Precinct 38. Los Torres	496	.....
Precinct 39. Anton Chico	381	.....
Precinct 40. Bernal	193	.....
Precinct 41. Liberty	306	.....
Precinct 42. Puerto de Luna	558	.....
Precinct 43. Los Fuertes	262	.....
Precinct 44. Ojitos Frios	366	.....
Precinct 45. Canada de Aguilar	330	.....
Precinct 46. Bado de Juan Pais	305	.....
Precinct 47. Hot Springs	257	.....
Precinct 48. El Llano	235	.....
Precinct 49. Los Esteritos	156	.....
Precinct 50. Los Yutas	410	.....
Precinct 51. Los Dispensos	348	.....
Precinct 52. Los Alamositos	192	.....
Precinct 53. Alamo Gordo	518	.....
Precinct 54. Las Colonias	284	.....
Precinct 55. Trementina	288	.....
Precinct 56. Agua Sarca	278	.....
Precinct 57. Cañon Largo	286	.....
Precinct 58. Romeroville	326	.....
Precinct 59. Endee	392	.....
Precinct 60. Ute Creek	302	.....
Precinct 61. El Emplazado	339	.....
SANTA FE COUNTY	13,562	10,867
Precinct 1. Pojuaque	655	.....
Precinct 2. Tesuque	335	.....
Precinct 3. Upper Santa Fe, comprising part of Santa Fe city.	3,065	.....
Total for Santa Fe city, coextensive with precincts 3 and 4.	6,185	6,635
Precinct 4. Lower Santa Fe, comprising part of Santa Fe city.	3,120	.....
Precinct 5. Agua Fria	493	.....
Precinct 6. Cienega	326	.....
Precinct 7. Cerrillos, incl. Cerrillos town	659	.....
Cerrillos town	416	.....
Precinct 8. Galisteo	633	.....
Precinct 9. San Ildefonso	394	.....
Precinct 10. Dolores	171	.....
Precinct 11. Golden and San Pedro	796	.....
Precinct 12. Cañoncito and Lamy	370	.....
Precinct 13. Glorista	260	.....
Precinct 14. Chimayo	218	.....
Precinct 15. Santa Cruz	540	.....
Precinct 16. Espanola	439	.....
Precinct 17. Chilili	424	.....
Precinct 18. La Bajada	99	.....
Pojuaque Pueblo	101	.....
San Ildefonso Pueblo	148	.....
Santa Clara Pueblo	225	.....
Tesuque Pueblo	91	.....

a Part taken to form San Juan county in 1887.

b Organized from part of Rio Arriba county in 1887.

TABLE 3.—AGGREGATE POPULATION BY MINOR CIVIL DIVISIONS—Continued.

NEW MEXICO—Continued.

MINOR CIVIL DIVISIONS.	1890	1880
SIERRA COUNTY (a)	3,630	.....
Precinct 1. Lake Valley	368	.....
Precinct 2. Hillsboro	621	.....
Precinct 3. Kingston, incl. Kingston tn	816	.....
Kingston town	633	.....
Precinct 4. Los Palomas	242	.....
Precinct 5. Cuchillo Negro	177	.....
Precinct 6. Grafton	16	.....
Precinct 7. Monticello	426	.....
Precinct 8. San Jose	250	.....
Precinct 9. Hermosa	206	.....
Precinct 10. Fairview	167	.....
Precinct 11. Chloride	135	.....
Precinct 12. Engle	92	.....
Precinct 13. Tierra Blanca	81	.....
Precinct 14. Templar	33	.....
SOCORRO COUNTY (b)	9,595	7,875
Precinct 1. Socorro, comprising part of Socorro city.	1,601	.....
Total for Socorro city, coextensive with precincts 1, 24, and 33.	2,295	1,272
Precinct 2. Lemitar	390	.....
Precinct 3. Polvadera	381	.....
Precinct 4. Sabinal	379	.....
Precinct 5. La Joya	280	.....
Precinct 7. San Antonio	460	.....
Precinct 9. Paraje	261	.....
Precinct 10. Cooney	368	.....
Precinct 11. Kelly	351	.....
Precinct 12. Magdalena	273	.....
Precinct 13. New San Marcial	500	.....
Precinct 14. Old San Marcial	111	.....
Precinct 15. Valverde	370	.....
Precinct 16. Las Nutrias	106	.....
Precinct 17. San Francisco	105	.....
Precinct 21. Luis Lopez	238	.....
Precinct 22. Tularosa	166	.....
Precinct 23. Cauta Recio	79	.....
Precinct 24. New Socorro, comprising part of Socorro city.	296	.....
Precinct 25. San Pedro	168	.....
Precinct 28. San Acacio	319	.....
Precinct 30. Escondida	284	.....
Precinct 31. Santa Rita	300	.....
Precinct 32. Mangus	193	.....
Precinct 33. Smelter, comprising part of Socorro city.	398	.....
Precinct 34. Frisco	152	.....
Precinct 36. Ranchos La Joya	264	.....
Precinct 37. Luna Valley	122	.....
Precinct 38. Cherryville	36	.....
Precinct 39. La Veguita	124	.....
Precinct 40. Bosquecito	71	.....
Precinct 41. Carthage, incl. Carthage tn	367	.....
Carthage town	257	.....
Precinct 42. Negrita	82	.....
TAOS COUNTY	9,868	11,029
Precinct 1. Fernandez de Taos	978	.....
Precinct 2. Cordovas	838	.....
Precinct 3. Los Ranchos	1,165	.....
Precinct 4. Placita	729	.....
Precinct 5. Arroyo Seco	803	.....
Precinct 6. Arroyo Hondo	611	.....
Precinct 7. Rio Colorado	583	.....
Precinct 8. El Llano	677	.....
Precinct 9. Chamisal	737	.....
Precinct 10. Penasco	641	.....
Precinct 11. El Cerro	490	.....
Precinct 12. Upper Costilla	415	.....
Precinct 13. Ojo Caliente	82	.....
Precinct 14. Lower Costilla	322	.....
Precinct 15. Tres Piedras	288	.....
Taos Pueblo	509	.....
VALENCIA COUNTY	13,876	13,095
Precinct 1. Los Lunas	345	.....
Precinct 2. Belen	685	.....
Precinct 3. Jarales	676	.....
Precinct 4. Los Cenos	136	.....
Precinct 5. Cubero	418	.....
Precinct 6. Sebolleta	445	.....
Precinct 7. Juan Tafaya	106	.....
Precinct 8. San Matco	363	.....
Precinct 9. Los Lentes	339	.....
Precinct 10. Peralta	672	.....
Precinct 11. Valencia	494	.....
Precinct 12. Tome	1,130	.....
Precinct 13. Casa Colorado	214	.....
Precinct 14. Tajique	350	.....
Precinct 15. Manzano	658	.....
Precinct 16. Cienega	331	.....
Precinct 17. San Rafael	449	.....
Precinct 18. Torreon	363	.....
Precinct 19. El Rito	216	.....
Precinct 20. San Jose	192	.....
Precinct 21. Punta del Agua	290	.....
Precinct 22. El Ceno	230	.....
Precinct 23. Coolidge	123	.....
Precinct 25. Ramah	370	.....
Precinct 26. El Pino	213	.....
Precinct 27. Los Chavez	459	.....
Precinct 28. El Bosque	290	.....
Acoma Pueblo	566	.....
Laguna Pueblo	1,140	.....
Nutria Pueblo	332	.....
Ojo Caliente Pueblo	462	.....
Pescado Pueblo	261	.....
Zuni Pueblo	558	.....

a Organized from parts of Doña Ana, Grant, and Socorro counties in 1884. b Part taken to form Sierra county in 1884.

NEW YORK.

MINOR CIVIL DIVISIONS.		1890	1880
ALBANY COUNTY		164,555	154,890
Albany city		94,923	90,758
Ward 1	6,308		
Ward 2	5,689		
Ward 3	4,816		
Ward 4	5,336		
Ward 5	4,247		
Ward 6	3,436		
Ward 7	3,364		
Ward 8	4,177		
Ward 9	4,667		
Ward 10	9,353		
Ward 11	6,385		
Ward 12	5,658		
Ward 13	4,839		
Ward 14	4,882		
Ward 15	5,244		
Ward 16	8,543		
Ward 17	7,979		
ALBANY COUNTY—Continued.			
Berne town		2,273	2,616
Bethlehem town		4,187	3,752
Coeymans town		3,669	2,912
Cohoes city		22,509	19,416
Ward 1	6,059		
Ward 2	3,686		
Ward 3	4,517		
Ward 4	6,183		
Ward 5	2,064		
Guilderland town		3,606	3,459
Knox town		1,411	1,694
New Scotland town		3,207	3,251
Rensselaerville town		2,112	2,488
Watervliet town, including Green Island and West Troy villages.		24,709	22,220
Green Island village		4,463	4,160
West Troy village		12,967	8,820
Westerlo town		1,949	2,324

TABLE 3.—AGGREGATE POPULATION BY MINOR CIVIL DIVISIONS—Continued.

NEW YORK—Continued.

MINOR CIVIL DIVISIONS.	1890	1880
ALLEGANY COUNTY	43,240	41,810
Alfred town, incl. Alfred Center village	1,699	1,526
Alfred Center village	786	513
Allen town	717	818
Alma town	1,509	865
Almond town	1,419	1,567
Amity town, including Belmont village	1,996	1,972
Belmont village	950	804
Andover town	1,766	1,988
Angelicatown, including Angelica village	1,749	1,620
Angelica village	953	705
Belfast town, including Belfast village	1,500	1,470
Belfast village	600	405
Birdsall town	883	890
Bolivar town, incl. Bolivar village (a)	2,233	1,029
Burns town, including Canaseraga village	1,506	1,671
Canaseraga village	659	701
Caneadea town	1,639	1,764
Centerville town	911	956
Clarksville town	891	852
Cuba town, including Cuba village	2,328	2,203
Cuba village	1,386	1,251
Friendship town, incl. Friendship village	2,216	2,127
Friendship village	1,369	1,134
Genesee town	1,076	974
Granger town	954	1,086
Grove town	956	1,125
Hume town	1,913	1,905
Independence town	1,249	1,186
New Hudson town	978	1,034
Rushford town	1,355	1,453
Scio town	1,391	1,555
Ward town	567	620
Wellsville town, incl. Wellsville village	4,765	4,259
Wellsville village	3,435	2,049
West Almond town	649	803
Willing town	1,206	1,267
Wirt town, including Richburg village	1,219	1,225
Richburg village	374	.....
BROOME COUNTY	62,973	49,483
Barker town	1,100	1,333
Binghamton city	35,005	17,317
Ward 1	4,217	
Ward 2	2,725	
Ward 3	3,638	
Ward 4	891	
Ward 5	3,111	
Ward 6	2,465	
Ward 7	4,101	
Ward 8	2,223	
Ward 9	1,334	
Ward 10	2,530	
Ward 11	4,138	
Ward 12	2,434	
Ward 13	1,198	
Binghamton town, including Port Dickinson village.	1,519	2,555
Port Dickinson village	345	373
Chenango town	1,448	1,590
Colesville town	3,126	3,208
Conklin town	1,033	1,420
Fenton town	1,280	1,555
Kirkwood town	1,119	1,344
Lisle town, including Lisle village	1,962	2,399
Lisle village	421	429
Maine town	1,692	2,129
Nanticoke town	723	999
Sanford town, incl. part of Deposit village	3,265	3,495
Deposit village (part of)	964	875
Total for Deposit village, in Sanford town, Broome county, and Deposit town, Delaware county.	1,530	1,419
Triangle town, incl. Whitney Point vill.	1,879	2,073
Whitney Point village	842	818
Union town, including Union village	2,711	2,596
Union village	821	737
Vestal town	2,076	2,184
Windsor town, including Windsor village	3,035	3,286
Windsor village	524	.....

MINOR CIVIL DIVISIONS.	1890	1880
CATTARAUGUS COUNTY	60,866	55,806
Allegany town	3,611	4,044
Ashford town	1,710	1,813
Carrolton town, incl. Limestone village (a)	1,884	2,171
Cold Spring town	901	984
Conewango town	1,273	1,299
Dayton town	1,735	1,705
East Otto town	1,288	1,251
Ellicottville town, incl. Ellicottville vill.	1,931	1,949
Ellicottville village	852	748
Farmersville town	1,082	1,128
Franklinville town, including Franklinville village.	2,224	1,982
Franklinville village	1,021	672
Freedom town	1,251	1,312
Great Valley town	1,705	1,859
Hinsdale town	1,312	1,594
Humphrey town	866	997
Ischua town	853	935
Leon town	1,194	1,192
Little Valley town, incl. Little Valley vill.	1,326	1,196
Little Valley village	698	566
Lyndon town	677	831
Machias town	1,536	1,545
Mansfield town	1,022	1,106
Napoli town	962	1,126
New Albion town, incl. Cattaraugus vill.	1,858	1,732
Cattaraugus village	878	705
Olean town, including Olean village	11,507	6,575
Olean village	7,358	3,036
Otto town	1,042	1,111
Perrysburg town	1,123	1,376
Persia town, incl. part of Gowanda vill. (b)	1,506	1,370
Portville town	2,339	2,400
Randolph town, incl. Randolph village	2,448	2,459
Randolph village	1,201	1,111
Red House town	1,156	487
Salamanca town, including Salamanca and West Salamanca villages.	4,572	3,498
Salamanca village	3,692	2,531
West Salamanca village	495	469
South Valley town	1,249	995
Yorkshire town, including Yorkshire Center village.	1,723	1,784
Yorkshire Center village	511	430
CAYUGA COUNTY	65,302	65,081
Auburn city	25,858	21,924
Ward 1	3,549	
Ward 2	3,003	
Ward 3	1,625	
Ward 4	3,521	
Ward 5	1,699	
Ward 6	2,654	
Ward 7	2,224	
Ward 8	2,748	
Ward 9	2,217	
Ward 10	2,618	
Aurelius town, including Cayuga village	1,793	1,954
Cayuga village	511	484
Brutus town, incl. Weedsport village	2,871	2,736
Weedsport village	1,580	1,411
Cato town, including Meridian village (a)	1,996	2,059
Conquest town	1,549	1,661
Fleming town	1,055	1,233
Genoa town, including Genoa village	2,320	2,517
Genoa village	427	397
Ira town, including Cato village (a)	1,873	2,113
Ledyard town, including Aurora village	2,185	2,199
Aurora village	555	444
Locke town	1,001	1,141
Mentz town, incl. Port Byron village	1,952	2,288
Port Byron village	1,105	1,146
Montezuma town, incl. Montezuma vill.	1,047	1,294
Montezuma village	307	448
Moravia town, including Moravia village	2,498	2,699
Moravia village	1,486	1,540
Niles town	1,579	1,875
Owasco town	1,162	1,297
Scipio town	1,836	2,093

a Not separately returned.

b Not separately returned; in Persia town, Cattaraugus county, and Collins town, Erie county.

TABLE 3.—AGGREGATE POPULATION BY MINOR CIVIL DIVISIONS—Continued.

NEW YORK—Continued.

MINOR CIVIL DIVISIONS.	1890	1880
CAYUGA COUNTY—Continued.		
Sempronius town	981	1,138
Sennett town	1,498	1,644
Springport town, incl. Union Springs vill.	1,991	2,125
Union Springs village	1,066	1,210
Sterling town, incl. Fairhaven village	2,959	3,034
Fairhaven village	738	621
Summer Hill town	864	1,028
Throop town	1,056	1,188
Venice town	1,672	1,889
Victory town	1,706	1,952
CHAUTAUQUA COUNTY	75,202	65,342
Arkwright town	886	1,076
Busti town	2,089	1,901
Carroll town, incl. Frewsburg village	1,787	1,718
Frewsburg village	570	538
Charlotte town, incl. Sinclairville village.	1,441	1,667
Sinclairville village	510	540
Chautauqua town, incl. Mayville village	3,259	3,576
Mayville village	1,164	a1,051
Cherry Creek town, including Cherry Creek village.	1,481	1,354
Cherry Creek village	676	448
Clymer town	1,363	1,455
Dunkirk city	9,416	7,248
Ward 1	2,925	
Ward 2	2,092	
Ward 3	2,309	
Ward 4	2,090	
Ellery town	1,789	1,555
Ellicott town (b), incl. Falconer village	1,746	10,842
Falconer village	574	.....
Ellington town	1,430	1,602
French Creek town	1,033	1,042
Gerry town	1,088	1,175
Hanover town, including Forestville and Silver Creek villages.	4,616	4,221
Forestville village	788	724
Silver Creek village	1,678	1,036
Harmony town, including Panama village.	3,174	3,455
Panama village	379	473
Jamestown city (b)	16,038	9,357
Ward 1	3,060	
Ward 2	2,852	
Ward 3	4,045	
Ward 4	3,248	
Ward 5	2,833	
Kiantone town	496	513
Mina town	1,125	1,102
Poland town, including Kennedy village	1,608	1,539
Kennedy village	514	417
Pomfret town, including Fredonia village.	5,479	4,551
Fredonia village	3,399	2,692
Portland town, including Brocton village	2,423	2,014
Brocton village	812	288
Ripley town	2,020	1,990
Sheridan town	1,511	1,551
Sherman town, incl. Sherman village	1,531	1,558
Sherman village	785	731
Stockton town	1,730	1,868
Villenova town	1,242	1,446
Westfield town, incl. Westfield village	3,401	3,323
Westfield village	1,983	1,924
CHEMUNG COUNTY	48,265	43,065
Ashland town, incl. Wellsburg village (c)	983	1,149
Baldwin town	733	968
Big Flats town	1,687	1,989
Catlin town	1,180	1,450
Chemung town	1,610	2,098
Elmira city (d)	30,893	20,541
Ward 1	2,240	
Ward 2	3,460	
Ward 3	3,946	
Ward 4	4,079	
Ward 5	7,622	
Ward 6	5,837	
Ward 7	3,709	
Elmira town (d)	890	1,986
Erin town	1,289	1,562
Horseheads town, incl. Horseheads vill.	3,482	3,449
Horseheads village	1,716	1,684
CHEMUNG COUNTY—Continued.		
Southport town (d)	2,044	3,619
Van Etten town, incl. Van Ettenville vill.	1,658	1,991
Van Ettenville village	567	553
Veteran town	1,816	2,263
CHENANGO COUNTY	37,776	39,891
Afton town, including Afton village	2,083	2,248
Afton village	683	734
Bainbridge town, incl. Bainbridge village.	2,117	1,924
Bainbridge village	1,049	781
Columbus town	1,109	1,177
Coventry town	1,166	1,317
German town	542	664
Greene town, including Greene village	3,164	3,378
Greene village	1,067	935
Guilford town	2,236	2,441
Lincklaen town	726	901
McDonough town	1,025	1,298
New Berlin town, incl. New Berlin vill.	2,427	2,572
New Berlin village	979	937
North Norwich town	858	964
Norwich town, incl. Norwich village	6,524	5,756
Norwich village	5,212	.....
Otselic town	1,284	1,512
Oxford town, including Oxford village	3,138	3,035
Oxford village	1,477	1,209
Pharsalia town	915	1,147
Pitcher town	983	1,075
Plymouth town	1,156	1,302
Preston town	762	909
Sherburne town, including part of Earlville village and Sherburne village.	2,847	3,128
Earlville village (part of)	187	.....
Total for Earlville village, in Sherburne town, Chenango county, and Hamilton town, Madison county.	536	293
Sherburne village	960	944
Smithville town	1,318	1,492
Smyrna town, incl. Smyrna village (c)	1,396	1,651
CLINTON COUNTY	46,437	50,897
Altona town	2,368	3,570
Ausable town, including parts of Clintonville and Keeseville villages.	2,532	2,980
Clintonville village (part of)	200	.....
Total for Clintonville village, in Ausable town, Clinton county, and Chesterfield town, Essex county.	306	205
Keeseville village (part of)	1,125	1,128
Total for Keeseville village, in Ausable town, Clinton county, and Chesterfield town, Essex county.	2,103	2,181
Beekmantown town	2,159	2,644
Black Brook town, including part of Ausable Forks village.	2,256	3,365
Ausable Forks village (part of)	393	.....
Total for Ausable Forks village (e), in Black Brook town, Clinton county, and Jay town, Essex county.	757	532
Champlain town, including Champlain and Rouse Point villages.	5,207	5,407
Champlain village	1,275	1,509
Rouse Point village	1,856	a1,485
Chazy town	2,867	3,147
Clinton town	1,750	2,194
Dannemora town	3,977	2,962
Ellenburg town	3,046	3,162
Mooers town	3,467	4,381
Peru town	2,356	2,610
Plattsburg town, incl. Plattsburg village	9,500	8,283
Plattsburg village	7,010	5,245
Saranac town	3,496	4,552
Schuyler Falls town	1,456	1,640
COLUMBIA COUNTY	46,172	47,928
Ancram town	1,332	1,602
Austerlitz town	1,142	1,341
Canaan town	1,561	1,654

a Estimated in 1880.
b Jamestown village, formerly in Ellicott town, incorporated as a city since 1880.
c Not separately returned.
d Parts of Elmira and Southport towns annexed to Elmira city since 1880.
e In 1886 in Jay town, Essex county, only.

TABLE 3.—AGGREGATE POPULATION BY MINOR CIVIL DIVISIONS—Continued.

NEW YORK—Continued.

MINOR CIVIL DIVISIONS.	1890	1880
COLUMBIA COUNTY—Continued.		
Chatham town, incl. part of Chatham vill.	4,019	4,574
Chatham village (part of)	1,082	1,062
Total for Chatham village, in Chatham and Ghent towns.	1,912	1,765
Claverack town, including Mellenville and Philmont villages.	4,518	4,347
Mellenville village	564	360
Philmont village	1,818	1,343
Clermont town	798	918
Copake town	1,515	1,905
Gallatin town	1,016	1,252
Germantown town	1,683	1,608
Ghenttown, incl. part of Chatham village.	2,903	2,953
Chatham village (part of)	830	703
Greenport town	1,247	1,275
Hillsdale town	1,554	1,939
Hudson city	9,970	8,670
Ward 1	1,759	
Ward 2	2,392	
Ward 3	2,281	
Ward 4	1,693	
Ward 5	1,845	
Kinderhook town, including Kinderhook and Valatie villages.	3,709	4,200
Kinderhook village	963	.....
Valatie village	1,437	1,775
Livingston town	2,080	2,060
New Lebanon town	1,765	2,245
Stockport town	2,345	1,980
Stuyvesant town	1,953	2,097
Taghkanick town	1,062	1,308
CORTLAND COUNTY	28,657	25,825
Cincinnatus town	956	1,093
Cortlandville town, including Cortland and McGrawville villages and part of Homer village (*a*).	11,451	7,114
Cortland village	8,590	4,050
McGrawville village	733	637
Cuyler town	1,095	1,382
Freetown town	677	844
Harford town	861	1,034
Homer town, incl. part of Homer village	4,206	3,691
Homer village (part of)	2,566	2,331
Lapeer town	585	757
Marathon town, incl. Marathon village	1,806	1,700
Marathon village	1,198	1,006
Preble town	885	1,138
Scott town	987	980
Solon town	687	842
Taylor town	815	993
Truxton town	1,328	1,550
Virgil town	1,518	1,854
Willett town	800	853
DELAWARE COUNTY	45,496	42,721
Andes town, including Andes village	2,264	2,639
Andes village	416	496
Bovina town	1,007	1,022
Colchester town	2,973	2,941
Davenport town	1,789	1,939
Delhi town, including Delhi village	2,908	2,941
Delhi village	1,564	1,384
Deposit town, incl. part of Deposit village.	1,664	1,714
Deposit village (part of)	566	544
Total for Deposit village, in Sanford town, Broome county, and Deposit town, Delaware county.	1,530	1,419
Franklin town, incl. Franklin village	2,897	2,907
Franklin village	581	660
Hamden town	1,507	1,496
Hancock town, including Hancock village.	4,745	3,238
Hancock village	1,279	686
Harpersfield town, including part of Stamford village.	1,386	1,420
Stamford village (part of)	267	.....
Total for Stamford village, in Harpersfield and Stamford towns.	819	522
Kortright town	1,588	1,730
Masonville town	1,397	1,673
Meredith town	1,555	1,563
Middletown town, incl. Margaretville vill.	3,313	2,977
Margaretville village	616	418

MINOR CIVIL DIVISIONS.	1890	1880
DELAWARE COUNTY—Continued.		
Roxbury town, incl. Roxbury village (*a*)	2,272	2,344
Sidney town, including Sidney village	3,122	2,461
Sidney village	1,358	.....
Stamford town, including Hobart village and part of Stamford village.	1,940	1,638
Hobart village	561	390
Stamford village (part of)	552	.....
Tompkins town	2,626	2,534
Walton town, including Walton village	4,543	3,544
Walton village	2,299	1,389
DUTCHESS COUNTY	77,879	79,184
Amenia town	2,362	2,697
Beekman town	1,113	1,578
Clinton town	1,426	1,640
Dover town, incl. Dover Plains village	1,863	2,281
Dover Plains village	662	721
East Fishkill town	2,175	2,574
Fishkill town, incl. Fishkill on Hudson, Fishkill, and Matteawan villages.	11,840	10,732
Fishkill on Hudson village (*b*)	3,617	2,503
Fishkill village	745	682
Matteawan village	4,278	4,411
Hyde Park town	2,821	2,873
Lagrange town	1,463	1,745
Milan town	1,026	1,275
Northeast town, incl. Millerton village	2,026	2,181
Millerton village	638	600
Pawling town, including Pawling village.	1,949	2,006
Pawling village	630	580
Pine Plains town	1,308	1,352
Pleasant Valley town, including Pleasant Valley village.	1,531	1,785
Pleasant Valley village	438	429
Poughkeepsie city	22,206	20,207
Ward 1	3,788	
Ward 2	4,790	
Ward 3	3,211	
Ward 4	3,454	
Ward 5	3,638	
Ward 6	3,325	
Poughkeepsie town, including part of Wappingers Falls village.	4,782	4,628
Wappingers Falls village (part of)	976	.....
Total for Wappingers Falls village, in Poughkeepsie and Wappinger towns.	3,718	.....
Red Hook town, including Red Hook and Tivoli villages.	4,388	4,471
Red Hook village	935	936
Tivoli village	1,350	1,254
Rhinebeck town, incl. Rhinebeck village	3,367	3,902
Rhinebeck village	1,649	1,569
Stanford town	1,859	2,092
Unionvale town	1,033	1,407
Wappinger town, including part of Wappingers Falls village.	4,575	4,961
Wappingers Falls village (part of)	2,742	.....
Washington town, incl. Millbrook village.	2,766	2,797
Millbrook village	693	.....
ERIE COUNTY	322,981	219,884
Alden town, including Alden village	2,304	2,534
Alden village	533	521
Amherst town, incl. Williamsville vill. (*a*)	4,014	4,519
Aurora town, incl. East Aurora village	3,266	2,723
East Aurora village	1,582	1,109
Boston town	1,278	1,617
Brandt town	1,396	1,527
Buffalo city	255,664	155,134
Ward 1	17,125	
Ward 2	6,922	
Ward 3	12,922	
Ward 4	8,501	
Ward 5	55,062	
Ward 6	31,303	
Ward 7	42,112	
Ward 8	9,848	
Ward 9	8,233	
Ward 10	14,340	
Ward 11	30,304	
Ward 12	10,851	
Ward 13	8,141	

a Not separately returned.

b Formerly Fishkill Landing.

TABLE 3.—AGGREGATE POPULATION BY MINOR CIVIL DIVISIONS—Continued.

NEW YORK—Continued.

MINOR CIVIL DIVISIONS.	1890	1880
ERIE COUNTY—Continued.		
Cheektowaga town	2,974	2,327
Clarence town	3,195	3,495
Colden town	1,378	1,464
Collins town, incl. part of Gowanda vill. (a)	2,362	2,371
Concord town, incl. Springville village	3,881	3,400
Springville village	1,883	1,227
East Hamburg town	2,304	2,409
Eden town	2,288	2,363
Elma town	2,163	2,555
Evans town, including Angola village	2,692	2,610
Angola village	650	508
Grand Island town	1,048	1,156
Hamburg town, incl. Hamburg village	3,802	3,234
Hamburg village	1,331	758
Holland town, including Holland village	1,595	1,720
Holland village	582	.....
Lancaster town, incl. Lancaster village	3,962	3,944
Lancaster village	1,602	1,602
Marilla town	1,599	1,825
Newstead town, including Akron village	3,721	3,570
Akron village	1,492	1,036
North Collins town, including North Collins village	2,016	1,856
North Collins village	636	421
Sardinia town	1,728	1,767
Tonawanda town, incl. Tonawanda vill.	7,666	4,909
Tonawanda village	7,145	3,864
Wales town	1,200	1,392
West Seneca town	3,485	3,463
ESSEX COUNTY	33,052	34,515
Chesterfield town, including parts of Clintonville and Keeseville villages	2,548	2,752
Clintonville village (part of)	16	.....
Total for Clintonville village, in Ausable town, Clinton county, and Chesterfield town, Essex county	306	205
Keeseville village (part of)	978	1,053
Total for Keeseville village, in Ausable town, Clinton county, and Chesterfield town, Essex county	2,103	2,181
Crown Point town	3,135	4,287
Elizabethtown town, including Elizabethtown village	1,399	1,363
Elizabethtown village	573	445
Essex town	1,437	1,462
Jay town, incl. part of Ausable Forks vill.	1,933	2,443
Ausable Forks village (part of)	364	532
Total for Ausable Forks village (b), in Black Brook town, Clinton county, and Jay town, Essex county	757	532
Keene town	1,258	910
Lewis town	1,323	1,774
Minerva town	979	1,162
Moriah town, including Mineville and Port Henry villages	6,787	7,379
Mineville village	1,844	2,561
Port Henry village	2,436	2,494
Newcomb town	283	237
North Elba town	1,117	480
North Hudson town	656	693
St. Armand town	633	452
Schroon town	1,474	1,731
Ticonderoga town, incl. Ticonderoga vill.	3,980	3,304
Ticonderoga village (c)	2,267	.....
Westport town, incl. Westport village	1,864	1,737
Westport village	563	364
Willsboro town	1,568	1,450
Wilmington town	678	899
FRANKLIN COUNTY	38,110	32,390
Bangor town	2,445	2,440
Belmont town	2,263	2,098
Bombay town	1,496	1,644
Brandon town (d)	892	815
Brighton town	480	267
Burke town	2,072	2,161
Chateaugay town, incl. Chateaugay vill.	2,965	2,828
Chateaugay village	1,172	680

MINOR CIVIL DIVISIONS.	1890	1880
FRANKLIN COUNTY—Continued.		
Constable town	1,439	1,532
Dickinson town (e)	1,664	2,329
Duane town	421	285
Fort Covington town, including Fort Covington village	2,207	2,424
Fort Covington village	870	931
Franklin town	1,345	1,184
Harrietstown town, incl. Saranac Lake vill.	1,582	533
Saranac Lake village	768	191
Malone town, including Malone village	8,991	7,909
Malone village	4,986	4,193
Moira town, including Brushton village	2,512	2,254
Brushton village	598	328
Santa Clara town (f), incl. Brandon vill.	1,690	.....
Brandon village	755	.....
Waverly town (g), incl. St. Regis Falls vill.	2,270	.....
St. Regis Falls village	1,210	.....
Westville town	1,376	1,687
FULTON COUNTY	37,650	30,985
Bleecker town	816	1,046
Broadalbin town, incl. Broadalbin village	2,021	2,175
Broadalbin village	708	.....
Caroga town	624	855
Ephratah town	1,864	2,157
Gloversville city (h)	13,864	7,133
Ward 1	2,717	
Ward 2	1,876	
Ward 3	2,354	
Ward 4	2,909	
Ward 5	1,487	
Ward 6	2,521	
Johnstown town (h), incl. Johnstown vill.	10,959	16,626
Johnstown village	7,768	5,013
Mayfield town	2,181	2,231
Northampton town, incl. Northville vill.	1,992	2,069
Northville village	792	763
Oppenheim town	1,563	1,845
Perth town	769	915
Stratford town	997	1,066
GENESEE COUNTY	33,265	32,806
Alabama town	1,654	1,975
Alexander town, incl. Alexander vill. (i)	1,587	1,608
Batavia town, including Batavia village	9,341	7,516
Batavia village	7,221	4,845
Bergen town, including Bergen village	1,830	2,002
Bergen village	623	675
Bethany town	1,517	1,671
Byron town	1,578	1,754
Darien town	1,964	2,046
Elba town, including Elba village	1,746	1,968
Elba village	428	.....
Leroy town, including Leroy village	4,722	4,469
Leroy village	2,743	.....
Oakfield town, including Oakfield village	1,441	1,495
Oakfield village	578	.....
Pavilion town	1,581	1,649
Pembroke town, including Corfu village	2,679	2,845
Corfu village	398	353
Stafford town	1,625	1,808
GREENE COUNTY	31,598	32,695
Ashland town	787	899
Athens town, including Athens village	2,876	3,065
Athens village	2,024	2,106
Cairo town, including Cairo village	2,191	2,287
Cairo village	573	.....
Catskill town, including Catskill and Palenville villages	8,263	8,311
Catskill village	4,920	4,320
Palenville village	558	.....
Coxsackie town, incl. Coxsackie village	3,773	4,009
Coxsackie village	1,611	1,661
Durham town	1,925	2,173
Greenville town	1,951	2,043

a Not separately returned; in Persia town, Cattaraugus county, and Collins town, Erie county.

b In 1880 in Jay town, Essex county, only.

c Ticonderoga Lower Falls (population 1,198 in 1880) and Ticonderoga Upper Falls (population 597 in 1880) consolidated as Ticonderoga since 1880.

d Part taken to form Santa Clara town in 1888.

e Part taken to form Waverly town in 1880.

f Organized from part of Brandon town in 1888.

g Organized from part of Dickinson town in 1880.

h Gloversville village, formerly in Johnstown town, incorporated as a city since 1880.

i Not separately returned.

TABLE 3.—AGGREGATE POPULATION BY MINOR CIVIL DIVISIONS—Continued.

NEW YORK—Continued.

MINOR CIVIL DIVISIONS.	1890	1880
GREENE COUNTY—Continued.		
Halcott town	357	396
Hunter town, including Hunter village	2,436	1,882
Hunter village	699	481
Jewett town	976	1,075
Lexington town	1,229	1,356
New Baltimore town, including New Baltimore village.	2,455	2,620
New Baltimore village	734	.....
Prattsville town, incl. Prattsville village.	876	1,118
Prattsville village	384	398
Windham town	1,503	1,461
HAMILTON COUNTY	4,762	3,923
Arietta town	357	294
Benson town	322	402
Hope town	560	651
Indian Lake town	1,047	615
Lake Pleasant town	416	343
Long Lake town	580	324
Morehouse town	182	181
Wells town	1,298	1,113
HERKIMER COUNTY	45,608	42,669
Columbia town	1,380	1,616
Danube town	1,116	1,235
Fairfield town	1,553	1,656
Frankfort town, incl. Frankfort village	3,988	3,025
Frankfort village	2,291	1,085
German Flats town, including Ilion and Mohawk villages.	7,255	6,746
Ilion village	4,057	3,711
Mohawk village	1,806	1,441
Herkimer town, incl. Herkimer village (a)	4,666	3,593
Litchfield town	1,055	1,218
Little Falls town, including part of Little Falls village.	7,512	6,913
Little Falls village (part of)	7,052	5,979
Total for Little Falls village, in Little Falls and Manheim towns.	8,783	6,910
Manheim town, including part of Little Falls village.	3,809	2,421
Little Falls village (part of)	1,731	931
Newport town, incl. Newport village	1,835	1,953
Newport village	659	713
Norway town	818	1,045
Ohio town	832	961
Russia town	2,145	2,177
Salisbury town	1,800	1,884
Schuyler town	1,259	1,452
Stark town	1,248	1,476
Warren town	1,339	1,430
Wilmurt town	373	271
Winfield town, incl. West Winfield vill	1,625	1,597
West Winfield village	741	594
JEFFERSON COUNTY	68,806	66,103
Adams town, including Adams village	3,181	3,302
Adams village	1,360	1,250
Alexandria town, including Alexandria Bay village.	3,601	3,135
Alexandria Bay village	1,123	587
Antwerp town, incl. Antwerp village	3,095	3,414
Antwerp village	912	731
Brownville town, including Brownville and Dexter villages.	3,110	2,624
Brownville village	666	409
Dexter village	747	487
Cape Vincent town, incl. Cape Vincent vill.	3,014	3,143
Cape Vincent village	1,324	1,361
Champion town, incl. West Carthage vill.	2,191	2,259
West Carthage village	932	807
Clayton town, including Clayton village	4,411	4,214
Clayton village	1,748	1,621
Ellisburg town, including Belleville, Ellisburg, and Mannsville villages.	4,145	4,810
Belleville village	452	462
Ellisburg village	336	222
Mannsville village	389	473
Henderson town, incl. Henderson village	1,688	1,842
Henderson village	358	407

a Not separately returned.

MINOR CIVIL DIVISIONS.	1890	1880
JEFFERSON COUNTY—Continued.		
Rounsfield town, incl. Sacketts Harbor vill.	2,651	2,770
Sacketts Harbor village	787	885
Leray town	2,565	2,660
Lorraine town	1,174	1,435
Lyme town, including Chaumont village	2,175	2,277
Chaumont village	623	479
Orleans town	2,196	2,318
Pamelia town	1,104	1,143
Philadelphia town, incl. Philadelphia vill.	1,662	1,750
Philadelphia village	783	.....
Rodman town	1,287	1,517
Rutland town	1,798	1,796
Theresa town, including Theresa village	2,391	2,389
Theresa village	1,028	882
Watertown city	14,725	10,697
Ward 1	3,766	
Ward 2	2,950	
Ward 3	3,121	
Ward 4	4,888	
Watertown town	1,215	1,264
Wilna town, including Carthage village	4,522	4,393
Carthage village	2,278	1,912
Worth town	905	951
KINGS COUNTY	838,547	599,495
Brooklyn city (b)	806,343	566,663
Ward 1	20,040	
Ward 2	8,986	
Ward 3	18,754	
Ward 4	12,324	
Ward 5	20,175	
Ward 6	37,693	
Ward 7	35,726	
Ward 8	31,239	
Ward 9	17,696	
Ward 10	34,031	
Ward 11	22,693	
Ward 12	27,368	
Ward 13	21,628	
Ward 14	27,246	
Ward 15	27,630	
Ward 16	45,720	
Ward 17	41,424	
Ward 18	74,960	
Ward 19	36,244	
Ward 20	24,136	
Ward 21	50,118	
Ward 22	50,250	
Ward 23	29,348	
Ward 24	16,771	
Ward 25	44,638	
Ward 26	29,505	
Flatbush town, including Parkville and Windsor Terrace villages.	12,338	7,634
Parkville village	831	.....
Windsor Terrace village	1,645	.....
Flatlands town, incl. Canarsie village	4,075	3,127
Canarsie village	2,452	1,760
Gravesend town, incl. Coney Island vill.	6,937	3,674
Coney Island village	3,313	1,184
New Utrecht town, including Bath Beach, Bay Ridge, and Fort Hamilton villages.	8,854	4,742
Bath Beach village	1,619	.....
Bay Ridge village	1,858	.....
Fort Hamilton village	2,617	.....
LEWIS COUNTY	29,806	31,416
Croghan town	3,527	3,374
Denmark town, incl. Copenhagen village	2,275	2,204
Copenhagen village	777	702
Diana town, including Harrisville village	2,395	2,026
Harrisville village	617	353
Greig town	1,481	1,570
Harrisburg town	816	1,089
Highmarket town	723	941
Lewis town	999	1,161
Leyden town, incl. Port Leyden village	1,624	1,933
Port Leyden village	462	.....
Lowville town, incl. Lowville village	3,684	3,188
Lowville village	2,511	.....
Lyonsdale town	1,451	1,475
Martinsburg town	1,982	2,386

b New Lots town (population 13,655 in 1880) annexed and formed into ward 26 since 1880.

TABLE 3.—AGGREGATE POPULATION BY MINOR CIVIL DIVISIONS—Continued.

NEW YORK—Continued.

MINOR CIVIL DIVISIONS.	1890	1880
LEWIS COUNTY—Continued.		
Montague town	905	975
New Bremen town	1,974	2,414
Osceola town	587	666
Pinckney town	1,004	1,152
Turin town, including Turin village	1,277	1,386
Turin village	359	419
Watson town	1,299	1,470
West Turin town, including Constableville village (*a*).	1,803	2,006
LIVINGSTON COUNTY	37,801	39,562
Avon town, including Avon village	3,179	3,459
Avon village	1,653	1,617
Caledonia town	2,188	1,927
Conesus town	1,196	1,397
Geneseo town, including Geneseo village	3,534	3,340
Geneseo village	2,286	1,925
Groveland town	1,307	1,342
Leicester town	1,647	1,679
Lima town, including Lima village	2,438	2,782
Lima village	1,003	1,878
Livonia town, incl. Livonia Station village	2,859	3,119
Livonia Station village	738	688
Mount Morris town, including Mount Morris village.	3,761	3,931
Mount Morris village	2,286	1,899
North Dansville town, incl. Dansville vill.	4,099	4,178
Dansville village	3,758	3,625
Nunda town, including Nunda village	2,426	2,790
Nunda village	1,010	1,037
Ossian town	940	1,204
Portage town	1,130	1,295
Sparta town	1,136	1,201
Springwater town	2,085	2,279
West Sparta town	1,008	1,157
York town	2,868	2,482
MADISON COUNTY	42,892	44,112
Brookfield town, incl. Brookfield village	3,262	3,685
Brookfield village	561	.....
Cazenovia town, incl. Cazenovia village	4,182	4,363
Cazenovia village	1,087	1,018
De Ruyter town, incl. De Ruyter village	1,500	1,584
De Ruyter village	667	686
Eaton town, including Morrisville village.	3,121	3,799
Morrisville village	726	741
Fenner town	1,040	1,272
Georgetown town	1,172	1,490
Hamilton town, including part of Earlville village and Hamilton village.	3,923	3,912
Earlville village (part of)	349	.....
Total for Earlville village, in Sherburne town, Chenango county, and Hamilton town, Madison county.	536	293
Hamilton village	1,744	1,638
Lebanon town	1,277	1,586
Lenox town, including Canastota and Oneida villages.	12,815	10,246
Canastota village	2,774	1,569
Oneida village	6,083	*b* 3,934
Madison town, including Madison village.	2,316	2,474
Madison village	390	320
Nelson town	1,350	1,649
Smithfield town	1,043	1,226
Stockbridge town	1,845	2,023
Sullivan town, incl. Chittenango village	4,046	4,803
Chittenango village	792	954
MONROE COUNTY	189,586	144,903
Brighton town, incl. Brighton village	4,533	3,736
Brighton village	705	198
Chili town	2,109	2,274
Clarkson town	1,741	2,100
Gates town	2,910	1,988
Greece town, including Charlotte village.	5,145	4,848
Charlotte village	930	962
Hamlin town	2,338	2,556
Henrietta town	2,135	2,243
Irondequoit town	2,415	1,986

MINOR CIVIL DIVISIONS.		1890	1880
MONROE COUNTY—Continued.			
Mendon town, including Honeoye Falls and Mendon villages.		2,991	3,193
Honeoye Falls village		1,128	1,098
Mendon village		204	220
Ogden town, incl. Spencerport village		2,571	2,967
Spencerport village		695	670
Parma town, incl. North Parma village		2,912	3,180
North Parma village		487	376
Penfield town		2,845	2,955
Perinton town, including Fairport village.		4,450	4,030
Fairport village		2,552	1,920
Pittsford town, incl. Pittsford village		2,129	2,236
Pittsford village		852	756
Riga town, including Churchville village.		2,031	2,221
Churchville village		493	513
Rochester city		133,896	89,366
Ward 1	2,192		
Ward 2	3,468		
Ward 3	6,532		
Ward 4	3,946		
Ward 5	9,978		
Ward 6	4,936		
Ward 7	7,224		
Ward 8	15,191		
Ward 9	9,602		
Ward 10	5,665		
Ward 11	8,955		
Ward 12	8,729		
Ward 13	12,878		
Ward 14	7,067		
Ward 15	6,654		
Ward 16	20,879		
Rush town		1,695	1,741
Sweden town, incl. Brockport village		5,201	5,734
Brockport village		3,742	4,039
Webster town, including Webster village.		3,139	2,950
Webster village		634	381
Wheatland town		2,400	2,599
MONTGOMERY COUNTY		45,699	38,315
Amsterdam city (*c*)		17,336	9,466
Ward 1	4,742		
Ward 2	4,458		
Ward 3	2,943		
Ward 4	3,487		
Ward 5	1,706		
Amsterdam town (*c*), including Hagaman Mills village.		2,948	11,710
Hagaman Mills village		596	.....
Canajoharie town, incl. Canajoharie vill.		4,267	4,294
Canajoharie village		2,089	2,013
Charleston town		1,174	1,334
Florida town (*d*)		2,296	3,249
Glen town, including Fultonville village.		2,648	2,622
Fultonville village		1,122	881
Minden town, incl. Fort Plain village		5,198	5,100
Fort Plain village		2,864	2,443
Mohawk town, including Fonda village		2,839	2,943
Fonda village		1,190	944
Palatine town, including Nelliston and Palatine Bridge (*a*) villages.		2,871	2,786
Nelliston village		721	558
Root town		2,041	2,275
St. Johnsville town, including St. Johnsville village.		2,081	2,002
St. Johnsville village		1,263	1,072
NEW YORK COUNTY		1,515,301	1,206,299
New York city, coextensive with New York county.		1,515,301	1,206,299
Ward 1	11,122		
Ward 2	929		
Ward 3	3,765		
Ward 4	17,809		
Ward 5	12,385		
Ward 6	23,119		
Ward 7	57,366		
Ward 8	31,220		
Ward 9	54,425		
Ward 10	57,596		
Ward 11	75,426		
Ward 12	245,046		

a Not separately returned.
b Estimated in 1880.
c Amsterdam village, formerly in Amsterdam and Florida towns, incorporated as a city since 1880; in 1880 in Amsterdam town only.
d Part given to Amsterdam city since 1880.

TABLE 3.—AGGREGATE POPULATION BY MINOR CIVIL DIVISIONS—Continued.

NEW YORK—Continued.

MINOR CIVIL DIVISIONS.		1890	1880
NEW YORK COUNTY—Continued.			
New York city—Continued.			
Ward 13	45,884		
Ward 14	28,094		
Ward 15	25,399		
Ward 16	49,134		
Ward 17	103,158		
Ward 18	63,270		
Ward 19	234,846		
Ward 20	84,327		
Ward 21	63,019		
Ward 22	153,877		
Ward 23	53,948		
Ward 24	20,137		
NIAGARA COUNTY		62,491	54,173
Cambria town		2,007	2,267
Hartland town		2,843	3,340
Lewiston town, incl. Lewiston village		2,577	2,768
Lewiston village		633	680
Lockport city		16,038	13,522
Ward 1	4,537		
Ward 2	2,827		
Ward 3	6,113		
Ward 4	2,561		
Lockport town		2,773	2,847
Newfane town, incl. Olcott village (a)		3,170	3,462
Niagara town, including Niagara Falls and Suspension Bridge villages.		10,979	7,432
Niagara Falls village		5,502	3,320
Suspension Bridge village		4,405	2,476
Pendleton town		1,514	1,730
Porter town, incl. Youngstown village		2,210	2,278
Youngstown village		490	500
Royalton town, incl. Middleport village		4,632	4,888
Middleport village		1,247	771
Somerset town		1,962	2,015
Wheatfield town, including North Tonawanda village.		8,808	4,390
North Tonawanda village		4,793	1,492
Wilson town, including Wilson village		2,978	3,234
Wilson village		683	662
ONEIDA COUNTY		122,922	115,475
Annsville town, incl. Taberg village		2,068	2,554
Taberg village		331	558
Augusta town, incl. Oriskany Falls vill		1,984	2,171
Oriskany Falls village		625	598
Ava town		860	1,039
Boonville town, incl. Boonville village		3,509	3,996
Boonville village		1,613	1,677
Bridgewater town		1,073	1,218
Camden town, including Camden village		3,391	3,392
Camden village		1,902	1,589
Deerfield town, incl. Deerfield village		1,954	2,082
Deerfield village (b)		691	716
Florence town		1,489	2,073
Floyd town		920	1,115
Forestport town		1,519	1,358
Kirkland town, incl. Clinton village		4,852	4,984
Clinton village		1,269	1,236
Lee town		1,845	2,360
Marcy town		1,213	1,413
Marshall town, including part of Waterville village.		2,145	2,276
Waterville village (part of)		290	.....
Total for Waterville village, in Marshall and Sangerfield towns.		2,024	.....
New Hartford town, incl. New Hartford and Washington Mills villages and part of New York Mills village.		5,005	4,394
New Hartford village		912	710
New York Mills village (part of)		1,196	931
Total for New York Mills vill., in New Hartford and Whitestown towns.		2,552	1,833
Washington Mills village		1,195	.....
Paris town, including Clayville and Sauquoit villages.		3,211	3,573
Clayville village		843	847
Sauquoit village		504	.....

MINOR CIVIL DIVISIONS.		1890	1880
ONEIDA COUNTY—Continued.			
Remsen town, including Remsen village		1,099	1,195
Remsen village		358	.....
Rome city		14,991	12,194
Ward 1	3,348		
Ward 2	2,698		
Ward 3	3,069		
Ward 4	2,566		
Ward 5	3,310		
Sangerfield town, including part of Waterville village.		3,017	3,171
Waterville village (part of)		1,734	.....
Steuben town		1,005	1,223
Trenton town, including Holland Patent and Trenton villages.		2,709	3,097
Holland Patent village		406	401
Trenton village		284	289
Utica city		44,007	33,914
Ward 1	1,141		
Ward 2	4,054		
Ward 3	3,048		
Ward 4	2,988		
Ward 5	1,668		
Ward 6	2,297		
Ward 7	4,625		
Ward 8	6,354		
Ward 9	7,224		
Ward 10	2,322		
Ward 11	3,135		
Ward 12	5,151		
Vernon town, including Oneida Castle and Vernon villages.		3,016	3,056
Oneida Castle village		317	239
Vernon village		377	345
Verona town, incl. Durhamville village		4,535	5,287
Durhamville village		730	.....
Vienna town		2,220	2,834
Western town		1,817	2,264
Westmoreland town		2,313	2,744
Whitestown town, including part of New York Mills village and Oriskany and Whitesboro villages.		5,155	4,498
New York Mills village (part of)		1,356	902
Oriskany village		860	597
Whitesboro village		1,663	1,370
ONONDAGA COUNTY		146,247	117,893
Camillus town, incl. Camillus village		2,678	2,416
Camillus village		487	477
Cicero town, incl. Brewerton village		2,636	2,934
Brewerton village		336	305
Clay town		2,630	2,910
Dewitt town, incl. East Syracuse village.		4,560	3,975
East Syracuse village		2,231	1,099
Elbridge town, including Elbridge and Jordan villages.		3,560	4,087
Elbridge village		693	516
Jordan village		1,271	1,344
Fabius town, including Fabius village		1,717	2,069
Fabius village		312	405
Geddes town (c), including Solvey village.		1,571	7,088
Solvey village		563	.....
Lafayette town		1,874	2,160
Lysander town, including part of Baldwinsville village.		5,163	4,903
Baldwinsville village (part of)		1,833	1,375
Total for Baldwinsville village, in Lysander and Van Buren towns.		3,040	2,121
Manlius town, including Fayetteville and Manlius villages.		5,453	5,954
Fayetteville village		1,410	1,556
Manlius village		942	834
Marcellus town, incl. Marcellus village		2,739	2,678
Marcellus village		563	489
Onondaga town (c)		5,135	6,358
Otisco town		1,326	1,558
Pompey town		2,859	3,240
Salina town, including Liverpool village.		3,490	2,888
Liverpool village		1,284	1,350
Skaneateles town, including Mottville and Skaneateles villages.		4,662	4,866
Mottville village		551	533
Skaneateles village		1,559	1,669
Spafford town		1,227	1,450

a Not separately returned. b Formerly Deerfield Corners. c Part given to Syracuse city since 1880.

TABLE 3.—AGGREGATE POPULATION BY MINOR CIVIL DIVISIONS—Continued.

NEW YORK—Continued.

MINOR CIVIL DIVISIONS.		1890	1880
ONONDAGA COUNTY—Continued.			
Syracuse city (*a*)		88,143	51,792
Ward 1	4,912		
Ward 2	10,761		
Ward 3	7,647		
Ward 4	14,445		
Ward 5	14,698		
Ward 6	5,836		
Ward 7	10,445		
Ward 8	8,264		
Ward 9	5,171		
Ward 10	2,767		
Ward 11	3,197		
Tully town, including Tully village		1,380	1,476
Tully village		498	434
Van Buren town, including part of Baldwinsville village.		3,444	3,091
Baldwinsville village (part of)		1,207	746
ONTARIO COUNTY		48,453	49,541
Bristol town		1,510	1,650
Canadice town		730	895
Canandaigua town, incl. Canandaigua vill.		8,229	8,363
Canandaigua village		5,868	5,726
East Bloomfield town		2,039	2,527
Farmington town		1,703	1,978
Geneva town, including Geneva village		8,877	7,412
Geneva village		7,557	5,878
Gorham town, incl. part of Rushville vill.		2,203	2,521
Rushville village (part of)		128	160
Total for Rushville village, in Gorham town, Ontario county, and Potter town, Yates county.		450	503
Hopewell town		1,655	1,894
Manchester town, including part of Clifton Springs village.		4,439	3,920
Clifton Springs village (part of)		1,046	790
Total for Clifton Springs village, in Manchester and Phelps towns.		1,297	902
Naples town, including Naples village		2,455	2,699
Naples village		1,266	1,360
Phelps town, including part of Clifton Springs village and Phelps village.		5,086	5,189
Clifton Springs village (part of)		251	112
Phelps village		1,336	1,369
Richmond town		1,511	1,772
Seneca town		2,690	2,877
South Bristol town		1,225	1,327
Victor town, including Victor village		2,620	2,804
Victor village		778	704
West Bloomfield town		1,481	1,713
ORANGE COUNTY		97,859	88,220
Blooming Grove town, including Washington village.		2,236	2,444
Washington village		691	.....
Chester town		2,112	2,229
Cornwall town, including Cornwall on Hudson village.		3,766	3,833
Cornwall on Hudson village		760	.....
Crawford town		1,876	1,951
Deerpark town, incl. Port Jervis village		11,483	11,420
Port Jervis village		9,327	8,678
Goshen town, including Goshen village		5,021	4,387
Goshen village		2,907	2,557
Greenville town		862	1,002
Hamptonburg town		1,129	1,143
Highland town, incl. Highland Falls vill.		4,099	3,404
Highland Falls village		2,237	1,976
Middletown city (*b*)		11,977	8,494
Ward 1	2,868		
Ward 2	3,325		
Ward 3	1,931		
Ward 4	3,853		
Minisink town, incl. Unionville village		1,269	1,360
Unionville village		316	316
Monroe town (*c*), incl. Monroe village		1,694	5,096
Monroe village		630	459
Montgomery town, including Montgomery and Walden villages.		5,061	4,795
Montgomery village		1,024	935
Walden village		2,1[illegible]2	1,804
Mount Hope town		1,437	1,549
ORANGE COUNTY—Continued.			
Newburg city		23,087	18,049
Ward 1	8,618		
Ward 2	7,426		
Ward 3	3,096		
Ward 4	3,947		
Newburg town		4,543	3,918
New Windsor town, incl. New Windsor village.		2,621	2,576
New Windsor village		614	.....
Tuxedo town (*d*)		1,678	.....
Wallkill town (*b*)		2,755	11,486
Warwick town, incl. Warwick village		6,000	5,699
Warwick village		1,537	1,043
Wawayanda town		1,625	1,879
Woodbury town (*d*)		1,528	.....
ORLEANS COUNTY		30,803	30,128
Albion town, incl. part of Albion village		5,773	5,147
Albion village (part of)		4,469	.....
Total for Albion village, in Albion and Gaines towns.		4,586	.....
Barre town		2,154	2,325
Carlton town		2,374	2,477
Clarendon town		1,731	1,797
Gaines town, incl. part of Albion village.		2,070	2,338
Albion village (part of)		117	.....
Kendall town		1,775	1,893
Murray town, including Holley village		3,465	2,812
Holley village		1,381	1,018
Ridgeway town, incl. part of Medina vill.		5,790	5,495
Medina village (part of)		2,888	2,370
Total for Medina village, in Ridgeway and Shelby towns.		4,492	3,632
Shelby town, incl. part of Medina village.		3,702	3,824
Medina village (part of)		1,604	1,262
Yates town		1,969	2,020
OSWEGO COUNTY		71,883	77,911
Albion town, incl. Sand Bank village		2,172	2,569
Sand Bank village		551	753
Amboy town		969	1,244
Boylston town		1,081	1,283
Constantia town, including Cleveland and Constantia villages.		2,691	3,124
Cleveland village		839	724
Constantia village		241	355
Granby town, incl. Oswego Falls village.		4,138	4,514
Oswego Falls village		1,821	1,831
Hannibal town, incl. Hannibal village		2,688	3,173
Hannibal village		452	490
Hastings town		2,364	2,866
Mexico town, including Mexico village		3,404	3,687
Mexico village		1,315	1,273
New Haven town		1,557	1,713
Orwell town		1,370	1,550
Oswego city		21,842	21,116
Ward 1	4,043		
Ward 2	1,800		
Ward 3	3,735		
Ward 4	2,666		
Ward 5	2,809		
Ward 6	2,454		
Ward 7	1,738		
Ward 8	2,597		
Oswego town		2,772	3,022
Palermo town		1,607	1,996
Parish town, including Parish village		1,770	1,817
Parish village		541	402
Redfield town		1,060	1,294
Richland town, including Pulaski village.		3,771	3,991
Pulaski village		1,517	1,501
Sandy Creek town, including Lacona and Sandy Creek villages.		2,279	2,878
Lacona village		333	378
Sandy Creek village		723	951
Schroeppel town, incl. Phenix village		3,026	3,381
Phenix village		1,466	1,312
Scriba town		2,480	2,971
Volney town, including Fulton village		6,527	6,588
Fulton village		4,214	3,941
West Monroe town		1,100	1,314
Williamstown town		1,215	1,820

a Parts of Geddes and Onondaga towns annexed since 1880.
b Middletown village, formerly in Wallkill town, incorporated as a city since 1880.
c Parts taken to form Tuxedo and Woodbury towns in 1889.
d Organized from part of Monroe town in 1889.

TABLE 3.—AGGREGATE POPULATION BY MINOR CIVIL DIVISIONS—Continued.

NEW YORK—Continued.

MINOR CIVIL DIVISIONS.	1890	1880
OTSEGO COUNTY	50,861	51,397
Burlington town	1,334	1,599
Butternuts town	1,813	2,036
Cherry Valley town, including Cherry Valley village.	1,803	2,260
Cherry Valley village	685	856
Decatur town	597	779
Edmeston town	1,703	1,794
Exeter town	1,245	1,353
Hartwick town	1,894	2,340
Laurens town, including Laurens village.	1,659	1,827
Laurens village	255	252
Maryland town, incl. Schenevus village	2,199	2,324
Schenevus village	665	.....
Middlefield town (a)	2,200	2,726
Milford town	2,051	2,319
Morris town, including Morris village	1,920	2,404
Morris village	601	768
New Lisbon town	1,323	1,569
Oneonta town, including Oneonta village.	8,018	4,461
Oneonta village	6,272	3,002
Otego town	1,840	1,918
Otsego town (a), incl. Cooperstown vill	4,917	4,690
Cooperstown village (a)	2,657	2,199
Pittsfield town	1,218	1,450
Plainfield town	1,025	1,195
Richfield town, incl. Richfield Springs vill.	2,699	2,515
Richfield Springs village	1,623	1,307
Roseboom town	1,190	1,515
Springfield town	1,726	2,016
Unadilla town, including Unadilla village.	2,723	2,523
Unadilla village	1,157	922
Westford town	1,023	1,271
Worcester town	2,741	2,513
PUTNAM COUNTY	14,849	15,181
Carmel town	2,912	2,811
Kent town	1,147	1,361
Patterson town	1,402	1,579
Phillipstown town, including Cold Spring and Nelsonville villages (b).	4,113	4,375
Putnam Valley town	1,193	1,555
Southeast town	4,082	3,500
QUEENS COUNTY	128,059	90,574
Flushing town, including College Point, Flushing, and Whitestone villages.	19,803	15,906
College Point village	6,127	4,192
Flushing village	8,436	c6,683
Whitestone village	2,808	2,520
Hempstead town, including Far Rockaway, Hempstead, Inwood, Lawrence, Rockaway Beach, and Seaford villages.	23,756	18,164
Far Rockaway village	2,288	.....
Hempstead village	4,831	2,521
Inwood village	1,277	.....
Lawrence village	626	.....
Rockaway Beach village	1,502	.....
Seaford village	503	.....
Jamaica town, including Jamaica, Ozone Park, and Richmond Hill villages.	14,441	10,088
Jamaica village	5,361	3,922
Ozone Park village	539	.....
Richmond Hill village	626	.....
Long Island city	30,506	17,129
Ward 1	8,359	
Ward 2	3,303	
Ward 3	4,813	
Ward 4	9,263	
Ward 5	4,768	
Newtown town, including Corona, Middle, Winfield, and Woodside villages.	17,549	9,804
Corona village	2,362	750
Middle village	504	.....
Winfield village	819	.....
Woodside village	710	500
North Hempstead town, incl. Roslyn vill.	8,134	7,560
Roslyn village	1,251	1,101
Oyster Bay town, incl. Sea Cliff village (b)	13,870	11,923

MINOR CIVIL DIVISIONS.	1890	1880
RENSSELAER COUNTY	124,511	115,328
Berlin town	1,704	2,202
Brunswick town	3,654	3,402
East Greenbush town	2,171	2,127
Grafton town	1,457	1,676
Greenbush town, coextensive with Greenbush village.	7,301	6,743
Greenbush village	7,301	3,295
Hoosick town, incl. Hoosick Falls village.	10,471	7,914
Hoosick Falls village	7,014	4,530
Lansingburg town, incl. Lansingburg vill.	10,871	7,759
Lansingburg village	10,550	7,432
Nassau town, including Nassau village	2,273	2,629
Nassau village	356	449
North Greenbush town, including Bath on Hudson village.	4,768	4,131
Bath on Hudson village	2,399	2,046
Petersburg town	1,461	1,785
Pittstown town	4,056	4,095
Poestenkill town	1,602	1,672
Sandlake town	2,555	2,550
Schaghticoke town, including Schaghticoke village.	3,059	3,591
Schaghticoke village	1,258	.....
Schodack town, incl. Castleton village	4,388	4,319
Castleton village	1,127	912
Stephentown town	1,764	1,986
Troy city	60,956	56,747
Ward 1	3,693	
Ward 2	4,744	
Ward 3	2,664	
Ward 4	4,504	
Ward 5	6,023	
Ward 6	4,825	
Ward 7	5,785	
Ward 8	3,865	
Ward 9	4,375	
Ward 10	6,176	
Ward 11	4,056	
Ward 12	5,024	
Ward 13	5,222	
RICHMOND COUNTY	51,693	38,991
Castleton town, coextensive with New Brighton village.	16,423	12,679
Middletown town, including part of Edgewater village.	10,557	9,029
Edgewater village (part of)	9,199	4,367
Total for Edgewater village, in Middletown and Southfield towns.	14,265	8,044
Northfield town, including Linoleumville and Port Richmond villages.	9,811	7,014
Linoleumville village	666	134
Port Richmond village	6,290	3,561
Southfield town, including part of Edgewater village.	6,644	4,980
Edgewater village (part of)	5,066	3,677
Westfield town, incl. Tottenville vill. (b)	8,258	5,289
ROCKLAND COUNTY	35,162	27,690
Clarkstown town, including Upper Nyack village.	5,216	4,378
Upper Nyack village	668	412
Haverstraw town, including Haverstraw and West Haverstraw villages.	9,079	6,973
Haverstraw village	5,070	3,506
West Haverstraw village	180	.....
Orangetown town, incl. Nyack, Piermont, South Nyack, and Sparkill villages.	10,343	8,077
Nyack village	4,111	3,881
Piermont village	1,219	1,369
South Nyack village	1,496	.....
Sparkill village	816	.....
Ramapo town, incl. Spring Valley village.	5,910	4,954
Spring Valley village	1,028	810
Stony Point town, including Stony Point village.	4,614	3,308
Stony Point village	514	.....

a Part of Middlefield town annexed to Otsego town since 1880, and now included within the corporate limits of Cooperstown village.

b Not separately returned.

c Estimated in 1880.

TABLE 3.—AGGREGATE POPULATION BY MINOR CIVIL DIVISIONS—Continued.

NEW YORK—Continued.

MINOR CIVIL DIVISIONS.	1890	1880
ST. LAWRENCE COUNTY	85,048	85,997
Brasher town, incl. Brasher Falls village	2,910	3,578
Brasher Falls village	570	513
Canton town, including Canton village	6,096	6,275
Canton village	2,580	2,049
Clare town (a)	281	.....
Clifton town	342	71
Colton town, including Colton village	1,843	1,974
Colton village	635	606
Dekalb town, including Richville village	2,840	3,027
Richville village	336	339
De Peyster town	947	1,194
Edwards town	1,267	1,082
Fine town	1,207	893
Fowler town	1,592	1,590
Gouverneur town, incl. Gouverneur vill	5,851	4,165
Gouverneur village	3,458	2,071
Hammond town	1,774	1,860
Hermon town, including Hermon village	1,521	1,634
Hermon village	473	522
Hopkinton town	1,832	1,922
Lawrence town	2,037	2,483
Lisbon town	3,809	4,297
Louisville town	1,676	2,019
Macomb town	1,415	1,731
Madrid town, including Madrid village	1,969	2,145
Madrid village	605	761
Massena town, including Massena village	2,740	2,739
Massena village	1,049	.....
Morristown town, incl. Morristown vill	1,966	2,186
Morristown village	472	397
Norfolk town	2,024	2,471
Ogdensburg city	11,362	10,341
Ward 1	2,721	
Ward 2	3,324	
Ward 3	2,295	
Ward 4	3,322	
Oswegatchie town	2,346	2,881
Parishville town, incl. Parishville village	2,272	2,384
Parishville village	578	496
Pierrepont town	1,954	2,494
Pitcairn town	1,103	790
Potsdam town, including Norwood and Potsdam villages.	8,939	7,610
Norwood village	1,463	1,221
Potsdam village	3,961	2,762
Rossie town	1,493	1,709
Russell town	2,132	2,403
Stockholm town	2,999	3,441
Waddington town, incl. Waddington vill	2,209	2,608
Waddington village	900	977
SARATOGA COUNTY	57,663	55,156
Ballston town, including part of Ballston Spa village.	2,059	2,035
Ballston Spa village (part of)	508	383
Total for Ballston Spa village, in Ballston and Milton towns.	3,527	3,011
Charlton town	1,175	1,474
Clifton Park town	2,228	2,454
Corinth town, including Corinth village	2,124	1,737
Corinth village	1,222	510
Day town	852	1,238
Edinburg town	1,203	1,523
Galway town, including Galway village	1,635	1,902
Galway village	177	187
Greenfield town	2,169	2,448
Hadley town	1,103	1,095
Halfmoon town, including part of Mechanicsville village.	3,732	3,102
Mechanicsville village (part of)	1,890	750
Total for Mechanicsville village, in Halfmoon and Stillwater towns.	2,679	1,265
Malta town	1,285	1,234
Milton town, incl. part of Ballston Spa vill	5,820	5,565
Ballston Spa village (part of)	3,019	2,628
Moreau town, incl. South Glens Falls vill	2,698	2,555
South Glens Falls village	1,606	1,083
Northumberland town	1,410	1,583
Providence town	874	994
Saratoga Springs town, including Saratoga Springs village.	13,171	10,820
Saratoga Springs village	11,975	8,421
SARATOGA COUNTY—Continued.		
Saratoga town, including Schuylerville and Victory Mills villages.	3,855	4,539
Schuylerville village	1,387	1,617
Victory Mills village	822	1,120
Stillwater town, incl. part of Mechanicsville village and Stillwater village.	3,868	3,412
Mechanicsville village (part of)	789	515
Stillwater village	747	877
Waterford town, incl. Waterford vill. (b)	5,286	4,328
Wilton town	1,116	1,118
SCHENECTADY COUNTY	29,797	23,538
Duanesburg town	2,557	2,995
Glenville town	2,468	2,716
Niskayuna town	1,040	990
Princetown town	732	826
Rotterdam town	3,098	2,326
Schenectady city	19,902	13,655
Ward 1	1,852	
Ward 2	1,874	
Ward 3	4,298	
Ward 4	5,835	
Ward 5	6,043	
SCHOHARIE COUNTY	29,164	32,910
Blenheim town	951	1,191
Broome town	1,367	1,636
Carlisle town	1,349	1,720
Cobleskill town, incl. Cobleskill village	3,443	3,370
Cobleskill village	1,822	1,222
Conesville town	929	1,127
Esperance town, incl. Esperance village	1,232	1,378
Esperance village	274	341
Fulton town	2,316	2,683
Gilboa town	1,718	2,040
Jefferson town	1,469	1,636
Middleburg town, incl. Middleburg vill	3,007	3,376
Middleburg village	1,139	1,123
Richmondville town, incl. Richmondville village.	1,917	2,082
Richmondville village	663	653
Schoharie town, incl. Schoharie village	2,944	3,350
Schoharie village	1,028	1,188
Seward town	1,626	1,734
Sharon town, incl. Sharon Springs village.	2,202	2,591
Sharon Springs village	622	627
Summit town	1,399	1,405
Wright town	1,295	1,591
SCHUYLER COUNTY	16,711	18,842
Catharine town	1,398	1,617
Cayuta town	560	601
Dix town (c), incl. part of Watkins village	3,700	4,168
Watkins village (part of)	2,321	2,378
Total for Watkins village, in Dix and Reading towns.	2,604	2,716
Hector town	4,443	5,025
Montour town (c), incl. Havana village	1,987	1,771
Havana village (c)	1,751	1,274
Orange town	1,557	2,020
Reading town, including part of Watkins village.	1,386	1,581
Watkins village (part of)	283	338
Tyrone town	1,680	2,059
SENECA COUNTY	28,227	29,278
Covert town, including Farmer village	1,963	2,166
Farmer village	660	544
Fayette town, incl. part of Waterloo vill	2,912	3,316
Waterloo village (part of)	644	584
Total for Waterloo village, in Fayette and Waterloo towns.	4,350	3,893
Junius town	1,134	1,356
Lodi town	1,694	1,947

a Organized in 1880.
b Not separately returned.

c Havana village in Dix and Montour towns in 1880; that part in Dix town annexed to Montour town in 1887.

TABLE 3.—AGGREGATE POPULATION BY MINOR CIVIL DIVISIONS—Continued.

NEW YORK—Continued.

MINOR CIVIL DIVISIONS.	1890	1880
SENECA COUNTY—Continued.		
Ovid town, including Ovid village	3,651	3,569
Ovid village	641	705
Romulus town	2,852	2,765
Seneca Falls town, incl. Seneca Falls vill.	6,961	6,853
Seneca Falls village	6,116	5,880
Tyre town	991	1,168
Varick town	1,388	1,739
Waterloo town, incl. part of Waterloo vill.	4,681	4,399
Waterloo village (part of)	3,706	3,309
STEUBEN COUNTY	81,473	77,586
Addison town, including Addison village	2,908	2,534
Addison village	2,166	1,506
Avoca town, including Avoca village	2,242	1,843
Avoca village	953	547
Bath town, incl. Bath and Savona villages	7,881	7,396
Bath village	3,261	3,183
Savona village	569	447
Bradford town	765	937
Cameron town	1,564	1,611
Campbell town	1,533	1,881
Canisteo town, including Canisteo village	3,629	3,694
Canisteo village	2,071	1,907
Caton town	1,445	1,642
Cohocton town	3,444	3,346
Corning city (a)	8,550	4,802
Ward 1	1,269	
Ward 2	1,859	
Ward 3	1,665	
Ward 4	2,227	
Ward 5	1,530	
Corning town (a)	1,638	7,402
Dansville town	1,559	1,788
Erwin town, incl. Painted Post village	1,884	2,095
Painted Post village	688	701
Fremont town	1,047	1,277
Greenwood town	1,312	1,386
Hartsville town	757	1,015
Hornby town	1,011	1,209
Hornellsville city (b)	10,996	8,195
Ward 1	1,919	
Ward 2	1,735	
Ward 3	1,940	
Ward 4	1,895	
Ward 5	1,923	
Ward 6	1,584	
Hornellsville town (b)	1,939	9,852
Howard town	1,938	2,131
Jasper town	1,690	1,806
Lindley town	1,537	1,563
Prattsburg town, incl. Prattsburg village	2,170	2,349
Prattsburg village	607	661
Pulteney town	1,769	1,660
Rathbone town	1,269	1,371
Thurston town	1,113	1,366
Troupsburg town	2,174	2,494
Tuscarora town	1,438	1,544
Urbana town, incl. Hammondsport vill	2,590	2,318
Hammondsport village	934	755
Wayland town, incl. Wayland village	2,334	2,591
Wayland village	679	605
Wayne town	889	827
West Union town	1,167	1,271
Wheeler town	1,285	1,424
Woodhull town	2,006	1,963
SUFFOLK COUNTY	62,491	53,888
Babylon town, including Amityville and Breslau villages.	6,035	4,739
Amityville village	2,295	1,063
Breslau village	974	606
Brookhaven town, incl. Port Jefferson, Stony Brook, and Yaphank villages.	12,772	11,544
Port Jefferson village	2,026	1,724
Stony Brook village	506	549
Yaphank village	517	424
Easthampton town, including part of Sag Harbor village.	2,431	2,515
Sag Harbor village (part of)	714	532
Huntington town, incl. Huntington vill	8,277	8,098
Huntington village	3,028	2,952

a Corning village, formerly in Corning town, incorporated as a city in 1890.

b Hornellsville village, formerly in Hornellsville town, incorporated as a city since 1880.

c Not separately returned.

MINOR CIVIL DIVISIONS.	1890	1880
SUFFOLK COUNTY—Continued.		
Islip town, including Baysbore village	8,783	6,453
Bayshore village	2,290	1,615
Riverhead town	4,010	3,939
Shelter Island town	921	732
Smithtown town	3,357	2,249
Southampton town, including Bridgehampton and Good Ground villages and part of Sag Harbor (c) village.	8,200	6,352
Bridgehampton village	1,394	1,253
Good Ground village	825	553
Southold town, including Greenport (c) and Orient villages.	7,705	7,267
Orient village	808	786
SULLIVAN COUNTY	31,031	32,491
Bethel town	2,158	2,562
Callicoon town	2,083	2,180
Cochecton town, incl. Cochecton vill. (c)	1,174	1,328
Delaware town	1,734	1,830
Fallsburg town	3,041	2,945
Forestburg town	714	1,058
Fremont town	2,168	2,025
Highland town	979	1,013
Liberty town, including Liberty village	3,357	3,209
Liberty village	734	478
Lumberland town	875	1,050
Mamakating town, incl. Wurtsboro vill	3,401	3,845
Wurtsboro village	490	538
Neversink town	2,013	2,152
Rockland town	2,868	2,481
Thompson town, incl. Monticello village	3,462	3,763
Monticello village	1,016	941
Tusten town	1,004	1,050
TIOGA COUNTY	29,935	32,673
Barton town, including Waverly village	6,120	5,825
Waverly village	4,123	2,767
Berkshire town	1,160	1,304
Candor town	3,674	4,323
Newark Valley town, including Newark Valley village.	2,339	2,577
Newark Valley village	875	.....
Nichols town	1,701	1,709
Owego town, including Owego village (c)	9,008	9,884
Richford town	1,267	1,477
Spencer town, including Spencer village	2,211	2,382
Spencer village	810	700
Tioga town	2,455	3,192
TOMPKINS COUNTY	32,923	34,445
Caroline town (d)	2,092	2,171
Danby town	1,707	2,065
Dryden town (d), including Dryden and Freeville villages.	4,043	4,805
Dryden village	663	779
Freeville village	312	.....
Enfield town	1,393	1,690
Groton town, including Groton village	3,572	3,450
Groton village	1,280	912
Ithaca city (e)	11,079	9,105
Ward 1	1,679	
Ward 2	1,790	
Ward 3	2,619	
Ward 4	2,032	
Ward 5	1,735	
Ward 6	1,224	
Ithaca town (e)	1,364	11,198
Lansing town	2,505	3,000
Newfield town	2,214	2,608
Ulysses town, incl. Trumansburg village	2,954	3,458
Trumansburg village	1,211	1,376
ULSTER COUNTY	87,062	85,838
Denning town	897	1,036
Esopus town, incl. Port Ewen village	4,659	4,736
Port Ewen village	1,211	1,580

d Part of Dryden town annexed to Caroline town since 1880.

e Ithaca village, formerly in Ithaca town, incorporated as a city since 1880.

TABLE 3.—AGGREGATE POPULATION BY MINOR CIVIL DIVISIONS—Continued.

NEW YORK—Continued.

MINOR CIVIL DIVISIONS.	1890	1880
ULSTER COUNTY—Continued.		
Gardiner town	1,703	1,794
Hardenburg town	784	801
Hurley town	2,135	2,521
Kingston city	21,261	18,344
Ward 1	2,044	
Ward 2	2,220	
Ward 3	2,266	
Ward 4	2,551	
Ward 5	2,361	
Ward 6	2,003	
Ward 7	2,144	
Ward 8	2,405	
Ward 9	3,267	
Kingston town	651	1,093
Lloyd town	2,516	2,713
Marbletown town, incl. High Falls village	3,639	3,970
High Falls village	574	571
Marlboro town, including Marlboro and Milton villages	3,598	3,472
Marlboro village	870	.....
Milton village	531	.....
New Paltz town, incl. New Paltz village	2,242	1,958
New Paltz village	935	493
Olive town	2,649	2,927
Plattekill town	2,038	2,205
Rochester town	3,557	4,109
Rosendale town, incl. Rosendale village	6,063	4,724
Rosendale village	1,706	.....
Saugerties town, incl. Saugerties village	10,436	10,375
Saugerties village	4,237	3,923
Shandaken town	3,170	2,829
Shawangunk town	2,456	2,910
Ulster town, including Eddyville village	3,222	2,806
Eddyville village	552	617
Wawarsing town, incl. Ellenville village	7,758	8,547
Ellenville village	2,881	2,750
Woodstock town	1,628	1,968
WARREN COUNTY	27,866	25,179
Bolton town	1,387	1,132
Caldwell town	1,377	1,223
Chester town	2,173	2,247
Hague town	682	807
Horicon town	1,582	1,633
Johnsburg town	2,894	2,742
Luzerne town, including Luzerne village	1,679	1,438
Luzerne village	868	468
Queensbury town, incl. Glens Falls vill	11,849	9,805
Glens Falls village	9,509	4,900
Stony Creek town	1,342	1,253
Thurman town	1,106	1,174
Warrensburg town, including Warrensburg village	1,795	1,725
Warrensburg village	893	748
WASHINGTON COUNTY	45,690	47,871
Argyle town, including Argyle village	2,313	2,775
Argyle village	158	316
Cambridge town, including part of Cambridge village	2,162	2,324
Cambridge village (part of)	445	489
Total for Cambridge village, in Cambridge and White Creek towns	1,598	1,482
Dresden town	636	730
Easton town	2,500	2,740
Fort Ann town, incl. Fort Ann village (a)	2,696	3,263
Fort Edward town, including Fort Edward village (a)	4,424	4,680
Granville town, including Granville, Middle Granville, and North Granville villages (a)	4,716	4,149
Greenwich town, incl. Greenwich village	4,196	3,860
Greenwich village	1,663	1,231
Hampton town	791	833
Hartford town	1,470	1,760
Hebron town	2,044	2,383
Jackson town	1,278	1,562
Kingsbury town, incl. Sandy Hill village	4,677	4,614
Sandy Hill village	2,895	2,487
Putnam town	568	611
Salem town, including Salem village (a)	3,127	3,498
WASHINGTON COUNTY—Continued.		
White Creek town, including part of Cambridge village	2,690	2,742
Cambridge village (part of)	1,153	993
Whitehall town, incl. Whitehall village	5,402	5,347
Whitehall village	4,434	4,270
WAYNE COUNTY	49,729	51,700
Arcadia town, including Newark village	6,310	5,702
Newark village	3,698	2,450
Butler town	1,836	2,161
Galen town, including Clyde village	4,922	5,461
Clyde village	2,638	2,826
Huron town	1,793	2,036
Lyons town, including Lyons village	6,228	5,762
Lyons village	4,475	3,820
Macedon town, incl. Macedon village	2,564	2,871
Macedon village	533	538
Marion town	2,144	2,100
Ontario town	2,611	2,962
Palmyra town, including Palmyra village	4,188	4,435
Palmyra village	2,131	2,308
Rose town	2,107	2,244
Savannah town, incl. Savannah village	1,788	1,867
Savannah village	505	418
Sodus town, including Sodus village	5,157	5,285
Sodus village	1,028	842
Walworth town	2,195	2,338
Williamson town	2,670	2,745
Wolcott town, including Red Creek and Wolcott villages	3,216	3,731
Red Creek village	492	525
Wolcott village	902	.....
WESTCHESTER COUNTY	146,772	108,988
Bedford town, including parts of Katonah and Mount Kisco villages	3,291	3,731
Katonah village (part of)	378	.....
Total for Katonah village, in Bedford and Lewisboro towns	524	.....
Mount Kisco village (part of)	632	728
Total for Mount Kisco village (b), in Bedford and New Castle towns	1,095	728
Cortlandt town, including Peekskill and Verplanck villages	15,139	12,664
Peekskill village	9,676	6,893
Verplanck village (c)	1,515	1,337
Eastchester town, including Mount Vernon village	15,442	8,737
Mount Vernon village	10,830	4,586
Greenburg town, including Dobbs Ferry, Hastings upon Hudson, Irvington, and Tarrytown villages and part of White Plains village	11,613	8,934
Dobbs Ferry village	2,083	.....
Hastings upon Hudson village	1,466	1,290
Irvington village	2,299	1,904
Tarrytown village	3,562	3,025
White Plains village (part of)	223	.....
Total for White Plains village (d), in Greenburg and White Plains towns	4,042	2,381
Harrison town	1,485	1,494
Lewisboro town, incl. part of Katonah vill.	1,417	1,612
Katonah village (part of)	146	.....
Mamaroneck town	2,385	1,863
Mount Pleasant town, including North Tarrytown village	5,844	5,450
North Tarrytown village	3,179	2,684
New Castle town, including Chappaqua village and part of Mount Kisco village	2,110	2,297
Chappaqua village	733	330
Mount Kisco village (part of)	463	.....
New Rochelle town, including New Rochelle village	9,057	5,276
New Rochelle village	8,217	.....
North Castle town	1,475	1,818
North Salem town	1,730	1,693
Ossining town, incl. Singsing village	10,058	8,769
Singsing village	9,352	6,578
Pelham town, incl. City Island village	3,941	2,540
City Island village	1,206	989
Poundridge town	830	1,034

a Not separately returned.
b In 1880 in Bedford town only.
c Formerly Verplanck Point.
d In 1880 in White Plains town only.

TABLE 3.—AGGREGATE POPULATION BY MINOR CIVIL DIVISIONS—Continued.

NEW YORK—Continued.

MINOR CIVIL DIVISIONS.	1890	1880
WESTCHESTER COUNTY—Continued.		
Rye town, including Port Chester village	9,477	6,576
Port Chester village	5,274	3,254
Scarsdale town	633	614
Somers town	1,897	1,630
Westchester town, including Williamsbridge village.	10,029	6,789
Williamsbridge village	1,685	.....
White Plains town, including part of White Plains village.	4,508	4,094
White Plains village (part of)	3,819	2,381
Yonkers city	32,033	18,892
Ward 1	8,422	
Ward 2	12,351	
Ward 3	10,146	
Ward 4	1,114	
Yorktown town	2,378	2,481
WYOMING COUNTY	31,193	30,907
Arcade town, including Arcade village (*a*)	1,840	2,000
Attica town, including Attica village	3,002	3,099
Attica village	1,994	1,935
Bennington town	2,029	2,365
Castile town, including Castile village	2,451	2,315
Castile village	1,146	965
Covington town	1,151	1,176
Eagle town	1,131	1,203
Gainesville town	2,166	1,787
Genesee Falls town, including Portageville village (*a*).	740	860
Java town	1,824	1,953
Middlebury town, incl. Wyoming village	1,781	1,822
Wyoming village	525	387

MINOR CIVIL DIVISIONS.	1890	1880
WYOMING COUNTY—Continued.		
Orangeville town	1,148	1,164
Perry town, including Perry village	2,928	2,571
Perry village	1,528	1,115
Pike town, including Pike village	1,443	1,797
Pike village	483	644
Sheldon town	2,059	2,257
Warsaw town, including Warsaw village	4,468	3,227
Warsaw village	3,120	1,910
Wethersfield town	1,032	1,311
YATES COUNTY	21,001	21,087
Barrington town	1,393	1,478
Benton town, incl. part of Penn Yan vill	2,291	2,413
Penn Yan village (part of)	222	165
Total for Penn Yan village, in Benton and Milo towns.	4,254	3,475
Italy town	1,206	1,444
Jerusalem town, incl. Branchport village	2,957	2,626
Branchport village	273	271
Middlesex town	1,387	1,457
Milo town, incl. part of Penn Yan village	6,028	5,755
Penn Yan village (part of)	4,032	3,310
Potter town, incl. part of Rushville vill	1,680	1,940
Rushville village (part of)	322	343
Total for Rushville village, in Gorham town, Ontario county, and Potter town, Yates county.	450	503
Starkey town, including Dundee village	2,862	2,729
Dundee village	1,200	1,025
Torrey town, including Dresden village	1,197	1,245
Dresden village	348	366

a Not separately returned.

NORTH CAROLINA.

MINOR CIVIL DIVISIONS.	1890	1880
ALAMANCE COUNTY	18,271	14,613
Township 1. Patterson	928	816
Township 2. Coble	1,151	1,112
Township 3. Boon Station	1,246	1,150
Township 4. Morton	1,240	984
Township 5. Faucett	2,099	1,687
Township 6. Graham, including Graham and Haw River towns.	1,884	2,440
Graham town	991	379
Haw River town	317	.....
Township 7. Albright	807	796
Township 8. Newlin	1,123	1,167
Township 9. Thompson, including Swepsonville village.	1,241	1,280
Swepsonville village	326	.....
Township 10. Melville, including Mebane town (*a*).	2,289	1,667
Township 11. Pleasant Grove	1,716	1,514
Township 12. Burlington (*b*), including Burlington town.	2,547	.....
Burlington town (*c*)	1,716	817
ALEXANDER COUNTY	9,430	8,355
Ellendale township	1,165	1,052
Gwaltney township	1,474	1,321
Little River township	865	768
Miller township	993	890
Sharpe township	994	982
Sugarloaf township	815	828
Taylorsville township, including Taylorsville town (*a*).	1,730	1,360
Wittenberg township	1,394	1,154
ALLEGHANY COUNTY	6,523	5,486
Cherry Lane township	588	527
Cranberry township	936	602
Gap Civil township, incl. Sparta town	1,729	1,512
Sparta town	95	.....

MINOR CIVIL DIVISIONS.	1890	1880
ALLEGHANY COUNTY—Continued.		
Glade Creek township	890	817
Piney Creek township	1,165	988
Prather Creek township	1,215	1,040
ANSON COUNTY	20,027	17,994
Ansonville township, including Ansonville town (*a*).	2,074	2,364
Burnsville township	1,779	1,557
Gulledge township	2,541	2,285
Lanesboro township, including Peachland and Polkton towns.	2,087	2,041
Peachland town	58	.....
Polkton town	247	183
Lilesville township, incl. Lilesville town	3,316	2,430
Lilesville town	222	192
Morven township, including McFarlan and Morven towns (*a*).	2,562	2,225
Wadesboro township, incl. Wadesboro tn	3,959	3,327
Wadesboro town	1,198	800
Whites Store township	1,709	1,775
ASHE COUNTY	15,628	14,437
Chestnut Hill township	1,162	1,815
Creston township (*b*)	558	.....
Grassy Creek township (*b*)	879	.....
Helton township	1,286	1,211
Horse Creek township	1,625	1,237
Jefferson township, incl. Jefferson town	1,676	2,032
Jefferson town	413	196
Laurel township	905	772
North Fork township	1,414	1,239
Obed township (*b*)	572	.....
Oldfields Creek township	989	1,034
Peak Creek township	1,033	1,913
Pine Swamp township	811	777
Piney Creek township	1,296	1,120
Staggs Creek township	1,422	1,287

a Not separately returned. *b* Organized since 1880. *c* Formerly Company Shops.

TABLE 3.—AGGREGATE POPULATION BY MINOR CIVIL DIVISIONS—Continued.

NORTH CAROLINA—Continued.

MINOR CIVIL DIVISIONS.	1890	1880
BEAUFORT COUNTY	21,072	17,474
Bath township, including Bath and Yeatesville villages (*a*).	3,691	2,768
Chocowinity township	2,446	2,460
Long Acre township	2,233	2,068
Pantego township, incl. Pantego town	2,515	2,136
Pantego town	151	71
Richland township, including Aurora and Edwards Mill towns.	3,751	3,253
Aurora town	251	81
Edwards Mill town	62	.....
Washington township, including Washington town.	6,436	4,789
Washington town	3,545	2,462
BERTIE COUNTY	19,176	16,399
Colerain township	2,823	2,518
Indian Woods township (*b*)	1,599	.....
Merry Hill township	1,604	1,580
Mitchell township, incl. Aulander town	1,798	1,358
Aulander town	163	.....
Roxobel township	1,986	1,702
Snakebite township	1,667	1,291
White township	1,318	1,154
Windsor township, incl. Windsor town	4,643	4,685
Windsor town	522	461
Woodville township, incl. Lewiston town.	1,738	2,111
Lewiston town	373	.....
BLADEN COUNTY	16,763	16,158
Abbottsburg township	875	948
Bethel township	945	833
Bladenboro township	1,279	946
Brown Marsh township	1,190	993
Carver Creek township	1,551	1,688
Colly township	961	865
Cypress Creek township	604	573
Elizabethtown township	2,213	2,267
French Creek township	1,494	1,372
Hollow township	1,148	1,313
Lake Creek township	770	853
Turnhull township	406	388
White Oak township	1,685	1,507
Whites Creek township	1,642	1,612
BRUNSWICK COUNTY	10,900	9,389
Lockwood Folly township	1,456	1,245
Northwest township	1,765	1,313
Shallotte township	1,702	1,630
Smithville township, incl. Southport city.	2,295	2,116
Southport city (*c*)	1,207	1,008
Town Creek township	2,563	2,392
Waccamaw township	1,119	693
BUNCOMBE COUNTY	35,266	21,909
Asheville township, incl. Asheville city	14,996	5,568
Asheville city	10,235	2,616
Avery Creek township	730	787
Black Mountain township	988	699
Fairview township	1,487	997
Flat Creek township	1,368	1,521
French Broad township (*b*)	1,496	.....
Ivy township	2,119	1,709
Leicester township, incl. Leicester tn. (*a*)	3,274	2,838
Limestone township, incl. Arden town	1,155	909
Arden town	229	.....
Lower Hominy township	1,233	1,030
Reem Creek township, including Weaverville town.	1,628	1,762
Weaverville town	216	147
Sandy Mush township	1,259	1,175
Swannanoa township	1,394	1,238
Upper Hominy township	2,139	1,676

a Not separately returned.
b Organized since 1880.
c Formerly Smithville town.
d Formerly Excelsior; not separately returned.
e Part taken to form Smoky Creek township since 1880.

MINOR CIVIL DIVISIONS.	1890	1880
BURKE COUNTY	14,939	12,809
Barriers township (*b*)	408	.....
Icard township	1,386	1,281
Linville township	951	839
Lovelady township, including Rutherford College town (*d*).	1,130	1,012
Lower Creek township (*e*)	757	911
Lower Fork township	1,040	978
Morganton township, incl. Morganton tn	4,318	2,966
Morganton town	1,557	861
Quaker Meadow township	1,023	884
Silver Creek township (*f*), including Glen Alpine town.	1,979	1,487
Glen Alpine town	252	.....
Smoky Creek township (*g*)	297	.....
Upper Creek township	809	1,193
Upper Fork township	841	779
CABARRUS COUNTY	18,142	14,964
Township 1. Rocky River	1,604	1,512
Township 2. Poplar Tent	1,736	1,495
Township 3. Dewese	1,401	1,316
Township 4. Brewer	1,470	1,422
Township 5. Misenheimer	991	1,042
Township 6. Faggart	748	712
Township 7. Reed Misenheimer	658	567
Township 8. Mount Pleasant, including Mount Pleasant village.	1,332	1,234
Mount Pleasant village	375	314
Township 9. Plotts	1,130	997
Township 10. Bethel Church	1,506	1,513
Township 11. Old Field	1,227	1,393
Township 12. Concord, coextensive with Concord city.	4,339	1,761
Concord city	4,339	1,264
CALDWELL COUNTY	12,298	10,291
Globe township	870	570
Johns River township	1,039	964
King Creek township	961	683
Lenoir township, incl. part of Lenoir town.	2,060	1,789
Lenoir town (part of)	416	216
Total for Lenoir town, in Lenoir and Lower Creek townships.	673	422
Little River township	1,222	1,065
Lovelady township, including Granite Falls village.	1,602	1,804
Granite Falls village	207	.....
Lower Creek township, including part of Lenoir town.	1,544	1,527
Lenoir town (part of)	257	206
North Catawba township (*b*)	823	.....
Patterson township	1,183	1,038
Yadkin Valley township (*h*)	994	851
CAMDEN COUNTY	5,667	6,274
Court House township	1,684	1,987
Shiloh township	1,773	1,854
South Mills township, including South Mills village.	2,210	2,433
South Mills village	223	.....
CARTERET COUNTY (*i*)	10,825	9,784
Township 1. White Oak	1,028	1,108
Township 2. Morehead, including Morehead town.	1,663	1,365
Morehead town	1,064	520
Township 3. Newport, incl. Newport tn.	1,182	1,027
Newport town	218	165
Township 4. Beaufort, incl. Beaufort tn.	2,845	2,981
Beaufort town	2,007	2,009
Township 5. Straits	1,163	1,149
Township 6. Smyrna	972	863

f Brindletown township (population 479 in 1880) annexed since 1880.
g Organized from part of Lower Creek township since 1880.
h Formerly Buffalo.
i Part of Craven county annexed since 1880.

TABLE 3.—AGGREGATE POPULATION BY MINOR CIVIL DIVISIONS—Continued.

NORTH CAROLINA—Continued.

MINOR CIVIL DIVISIONS.	1890	1880
CARTERET COUNTY—Continued.		
Township 7. Hunting Quarter	1,287	1,069
Township 8. Portsmouth	204	222
Township 9. Merrimon (a)	481	.....
CASWELL COUNTY	16,028	17,825
Anderson township	1,457	1,522
Dan River township	2,033	2,127
Hightowers township	1,539	1,555
Leasburg township	1,364	1,647
Locust Hill township	1,872	1,954
Milton township, including Milton village	2,808	2,933
Milton village	705	613
Pelham township	1,546	2,113
Stony Creek township	1,501	1,615
Yanceyville township, including Yanceyville village.	1,908	2,359
Yanceyville village	450	337
CATAWBA COUNTY	18,689	14,946
Bandy township	1,177	1,025
Caldwell township	991	1,107
Catawba township, incl. Catawba town	2,385	2,240
Catawba town	196	142
Cline township	2,588	2,134
Hickory township, incl. Hickory town	4,531	3,071
Hickory town	2,023	.....
Jacobs Fork township, including Keeversville town (b).	1,522	1,443
Mountain Creek township	1,862	1,614
Newton township, including Conover, Maiden, and Newton towns.	3,633	2,312
Conover town	337	150
Maiden town	264	.....
Newton town	1,038	583
CHATHAM COUNTY	25,413	23,453
Albright township	1,732	1,507
Baldwin township	2,068	1,963
Bear Creek township	1,964	1,647
Cape Fear township, incl. Haywood town.	2,441	2,429
Haywood town	195	182
Center township, incl. Pittsboro town (b)	2,242	2,226
Gulf township	2,623	2,133
Hadley township	1,598	1,488
Hickory Mountain township	2,069	1,955
Matthews township, incl. Siler town	1,848	1,381
Siler town	254	.....
New Hope township	2,114	2,265
Oakland township, incl. Osgood town (b)	1,954	1,837
Williams township	2,760	2,622
CHEROKEE COUNTY	9,976	8,182
Beaverdam township	1,355	1,222
Hothouse township	775	864
Murphy township, incl. Murphy town	2,889	2,233
Murphy town	803	170
Notala township, incl. Culberson town (b)	1,695	1,216
Shoal Creek township	1,739	1,604
Valley Town township	1,523	1,043
CHOWAN COUNTY	9,167	7,900
Edenton township, incl. Edenton town	4,227	3,055
Edenton town	2,205	1,382
Middle township	2,002	1,912
Upper township	1,469	1,423
Yeopim township	1,469	1,510
CLAY COUNTY	4,197	3,316
Brasstown township	716	507
Hayesville township	1,557	1,300
Hiwassee township	580	415
Shooting Creek township	779	636
Tusquittee township	565	458

a Organized from part of Craven county since 1880.
b Not separately returned.

MINOR CIVIL DIVISIONS.	1890	1880
CLEVELAND COUNTY	20,394	16,571
Township 1. River	531	502
Township 2. Boiling Springs	1,753	1,305
Township 3. Rippys, incl. Earl vill. (b)	1,649	1,665
Township 4. King Mountain, incl. Grover village and King Mountain town.	2,327	2,069
Grover village	126	.....
King Mountain town	429	337
Township 5. Warlick, incl. Waco vill	2,017	1,859
Waco village	105	.....
Township 6. Shelby, incl. Shelby town	3,570	2,606
Shelby town	1,394	900
Township 7. Sandy Run, incl. Mooresboro village.	2,063	1,512
Mooresboro village	197	.....
Township 8. Duncan Creek	1,700	1,456
Township 9. Double Shoals, incl. Cleveland Mills and Fallston (b) villages.	2,717	1,899
Cleveland Mills village	308	.....
Township 10. Knob Creek	1,074	759
Township 11	993	939
COLUMBUS COUNTY	17,856	14,439
Bogue township	1,399	1,110
Bug Hill township, incl. Pireway town	1,264	912
Pireway town	133	.....
Chadbourn township (c), including Chadbourn town.	943	.....
Chadbourn town	156	.....
Fairhluff township, incl. Cerro Gordo and Fairhluff villages.	1,878	1,807
Cerro Gordo village	129	90
Fairbluff village	243	218
Lee township	1,422	1,148
Ransom township, including Cronly town	1,820	1,463
Cronly town	122	.....
Tatoms township	1,359	1,247
Waccamaw township	963	908
Welch Creek township	1,301	1,177
Western Proug township	587	456
Whiteville township, incl. Whiteville tn	2,549	2,670
Whiteville town	372	343
Williams township	2,371	1,541
CRAVEN COUNTY (d)	20,533	19,729
Township 1, incl. Vanceboro town (b)	1,910	2,476
Towuship 2	970	726
Township 3 (c)	1,913	.....
Township 5	1,424	1,531
Township 6	746	988
Township 7, including James city	2,259	2,143
James city	1,237	1,100
Township 8, including Newbern city	9,343	8,636
Newbern city	7,843	6,443
Ward 1	633	
Ward 2	830	
Ward 3	793	
Ward 4	1,306	
Ward 5	4,281	
Township 9	1,968	3,229
CUMBERLAND COUNTY	27,321	23,836
Beaverdam township	1,052	853
Black River township	1,487	1,085
Carver Creek township	2,097	2,299
Cedar Creek township	3,156	3,114
Cross Creek township, incl. Fayetteville town.	6,012	5,076
Fayetteville town	4,222	3,485
Flea Hill township	3,333	2,964
Grays Creek township	1,633	1,673
Little River township	541	484
Quewhiffle township	1,448	868
Rockfish township, incl. Cumberland, Hope Mills No. 1, and Hope Mills No. 2 villages.	3,014	2,184
Cumberland village	242	.....
Hope Mills village No. 1	456	.....
Hope Mills village No. 2	317	.....
Seventyfirst township	3,548	3,236

c Organized since 1880.
d Part given to Carteret county since 1880.

TABLE 3.—AGGREGATE POPULATION BY MINOR CIVIL DIVISIONS—Continued.

NORTH CAROLINA—Continued.

MINOR CIVIL DIVISIONS.	1890	1880
CURRITUCK COUNTY	6,747	6,476
Atlantic township	504	332
Crawford township	2,135	2,350
Ernitville township	708	599
Moyock township	1,490	1,381
Poplar Branch township	1,910	1,814
DARE COUNTY	3,768	3,243
Chickamacomico and Kennekeet township (a), including Avon village.	793	631
Avon village	353	.....
Croatan and Stumpy Point township (b)	376	322
East Lake township	397	365
Hatteras township	906	821
Nag Head township	1,296	1,104
DAVIDSON COUNTY (c)	21,702	20,333
Abbott Creek township	1,112	1,069
Alleghany township	546	592
Arcadia township	872	857
Boone township	1,531	1,524
Clemmonsville township (c)	241	1,028
Conrad Hill township	1,369	1,218
Cotton Grove township	1,215	1,092
Emmons township	1,298	1,097
Healing Springs township	743	643
Jackson Hill township	621	583
Lexington township, incl. Lexington tn	3,584	2,877
Lexington town	1,440	626
Midway township	1,374	1,094
Reedy Creek township (d)	893	816
Silver Hill township	1,008	958
Thomasville township, incl. Thomasville town.	3,405	3,057
Thomasville town	590	450
Tyro township	1,402	1,363
Yadkin College township, including Yadkin College town (e).	488	465
DAVIE COUNTY	11,621	11,096
Callahan township	1,329	1,347
Clarksville township	1,127	1,102
Farmington township	2,546	2,537
Fulton township	1,550	2,678
Jerusalem township	1,577	1,678
Mocksville township, including Mocksville town (e).	2,016	1,754
Shady Grove township (f)	1,476	.....
DUPLIN COUNTY	18,690	18,773
Albertson township	671	754
Cypress Creek township, including Chinquapin village.	1,539	1,234
Chinquapin village	295	.....
Faison township, incl. Faison village	2,344	2,355
Faison village	256	.....
Glisson township	716	592
Island Creek township, including Duplin Road and Teachey villages.	2,278	2,118
Duplin Road village	119	144
Teachey village	52	56
Kenansville township, including Kenansville town.	2,350	2,851
Kenansville town	291	376
Limestone township, including Beulaville and Hallsville villages.	1,501	1,203
Beulaville village	51	32
Hallsville village	24	50
DUPLIN COUNTY—Continued.		
Magnolia township, incl. Magnolia town	1,789	2,000
Magnolia town	460	403
Rockfish township	1,567	1,652
Smith township	864	852
Warsaw township, incl. Warsaw town	1,939	1,904
Warsaw town	401	182
Wolfscrape township	1,132	1,258
DURHAM COUNTY (g)	18,041	.....
Cedar Fork township (h)	632	.....
Durham township (i), incl. Durham city	10,420	5,507
Durham city	5,485	2,941
Lebanon township (i)	1,183	804
Mangum township (i)	2,419	2,354
Oak Grove township (h)	1,619	.....
Patterson township (i)	1,768	1,642
EDGECOMBE COUNTY	24,113	26,181
Township 1. Tarboro, including Princeville and Tarboro towns.	4,335	3,746
Princeville town	428	.....
Tarboro town	1,924	1,600
Township 2. Lower Conetoe, including Conetoe and Mildred villages.	2,561	2,617
Conetoe village	88	.....
Mildred village	81	.....
Township 3. Upper Conetoe	1,998	1,923
Township 4. Deep Creek	1,520	1,862
Township 5. Lower Fishing Creek	1,713	2,119
Township 6. Upper Fishing Creek, including Lawrence town (e).	2,305	2,693
Township 7. Swift Creek	2,173	2,228
Township 8. Sparta	1,409	1,620
Township 9. Otter Creek (j)	923	828
Township 10. Lower Town Creek	943	1,239
Township 11. Walnut Creek	975	1,116
Township 12. Rocky Mount, including part of Rocky Mount town.	1,870	1,850
Rocky Mount town (part of)	327	202
Total for Rocky Mount town, in township 12, Edgecombe county, and Rocky Mount township, Nash county.	816	552
Township 13. Cokey Creek (k)	882	1,207
Township 14. Upper Town Creek	506	1,133
FORSYTH COUNTY (l)	28,434	18,070
Abbott Creek township	784	747
Belew Creek township	1,116	1,010
Bethania township	1,533	1,346
Broad Bay township, including Waughton village.	1,503	1,103
Waughton village	424	311
Clemmonsville township (m)	800	.....
Kernersville township, including Kernersville village.	1,889	1,435
Kernersville village	900	585
Lewisville township, incl. Lewisville tn	1,079	894
Lewisville town	439	48
Middle Fork township	1,496	1,386
Old Richmond township	1,228	1,010
Oldtown township	1,473	1,066
Salem Chapel township	1,287	1,226
South Fork township	1,738	1,459
Vienna township	1,109	918
Winston township, including Salem and Winston cities.	11,399	4,470
Salem city	2,711	1,340
Winston city	8,018	2,854
Ward 1	1,335	
Ward 2	1,582	
Ward 3	5,101	

a Returned as two townships in 1880 with a population of 263 and 368, respectively.
b Returned as two townships in 1880 with a population of 176 and 146, respectively.
c Part of Clemmonsville township taken to form Clemmonsville township, Forsyth county, since 1880.
d Formerly Yadkin.
e Not separately returned.
f Organized since 1880.
g Organized from parts of Orange and Wake counties in 1881.
h Formerly part of township of same name in Wake county.
i Formerly in Orange county.
j Given as Auters Creek in 1880.
k Given as Cocoa in 1880.
l Part of Davidson county annexed since 1880.
m Organized from part of Clemmonsville township, Davidson county, since 1880.

TABLE 3.—AGGREGATE POPULATION BY MINOR CIVIL DIVISIONS—Continued.

NORTH CAROLINA—Continued.

MINOR CIVIL DIVISIONS.	1890	1880
FRANKLIN COUNTY (a)	21,090	20,829
Cedar Rock township	1,816	1,725
Cypress township	958	1,104
Dunn township	1,444	1,309
Franklinton township, including Franklinton town.	3,753	3,651
Franklinton town	583	484
Freeman township, incl. Youngsville tn.	2,277	1,978
Youngsville town	205	117
Gold Mine township	1,463	1,102
Harris township	1,801	1,900
Hayesville township (a)	1,816	2,548
Louisburg township, incl. Louisburg tn.	3,711	3,458
Louisburg town	667	730
Sandy Creek township	2,051	2,054
GASTON COUNTY	17,764	14,254
Cherryville township, including Cherryville town (b).	2,466	2,356
Crowder Mountain township (c)	1,098	2,824
Dallas township, including Dallas town.	2,413	2,747
Dallas town	441	417
Gastonia township (d), incl. Gastonia town.	4,117	.....
Gastonia town	1,033	236
River Bend township, incl. Brevard (b), Mountain Island, and Mount Holly towns.	3,437	2,689
Mountain Island town	376	321
Mount Holly town	472	.....
South Point township, including Lowell and McAdenville towns (b).	4,233	3,638
GATES COUNTY	10,252	8,897
Gatesville township, incl. Gatesville town.	1,518	1,353
Gatesville town	232	187
Hall township	856	686
Haslett township	1,207	1,103
Holly Grove township	1,802	1,541
Hunters Mill township	2,047	1,641
Mintonsville township	1,476	1,389
Reynoldson township	1,346	1,184
GRAHAM COUNTY	3,313	2,335
Robbinsville township (e)	1,723	1,774
Stecoah township	972	561
Yellow Creek township (f)	618	.....
GRANVILLE COUNTY (g)	24,484	31,286
Brassfield township	3,289	2,588
Dutchville township	3,026	2,300
Fishing Creek township	2,640	2,508
Oak Hill township	2,172	2,341
Oxford township, including Oxford town.	5,793	3,938
Oxford town	2,907	1,349
Sassafras Fork township	1,776	1,983
Tally Ho township	3,435	3,300
Walnut Grove township	2,353	2,189
GREENE COUNTY	10,039	10,037
Bull Head township	1,045	1,516
Carr township (f)	1,003	.....
Hookerton township, incl. Hookerton tn.	1,412	1,470
Hookerton town	173	179
Olds township	1,405	2,855
Ormondsville township (f)	1,082	.....
Shine township (f)	1,000	.....
Snow Hill township, incl. Snow Hill town.	1,059	1,703
Snow Hill town	283	332
Spreight Bridge township	1,404	2,493
Willow Green township (f)	629	.....

MINOR CIVIL DIVISIONS.	1890	1880
GUILFORD COUNTY	28,052	23,585
Center Grove township	899	906
Clay township	1,031	1,011
Deep River township	1,008	1,066
Fentress township	984	968
Friendship township	1,351	1,321
Gilmer township, exclusive of part of Greensboro city.	2,760	h3,124
Greene township	1,219	1,066
Greensboro city, in Gilmer and Morehead townships.	3,317	2,105
Ward 1 472		
Ward 2 1,173		
Ward 3 1,077		
Ward 4 595		
High Point township, incl. High Point village (b).	3,481	2,060
Jamestown township	1,382	1,437
Jefferson township	1,288	1,266
Madison township	901	829
Monroe township	936	905
Morehead township, exclusive of part of Greensboro city.	2,331	h2,699
Oak Ridge township	972	931
Rock Creek township, including Gibsonville town (b).	1,217	1,213
Summerfield township (i)	975	918
Sumner township	1,143	1,074
Washington township	857	791
HALIFAX COUNTY	28,908	30,300
Brinkleyville township, including Brinkleyville and Ringwood villages.	3,480	3,610
Brinkleyville village	82	.....
Ringwood village	92	137
Butterwood township	1,315	1,634
Conocanary township, incl. Tillery tn. (b)	1,580	1,377
Enfield township, including Enfield town.	3,650	4,681
Enfield town	568	504
Faucett township	2,120	2,479
Halifax township, incl. Halifax town	3,476	3,888
Halifax town	361	376
Littleton township, including part of Littleton town.	2,980	2,790
Littleton town (part of)	328	74
Total for Littleton town, in Littleton township, Halifax county, and River township, Warren county.	534	113
Palmyra township, incl. Palmyra town	2,301	2,425
Palmyra town	114	.....
Roseneath township	1,302	1,452
Scotland Neck township (j), including Scotland Neck town.	3,065	2,835
Scotland Neck town	778	482
Weldon township, incl. Weldon town	3,639	3,129
Weldon town	1,286	932
HARNETT COUNTY	13,700	10,862
Anderson Creek township	851	824
Averasboro township, incl. Dunn town	2,154	1,244
Dunn town	419	.....
Barbecue township	1,034	765
Black River township	722	643
Buckhorn township	1,028	961
Grove township	1,266	897
Hector Creek township	849	732
Johnsonville township	722	586
Lillington township	812	802
Neill Creek township	949	776
Stewart Creek township	1,517	1,331
Upper Little River township	1,796	1,301
HAYWOOD COUNTY	13,346	10,271
Beaverdam township, incl. Buford (b) and Pigeon River villages.	1,842	1,563
Pigeon River village	236	.....

a Part taken to form Vance county in 1881.
b Not separately returned.
c Part taken to form Gastonia township since 1880.
d Organized from part of Crowder Mountain township since 1880.
e Formerly Cheoah.
f Organized since 1880.
g Henderson, Kittrell, and Townsville townships (population 10,139 in 1880) taken to form Vance county in 1881.
h Includes part of Greensboro city.
i Formerly Bruce.
j Formerly Caledonia.

TABLE 3.—AGGREGATE POPULATION BY MINOR CIVIL DIVISIONS—Continued.

NORTH CAROLINA—Continued.

MINOR CIVIL DIVISIONS.	1890	1880
HAYWOOD COUNTY—Continued.		
Cataloochee township	500	391
Clyde township (a), including Clyde town	1,044	658
Clyde town	90	.....
Crabtree township	1,340	846
East Fork township	641	399
Fine Creek township	1,798	1,463
Iron Duff township	498	446
Ivy Hill township	758	664
Jonathan Creek township	1,071	851
Pigeon township	1,348	1,233
Waynesville township, incl. Waynesville town	2,506	1,757
Waynesville town	455	225
HENDERSON COUNTY	12,589	10,281
Blue Ridge township	1,323	1,167
Clear Creek township	663	482
Crab Creek township	1,020	875
Edneyville township	1,880	1,515
Green River township	1,271	971
Hendersonville township, including Flat Rock and Hendersonville towns.	3,355	2,561
Flat Rock town	491	.....
Hendersonville town	1,216	554
Hooper Creek township	1,130	956
Mills River township	1,947	1,754
HERTFORD COUNTY	13,851	11,843
Harrellsville township, including Harrellsville town.	2,392	2,233
Harrellsville town	110	.....
Manney Neck township	1,628	1,482
Murfreesboro township, including Murfreesboro town.	2,417	2,152
Murfreesboro town	674	645
St. John township, incl. Union town	4,184	3,300
Union town	102	95
Winton township, incl. Winton town	3,230	2,676
Winton town	419	253
HYDE COUNTY	8,903	7,765
Currituck township	2,274	2,055
Fairfield township	1,321	1,089
Lake Landing township	3,434	3,043
Ocracoke township	466	400
Swan Quarter township	1,408	1,178
IREDELL COUNTY	25,462	22,675
Barringer township	1,399	1,290
Bethany township	893	810
Chambersburg township	1,454	1,305
Coddle Creek township, incl. Mooresville town.	2,576	2,350
Mooresville town	886	508
Concord township	1,338	1,235
Cool Springs township	789	822
Davidson township	2,302	2,292
Eagle Mills township	1,080	1,151
Fallstown township	1,530	1,191
New Hope township	1,099	934
Olin township	1,142	1,084
Sharpesburg township	1,316	1,134
Shiloh township	2,121	1,860
Statesville township, incl. Statesville city	4,146	2,967
Statesville city	2,318	1,062
Turnersburg township	1,005	1,030
Union Grove township	1,272	1,220
JACKSON COUNTY	9,512	7,343
Barker Creek township	535	483
Canada township	605	382
JACKSON COUNTY—Continued.		
Caney Fork township	731	590
Cashier Valley township	484	426
Cullowhee township	853	713
Dillsboro township (b)	584	.....
Hamburg township	842	588
Qualla township	1,085	967
River township	476	367
Savannah township	889	694
Scott Creek township	775	621
Sylva township (b)	797	.....
Webster township, incl. Webster town	856	1,512
Webster town	209	107
JOHNSTON COUNTY	27,239	23,461
Bentonsville township	1,004	1,076
Beulah township, including Kenly town	1,998	1,481
Kenly town	137	.....
Boon Hill township, incl. Princeton town	2,650	2,283
Princeton town	248	.....
Clayton township (c), incl. Clayton town	2,654	2,645
Clayton town	478	352
Cleveland township (d)	1,160	.....
Elevation township, incl. Benson town	2,411	1,890
Benson town	191	.....
Ingram township, incl. Four Oaks town	2,053	1,755
Four Oaks town	62	.....
Meadow township	2,088	1,727
O'Neal township	2,276	1,932
Pleasant Grove township (e)	1,393	1,850
Selma township, including Pine Level and Selma towns.	2,322	1,821
Pine Level town	264	219
Selma town	527	256
Smithfield township (c), including Smithfield town.	2,862	3,522
Smithfield town	550	485
Wilder township	1,464	1,479
Wilson Mills township (f)	904	.....
JONES COUNTY	7,403	7,491
Township 1. White Oak	978	961
Township 2. Polloksville, including Polloksville town.	2,259	2,228
Polloksville town	143	53
Township 3. Trenton, incl. Trenton vill	1,210	1,173
Trenton village	207	149
Township 4. Cypress Creek	698	700
Township 5. Tuckahoe	754	675
Township 6. Beaver Creek	1,504	1,754
LENOIR COUNTY	14,879	15,344
Contentnea Neck township	1,569	1,453
Falling Creek township	1,161	1,443
Kinston township, incl. Kinston town	2,985	2,778
Kinston town	1,726	1,216
Lenoir Institute township	886	1,087
Mosely Hall township, incl. Lagrange tn	2,471	2,446
Lagrange town	775	522
Neuse township (g)	822	.....
Pink Hill township	857	767
Sand Hill township	711	593
Southwest township (g)	528	.....
Trent township	1,130	949
Vance township	894	1,196
Woodington township (h)	865	2,632
LINCOLN COUNTY	12,586	11,061
Catawba Springs township, incl. Denver village.	3,058	3,088
Denver village	185	148
Howard Creek township	2,538	1,986
Ironton township	2,084	1,888

a Formerly Pigeon Valley.
b Organized since 1880.
c Parts taken to form Cleveland and Wilson Mills townships in 1887.
d Organized from parts of Clayton, Pleasant Grove, and Smithfield townships in 1887.
e Part taken to form Cleveland township in 1887.
f Organized from parts of Clayton and Smithfield townships in 1887.
g Organized from part of Woodington township since 1880.
h Parts taken to form Neuse and Southwest townships since 1880.

TABLE 3.—AGGREGATE POPULATION BY MINOR CIVIL DIVISIONS—Continued.

NORTH CAROLINA—Continued.

MINOR CIVIL DIVISIONS.	1890	1880
LINCOLN COUNTY—Continued.		
Lincolnton township, including Lincolnton town.	2,950	2,698
Lincolnton town	957	708
North Brook township	1,956	1,401
MCDOWELL COUNTY	10,939	9,836
Brackett township (a)	489	461
Broad River township	694	577
Crooked Creek township	879	749
Dysartsville township	1,105	1,215
Finley township	843	845
Higgins township	484	406
Marion township, including Marion town.	2,919	2,312
Marion town	799	372
Montford Cove township	940	798
North Cove township	1,178	990
Old Fort township, incl. Old Fort town	1,408	1,483
Old Fort town	249	.....
MACON COUNTY	10,102	8,064
Burningtown township	682	597
Cartoogechaye township	819	584
Cowee township	1,263	1,066
Ellijay township	812	689
Franklin township, incl. Franklin town	2,249	1,840
Franklin town	281	207
Highlands township (b), including Highlands town.	788	436
Highlands town	233	82
Millshoal township	699	671
Nantahala township	1,124	855
Smith Bridge township	1,123	890
Sugar Fork township	543	436
MADISON COUNTY	17,805	12,810
Big Laurel township	541	428
Big Pine Creek township (c)	801	738
Bull Creek township (d)	1,954	2,212
Grapevine township (e)	1,118	.....
Hot Springs township (f), including Hot Springs town.	1,496	1,169
Hot Springs town	695	.....
Little Pine Creek township (g)	870	.....
Marshall township, incl. Marshall town	3,841	2,585
Marshall town	203	175
Meadow Fork of Spring Creek township (g)	812	.....
Middle Fork of Ivy township	1,565	1,197
Sandy Mush township	788	614
Shelton Laurel township	1,283	979
Spring Creek township	1,177	1,604
Upper Laurel township	705	663
West Fork of Ivy township	854	621
MARTIN COUNTY	15,221	13,140
Beargrass township	764	756
Cross Roads township	1,052	1,377
Goose Nest township	2,206	2,164
Griffin township	847	750
Hamilton township, incl. Hamilton town	2,247	1,933
Hamilton town	781	369
Jamesville township, incl. Jamesville tn	2,200	1,699
Jamesville town	346	299
Poplar Point township (g)	880	.....
Robersonville township, including Robersonville town.	1,904	1,346
Robersonville town	228	148
Williamston township, including Williamston town.	2,279	2,109
Williamston town	751	482
Williams township	842	1,006

a Formerly Jamestown.
b Formerly Blue Ridge.
c Formerly Pine Creek.
d Part taken to form Grapevine township since 1880.
e Organized from part of Bull Creek township since 1880.
f Formerly Warm Springs.

MINOR CIVIL DIVISIONS.	1890	1880
MECKLENBURG COUNTY	42,673	34,175
Township 1. Charlotte, including Charlotte city.	15 304	10,547
Charlotte city	11,557	7,094
Ward 1 3,112		
Ward 2 2,495		
Ward 3 3,142		
Ward 4 2,808		
Township 2. Berryhill	1,756	1,626
Township 3. Steele Creek	2,152	2,022
Township 4. Sharon	2,160	2,048
Township 5. Providence	2,499	2,189
Township 6. Clear Creek	1,786	1,350
Township 7. Crab Orchard	2,970	2,223
Township 8. Mallard Creek	1,972	2,115
Township 9. Dewese (h), including Davidson College town.	1,197	1,915
Davidson College town	481	391
Township 10. Lemley (h)	1,741	1,492
Township 11. Long Creek	1,925	1,915
Township 12. Paw Creek	1,938	1,739
Township 13. Morning Star, including Matthews town.	2,184	1,593
Matthews town	335	191
Township 14. Pineville, including Pineville town (i).	1,340	1,401
Township 15. Huntersville (j), including Huntersville town.	1,749	.....
Huntersville town	431	.....
MITCHELL COUNTY	12,807	9,435
Bakersville township, including Bakersville town (i).	2,642	2,469
Cranberry township (g), including Elk Park village.	1,842	.....
Elk Park village	313	.....
Grassy Creek township	1,196	1,087
Harrell township	1,388	1,053
Hollow Poplar township	921	749
Linville township	1,410	1,186
Little Rock Creek township	402	388
Red Hill township	701	633
Snow Creek township	1,069	765
Toe River township	1,236	1,105
MONTGOMERY COUNTY	11,239	9,374
Cheek Creek township	824	989
Eldorado township	1,220	1,040
Hill township	878	667
Hollingsworth township	915	495
Little River township	653	532
Mount Gilead township	2,322	2,119
Ophir township	586	501
Peedee township	838	742
Rocky Springs township	863	758
Troy township, including Troy town (i)	1,389	855
Uwharrie township	751	676
MOORE COUNTY	20,479	16,821
Township 1. Carthage, incl. Carthage tn.	2,719	2,336
Carthage town	485	366
Township 2. Bensalem	1,884	1,310
Township 3. Shuffield	1,818	1,689
Township 4. Ritter	1,372	1,761
Township 5. Pocket	1,306	1,939
Township 6. Jonesboro (k), including Jonesboro town.	1,433	2,948
Jonesboro town	541	372
Township 7. Greenwood, including Cameron town.	2,153	2,001
Cameron town	236	117

g Organized since 1880.
h Part taken to form township 15 since 1880.
i Not separately returned.
j Organized from parts of townships 9 and 10 since 1880.
k Part taken to form township 13 since 1880.

TABLE 3.—AGGREGATE POPULATION BY MINOR CIVIL DIVISIONS—Continued.

NORTH CAROLINA—Continued.

MINOR CIVIL DIVISIONS.	1890	1880
MOORE COUNTY—Continued.		
Township 8, McNeill, incl. Manly vill.	1,396	1,213
Manly village	192	161
Township 9, Sand Hills, including Aberdeen and Keyser villages.	1,526	837
Aberdeen village	227	.....
Keyser village	205	.....
Township 10, Mineral Springs	1,561	787
Township 11, Cape Fear (a)	1,058	.....
Township 12, Deep River (a)	898	.....
Township 13, Sanford (b), incl. Sanford tn.	1,355	.....
Sanford town	367	236
NASH COUNTY	20,707	17,731
Bailey township	1,244	1,124
Castalia township, incl. Castalia town	1,202	866
Castalia town	159	133
Cooper township	1,648	1,683
Ferrell township	1,590	1,202
Griffin township	1,967	1,367
Jackson township	1,411	1,290
Manning township, incl. Spring Hope tn.	2,522	1,785
Spring Hope town	248	.....
Nashville township, incl. Nashville town	2,225	1,548
Nashville town	401	212
Rocky Mount township, including part of Rocky Mount town.	1,981	1,702
Rocky Mount town (part of)	489	350
Total for Rocky Mount town, in township 12, Edgecombe county, and Rocky Mount township, Nash county.	816	552
Stony Creek township	1,745	1,897
Whitaker township	3,172	3,267
NEW HANOVER COUNTY	24,026	21,376
Cape Fear township	1,166	1,293
Federal Point township	440	441
Harnett township	1,734	1,665
Masonboro township	630	627
Wilmington township, coextensive with Wilmington city.	20,056	17,350
Wilmington city:		
Ward 1 8,138		
Ward 2 1,930		
Ward 3 2,345		
Ward 4 2,221		
Ward 5 5,422		
NORTHAMPTON COUNTY	21,242	20,032
Gaston township	2,987	3,088
Jackson township, incl. Jackson town	1,318	745
Jackson town	750	255
Kirby township	2,924	2,722
Oconeechee township	2,229	2,446
Rich Square township, including Rich Square and Woodland towns.	4,125	3,619
Rich Square town	643	63
Woodland town	247	.....
Roanoke township	2,576	2,275
Seaboard township, incl. Seaboard town	2,467	2,595
Seaboard town	201	167
Wiccacanee township, including Margaretsville town.	2,616	2,542
Margaretsville town	63	.....
ONSLOW COUNTY	10,303	9,829
Jacksonville township, including Jacksonville village.	1,865	1,845
Jacksonville village	170	94
Richlands township, including Richlands village.	2,758	2,630
Richlands village	198	.....
Stump Sound township	2,058	2,095
Swansboro township, including Swansboro town.	1,866	1,597
Swansboro town	233	128
White Oak township	1,756	1,662

MINOR CIVIL DIVISIONS.	1890	1880
ORANGE COUNTY (c)	14,948	23,698
Bingham township	1,965	1,901
Cedar Grove township	2,549	2,093
Chapel Hill township, including Chapel Hill town.	4,070	3,124
Chapel Hill town	1,017	831
Hillsboro township, incl. Hillsboro town.	4,160	4,095
Hillsboro town	662	781
Little River township	2,204	2,178
PAMLICO COUNTY	7,146	6,323
Township 1	1,415	1,323
Township 2, including Stonewall town	1,658	1,748
Stonewall town	196	209
Township 3, including Bayboro and Vandemere towns.	1,863	1,819
Bayboro town	252	.....
Vandemere town	90	.....
Township 4	820	634
Township 5	1,390	799
PASQUOTANK COUNTY	10,748	10,369
Elizabeth township, incl. Elizabeth town.	3,968	2,721
Elizabeth town	3,251	2,315
Mount Hermon township	1,246	1,471
Newland township	1,467	1,518
Nixonton township	1,818	1,996
Providence township	675	783
Salem township	1,574	1,880
PENDER COUNTY	12,514	12,468
Burgaw township (d), incl. Burgaw vill.	1,164	959
Burgaw village	366	184
Caintuck township	814	891
Caswell township, including Point Caswell village.	999	1,150
Point Caswell village	127	.....
Columbia township	1,600	1,559
Grady township (a)	613	.....
Holly township	1,232	1,189
Long Creek township (e), including Lillington village.	1,080	1,392
Lillington village	80	98
Rocky Point township	1,586	1,830
Topsail township (f)	1,612	1,705
Union township, incl. Willard village	1,814	1,793
Willard village	34	.....
PERQUIMANS COUNTY	9,293	9,466
Belvidere township	2,596	2,628
Bethel township	1,580	1,653
Hertford township, incl. Hertford town.	1,499	1,416
Hertford town	733	661
New Hope township	1,928	2,221
Parksville township	1,690	1,548
PERSON COUNTY	15,151	13,719
Allensville township	1,711	1,389
Bushy Fork township	1,703	1,748
Cunningham township	1,390	1,331
Flat River township	1,257	1,295
Holloway township	1,734	1,653
Mount Tirzah township	1,617	1,377
Olive Hill township	1,610	1,611
Roxboro township, incl. Roxboro town	2,626	1,939
Roxboro town	421	483
Woodsdale township	1,503	1,376
PITT COUNTY	25,519	21,794
Beaverdam township (a)	1,068	.....
Belvoir townsbip (g)	1,340	2,593

a Organized since 1880.
b Organized from part of township 6 since 1880.
c Durham, Lebanon, Mangum, and Patterson townships (population 10,307 in 1880) taken to form Durham county in 1881.
d Formerly Holden.
e Formerly Lincoln.
f Formerly Grant.
g Part taken to form Bethel township since 1880.

TABLE 3.—AGGREGATE POPULATION BY MINOR CIVIL DIVISIONS—Continued.

NORTH CAROLINA—Continued.

MINOR CIVIL DIVISIONS.	1890	1880
PITT COUNTY—Continued.		
Bethel township (a), incl. Bethel town	2,068	.....
Bethel town	377	127
Carolina township (b), including Keelsville town (c).	1,324	.....
Chicod township (d)	3,089	2,523
Contentnea township, including part of Grifton town.	2,812	2,069
Grifton town (part of)	107	.....
Total for Grifton town, in Contentnea and Swift Creek townships.	121	.....
Falkland township, incl. Falkland village.	1,759	1,937
Falkland village	61	.....
Farmville township, including Farmville and Marlboro villages.	1,981	2,497
Farmville village	140	111
Marlboro village	92	79
Greenville township, incl. Greenville tn.	5,679	4,647
Greenville town	1,937	912
Pactolus township, incl. Pactolus town.	1,768	2,898
Pactolus town	105	.....
Swift Creek township, including Centerville village and part of Grifton town.	2,631	2,630
Centerville village	50	.....
Grifton town (part of)	14	.....
POLK COUNTY	5,902	5,062
Columbus township	1,035	838
Cooper Gap township	969	884
Greens Creek township	1,432	1,227
Tryon township, incl. Tryon village (c)	1,310	994
White Oak township	1,156	1,119
RANDOLPH COUNTY	25,195	20,836
Ashboro township, incl. Ashboro town	1,079	708
Ashboro town	510	299
Back Creek township	1,281	1,188
Brower township	1,076	1,047
Cedar Grove township	1,095	1,501
Columbia township, including Ramseur town (c).	1,854	1,495
Concord township	1,332	1,296
Franklinsville township, incl. Franklinsville town (c).	1,978	944
Grant township	980	865
Liberty township, incl. Liberty town	1,410	1,035
Liberty town	366	.....
New Hope township	1,180	1,068
Newmarket township	1,347	1,222
Pleasant Grove township	1,537	1,379
Providence township (e)	1,040	930
Randleman township, including Randleman and Worthville towns.	2,527	1,383
Randleman town	1,754	1,027
Worthville town	328	.....
Richland township	953	842
Tabernacle township	1,711	1,602
Trinity township, including Archdale and Trinity villages.	1,873	1,518
Archdale village (f)	224	131
Trinity village	380	240
Union township	942	813
RICHMOND COUNTY	23,948	18,245
Beaverdam township	1,062	590
Black Jack township	1,504	1,388
Laurel Hill township	3,411	2,487
Marks Creek township (g)	1,416	.....
Mineral Springs township	1,266	1,159
Rockingham township (h), incl. Great Falls village.	3,374	2,482
Great Falls village	240	.....
Steele township	2,123	2,303
Stewartsville township, including Laurinburg town.	4,824	3,552
Laurinburg town	1,357	908
Williamson township (h)	2,670	2,412
Wolfpit township (h)	2,298	1,872

MINOR CIVIL DIVISIONS.	1890	1880
ROBESON COUNTY	31,483	23,880
Alfordsville township	2,206	1,571
Back Swamp township	1,730	1,420
Blue Springs township	1,784	1,406
Britt township	1,607	1,451
Howellsville township	1,410	1,240
Lumber Bridge township	2,110	1,356
Lumberton township, incl. Lumberton tn.	2,420	1,849
Lumberton town	584	533
Philadelphus township (i), including Pates town (c).	1,915	1,875
Red Springs township (b), including Red Springs town (c).	1,472	.....
St. Paul township	2,066	1,622
Shoeheel township, incl. Maxton town	2,682	1,661
Maxton town (j)	694	214
Smith township	2,129	2,244
Sterling Mills township	1,561	1,313
Thompson township, incl. Rowland town.	3,750	2,734
Rowland town	72	.....
White House township	1,729	1,428
Wishart township	912	710
ROCKINGHAM COUNTY	25,363	21,744
Huntsville township	1,533	1,297
Leaksville township, including Leaksville Cotton Mills and Leaksville villages.	2,965	2,354
Leaksville Cotton Mills village	315	.....
Leaksville village	726	582
Madison township, incl. Madison village.	1,952	1,851
Madison village	450	361
Mayo township, incl. Stoneville village	2,460	2,409
Stoneville village	115	100
New Bethel township	2,061	1,795
Ruffin township (k)	3,938	3,706
Simpsonville township	2,268	1,833
Wentworth township	2,622	2,488
Williamsburg township, including Reidsville town.	5,564	4,011
Reidsville town	2,969	1,316
ROWAN COUNTY	24,123	19,965
Atwell township, incl. Enochville vill. (c)	2,198	2,641
China Grove township (b), including China Grove village.	1,654	.....
China Grove village	174	26
Franklin township	1,729	1,820
Gold Hill township, incl. Gold Hill village.	1,393	1,184
Gold Hill village	335	348
Litaker township	1,452	1,944
Locke township	1,262	1,303
Morgan township	1,265	1,180
Mount Ulla township	1,389	1,803
Providence township	1,864	1,585
Salisbury township, incl. Salisbury city	6,411	4,085
Salisbury city	4,418	2,723
East ward	947	
North ward	1,139	
South ward	1,468	
West ward	864	
Scotch Irish township, including Cleveland village (c).	1,611	1,605
Steele township (b)	951	.....
Unity township	944	815
RUTHERFORD COUNTY	18,770	15,198
Camp Creek township	1,462	1,281
Chimney Rock township	1,439	1,336
Colfax township, incl. Ellenboro town (c)	2,135	1,537
Cool Spring township, incl. Forest town	1,980	1,440
Forest town (l)	419	110
Duncan Creek township	812	750
Golden Valley township	1,094	1,013
Green Hill township	1,399	1,372
High Shoal township, including Henrietta town (c).	2,094	1,164
Logan Store township	1,797	1,631
Morgan township	836	713

a Organized from part of Belvoir township since 1880.
b Organized since 1880.
c Not separately returned.
d Given as Chicoa in 1880.
e Formerly New Salem.
f Formerly Bush Hill.
g Organized from parts of Rockingham, Williamson, and Wolfpit townships since 1880.
h Part taken to form Marks Creek township since 1880.
i Formerly Burnt Swamp.
j Formerly Shoeheel.
k Formerly Oregonville.
l Formerly Burnt Chimney.

TABLE 3.—AGGREGATE POPULATION BY MINOR CIVIL DIVISIONS—Continued.

NORTH CAROLINA—Continued.

MINOR CIVIL DIVISIONS.	1890	1880
RUTHERFORD COUNTY—Continued.		
Rutherfordton township, including Rutherfordton town (a).	1,904	1,243
Sulphur Springs township	1,287	1,188
Union township	531	530
SAMPSON COUNTY	25,096	22,894
Dismal township	1,337	1,272
Franklin township	1,880	1,774
Hall township	1,338	1,248
Honeycutt township	2,141	1,691
Lisbon township, incl. Ingold village	1,762	1,590
Ingold village	78	.....
Little Coharie township	1,904	1,481
McDaniel township	1,078	1,086
Mingo township	2,281	1,623
Newton Grove township (b), including Newton Grove village.	1,242	.....
Newton Grove village	63	61
North Clinton township (c), including part of Clinton town.	2,029	.....
Clinton town (part of)	503	.....
Total for Clinton town, in North and South Clinton townships.	839	620
Piney Grove township	2,401	2,559
South Clinton township (c), including part of Clinton town.	1,659	.....
Clinton town (part of)	336	.....
Taylor Bridge township	1,557	1,706
Turkey township	1,267	1,396
Westbrook township (d)	1,220	2,027
STANLY COUNTY	12,136	10,505
Albemarle township, incl. Albemarle tn.	2,233	1,802
Albemarle town	248	.....
Almonds township	1,127	924
Big Lick township, incl. Big Lick town.	1,688	1,714
Big Lick town	69	99
Center township, incl. Norwood town	1,668	1,473
Norwood town	159	.....
Furr township	1,660	1,386
Harris township, including Bilesville and Palmersville villages.	1,413	1,190
Bilesville village	317	.....
Palmersville village	317	.....
Ridenhour township	999	875
Tyson township	1,348	1,141
STOKES COUNTY	17,199	15,353
Beaver Island township	1,534	1,409
Meadow township, including Germanton village (a).	3,274	2,659
Peters Creek township	2,034	1,906
Quaker Gap township	3,001	2,681
Sauratown township, including Walnut Cove village.	1,994	1,816
Walnut Cove village	320	.....
Snow Creek township	2,313	2,375
Yadkin township	3,049	2,507
SURRY COUNTY	19,281	15,302
Bryan township	1,534	1,295
Dobson township	1,963	1,747
Eldora township	1,102	1,087
Franklin township	1,087	899
Hotel township, including Elkin town	1,120	803
Elkin town	288	137
Marsh township	902	813
Mount Airy township, including Mount Airy town.	4,385	2,893
Mount Airy town	1,768	519

MINOR CIVIL DIVISIONS.	1890	1880
SURRY COUNTY—Continued.		
Pilot township	2,322	1,967
Rockford township	1,021	1,144
Siloam township (e)	713	.....
Stewart Creek township	1,375	1,159
Westfield township	1,757	1,495
SWAIN COUNTY	6,577	3,784
Charleston township, incl. Bryson vill. (f)	2,669	1,352
Forney Creek township	926	562
Nantahala township	1,615	1,003
Oconaluftee township	1,367	867
TRANSYLVANIA COUNTY	5,881	5,340
Boyd township	804	639
Brevard township (g), incl. Brevard town.	1,439	1,256
Brevard town	327	223
Cathey Creek township	697	723
Dunn Rock township	588	578
Eastatoe township	626	663
Gloucester township	527	377
Hoghack township	452	309
Little River township	748	795
TYRRELL COUNTY	4,225	4,545
Alligator township	767	917
Columbia township, incl. Columbia town	1,474	1,302
Columbia town	209	166
Gum Neck township	960	1,129
Scuppernong township	874	1,017
South Fork township	150	180
UNION COUNTY	21,259	18,056
Buford township	2,551	2,022
Goose Creek township	2,468	2,915
Jackson township	2,202	1,530
Laue Creek township, including Griffinsville town (a).	2,558	2,508
Monroe township, incl. Monroe town	4,876	4,051
Monroe town	1,866	1,564
New Salem township	2,547	2,511
Sandy Ridge township	2,500	2,519
Vance township (e)	1,557	.....
VANCE COUNTY (h)	17,581	.....
Dabney township, incl. Dabney village	1,103	.....
Dabney village	74	.....
Henderson township (i), including Henderson town.	6,052	4,696
Henderson town	4,191	1,421
Kittrell township (i), incl. Kittrell town.	3,066	2,836
Kittrell town	317	.....
Middleburg township, including Middleburg town (a).	1,970	.....
Nutbush township (j)	654	.....
Sandy Creek township (j)	1,799	.....
Townsville township (i)	1,267	2,007
Williamsboro township, including Williamsboro town.	1,670	.....
Williamsboro town	134	176
WAKE COUNTY (k)	49,207	47,939
Barton Creek township	1,543	1,539
Buckhorn township (l)	1,022	1,910
Cary township, including Cary village	1,334	1,380
Cary village	423	316

a Not separately returned.
b Organized from part of Westbrook township since 1880.
c Clinton township (population 3,441 in 1880) formed into North and South Clinton townships since 1880.
d Part taken to form Newton Grove township since 1880.
e Organized since 1880.
f Formerly Charleston; not separately returned.
g Formerly Davidson River.
h Organized from parts of Franklin, Granville, and Warren counties in 1881.
i Formerly in Granville county.
j Formerly part of township of same name in Warren county.
k Parts of Cedar Fork and Oak Grove townships taken to form Durham county in 1881.
l Part taken to form Holly Springs township since 1880.

TABLE 3.—AGGREGATE POPULATION BY MINOR CIVIL DIVISIONS—Continued.

NORTH CAROLINA—Continued.

MINOR CIVIL DIVISIONS.	1890	1880
WAKE COUNTY—Continued.		
Cedar Fork township (a), including Morrisville village.	1,168	1,715
Morrisville village	149	165
Holly Springs township (b), including Holly Springs village.	1,733	.....
Holly Springs village	218	.....
House Creek township	2,226	2,304
Little River township	2,137	2,056
Marks Creek township	1,924	2,043
Middle Creek township (c)	1,513	2,087
Neuse River township	1,372	1,409
New Light township	1,979	1,295
Oak Grove township (a)	1,100	2,591
Panther Branch township	1,607	1,462
Raleigh township, including Raleigh city.	16,784	13,843
Raleigh city	12,678	9,265
Ward 1 2,108		
Ward 2 3,289		
Ward 3 678		
Ward 4 2,300		
Ward 5 4,303		
St. Mary township	2,680	2,944
St. Matthew township	1,912	1,878
Swift Creek township	1,928	1,726
Wake Forest township, including Rolesville village and Wake Forest College town.	3,402	3,809
Rolesville village	150	115
Wake Forest College town	853	456
White Oak township, incl. Apex village	1,843	1,948
Apex village	269	228
WARREN COUNTY (d)	19,360	22,619
Fishing Creek township	1,499	1,482
Fork township	1,191	1,187
Hawtree township	1,656	1,649
Judkins township	1,716	1,658
Nutbush township (d)	1,639	3,072
River township (e), including part of Littleton town.	1,336	1,417
Littleton town (part of)	206	39
Total for Littleton town, in Littleton township, Halifax county, and River township, Warren county.	534	113
Roanoke township (f)	496	.....
Sandy Creek township (d)	1,414	3,489
Shocco township	1,354	1,619
Sixpound township, incl. Macon town (g)	1,887	2,127
Smith Creek township	1,120	1,303
Warrenton township, including Warrenton town.	4,052	3,616
Warrenton town	740	816
WASHINGTON COUNTY	10,200	8,928
Lee Mills township, incl. Roper village	2,858	2,218
Roper village	423	.....
Plymouth township, incl. Plymouth town.	3,900	3,399
Plymouth town	1,212	836
Scuppernong township, incl. Creswell tn.	2,279	2,253
Creswell town	202	145
Skinnersville township	1,163	1,058
WATAUGA COUNTY	10,611	8,160
Bald Mountain township	376	310
Beaverdam township	877	648
Blowing Rock township, including Blowing Rock village (g).	602	339
Blue Ridge township	629	433
Boone township, including Boone town	1,471	1,289
Boone town	144	167
Cove Creek township	1,632	1,211
Elk township	424	328
Laurel Creek township	1,095	887
Meat Camp township	720	629
Shawneehaw township	791	463
Stony Fork township	766	664
Watauga township	1,228	959

a Part taken to form Durham county in 1881.
b Organized from parts of Buckhorn and Middle Creek townships since 1880.
c Part taken to form Holly Springs township since 1880.
d Parts of Nutbush and Sandy Creek townships taken to form Vance county in 1881.
e Part taken to form Roanoke township since 1880.

MINOR CIVIL DIVISIONS.	1890	1880
WAYNE COUNTY	26,100	24,951
Brogden township, incl. Mount Olive tn.	3,725	3,632
Mount Olive town	393	.....
Fork township	1,603	1,656
Goldsboro township, incl. Goldsboro city.	6,175	4,940
Goldsboro city	4,017	3,286
Ward 1 1,043		
Ward 2 658		
Ward 3 478		
Ward 4 1,160		
Ward 5 678		
Grantham township	1,852	1,939
Great Swamp township	1,096	1,022
Indian Springs township, incl. Whitehall town (g).	1,688	1,753
Nahunta township, including Fremont and Saulston (g) towns.	3,243	2,769
Fremont town	377	246
New Hope township	2,049	2,082
Pikeville township	2,022	2,155
Saulston township	1,149	1,511
Stony Creek township	1,498	1,492
WILKES COUNTY	22,675	19,181
Antioch township	818	675
Beaver Creek township	994	973
Brushy Mountain township	740	684
Edwards township	2,245	1,906
Elk township	1,204	894
Jobs Cabin township	856	706
Lewis Fork township	1,122	907
Lovelace township	814	756
Moravian Falls township (h)	1,196	.....
Mulberry township	1,398	1,457
Newcastle township	1,125	1,039
Reddies River township	1,625	1,257
Rock Creek township	1,246	1,071
Somers township	1,037	883
Trap Hill township	1,949	1,653
Union township	1,115	900
Walnut Grove township	1,293	1,170
Wilkesboro township (i), incl. Wilkesboro town.	1,898	1,677
Wilkesboro town	336	200
WILSON COUNTY	18,644	16,064
Black Creek township, including Black Creek town.	1,856	1,700
Black Creek town	191	129
Cross Roads township, including Lucama town (g).	1,402	991
Gardner township	1,617	1,469
Old Fields township	1,660	1,612
Saratoga township, incl. Saratoga town	1,483	1,434
Saratoga town	102	81
Springhill township	1,423	935
Stantonsburg township	904	1,152
Taylor township	863	782
Toisnot township, incl. Toisnot town	2,533	2,017
Toisnot town	482	313
Wilson township, including Wilson town.	4,903	3,972
Wilson town	2,126	1,475
YADKIN COUNTY	13,790	12,420
Booneville township	1,391	1,183
Buck Shoal township	1,495	1,466
Deep Creek township	1,491	1,259
East Bend township, including East Bend village (g).	1,854	1,530
Fall Creek township	1,755	1,525
Forbush township	1,565	1,414
Knob township, incl. Jonesville vill. (g)	1,619	1,615
Liberty township, incl. Yadkinville vill.	2,078	1,847
Yadkinville village	175	129
Little Yadkin township	542	581

f Organized from part of River township since 1880.
g Not separately returned.
h Organized from part of Wilkesboro township since 1880.
i Part taken to form Moravian Falls township since 1880; Fishing Creek township (population 573 in 1880) annexed since 1880.

TABLE 3.—AGGREGATE POPULATION BY MINOR CIVIL DIVISIONS—Continued.

NORTH CAROLINA—Continued.

MINOR CIVIL DIVISIONS.	1890	1880
YANCEY COUNTY	9,490	7,694
Brush Creek township	440	395
Burnsville township	969	709
Caney River township (a)	1,210	1,858
Crabtree township	924	746
Egypt township	1,082	825
YANCEY COUNTY—Continued.		
Green Mountain township	670	564
Jacks Creek township	1,026	903
Pensacola township	570	517
Price Creek township (b)	1,063	.....
Ramseytown township	927	675
South Toe township	609	502

a Part taken to form Price Creek township since 1880. b Organized from part of Caney River township since 1880.

NORTH DAKOTA.

MINOR CIVIL DIVISIONS.	1890	1880
BARNES COUNTY	7,045	1,585
Binghamton township	135	.....
Dazey township	157	.....
Edna township	108	.....
Minnie Lake township	130	.....
Norman township	278	.....
Oakville township	320	.....
Oriska township	201	.....
Pierce township	126	.....
Raritan township	166	.....
Thordenskjold township	260	.....
Township 137, range 59	160	.....
Township 137, range 60	94	.....
Township 137, range 61	40	.....
Township 138, range 58	214	.....
Township 138, range 59	154	.....
Township 138, range 60	93	.....
Township 138, range 61	98	.....
Township 139, range 56	133	.....
Township 139, range 57	147	.....
Township 139, range 58	146	.....
Township 139, range 59	198	.....
Township 139, range 60	98	.....
Township 139, range 61	106	.....
Township 140, range 57	132	.....
Township 140, range 59	253	.....
Township 140, range 60, incl. Sanborn vill.	411	.....
Sanborn village	227	.....
Township 140, range 61	80	.....
Township 141, range 56	37	.....
Township 141, range 57	115	.....
Township 141, range 58	212	.....
Township 141, range 59	128	.....
Township 141, range 60	78	.....
Township 141, range 61	56	.....
Township 142, range 57	82	.....
Township 142, range 58	121	.....
Township 142, range 59	85	.....
Township 143, range 56	129	.....
Township 143, range 57	71	.....
Township 143, range 58	67	.....
Township 143, range 60	67	.....
Uxbridge township	75	.....
Valley township, including Valley village	1,284	.....
Valley village	1,089	302
BENSON COUNTY (a)	2,460	.....
Antelope township (school)	154	.....
Benson township (school)	23	.....
Leeds township	258	.....
Minnewaukon township (school)	517	.....
Normania township	220	.....
Riggin township	130	.....
Totten township (school), including Fort Totten village.	216	.....
Fort Totten village	206	.....
Township 151, range 67	68	.....
Township 153, range 66	84	.....
Township 154, range 68	81	.....
Township 154, range 69	8	.....
Township 155, range 68	124	.....
Township 155, range 69	32	.....
Township 156, range 67	109	.....
BENSON COUNTY—Continued.		
Township 156, range 70	52	.....
Township 156, range 71	26	.....
Viking township (school)	210	.....
York township	148	.....
BILLINGS COUNTY (b)	170	1,323
BOTTINEAU COUNTY (c)	2,893	.....
Bottineau town, in township 162, range 75, and township 162, range 76.	145	.....
Fidelity township (school)	427	.....
Lincoln township (school)	252	.....
Township 160, range 75	186	.....
Township 160, range 76	94	.....
Township 160, range 78	28	.....
Township 161, range 75	232	.....
Township 161, range 76	131	.....
Township 161, range 77	36	.....
Township 161, range 79	5	.....
Township 162, range 75, exclusive of part of Bottineau town.	397	.....
Township 162, range 76, exclusive of part of Bottineau town.	164	.....
Township 162, range 77	109	.....
Township 162, range 78	8	.....
Township 162, range 79	7	.....
Township 163, range 75	38	.....
Township 163, range 76	6	.....
Township 163, range 77	177	.....
Township 164, range 77	10	.....
Willow township (school)	441	.....
BOWMAN COUNTY (d)	6	.....
BUFORD COUNTY (e)	803	.....
Williston town	295	.....
BURLEIGH COUNTY	4,247	3,246
Apple Creek township	33	.....
Bismarck city	2,186	1,758
Ward 1	702	
Ward 2	623	
Ward 3	357	
Ward 4	504	
Bismarck township (school)	232	.....
Boyd township	39	.....
Burnt Creek township (school)	41	.....
Croft township (school)	27	.....
Eckland township	168	.....
Francis township (school)	63	.....
Gibbs township (school)	71	.....
Glencoe township (school)	34	.....
Glenview township	99	.....
Grass Lake township (school)	50	.....

a Organized from parts of De Smet and Ramsey counties in 1883.
b Part taken to form Bowman county in 1883; not returned by townships.
c Not returned in 1880.
d Formed from part of Billings county in 1883; not returned by townships.
e Formed from part of Wallette county in 1883; not returned by townships.

TABLE 3.—AGGREGATE POPULATION BY MINOR CIVIL DIVISIONS—Continued.

NORTH DAKOTA—Continued.

MINOR CIVIL DIVISIONS.	1890	1880
BURLEIGH COUNTY—Continued.		
Hay Creek township (school)	102	.....
Logan township	5	.....
Long Lake township (school)	17	.....
McKenzie township (school)	112	.....
Menoken township	134	.....
Morton township (school)	16	.....
Noughton township (school)	44	.....
Painted Woods township	117	.....
Poplar Grove township (school)	8	.....
Riverview township (school)	71	.....
Sibley township (school)	39	.....
Sterling township (school)	196	.....
Stewartsdale township (school)	68	.....
Telfer township	86	.....
Township 137, range 76	20	.....
Township 138, range 75	4	.....
Township 138, range 76	22	.....
Township 138, range 80	65	.....
Township 139, range 75	36	.....
Township 140, range 76	3	.....
Township 141, range 78	21	.....
Township 142, range 75	6	.....
Township 143, range 77	7	.....
Water township (school)	5	.....
CASS COUNTY	19,613	8,998
Addison township	272	.....
Amenia township	280	.....
Arthur township	129	.....
Ayr township	120	.....
Barnes township	270	.....
Berlin township	263	.....
Buffalo township, incl. Buffalo village	314	.....
Buffalo village	177	.....
Casselton township, incl. Casselton city	1,002	.....
Casselton city	840	361
Clifton township	99	.....
Cornell township	82	.....
Davenport township	437	.....
Dows township	79	.....
Durbin township	195	.....
Eldred township	182	.....
Elm River township	183	.....
Empire township	202	.....
Erie township	174	.....
Everest township	316	.....
Fargo city	5,664	2,693
Ward 1 857		
Ward 2 660		
Ward 3 370		
Ward 4 1,621		
Ward 5 1,173		
Ward 6 983		
Fargo township	102	.....
Gardner township	291	.....
Gill township	224	.....
Harmony township	144	.....
Harwood township	359	.....
Highland township	299	.....
Hill township	210	.....
Howes township	157	.....
Hunter township, incl. Hunter village	356	.....
Hunter village	194	.....
Kinyon township	310	.....
Lake township	89	.....
Leonard township	223	.....
Maple River township	338	.....
Mapleton township, incl. Mapleton village	310	.....
Mapleton village	119	.....
Noble township	227	.....
Norman township	734	.....
Page township	205	.....
Pleasant township	638	.....
Pontiac township	211	.....
Raymond township	283	.....
Reed township	337	.....
Rich township	130	.....
Rochester township	84	.....
Rush River township	223	.....
Stanley township	704	.....
Tower township, including Tower village	458	.....
Tower village	309	159

MINOR CIVIL DIVISIONS.	1890	1880
CASS COUNTY—Continued.		
Township 139, range 48	24	.....
Walburg township	355	.....
Warren township	296	.....
Watson township	168	.....
Webster township	250	.....
Wheatland township	386	.....
Wiser township	225	.....
CAVALIER COUNTY (*a*)	6,471	.....
Alma township	825	.....
Cypress township	271	.....
Fremont township	408	.....
Harvey township	448	.....
Hope township	842	.....
Langdon township, incl. Langdon city	642	.....
Langdon city	291	.....
Linden township	269	.....
Loam township	551	.....
Montrose township, incl. Milton village	897	.....
Milton village	202	.....
Moscow township	143	.....
Olga township	722	.....
Osnabrook township	283	.....
Perry township	85	.....
Not returned by townships	85	.....
CHURCH COUNTY (*b*)	74	.....
Township 148, range 80	2	.....
Township 150, range 79	10	.....
Township 151, range 75	3	.....
Township 151, range 76	9	.....
Township 151, range 80	7	.....
Township 152, range 74	8	.....
Township 152, range 76	19	.....
Township 152, range 79	10	.....
Township 152, range 80	6	.....
DICKEY COUNTY (*c*)	5,573	.....
Ada township	288	.....
Albion township	144	.....
Bear Creek township	195	.....
Elden township	132	.....
Ellendale city	761	.....
Elm township	171	.....
Hudson township	194	.....
James River Valley township	338	.....
Kentner township	113	.....
Kent township	107	.....
Keystone township	218	.....
Lovell township	481	.....
Merricourt township	139	.....
Norway township	291	.....
Oakes city	379	.....
Port Emma township	131	.....
Porter township	229	.....
Spring Valley township	297	.....
Township 129, range 63	166	.....
Valley township	74	.....
Van Meter township	149	.....
Whitestone township	243	.....
Wright township	96	.....
Yorktown township	237	.....
DUNN COUNTY (*d*)	159	.....
EDDY COUNTY (*e*)	1,377	.....
Township 148, range 66	111	.....
Township 148, range 67	81	.....
Township 149, range 64	161	.....
Township 149, range 66	224	.....
Township 149, range 67	67	.....
Township 150, range 66	144	.....
Township 150, range 67	118	.....
Not returned by townships	471	.....

a Not returned in 1880; part taken to form Towner county in 1883.

b Formed from parts of McHenry and Sheridan counties in 1887.

c Organized from part of Lamoure county in 1881.

d Formed from part of Howard county in 1883; not returned by townships.

e Organized from part of Foster county in 1885.

TABLE 3.—AGGREGATE POPULATION BY MINOR CIVIL DIVISIONS—Continued.

NORTH DAKOTA—Continued.

MINOR CIVIL DIVISIONS.	1890	1880
EMMONS COUNTY	1,971	38
Bakha township (school)	193	.....
Glencoe township (school)	65	.....
Selle township (school)	47	.....
Township 133, range 76	4	.....
Township 133, range 77	6	.....
Township 133, range 78	62	.....
Township 134, range 74	6	.....
Township 134, range 75	23	.....
Township 134, range 76	56	.....
Township 134, range 77	2	.....
Township 134, range 78	15	.....
Township 134, range 79	20	.....
Township 135, range 74	33	.....
Township 135, range 75	60	.....
Township 135, range 76	78	.....
Township 135, range 77	29	.....
Township 135, range 78	26	.....
Township 135, range 79	8	.....
Township 136, range 74	28	.....
Township 136, range 75	54	.....
Township 136, range 76	46	.....
Township 136, range 77	34	.....
Township 136, range 78	61	.....
Township 136, range 79	38	.....
Union township (school)	131	.....
Williamsport township (school)	126	.....
Winona township (school)	78	.....
Not returned by townships	642	.....
FLANNERY COUNTY (a)	72	.....
FOSTER COUNTY (b)	1,210	37
Beaucephalia township	44	.....
Birtsell township	132	.....
Carrington township	209	.....
Eastman township	23	.....
Estabrook township	86	.....
Glenfield township	72	.....
Jones township	66	.....
Larrabee township	69	.....
Melville township	228	.....
Nordmer township	58	.....
Pleasant Valley township	102	.....
Rose Hill township	53	.....
Wyard township	68	.....
GARFIELD COUNTY (c)	33	.....
GRAND FORKS COUNTY (d)	18,357	6,248
Agnes township	284	.....
Allendale township	372	.....
Americus township	554	.....
Arvilla township	259	.....
Avon township	330	.....
Bentru township	345	.....
Blooming township	442	.....
Brenna township	310	.....
Chester township	384	.....
Elkmount township	209	.....
Elm Grove towuship	265	.....
Fairfield township	139	.....
Falconer township	118	.....
Ferry township	471	.....
Gilby township	463	.....
Grace township	221	.....
Grand Forks township, including Grand Forks city.	5,245	.....
Grand Forks city	4,979	1,705
Ward 1 — 961		
Ward 2 — 637		
Ward 3 — 984		
Ward 4 — 699		
Ward 5 — 1,049		
Ward 6 — 649		
GRAND FORKS COUNTY—Continued.		
Harvey township	85	.....
Hegton township	191	.....
Inkster township, incl. part of Inkster vill.	411	.....
Inkster village (part of)	111	.....
Total for Inkster village, in Inkster and Strabane townships.	211	.....
Johnstown township	316	.....
Lakeville township	308	.....
Larimore township, incl. Larimore city	663	.....
Larimore city	553	.....
Levant township	187	.....
Lind township	337	.....
Logan township	102	.....
Loretta township	209	.....
Mekinock township	382	.....
Michigan township	369	.....
Moraine township	64	.....
Niagara township	236	.....
Northwood township, incl. Northwood tn.	828	.....
Northwood town	268	.....
Oakville township	247	.....
Oakwood township	157	.....
Pleasant View township	270	.....
Rye township	106	.....
Strabane township, including part of Inkster village.	428	.....
Inkster village (part of)	100	.....
Turtle River township	249	.....
Union township	382	.....
Walle township	750	.....
Washington township	459	.....
Wheatfield township	210	.....
GRIGGS COUNTY (e)	2,817	.....
Bald Hill township	183	.....
Bartley township	101	.....
Cooperstown township, including Cooperstown village.	488	.....
Cooperstown village	368	.....
Helena township	83	.....
Pilot Mound township	182	.....
Pleasant township	158	.....
Pleasant View township	71	.....
Romness township	185	.....
Sverdrup township	274	.....
Township 144, range 58	92	.....
Township 145, range 61	81	.....
Township 146, range 58	134	.....
Township 146, range 61	64	.....
Township 147, range 60	63	.....
Township 147, range 61	60	.....
Township 148, range 61	30	.....
Tyrol township	182	.....
Union township	115	.....
Wheatland township	173	.....
Willow township	98	.....
HETTINGER COUNTY (f)	81	.....
KIDDER COUNTY	1,211	89
Allen township	66	.....
Buckeye township	32	.....
Liberty township	33	.....
Manning township	54	.....
Pleasant Hill township	68	.....
Sibley township	170	.....
Township 139, range 70	28	.....
Township 139, range 71	63	.....
Township 140, range 70	7	.....
Township 140, range 72	66	.....
Township 140, range 74	9	.....
Township 141, range 70	13	.....
Township 141, range 72	28	.....
Township 141, range 73	9	.....
Township 141, range 74	1	.....
Township 142, range 70	3	.....

a Formed from part of Wallette county in 1883; not returned by townships.

b Parts taken to form Griggs county in 1881, Nelson county in 1883, and Eddy county in 1885; returned by school townships.

c Formed from part of Stevens county in 1885; not returned by townships.

d Parts taken to form Walsh county in 1881 and Nelson county in 1883.

e Organized from parts of Foster and Traill counties in 1881; part taken to form Steele county in 1883.

f Formed from part of Stark county in 1883; not returned by townships.

TABLE 3.—AGGREGATE POPULATION BY MINOR CIVIL DIVISIONS—Continued.

NORTH DAKOTA—Continued.

MINOR CIVIL DIVISIONS.	1890	1880
KIDDER COUNTY—Continued.		
Township 142, range 71	64	.....
Township 142, range 72	7	.....
Township 142, range 74	15	.....
Township 143, range 71	3	.....
Township 143, range 74	6	.....
Township 144, range 71	3	.....
Woodlawn township, incl. Steele city	263	.....
Steele city	133	.....
Not returned by townships	200	.....
LAMOURE COUNTY (*a*)	3,187	20
Banner township (school)	77	.....
Black Loam township (school)	148	.....
Cottonwood township (school), including Lamoure town.	361	.....
Lamoure town	309	.....
Gladstone township (school)	121	.....
Glenmore township (school)	62	.....
Golden Glen township	247	.....
Grand Rapids township	177	.....
Grandview township	108	.....
Henrietta township	59	.....
Kennison township (school)	107	.....
Lakeview township (school)	82	.....
Lamoure township (school)	173	.....
Litchville township	210	.....
Logan township (school)	20	.....
Nora township	86	.....
Norway township (school)	71	.....
Ovid township (school)	54	.....
Pomona View township (school)	47	.....
Prairie township (school)	208	.....
Ray township (school)	56	.....
Roscoe township	92	.....
Russell township (school)	38	.....
Saratoga township (school)	42	.....
Sheridan township (school)	87	.....
Swede township (school)	111	.....
Twin Lake township (school)	67	.....
Verona township (school)	165	.....
Wano township	64	.....
Willow Bank township	47	.....
LOGAN COUNTY (*b*)	597	.....
Township 133, range 67	55	.....
Township 133, range 68	8	.....
Township 133, range 71	42	.....
Township 133, range 73	51	.....
Township 134, range 67	19	.....
Township 134, range 69	47	.....
Township 134, range 70	17	.....
Township 134, range 71	22	.....
Township 134, range 72	27	.....
Township 134, range 73	36	.....
Township 134, range 74	13	.....
Township 135, range 67	2	.....
Township 135, range 69	1	.....
Township 135, range 72	76	.....
Township 135, range 73	12	.....
Township 136, range 70	147	.....
Township 136, range 71	20	.....
Township 136, range 72	2	.....
MCHENRY COUNTY (*c*)	1,584	.....
Township 153, range 77	19	.....
Township 153, range 78	27	.....
Township 153, range 79	85	.....
Township 153, range 80	98	.....
Township 154, range 77	41	.....
Township 154, range 78	116	.....
Township 154, range 79	27	.....
Township 155, range 77	140	.....
Township 155, range 78	4	.....
Township 155, range 79	7	.....
Township 155, range 80	24	.....
MCHENRY COUNTY—Continued.		
Township 156, range 75	107	.....
Township 156, range 76, incl. Towner vill.	312	.....
Towner village	211	.....
Township 156, range 77	25	.....
Township 156, range 78	1	.....
Township 157, range 75	60	.....
Township 157, range 76	97	.....
Township 157, range 77	22	.....
Township 158, range 75	80	.....
Township 158, range 76	77	.....
Township 159, range 76	111	.....
Township 159, range 77	96	.....
Township 159, range 78	8	.....
MCINTOSH COUNTY (*d*)	3,248	.....
MCKENZIE COUNTY (*e*)	3	.....
MCLEAN COUNTY (*f*)	860	.....
Coal Harbor township	123	.....
Conklin township	45	.....
Hancock township	71	.....
Montifiore township	24	.....
Nettle Creek township	58	.....
Satterland township	80	.....
Sverdrup township	148	.....
Turtle Lake township	67	.....
Veeder township	52	.....
Washburn township	83	.....
Weller township	109	.....
MERCER COUNTY (*g*)	428	.....
MORTON COUNTY	4,728	200
Blue Grass township	294	.....
Glen Ullin township	120	.....
Highland township	63	.....
New Salem township	715	.....
Sims township	249	.....
Township 132, range 83	7	.....
Township 132, range 84	16	.....
Township 133, range 82	15	.....
Township 133, range 84	9	.....
Township 133, range 90	3	.....
Township 134, range 79	26	.....
Township 134, range 80	5	.....
Township 134, range 81	19	.....
Township 134, range 82	8	.....
Township 134, range 83	4	.....
Township 134, range 85	2	.....
Township 134, range 86	6	.....
Township 134, range 87	11	.....
Township 135, range 79	35	.....
Township 135, range 80	7	.....
Township 135, range 81	12	.....
Township 135, range 82	6	.....
Township 135, range 83	7	.....
Township 135, range 84	2	.....
Township 135, range 86	7	.....
Township 136, range 79	25	.....
Township 136, range 81	58	.....
Township 136, range 84	7	.....
Township 136, range 85	26	.....
Township 136, range 86	46	.....
Township 136, range 87	3	.....
Township 136, range 88	3	.....
Township 136, range 89	7	.....
Township 136, range 90	1	.....
Township 137, range 79	18	.....
Township 137, range 80	47	.....
Township 137, range 81	79	.....
Township 137, range 82	31	.....
Township 137, range 83	5	.....
Township 137, range 84	49	.....

a Part taken to form Dickey county in 1881.

b Not returned in 1880; part taken to form McIntosh county in 1883.

c Not returned in 1880; part taken to form Church county in 1887.

d Organized from part of Logan county in 1883; not returned by townships.

e Formed from part of Howard county in 1883; not returned by townships.

f Organized from part of Stevens county in 1883; returned by school townships.

g Not returned in 1880; part taken to form Oliver county in 1885; not returned by townships.

TABLE 3.—AGGREGATE POPULATION BY MINOR CIVIL DIVISIONS—Continued.

NORTH DAKOTA—Continued.

MINOR CIVIL DIVISIONS.	1890	1880
MORTON COUNTY—Continued.		
Township 137, range 86	15	.....
Township 137, range 88	30	.....
Township 137, range 89	4	.....
Township 137, range 90	45	.....
Township 138, range 81	251	.....
Township 138, range 82	8	.....
Township 138, range 83	29	.....
Township 138, range 88	41	.....
Township 138, range 89	82	.....
Township 138, range 90	146	.....
Township 139, range 81, including Mandan city.	1,377	.....
Mandan city	1,328	239
Ward 1 460		
Ward 2 483		
Ward 3 385		
Township 139, range 82	101	.....
Township 139, range 83	58	.....
Township 139, range 88	31	.....
Township 139, range 90	128	.....
Township 140, range 81	46	.....
Township 140, range 82	57	.....
Township 140, range 83	16	.....
Township 140, range 88	25	.....
Township 140, range 89	80	.....
Township 140, range 90	105	.....
MOUNTRAILLE COUNTY (a)	122	13
NELSON COUNTY (b)	4,293	.....
Adler township	77	.....
Bergen township	217	.....
Center township	157	.....
Cleveland township	68	.....
Dahlen township	246	.....
Dayton township	126	.....
Dodd township	121	.....
Enterprise township	105	.....
Field township	259	.....
Forde township	140	.....
Hamlin township	180	.....
Illinois township	145	.....
Lake township	82	.....
Lakota township, incl. Lakota village	392	.....
Lakota village	227	.....
Lee township	275	.....
Melrose township	149	.....
Michigan township	243	.....
Nash township	96	.....
Norway township	237	.....
Ora township	196	.....
Osago township	154	.....
Petersburg township	159	.....
Rochester township	127	.....
Rugh township	84	.....
Sarnia township	119	.....
Wamduska township	77	.....
Williams township	62	.....
OLIVER COUNTY (c)	464	.....
Township 141, range 81	35	.....
Township 141, range 82	14	.....
Township 141, range 83	21	.....
Township 141, range 84	29	.....
Township 141, range 85	46	.....
Township 141, range 86	19	.....
Township 142, range 81	51	.....
Township 142, range 82	35	.....
Township 142, range 83	3	.....
Township 142, range 84	11	.....
Township 142, range 85	48	.....
Township 142, range 86	2	.....
Township 143, range 81	15	.....
Township 143, range 82	32	.....
Township 143, range 83	8	.....
Township 143, range 84	30	.....
Township 144, range 82	44	.....
Township 144, range 83	21	.....

a Not returned by townships.
b Organized from parts of Foster, Grand Forks, and Ramsey counties in 1883.
c Formed from part of Mercer county in 1885.
d Part taken to form Walsh county in 1881.

MINOR CIVIL DIVISIONS.	1890	1880
PEMBINA COUNTY (d)	14,334	4,862
Apra township	838	.....
Bathgate township, incl. Bathgate town	603	.....
Bathgate town	377	.....
Beaulieu township	738	.....
Carlisle township	508	.....
Cavalier township	902	.....
Crystal township	594	.....
Drayton township, incl. Drayton town	667	.....
Drayton town	318	62
Elora township	372	.....
Gardar township	715	.....
Hamilton township, incl. Hamilton town	700	.....
Hamilton town	257	.....
Joliette township	412	.....
Lincoln township	293	.....
Lodema township	386	.....
Midland township	520	.....
Neche township, including Neche town	761	.....
Neche town	314	.....
Park township	432	.....
Pembina township, incl. Pembina city	1,268	.....
Pembina city	670	287
Ward 1 238		
Ward 2 296		
Ward 3 136		
St. Joseph township	1,131	.....
St. Thomas township, incl. St. Thomas tn.	1,219	.....
St. Thomas town	477	.....
Thingvalla township	759	.....
Walhalla township	516	.....
PIERCE COUNTY (e)	905	.....
Barton township	305	.....
Hurricane Lake township	163	.....
Rugby township	437	.....
RAMSEY COUNTY (f)	4,418	281
Bartlett township	208	.....
Bergen township	116	.....
Cleveland township	94	.....
Conlee township	326	.....
Degroat township	166	.....
Dry Lake township	181	.....
Freshwater township	146	.....
Grand Harbor township	227	.....
Hope township	42	.....
Irdin township	67	.....
Lake township, incl. Devils Lake city	1,083	.....
Devils Lake city	846	.....
Ward 1 307		
Ward 2 196		
Ward 3 343		
Minnewankon township	399	.....
Morris township	138	.....
Norway township	188	.....
Odessa township	160	.....
Ontario township	147	.....
Stevens township	232	.....
Township 155, range 60	46	.....
Township 155, range 61	54	.....
Township 155, range 62	138	.....
Township 156, range 61	27	.....
Township 156, range 62	41	.....
Township 157, range 61	10	.....
Township 157, range 62	4	.....
Township 157, range 63	29	.....
Township 158, range 64	6	.....
Webster township	143	.....
RANSOM COUNTY (g)	5,393	537
Bear Creek township	276	.....
Casey township, incl. Buttzville vill. (h)	328	.....
Coburn township	155	.....
Fort Ransom township	402	.....
Maple River township	310	.....

e Organized from part of De Smet county in 1887; returned by school townships.
f Parts taken to form Benson and Nelson counties in 1883.
g Part taken to form Sargent county in 1883.
h Not separately returned.

TABLE 3.—AGGREGATE POPULATION BY MINOR CIVIL DIVISIONS—Continued.

NORTH DAKOTA—Continued.

MINOR CIVIL DIVISIONS.	1890	1880
RANSOM COUNTY—Continued.		
Owego township	126	.....
Sheldon township, incl. Sheldon town	476	.....
Sheldon town	253	.....
Shenford township	385	.....
Springer township	245	.....
Township 133, range 53	26	.....
Township 133, range 54	91	.....
Township 133, range 55	200	.....
Township 133, range 56	156	.....
Township 133, range 57	93	.....
Township 133, range 58	82	.....
Township 134, range 53	16	.....
Township 134, range 55	112	.....
Township 134, range 56, incl. Lisbon city	1,081	.....
Lisbon city	935	.....
Ward 1 363		
Ward 2 374		
Ward 3 198		
Township 134, range 57, including Elliott village (a).	174	.....
Township 134, range 58, including Englevale village (a).	136	.....
Township 135, range 56	128	.....
Township 136, range 56	181	.....
Township 136, range 57	214	.....
RENVILLE COUNTY (b)	99	.....
RICHLAND COUNTY (c)	10,751	3,597
Abercrombie township	787	.....
Barrie township	309	.....
Belford township	565	.....
Brandenburg township	422	.....
Brightwood township	366	.....
Center township	576	.....
Cheyenne township	241	.....
Colfax township	335	.....
Danton township	205	.....
Devillo township	265	.....
Dexter township	276	.....
Dwight township	714	.....
Eagle township	659	.....
Elma township	334	.....
Fairmount township, incl. Fairmount vill.	419	.....
Fairmount village	91	.....
Grafton township	121	.....
Helendale township	102	.....
Park township	771	.....
Summit township	511	.....
Wahpeton city	1,510	400
Ward 1 595		
Ward 2 606		
Ward 3 309		
Walcott township, incl. Walcott village	1,060	.....
Walcott village	53	.....
West End township	203	.....
ROLETTE COUNTY (d)	2,427	.....
Cleveland township	109	.....
Fairview township	273	.....
Mount Pleasant township, incl. Rolla vill.	335	.....
Rolla village	255	.....
Ox Creek township	250	.....
Oxford township	73	.....
South Valley township	32	.....
Township 159, range 69	21	.....
Township 160, range 70	155	.....
Township 160, range 71	19	.....
Township 161, range 70	108	.....
Township 161, range 71	24	.....
Township 161, range 72	121	.....
Township 161, range 73	127	.....
ROLETTE COUNTY—Continued.		
Township 162, range 70	5	.....
Township 162, range 72	66	.....
Township 162, range 73	157	.....
Township 163, range 70	469	.....
Township 163, range 72	3	.....
Township 163, range 73	9	.....
Township 164, range 70	53	.....
Not returned by townships	18	.....
SARGENT COUNTY (e)	5,076	.....
Bowen township	159	.....
Brampton township	205	.....
Denver township	147	.....
Dunbar township	185	.....
Forman township, incl. Forman village	329	.....
Forman village	178	.....
Hall township	311	.....
Hamlin township	216	.....
Harlem township, incl. Harlem village	305	.....
Harlem village	106	.....
Highland township	343	.....
Kingston township	311	.....
Milnor township, incl. Milnor village	436	.....
Milnor village	279	.....
Ransom township	416	.....
Rutland township	236	.....
Sargent township	224	.....
Southwest township	151	.....
Taylor township	142	.....
Union township	132	.....
Verner township	206	.....
Vivian township	186	.....
Weber township	222	.....
Whitestone Hill township	125	.....
Willey township	89	.....
SHERIDAN COUNTY (f)	5	.....
STARK COUNTY (g)	2,304	.....
Township 137, range 92	19	.....
Township 138, range 91	77	.....
Township 138, range 92	43	.....
Township 138, range 93	4	.....
Township 138, range 94	10	.....
Township 138, range 95	15	.....
Township 139, range 91	81	.....
Township 139, range 92	142	.....
Township 139, range 93	131	.....
Township 139, range 94	156	.....
Township 139, range 95	39	.....
Township 140, range 91	53	.....
Township 140, range 92	50	.....
Township 140, range 93	91	.....
Township 140, range 94	53	.....
Township 140, range 95	54	.....
Remainder of county (h), including Dickinson town.	1,286	.....
Dickinson town	897	.....
STEELE COUNTY (i)	3,777	.....
Bergen township	175	.....
Broadlawn township	177	.....
Clifton township	145	.....
Colgate township	125	.....
Edendale township	150	.....
Enger township	422	.....
Golden Lake township	109	.....
Greenview township	143	.....
Highland township	92	.....

a Not separately returned.

b Not returned in 1880; part taken to form Ward county in 1885; not returned by townships.

c Part of Sisseton and Wahpeton Indian reservation annexed since 1880.

d Not returned in 1880; part taken to form Towner county in 1883.

e Organized from part of Ransom county and part of Sisseton and Wahpeton Indian reservation in 1883.

f Not returned in 1880; part taken to form Church county in 1887; not returned by townships.

g Not returned in 1880; part taken to form Hettinger county in 1883.

h Not returned by townships.

i Organized from parts of Griggs and Traill counties in 1883.

TABLE 3.—AGGREGATE POPULATION BY MINOR CIVIL DIVISIONS—Continued.

NORTH DAKOTA—Continued.

MINOR CIVIL DIVISIONS.	1890	1880
STEELE COUNTY—Continued.		
Hope township, including Hope village	334	.....
Hope village	238	.....
Lincoln township	116	.....
Melrose township	73	.....
Newburg township	541	.....
Norman township	125	.....
Norway township	252	.....
Pickert township	91	.....
Primrose township	316	.....
Riverside township	134	.....
Sherbrooke township	152	.....
Willow Lake township	105	.....
STEVENS COUNTY (*a*)	16	247
STUTSMAN COUNTY (*b*)	5,266	1,007
Jamestown city	2,296	393
TOWNER COUNTY (*c*)	1,450	.....
Township 157, range 67	8	.....
Township 158, range 65	73	.....
Township 158, range 66, incl. Cando vill.	357	.....
Cando village	200	.....
Township 158, range 67	10	.....
Township 158, range 68	36	.....
Township 159, range 66	81	.....
Township 159, range 67	68	.....
Township 159, range 68	127	.....
Township 160, range 66	4	.....
Township 160, range 67	49	.....
Township 160, range 68	95	.....
Township 161, range 67	3	.....
Township 161, range 68	5	.....
Township 162, range 67	32	.....
Township 162, range 68	22	.....
Township 163, range 65	7	.....
Township 163, range 66	5	.....
Township 163, range 67	50	.....
Township 163, range 68	80	.....
Township 164, range 65	5	.....
Township 164, range 66	1	.....
Township 164, range 67	19	.....
Not returned by townships	313	.....
TRAILL COUNTY (*d*)	10,217	4,123
Belmont township	488	.....
Blanchard township	576	.....
Bohnsack township	397	.....
Buxton township	1,021	.....
Caledonia township, incl. Caledonia vill.	933	.....
Caledonia village	267	.....
Eldorado township	429	.....
Elm River township	258	.....
Ervin township	359	.....
Galesburg township	281	.....
Garfield township	579	.....
Hillsboro township, incl. Hillsboro city	910	.....
Hillsboro city	715	.....
Kelso township	243	.....
Logan township	263	.....
Mayville township, incl. Mayville city	1,291	.....
Mayville city	657	.....
Morgan township	288	.....
Norman township	270	.....
Norway township	452	.....
Roseville township, incl. Portland city	1,179	.....
Portland city	367	.....
WALLACE COUNTY (*e*)	24	.....
WALSH COUNTY (*f*)	16,587	.....
Acton township	540	.....
Adams township	165	.....
Ardoch township, incl. Ardoch village	687	.....
Ardoch village	214	.....
Cleveland township	278	.....
Dundee township	535	.....
Eden township	410	.....
Farmington township	477	.....
Fertile township	564	.....
Forest River township	586	.....
Glenwood township	619	.....
Golden township	346	.....
Grafton township, including Grafton city	2,244	.....
Grafton city	1,594	.....
Ward 1	457	
Ward 2	537	
Ward 3	600	
Harriston township, incl. Minto village	827	.....
Minto village	467	.....
Kensington township, incl. Park River tn.	1,029	.....
Park River town	534	.....
Kinloss township	135	.....
Lampton township	519	.....
Latona township	218	.....
Martin township	373	.....
Medford township	243	.....
Norton township	236	.....
Oakwood township	581	.....
Ops township	363	.....
Perth township	178	.....
Prairie Center township	586	.....
Pulaski township	632	.....
Rushford township	396	.....
St. Andrews township	418	.....
Silvesta township	271	.....
Tiber township	415	.....
Township 155, range 59	119	.....
Township 156, range 59	49	.....
Township 157, range 59	91	.....
Vernon township	230	.....
Vesta township	428	.....
Walsh Center township	356	.....
Walshville township	443	.....
WARD COUNTY (*g*)	1,681	.....
Minot city	575	.....
WELLS COUNTY (*h*)	1,212	.....
Cottonwood township (school)	78	.....
Ontario township (school)	72	.....
Sheard township (school)	52	.....
Sykeston township (school)	194	.....
Township 148, range 68	125	.....
Township 148, range 69	118	.....
Township 148, range 70	59	.....
Township 148, range 71	65	.....
Township 148, range 73	17	.....
Township 149, range 68	66	.....
Township 149, range 69	50	.....
Township 149, range 70	38	.....
Township 149, range 71	15	.....
Township 149, range 72	46	.....
Township 150, range 68	37	.....
Township 150, range 69	75	.....
Township 150, range 71	11	.....
Township 150, range 72	24	.....
Woodward township (school)	70	.....
WILLIAMS COUNTY (*b*)	109	14
UNORGANIZED TERRITORY (*i*)	511	.....
Fort Yates and Standing Rock Indian agency.	511	146

a Parts taken to form McLean county in 1883 and Garfield and Ward counties in 1885; not returned by townships.
b Not returned by townships.
c Organized from parts of Cavalier and Rolette counties in 1883.
d Parts taken to form Griggs county in 1881 and Steele county in 1883.
e Formed from part of Howard county in 1883; not returned by townships.
f Organized from parts of Grand Forks and Pembina counties in 1881.
g Organized from parts of Renville and Stevens counties in 1885; not returned by townships.
h Formerly Gingras; not returned in 1880.
i Formerly part of Boreman county, Dakota territory.

TABLE 3.—AGGREGATE POPULATION BY MINOR CIVIL DIVISIONS—Continued.

OHIO.

MINOR CIVIL DIVISIONS.	1890	1880
ADAMS COUNTY	26,093	24,005
Bratton township	1,094	1,053
Franklin township	1,594	1,541
Green township, incl. Rome village (a)	2,023	1,886
Jefferson township	3,947	3,444
Liberty township	1,245	1,355
Manchester township, including Manchester village.	1,988	1,493
Manchester village	1,965	1,455
Meigs township, incl. Peebles village	2,645	2,124
Peebles village	358	.....
Monroe township	1,430	1,400
Oliver township	1,051	1,064
Scott township	1,182	1,192
Sprigg township	2,625	2,652
Tiffin township, incl. West Union village.	2,600	2,212
West Union village	825	626
Wayne township	1,181	1,125
Winchester township, including Winchester village (a).	1,488	1,464
ALLEN COUNTY	40,644	31,314
Amanda township	1,425	1,456
Auglaize township, incl. Harrod village	1,929	1,749
Harrod village	269	.....
Bath township	1,448	1,532
German township, including Elida village.	1,615	1,589
Elida village	399	302
Jackson township, incl. Lafayette vill. (a)	1,818	1,893
Marion township, including wards 1 and 2 of Delphos city.	4,723	4,488
Delphos city (part of)	2,331	2,003
Total for Delphos city, in Marion township, Allen county, and Washington township, Van Wert county.	4,516	3,814
Ward 1	1,104	
Ward 2	1,227	
Ward 3	1,373	
Ward 4	812	
Monroe township, incl. West Cairo vill.	1,995	2,182
West Cairo village (b)	325	316
Ottawa township, including Lima city	15,987	7,669
Lima city	15,981	7,567
Ward 1	2,625	
Ward 2	1,563	
Ward 3	2,464	
Ward 4	3,155	
Ward 5	1,442	
Ward 6	2,201	
Ward 7	2,531	
Perry township	1,537	1,465
Richland township, including Beaverdam and Bluffton villages.	3,434	3,372
Beaverdam village	397	353
Bluffton village	1,290	1,290
Shawnee township	1,279	1,241
Spencer township, incl. Spencerville vill.	2,444	1,646
Spencerville village	1,266	532
Sugar Creek township	1,010	1,032
ASHLAND COUNTY	22,223	23,883
Clear Creek township, incl. Savannah vill.	996	1,154
Savannah village	325	342
Greene township, incl. Perryville village, but exclusive of part of Loudonville vill.	1,970	c2,287
Perryville village	522	476
Hanover township, exclusive of part of Loudonville village.	1,092	c2,316
Jackson township, including Polk village.	1,276	1,486
Polk village	264	335
Lake township	852	886
Loudonville village, in Greene and Hanover townships.	1,444	1,497
Mifflin township	770	846
Milton township	1,043	1,192
Mohican township, including Jeromeville and Mohican villages.	1,536	1,693
Jeromeville village	301	314
Mohican village	140	141
Montgomery township, incl. Ashland vill.	4,874	4,638
Ashland village	3,566	3,004
ASHLAND COUNTY—Continued.		
Orange township	1,294	1,448
Perry township	1,236	1,492
Ruggles township	660	726
Sullivan township	724	795
Troy township	610	715
Vermilion township, incl. Hayesville vill.	1,846	2,209
Hayesville village	430	563
ASHTABULA COUNTY	43,655	37,139
Andover township, incl. Andover village.	1,519	1,166
Andover village	733	.....
Ashtabula township, incl. Ashtabula vill.	10,246	5,522
Ashtabula village	8,338	4,445
Austinburg township	1,073	1,208
Cherry Valley township	677	698
Colebrook township	943	956
Conneaut township, incl. Conneaut vill.	4,811	2,947
Conneaut village	3,241	1,256
Denmark township	749	697
Dorset township	668	613
Geneva township, incl. Geneva village	3,371	3,167
Geneva village	2,194	1,903
Harpersfield township	944	1,116
Hartsgrove township	650	798
Jefferson township, incl. Jefferson village.	2,184	1,952
Jefferson village	1,346	1,008
Kingsville township	1,712	1,621
Lenox township	724	820
Monroe township	1,492	1,459
Morgan township, incl. Rock Creek vill.	1,015	1,223
Rock Creek village	448	558
New Lyme township	952	893
Orwell township	936	973
Pierpont township	1,021	1,046
Plymouth township	766	780
Richmond township	912	1,011
Rome township	607	668
Saybrook township	1,513	1,384
Sheffield township	659	688
Trumbull township	855	960
Wayne township	755	835
Williamsfield township	930	974
Windsor township	971	964
ATHENS COUNTY	35,194	28,411
Alexander township	1,243	1,423
Ames township	1,281	1,392
Athens township, incl. Athens village	5,016	4,517
Athens village	2,620	2,457
Bern township	1,485	1,073
Canaan township	1,201	1,499
Carthage township	1,240	1,308
Dover township	1,880	1,736
Lee township, including Albany village	993	1,086
Albany village	471	469
Lodi township	1,390	1,550
Rome township	1,957	2,207
Trimble township, including Jacksonville and Trimble villages.	4,966	1,367
Jacksonville village	727	.....
Trimble village	440	121
Troy township, incl. Coolville village	1,760	1,858
Coolville village	330	323
Waterloo township	1,961	1,957
York township, incl. Nelsonville village	8,821	5,438
Nelsonville village	4,558	3,095
AUGLAIZE COUNTY	28,100	25,444
Clay township	1,450	1,346
Duchouquet township, including Cridersville and Wapakoneta villages.	5,925	4,971
Cridersville village	465	260
Wapakoneta village	3,616	2,765
German township, incl. New Bremen vill.	2,185	2,239
New Bremen village	1,239	1,169
Goshen township	949	796
Jackson township, incl. Minster village	1,966	1,991
Minster village	1,126	1,123

a Not separately returned. b Formerly Cairo. c Includes part of Loudonville village.

TABLE 3.—AGGREGATE POPULATION BY MINOR CIVIL DIVISIONS—Continued.

OHIO—Continued.

MINOR CIVIL DIVISIONS.	1890	1880
AUGLAIZE COUNTY—Continued.		
Logan township	1,369	1,206
Moulton township	1,339	1,436
Noble township	1,283	1,303
Pusheta township	1,437	1,456
St. Mary township, incl. St. Mary village	4,388	3,147
St. Mary village	3,000	1,745
Salem township	1,136	1,160
Union township	1,661	1,590
Washington township, including New Knoxville village.	1,581	1,515
New Knoxville village	514	.....
Wayne township, including Waynesfield village.	1,451	1,288
Waynesfield village	480	306
BELMONT COUNTY	57,413	49,638
Colerain township	2,251	1,499
Flushing township, incl. Flushing village	2,142	1,705
Flushing village	528	334
Goshen township, incl. Belmont village	2,261	2,208
Belmont village	384	319
Kirkwood township	1,850	2,028
Mead township	1,705	1,970
Pease township, including Bridgeport village and Martins Ferry city.	12,994	8,819
Bridgeport village	3,369	2,395
Martins Ferry city	6,250	3,819
Ward 1	2,488	
Ward 2	1,643	
Ward 3	2,119	
Pultney township, including Bellaire city and West Wheeling town.	12,857	10,492
Bellaire city	9,934	8,025
Ward 1	1,475	
Ward 2	2,179	
Ward 3	1,827	
Ward 4	2,526	
Ward 5	1,927	
West Wheeling town	574	470
Richland township, including St. Clairsville village.	4,289	4,361
St. Clairsville village	1,191	1,128
Smith township	1,806	1,977
Somerset township	2,045	2,241
Union township, incl. Morristown village.	1,591	1,686
Morristown village	371	434
Warren township, incl. Barnesville vill.	5,456	4,531
Barnesville village	3,207	2,435
Washington township	1,645	1,633
Wayne township	1,704	1,719
Wheeling township	1,359	1,349
York township	1,458	1,420
BROWN COUNTY	29,899	32,911
Byrd township	1,216	1,299
Clarke township, incl. Hamersville vill.	1,679	1,761
Hamersville village	264	231
Eagle township	1,220	1,249
Franklin township	1,084	1,165
Green township, incl. Mount Orah village.	1,722	1,916
Mount Orab village	336	242
Huntington township, incl. Aberdeen vill.	2,967	3,085
Aberdeen village	874	885
Jackson township	918	963
Jefferson township, incl. Russellville vill.	1,048	1,300
Russellville village	324	478
Lewis township, incl. Higginsport vill.	2,830	3,188
Higginsport village	764	762
Perry township	2,560	2,838
Pike township	1,145	1,339
Pleasant township, incl. Georgetown vill.	3,010	2,940
Georgetown village	1,473	1,293
Scott township	1,096	1,224
Sterling township	1,431	1,662
Union township, including Ripley village.	4,715	5,776
Ripley village	2,483	2,546
Washington township	1,258	1,206

MINOR CIVIL DIVISIONS.	1890	1880
BUTLER COUNTY	48,597	42,579
Fairfield township, incl. Hamilton city	20,010	14,692
Hamilton city	17,565	12,122
Ward 1	3,292	
Ward 2	4,260	
Ward 3	2,930	
Ward 4	3,901	
Ward 5	3,182	
Hanover township	1,160	1,352
Lemon township, incl. Middletown city	10,052	6,775
Middletown city	7,681	4,538
Ward 1	2,184	
Ward 2	1,877	
Ward 3	1,551	
Ward 4	2,069	
Liberty township	1,167	1,458
Madison township	2,181	2,555
Milford township, incl. Somerville village.	1,649	1,884
Somerville village	330	370
Morgan township	1,519	1,884
Oxford township, incl. Oxford village	3,689	3,644
Oxford village	1,922	1,743
Reily township	1,244	1,499
Ross township	1,450	1,693
St. Clair towuship	1,097	1,252
Union township, including Port Union and Westchester villages.	1,926	2,163
Port Union village	77	76
Westchester village	259	281
Wayne township, including Jacksonboro and Sevenmile villages.	1,453	1,728
Jacksonboro village	79	108
Sevenmile village	288	251
CARROLL COUNTY	17,566	16,416
Augusta township	1,021	1,126
Brown township, including Malvern village and part of Minerva village.	2,665	2,305
Malvern village	638	.....
Minerva village (part of)	422	.....
Total for Minerva village (*a*), in Brown township, Carroll county, and Paris township, Stark county.	1,139	565
Center township, incl. Carrollton village	1,605	1,590
Carrollton village	1,228	1,136
East township	640	868
Fox township	1,210	1,275
Harrison township	915	1,075
Lee township, incl. Harlem Springs vill.	926	933
Harlem Springs village	230	188
Loudon township	929	965
Monroe township, incl. Dell Roy village	1,487	1,283
Dell Roy village	511	664
Orange township, including Leesburg and Sherrodsville villages.	2,705	1,327
Leesburg village	373	408
Sherrodsville village	893	.....
Perry township	950	1,040
Rose township	1,196	1,195
Union township	653	684
Washington township	664	750
CHAMPAIGN COUNTY	26,980	27,817
Adams township	1,461	1,445
Concord township	1,139	1,157
Goshen township, including Mechanicsburg village.	2,446	2,607
Mechanicsburg village	1,459	1,522
Harrison township, incl. Springhills vill.	935	973
Springhills village	158	151
Jackson township	1,827	1,901
Johnson township, incl. St. Paris village.	2,572	2,479
St. Paris village	1,145	1,099
Mad River township	2,026	1,997
Rush township, including North Lewisburg and Woodstock villages.	2,024	2,150
North Lewisburg village	866	936
Woodstock village	310	383

a In 1880 in Paris township, Stark county, only.

TABLE 3.—AGGREGATE POPULATION BY MINOR CIVIL DIVISIONS—Continued.

OHIO—Continued.

MINOR CIVIL DIVISIONS.	1890	1880
CHAMPAIGN COUNTY—Continued.		
Salem township	1,875	2,108
Union township, incl. Mutual village	1,414	1,588
Mutual village	174	189
Urbana township, including Urbana city	7,872	7,781
Urbana city	6,510	6,252
Ward 1 ... 2,137		
Ward 2 ... 2,639		
Ward 3 ... 1,734		
Wayne township	1,389	1,631
CLARK COUNTY	52,277	41,948
Bethel township, including Donnelsville and New Carlisle villages.	3,407	3,131
Donnelsville village	243	194
New Carlisle village	958	818
German township	2,058	2,100
Greene township, incl. part of Clifton vill.	1,532	1,524
Clifton village (part of)	40	21
Total for Clifton village, in Greene township, Clark county, and Miami township, Greene county.	270	310
Harmony township	1,819	1,846
Madison township, incl. South Charleston village.	2,204	2,396
South Charleston village	1,041	932
Mad River township, incl. Enon village	1,750	1,812
Enon village	331	362
Moorefield township	1,307	1,345
Pike township	1,758	1,758
Pleasant township, incl. Catawba village.	1,597	1,581
Catawba village	272	250
Springfield township, including Springfield city.	34,845	24,455
Springfield city	31,895	20,730
Ward 1 ... 2,916		
Ward 2 ... 2,528		
Ward 3 ... 3,291		
Ward 4 ... 3,407		
Ward 5 ... 5,780		
Ward 6 ... 3,783		
Ward 7 ... 4,073		
Ward 8 ... 3,255		
Ward 9 ... 2,862		
CLERMONT COUNTY	33,553	36,713
Batavia township, incl. Batavia village	3,502	3,687
Batavia village	953	1,015
Franklin township, incl. Felicity village	2,858	3,402
Felicity village	779	1,047
Goshen township	1,549	1,908
Jackson township	1,418	1,761
Miami township, including part of Loveland village and Miamiville and Milford villages.	4,109	4,346
Loveland village (part of)	732	595
Total for Loveland vill. (a, in Miami township, Clermont county, and Hamilton township, Warren county.	761	595
Miamiville village	203	211
Milford village	995	732
Monroe township	1,837	2,101
Ohio township, incl. New Richmond vill.	3,301	3,531
New Richmond village	2,379	2,545
Pierce township	1,731	1,984
Stonelick township, incl. Boston village	1,713	1,871
Boston village	292	307
Tate township, including Bethel village	2,713	2,754
Bethel village	625	582
Union township	1,918	1,992
Washington township, including Moscow and Neville villages.	2,644	2,876
Moscow village	591	516
Neville village	340	445
Wayne township	1,907	2,164
Williamsburg township, including Williamsburg village.	2,353	2,336
Williamsburg village	828	795
CLINTON COUNTY	24,240	24,756
Adams township	795	921
Chester township	1,246	1,443
CLINTON COUNTY—Continued.		
Clarke township, incl. Martinsville vill.	1,864	2,006
Martinsville village	336	355
Green township, incl. New Vienna vill.	2,666	2,758
New Vienna village	871	797
Jefferson township, incl. Midland village.	1,438	1,448
Midland village	328	.....
Liberty township, incl. Port William vill.	1,299	1,382
Port William village	196	181
Marion township, incl. Blanchester vill.	2,277	1,956
Blanchester village	1,196	776
Richland township, incl. Sabina village	2,488	2,338
Sabina village	1,080	757
Union township, incl. Wilmington city	5,280	5,051
Wilmington city	3,079	2,745
Vernon township, incl. Clarksville vill.	1,393	1,552
Clarksville village	339	367
Washington township	1,140	1,294
Wayne township	1,295	1,448
Wilson township	1,059	1,159
COLUMBIANA COUNTY	59,029	48,602
Butler township	1,547	1,560
Center township, incl. New Lisbon village.	3,953	3,719
New Lisbon village	2,278	2,028
Elkrun township	1,480	1,457
Fairfield township, incl. Columbiana vill.	2,889	3,178
Columbiana village	1,112	1,223
Franklin township	761	869
Hanover township, incl. Hanoverton vill.	2,082	2,258
Hanoverton village	366	443
Knox township	2,034	2,240
Liverpool township, including East Liverpool city.	11,988	6,229
East Liverpool city	10,956	5,568
Ward 1 ... 2,995		
Ward 2 ... 2,696		
Ward 3 ... 2,568		
Ward 4 ... 2,697		
Madison township	970	1,144
Middleton township	2,150	1,590
Perry township, including Salem city	7,209	4,868
Salem city	5,780	4,041
St. Clair township	1,021	1,186
Salem township, incl. Leetonia village and part of Washingtonville village.	5,477	5,142
Leetonia village	2,826	2,552
Washingtonville village (b) (part of)	922	676
Unity township, incl. East Palestine vill.	3,860	3,114
East Palestine village	1,816	1,047
Washington township, including Salineville village.	3,250	3,192
Salineville village	2,369	2,302
Wayne township	731	848
West township, including East Rochester village (c).	1,859	2,050
Yellow Creek township, including Wellsville city.	5,768	3,958
Wellsville city	5,247	3,377
Ward 1 ... 927		
Ward 2 ... 1,054		
Ward 3 ... 1,135		
Ward 4 ... 1,162		
Ward 5 ... 969		
COSHOCTON COUNTY	26,703	26,642
Adams township	1,138	1,246
Bedford township	898	921
Bethlehem township	766	836
Clarke township	1,057	1,041
Crawford township	1,150	1,431
Franklin township	1,042	1,053
Jackson township	1,628	1,969
Jefferson township, incl. Warsaw village.	1,261	1,143
Warsaw village	376	277
Keene township	783	839
Lafayette township	1,139	1,018
Linton township, incl. Plainfield village	1,833	1,918
Plainfield village	234	300
Millcreek township	626	626
Monroe township	1,031	1,003
Newcastle township	892	885
Oxford township	1,047	1,201
Perry township	873	901

a In 1880 in Miami township, Clermont county, only.
b In Salem township, Columbiana county, and Green township, Mahoning county.
c Not separately returned.

TABLE 3.—AGGREGATE POPULATION BY MINOR CIVIL DIVISIONS—Continued.

OHIO—Continued.

MINOR CIVIL DIVISIONS.	1890	1880
COSHOCTON COUNTY—Continued.		
Pike township	717	720
Tiverton township	909	940
Tuscarawas township, including Coshocton village.	4,728	4,082
Coshocton village	3,672	3,044
Virginia township	1,343	1,180
Washington township	794	729
White Eyes township	1,048	960
CRAWFORD COUNTY	31,927	30,583
Auburn township	1,244	1,176
Bucyrus township, incl. Bucyrus city	6,988	5,073
Bucyrus city	5,974	3,835
Ward 1	1,464	
Ward 2	2,215	
Ward 3	1,511	
Ward 4	784	
Chatfield township	1,201	1,266
Cranberry township, incl. New Washington village.	1,662	1,824
New Washington village	704	675
Dallas township	430	500
Holmes township	1,423	1,660
Jackson township, incl. Crestline village	3,248	3,216
Crestline village	2,911	2,848
Jefferson township, including Leesville Cross Roads village and part of North Robinson village.	1,009	1,224
Leesville Cross Roads village	203	213
North Robinson village (part of)	42	.....
Total for North Robinson village (a), in Jefferson and Whetstone townships.	257	182
Liberty township	1,591	1,679
Lykens township	1,058	1,225
Polk township, including Galion city	7,200	6,518
Galion city	6,326	5,635
Ward 1	1,215	
Ward 2	1,518	
Ward 3	1,765	
Ward 4	1,828	
Sandusky township	615	658
Texas township	539	587
Tod township	974	1,099
Vernon township	952	1,038
Whetstone township, including part of North Robinson village.	1,793	1,840
North Robinson village (part of)	215	182
CUYAHOGA COUNTY	309,970	196,943
Bedford township, incl. Bedford village	2,004	1,787
Bedford village	1,043	766
Brecksville township	1,025	1,095
Brooklyn township, including Brooklyn and West Cleveland villages.	10,319	4,433
Brooklyn village	4,585	1,295
West Cleveland village	4,117	1,781
Chagrin Falls township, including Chagrin Falls village.	1,564	1,562
Chagrin Falls village	1,243	1,211
Cleveland township, coextensive with Cleveland city.	261,353	160,146
Cleveland city:		
Ward 1	7,008	
Ward 2	3,683	
Ward 3	3,023	
Ward 4	5,906	
Ward 5	5,577	
Ward 6	4,451	
Ward 7	7,758	
Ward 8	6,674	
Ward 9	9,542	
Ward 10	3,874	
Ward 11	3,115	
Ward 12	4,150	
Ward 13	5,159	
Ward 14	4,213	
Ward 15	6,254	
Ward 16	5,685	
Ward 17	8,278	
Ward 18	10,172	
Ward 19	4,909	
Ward 20	6,286	

MINOR CIVIL DIVISIONS.	1890	1880
CUYAHOGA COUNTY—Continued.		
Cleveland township—Continued.		
Cleveland city—Continued.		
Ward 21	6,739	
Ward 22	9,325	
Ward 23	6,080	
Ward 24	14,027	
Ward 25	11,610	
Ward 26	4,992	
Ward 27	9,209	
Ward 28	4,402	
Ward 29	4,408	
Ward 30	3,814	
Ward 31	3,699	
Ward 32	4,840	
Ward 33	5,089	
Ward 34	6,327	
Ward 35	6,925	
Ward 36	7,659	
Ward 37	11,012	
Ward 38	8,741	
Ward 39	9,517	
Ward 40	7,221	
Dover township	1,978	1,784
East Cleveland township, including East Cleveland and Glenville villages (b).	5,773	3,673
Euclid township, incl. Euclid village (b)	3,780	2,776
Independence township, including Independence village (b).	1,973	1,993
Mayfield township	790	879
Middleburg township, incl. Berea village.	4,939	4,053
Berea village	2,533	1,682
Newburg township	2,761	1,613
Olmsted township, including Olmsted Falls village.	1,826	1,817
Olmsted Falls village	342	404
Orange township	806	783
Parma township	1,478	1,444
Rockport township	3,205	2,676
Royalton township	1,116	1,124
Solon township	847	867
Strongsville township	1,023	1,029
Warrensville township	1,410	1,409
DARKE COUNTY	42,961	40,496
Adams township, including part of Bradford village and Gettysburg village.	2,660	2,826
Bradford village (part of)	477	539
Total for Bradford village, in Adams township, Darke county, and Newberry township, Miami county.	1,338	1,373
Gettysburg village	274	292
Allen township, incl. Rossville village	1,796	1,246
Rossville village	254	.....
Brown township, incl. Ansonia village	2,036	1,909
Ansonia village (c)	676	542
Butler township	1,679	1,739
Franklin township	1,731	1,871
German township	1,794	1,809
Greenville township, incl. Greenville city.	8,497	6,807
Greenville city	5,473	3,535
Ward 1	1,152	
Ward 2	841	
Ward 3	2,078	
Ward 4	1,402	
Harrison township, including New Madison village.	1,996	2,174
New Madison village	478	544
Jackson township, incl. Union village	2,927	2,850
Union village	1,293	1,127
Mississinawa township	1,552	1,506
Monroe township	1,339	1,400
Neave township	1,036	1,082
Patterson township, incl. Osgood village	1,712	1,280
Osgood village	242	.....
Richland township	1,176	1,252
Twin township, including Arcanum and Ithaca villages.	2,826	2,724
Arcanum village	1,134	778
Ithaca village	135	128
Van Buren township	1,504	1,512
Wabash township	1,286	1,135
Washington township	1,485	1,612
Wayne township, incl. Versailles village	2,903	2,762
Versailles village	1,385	1,163
York township	1,026	1,000

a In 1880 in Whetstone township only.

b Not separately returned.

c Formerly Dallas.

TABLE 3.—AGGREGATE POPULATION BY MINOR CIVIL DIVISIONS—Continued.

OHIO—Continued.

MINOR CIVIL DIVISIONS.	1890	1880
DEFIANCE COUNTY	25,769	22,515
Adams township	1,399	1,509
Defiance township, incl. Defiance city	8,518	6,846
Defiance city	7,694	5,907
Ward 1	2,426	
Ward 2	2,060	
Ward 3	1,341	
Ward 4	1,867	
Delaware township	1,717	1,505
Farmer township	1,301	1,302
Hicksville township, incl. Hicksville vill.	3,314	2,381
Hicksville village	2,141	1,212
Highland township	1,445	1,226
Mark township	1,250	1,096
Milford township	1,337	1,460
Noble township	975	912
Richland township	1,457	1,427
Tiffin township	1,607	1,526
Washington township	1,449	1,325
DELAWARE COUNTY	27,189	27,381
Berkshire township, incl. Sunbury village	1,725	1,656
Sunbury village	475	340
Berlin township	1,142	1,388
Brown township	1,017	1,178
Concord township	1,397	1,478
Delaware township, incl. Delaware city	9,372	8,091
Delaware city	8,224	6,894
Ward 1	1,857	
Ward 2	1,674	
Ward 3	1,244	
Ward 4	1,181	
Ward 5	2,268	
Genoa township	924	1,045
Harlem township	969	1,144
Kingston township	573	562
Liberty township	1,406	1,481
Marlboro township	433	360
Orange township	973	1,227
Oxford township, incl. Ashley village	1,306	1,266
Ashley village	628	483
Porter township	774	925
Radnor township	1,152	1,209
Scioto township, incl. Ostrander village	1,655	1,667
Ostrander village	357	269
Thompson township	750	851
Trenton township	876	899
Troy township	745	954
ERIE COUNTY	35,462	32,640
Berlin township, incl. Berlin Heights vill.	1,941	2,042
Berlin Heights village	517	424
Florence township	1,145	1,330
Groton township	888	1,038
Huron township, including Huron village	2,185	1,910
Huron village	1,380	1,038
Kelleys Island township	1,156	888
Margaretta township	2,281	2,302
Milan township, including Milan village	1,936	2,239
Milan village	627	797
Oxford township, including North Monroeville village (a).	1,041	1,231
Perkins township	2,402	1,878
Portland township, coextensive with Sandusky city.	18,471	15,838
Sandusky city:		
Ward 1	1,853	
Ward 2	1,567	
Ward 3	1,867	
Ward 4	2,421	
Ward 5	1,715	
Ward 6	1,507	
Ward 7	2,263	
Ward 8	1,728	
Ward 9	1,166	
Ward 10	2,384	
Vermilion township, including Vermilion village (a).	2,016	1,944
FAIRFIELD COUNTY	33,939	34,284
Amanda township, incl. Amanda, New Strasburg (a), and Royalton villages.	1,907	1,840
Amanda village	469	375
Royalton village	163	170
Bern township, incl. Sugar Grove village	2,329	2,625
Sugar Grove village	275	262
Bloom township, incl. Greencastle (a), Jefferson (a), and Lithopolis villages.	2,035	2,179
Lithopolis village	369	404
Clear Creek township, including Oakland and Stoutsville villages.	1,857	2,080
Oakland village	165	139
Stoutsville village	282	340
Greenfield township, including Carroll, Dumontville (a), Gesselville (a), and Havensport villages.	1,926	2,036
Carroll village	293	288
Havensport village	77	79
Hocking township, including Hunburg village (a).	2,372	2,412
Lancaster township (b), coextensive with Lancaster city.	7,555	.....
Lancaster city	7,555	6,803
Ward 1	2,184	
Ward 2	1,575	
Ward 3	1,486	
Ward 4	849	
Ward 5	1,461	
Liberty township, including Baltimore and Basil villages.	3,055	3,070
Baltimore village	505	489
Basil village	406	287
Madison township, including Clearport and Revenge villages (a).	1,285	1,387
Pleasant township, including part of Pleasantville village.	2,113	2,281
Pleasantville village (part of)	382	334
Total for Pleasantville village (c), in Pleasant and Walnut townships.	521	334
Richland township, including Rushville and West Rushville villages.	1,456	1,502
Rushville village	291	227
West Rushville village	195	212
Rush Creek township (d), including Bremen town and Geneva village (a).	1,635	8,605
Bremen town	244	248
Violet township, including Lockville, Pickerington, and Waterloo villages.	1,955	2,197
Lockville village	80	129
Pickerington village	290	188
Waterloo village	146	262
Walnut township, including Millersport, New Salem, and Thurston villages and part of Pleasantville village.	2,459	2,070
Millersport village	259	180
New Salem village	189	196
Pleasantville village (part of)	139	.....
Thurston village	213	.....
FAYETTE COUNTY	22,309	20,364
Concord township	735	908
Green township	746	916
Jasper township, including Allentown and Milledgeville villages (a).	1,982	2,072
Jefferson township, including Jeffersonville and West Lancaster villages (a).	3,092	2,925
Madison township, including Waterloo and White Oak villages (a).	1,429	1,405
Marion township, including part of New Holland village.	1,009	971
New Holland village (part of)	145	.....
Total for New Holland vill. (e), in Marion township, Fayette county, and Perry township, Pickaway county.	683	478
Paint township, incl. Bloomingburg vill.	2,325	2,045
Bloomingburg village	638	526
Perry township, including New Martinsburg village (a).	1,102	1,320

a Not separately returned.
b Organized from part of Rush Creek township since 1880.
c In 1880 in Pleasant township only.
d Part taken to form Lancaster township since 1880.
e In 1880 in Perry township, Pickaway county, only.

TABLE 3.—AGGREGATE POPULATION BY MINOR CIVIL DIVISIONS—Continued.

OHIO—Continued.

MINOR CIVIL DIVISIONS.	1890	1880
FAYETTE COUNTY—Continued.		
Union township, incl. Washington city	8,283	6,175
Washington city	5,742	3,798
Ward 1	1,716	
Ward 2	1,280	
Ward 3	1,068	
Ward 4	1,678	
Wayne township, incl. Good Hope vill. (a)	1,606	1,627
FRANKLIN COUNTY	124,087	86,797
Blendon township, incl. Westerville vill.	2,322	2,185
Westerville village	1,329	1,148
Brown township	852	982
Clinton township	2,179	1,700
Franklin township	4,625	3,810
Hamilton township	1,507	1,485
Jackson township, incl. Grove village	1,898	2,092
Grove village	272	150
Jefferson township	1,076	1,288
Madison township, including Canal Winchester and Groveport villages.	3,357	3,853
Canal Winchester village	633	850
Groveport village	578	650
Marion township	3,391	2,342
Mifflin township, incl. Gahanna village	1,873	1,845
Gahanna village	207	235
Montgomery township, coextensive with Columbus city.	88,150	51,647
Columbus city:		
Ward 1	6,139	
Ward 2	7,684	
Ward 3	5,621	
Ward 4	4,063	
Ward 5	6,121	
Ward 6	5,353	
Ward 7	6,258	
Ward 8	2,906	
Ward 9	5,076	
Ward 10	6,582	
Ward 11	7,687	
Ward 12	7,126	
Ward 13	6,521	
Ward 14	5,828	
Ward 15	5,185	
Norwich township, incl. Hilliard village	1,443	1,690
Hilliard village	338	400
Perry township	1,490	1,489
Plain township, incl. New Albany village	1,163	1,270
New Albany village	223	213
Pleasant township, incl. Harrisburg vill.	2,232	2,291
Harrisburg village	211	186
Prairie township	1,775	1,926
Sharon township, incl. Worthington vill.	1,665	1,621
Worthington village	341	459
Truro township, incl. Reynoldsburg vill.	1,823	1,955
Reynoldsburg village	393	375
Washington township, incl. Dublin vill.	1,266	1,326
Dublin village	296	314
FULTON COUNTY	22,023	21,053
Amboy township	1,450	1,291
Chesterfield township	997	1,011
Clinton township, incl. Wauseon village	3,898	3,725
Wauseon village	2,060	1,905
Dover township	1,049	1,058
Franklin township	1,119	1,207
Fulton township, including part of Swanton village.	1,580	1,559
Swanton village (part of)	310	.....
Total for Swanton village, in Fulton and Swan Creek townships.	508	335
German township, incl. Archbold village	3,103	2,989
Archbold village	780	635
Gorham township, incl. Fayette village	2,144	2,027
Fayette village	890	579
Pike township	1,121	990
Royalton township	1,142	1,096
Swan Creek township, including part of Swanton village.	1,791	1,528
Swanton village (part of)	198	.....
York township, including Delta village	2,629	2,572
Delta village	1,132	859
GALLIA COUNTY	27,005	28,124
Addison township	1,330	1,440
Cheshire township	1,824	2,030
Clay township, incl. Chambersburg vill.	1,409	1,507
Chambersburg village	192	202
Gallipolis township, incl. Gallipolis city	5,359	5,227
Gallipolis city	4,498	4,400
Ward 1	1,216	
Ward 2	1,024	
Ward 3	1,192	
Ward 4	1,066	
Greenfield township	1,371	1,209
Green township	1,306	1,532
Guyan township, incl. Crown village	2,355	2,277
Crown village	235	248
Harrison township	1,257	1,426
Huntington township, incl. Vinton vill.	1,651	1,758
Vinton village	318	196
Morgan township	1,415	1,465
Ohio township	1,450	1,429
Perry township, incl. Patriot village (a)	1,184	1,329
Raccoon township, incl. Centerville vill.	1,594	1,821
Centerville village	215	272
Springfield township	1,735	1,782
Walnut township	1,765	1,892
GEAUGA COUNTY	13,489	14,251
Auburn township	735	786
Bainbridge township	654	683
Burton township, incl. Burton village	1,213	1,130
Burton village	633	480
Chardon township, incl. Chardon village	1,666	1,702
Chardon village	1,084	1,081
Chester township	620	748
Claridon township	785	808
Hambden township	606	666
Huntsburg township	793	810
Middlefield township	891	835
Montville township	691	824
Munson township	713	774
Newbury township	824	889
Parkman township	904	961
Russell township	632	713
Thompson township	921	1,021
Troy township	841	901
GREENE COUNTY	29,820	31,349
Bath township, including Fairfield and Osborn villages.	2,307	2,593
Fairfield village	310	380
Osborn village	713	656
Beaver Creek township	2,198	2,470
Caesar Creek township	1,057	1,174
Cedarville township, incl. Cedarville vill.	2,361	2,702
Cedarville village	1,355	1,181
Jefferson township	1,529	1,643
Miami township, incl. part of Clifton village and Yellow Springs village.	2,493	2,733
Clifton village (part of)	230	289
Total for Clifton village, in Greene township, Clark county, and Miami township, Greene county.	270	310
Yellow Springs village	1,375	1,377
New Jasper township	918	1,013
Ross township	1,230	1,335
Silver Creek township, including Jamestown village.	2,317	2,155
Jamestown village	1,104	877
Spring Valley township, including Spring Valley village.	1,501	1,562
Spring Valley village	538	376
Sugar Creek township, including Bellbrook village.	1,297	1,588
Bellbrook village	350	425
Xenia township, including Xenia city	10,612	10,381
Xenia city	7,301	7,026
Ward 1	1,209	
Ward 2	1,172	
Ward 3	1,269	
Ward 4	1,418	
Ward 5	1,508	
Ward 6	725	

a Not separately returned.

TABLE 3.—AGGREGATE POPULATION BY MINOR CIVIL DIVISIONS—Continued.

OHIO—Continued.

MINOR CIVIL DIVISIONS.	1890	1880
GUERNSEY COUNTY	28,645	27,197
Adams township	740	806
Cambridge township, incl. Cambridge city.	6,186	4,665
Cambridge city	4,361	2,883
Ward A 761		
Ward B 1,084		
Ward C 1,591		
Ward D 925		
Center township	1,094	1,233
Jackson township, incl. Byesville village.	2,193	1,140
Byesville village	789	.....
Jefferson township	884	931
Knox township	1,008	964
Liberty township, incl. Kimbolton village.	1,463	1,503
Kimbolton village	261	.....
Londonderry township	1,244	1,320
Madison township	1,038	1,160
Millwood township, including Quaker and Salesville villages.	2,131	1,984
Quaker village	845	594
Salesville village	296	266
Monroe township	966	1,080
Oxford township, incl. Fairview village	1,504	1,615
Fairview village	322	152
Richland township, incl. Senecaville vill.	1,471	1,459
Senecaville village	461	402
Spencer township, incl. Cumberland vill.	1,421	1,552
Cumberland village	601	519
Valley township	1,018	999
Washington township	704	742
Westland township	819	925
Wheeling township	1,134	1,284
Wills township, incl. Washington village.	1,627	1,855
Washington village	546	600
HAMILTON COUNTY	374,573	313,374
Anderson township, including Mount Washington (a) and Newtown villages.	4,035	4,154
Newtown village	552	424
Cincinnati city	296,908	255,139
Ward 1 8,441		
Ward 2 12,447		
Ward 3 8,619		
Ward 4 13,938		
Ward 5 7,947		
Ward 6 7,661		
Ward 7 9,138		
Ward 8 4,921		
Ward 9 7,409		
Ward 10 10,949		
Ward 11 12,806		
Ward 12 12,116		
Ward 13 11,438		
Ward 14 9,828		
Ward 15 9,350		
Ward 16 9,930		
Ward 17 10,165		
Ward 18 8,138		
Ward 19 8,202		
Ward 20 9,347		
Ward 21 10,267		
Ward 22 12,462		
Ward 23 15,090		
Ward 24 10,901		
Ward 25 9,974		
Ward 26 10,678		
Ward 27 8,627		
Ward 28 9,472		
Ward 29 7,279		
Ward 30 9,368		
Colerain township	3,348	3,722
Columbia township, including Madisonville, Milford (a), Norwood (a), and Pleasant Ridge villages.	8,422	5,306
Madisonville village	2,214	1,274
Pleasant Ridge village	1,027	.....
Crosby township	949	1,043
Delhi township (b), including Delhi and Home villages and parts of Fernbank and Riverside villages.	5,497	4,738
Delhi village	531	238
Fernbank village (part of)	126	.....
HAMILTON COUNTY—Continued.		
Delhi township—Continued.		
Total for Fernbank village, in Delhi and Miami townships.	367	.....
Home village	797	422
Riverside village (part of)	1,171	.....
Total for Riverside village (c), in Delhi and Storrs townships.	2,169	1,268
Green township, including part of Mount Airy village (a) and Westwood village.	5,088	4,851
Westwood village	1,050	852
Harrison township, incl. Harrison village.	2,391	2,277
Harrison village	1,690	1,560
Total for Harrison village, Hamilton county, Ohio, and West Harrison town, Dearborn county, Indiana.	2,010	1,850
Miami township, including Cleves, North Bend (a), and Sekitan villages and part of Fernbank village.	3,990	2,317
Cleves village	1,227	836
Fernbank village (part of)	241	.....
Sekitan village	723	.....
Mill Creek township, including Avondale, Bond Hill (a), Clifton (a), College Hill (a), Elmwood Place (a), St. Bernard, West Norwood, and Winton Place (a) villages and parts of Carthage and Mount Airy (a) villages.	20,169	11,286
Avondale village	4,473	2,552
Carthage village (part of)	2,073	.....
Total for Carthage village, in Mill Creek and Springfield townships.	2,257	.....
St. Bernard village	1,779	1,022
West Norwood village	612	.....
Spencer township, incl. Linwood village	1,559	996
Linwood village	1,291	723
Springfield township, including Glendale, Hartwell, and Wyoming villages and parts of Arlington Heights, Carthage, and Lockland villages.	10,793	7,975
Arlington Heights village (part of)	165	.....
Total for Arlington Heights village, in Springfield and Sycamore townships.	222	.....
Carthage village (part of)	184	.....
Glendale village	1,444	1,400
Hartwell village	1,507	892
Lockland village (part of)	1,250	898
Total for Lockland village, in Springfield and Sycamore townships.	2,474	1,884
Wyoming village	1,454	840
Storrs township (b), coextensive with part of Riverside village.	998	.....
Sycamore township, incl. parts of Arlington Heights and Lockland villages, and Reading (a) and Sharon villages.	7,460	6,369
Arlington Heights village (part of)	57	.....
Lockland village (part of)	1,224	986
Sharon village	713	469
Symmes township, incl. Loveland village.	1,649	1,626
Loveland village	392	.....
Whitewater township	1,317	1,575
HANCOCK COUNTY	42,563	27,784
Allen township, incl. Van Buren village	1,310	1,025
Van Buren village	268	130
Amanda township, incl. Vanlue village	1,250	1,474
Vanlue village	352	364
Biglick township	1,222	1,261
Blanchard township, including Benton Ridge village.	1,276	1,286
Benton Ridge village	250	179
Cass township	759	829
Delaware township, including Mount Blanchard village.	1,580	1,455
Mount Blanchard village	421	285
Eagle township	1,137	1,284
Findlay township, coextensive with Findlay city.	18,553	5,553
Findlay city	18,553	4,633
Ward 1 2,978		
Ward 2 2,505		
Ward 3 2,633		

a Not separately returned.
b Storrs township was probably included in Delhi township in 1880.
c Given in 1880 as in Delhi township only.

TABLE 3.—AGGREGATE POPULATION BY MINOR CIVIL DIVISIONS—Continued.

OHIO—Continued.

MINOR CIVIL DIVISIONS.	1890	1880
HANCOCK COUNTY—Continued.		
Findlay township—Continued.		
Findlay city—Continued.		
Ward 4 2,218		
Ward 5 2,051		
Ward 6 2,687		
Ward 7 1,982		
Ward 8 1,499		
Jackson township	1,168	1,338
Liberty township	1,287	1,101
Madison township	1,433	1,232
Marion township	943	987
Orange township	1,448	1,451
Pleasant township, incl. McComb village.	2,587	1,866
McComb village	1,030	417
Portage township	811	914
Union township, including Mount Cory and Rawson villages.	2,110	1,876
Mount Cory village	334	.....
Rawson village	458	227
Van Buren township	957	907
Washington township, including Arcadia village and ward 2 of Fostoria city.	2,732	1,945
Arcadia village	490	396
Fostoria city (part of)	1,185	371
Total for Fostoria city (*a*), in Washington township, Hancock county, and Jackson and London townships, Seneca county.	7,070	3,569
HARDIN COUNTY	28,939	27,023
Blanchard township, incl. Dunkirk vill.	2,169	2,428
Dunkirk village	1,220	1,311
Buck township, exclusive of part of Kenton city.	1,215	1,610
Cessna township	873	966
Dudley township	1,415	1,418
Goshen township	977	1,030
Hale township, including Mount Victory village and part of Ridgeway village.	1,939	1,740
Mount Victory village	680	574
Ridgeway village (part of)	256	249
Total for Ridgeway village, in Hale township, Hardin county, and Bokescreek township, Logan county.	321	342
Jackson township, including Forest and Patterson villages.	2,177	2,176
Forest village	1,126	987
Patterson village	247	385
Kenton city (*b*), in Buck and Pleasant townships.	5,557	3,940
Ward 1 1,382		
Ward 2 1,065		
Ward 3 1,664		
Ward 4 1,446		
Liberty township, including Ada village.	3,503	3,295
Ada village	2,079	1,760
Lynn township	1,105	922
McDonald township	1,809	1,449
Marion township	1,281	982
Pleasant township, exclusive of part of Kenton city.	1,467	c5,492
Roundhead township	1,167	1,035
Taylor Creek township	973	1,189
Washington township	1,312	1,291
HARRISON COUNTY	20,830	20,456
Archer township	737	785
Athens township, incl. New Athens vill.	1,195	1,221
New Athens village	420	378
Cadiz township, including Cadiz village.	3,041	3,116
Cadiz village	1,716	1,817
Franklin township, including Decrsville village (*d*).	1,119	1,216
Freeport township, incl. Freeport village.	1,422	1,319
Freeport village	672	387
German township	1,254	1,311
Green township, incl. Hopedale village.	1,650	1,659
Hopedale village	424	414
Monroe township	1,882	1,364
Moorefield township	1,150	1,075

a Wards given under Seneca county.
b In 1880 in Pleasant township only.

MINOR CIVIL DIVISIONS.	1890	1880
HARRISON COUNTY—Continued.		
North township, including Scio village	1,499	1,410
Scio village	616	509
Nottingham township	880	964
Rumley township	1,368	1,261
Short Creek township, including Harrisville village.	1,712	1,831
Harrisville village	252	318
Stock township	714	713
Washington township	1,207	1,211
HENRY COUNTY	25,080	20,585
Bartlow township, incl. Deshler village	2,270	1,064
Deshler village	1,114	752
Damascus township, incl. McClure village.	1,782	1,415
McClure village	332	.....
Flatrock township, incl. Florida village	1,677	1,701
Florida village	288	245
Freedom township	1,062	1,235
Harrison township	1,349	1,372
Liberty township, including Liberty Center village.	1,880	1,946
Liberty Center village	500	504
Marion township, incl. Hamler village	2,123	1,202
Hamler village	556	231
Monroe township	2,037	1,148
Napoleon township, incl. Napoleon village.	4,199	4,504
Napoleon village	2,764	3,032
Pleasant township, incl. Holgate village	2,773	1,773
Holgate village	1,134	595
Richfield township	1,448	857
Ridgeville township	1,249	1,119
Washington township	1,231	1,249
HIGHLAND COUNTY	29,048	30,281
Brush Creek township	1,589	1,651
Clay township	1,303	1,449
Concord township	1,164	1,235
Dodson township, incl. Lynchburg village.	1,836	1,871
Lynchburg village	763	664
Fairfield township, including Leesburg and New Lexington villages.	2,342	2,470
Leesburg village	617	513
New Lexington village	210	139
Hamer township	938	1,051
Jackson township	953	942
Liberty township, incl. Hillsboro village	5,598	5,381
Hillsboro village	3,620	3,234
Madison township, incl. Greenfield village.	3,675	3,568
Greenfield village	2,460	2,104
Marshall township	663	811
Newmarket township	1,029	1,080
Paint township, incl. New Petersburg vill.	2,269	2,476
New Petersburg village	232	227
Penn township	1,266	1,507
Salem township	1,068	1,144
Union township	1,258	1,453
Washington township	892	944
White Oak township	1,205	1,248
HOCKING COUNTY	22,658	21,126
Benton township	1,358	1,628
Falls township, including Logan city	5,092	5,195
Logan city	3,119	2,666
Ward 1 931		
Ward 2 919		
Ward 3 652		
Ward 4 617		
Good Hope township	1,121	1,083
Green township	1,789	2,070
Laurel township	1,039	1,292
Marion township	1,272	1,426
Perry township, incl. Laurelville village	1,882	1,995
Laurelville village	266	165
Salt Creek township	1,424	1,486
Starr township	1,602	1,411
Ward township	5,090	2,272
Washington township	989	1,268

c Includes Kenton city.
d Not separately returned.

TABLE 3.—AGGREGATE POPULATION BY MINOR CIVIL DIVISIONS—Continued.

OHIO—Continued.

MINOR CIVIL DIVISIONS.	1890	1880
HOLMES COUNTY	21,139	20,776
Berlin township	1,486	1,378
German township	1,594	1,517
Hardy township, incl. Millersburg village.	3,275	3,230
Millersburg village	1,923	1,814
Killbuck township, incl. Killbuck tn. (a)	1,417	1,375
Knox township, incl. Nashville town (a)	989	1,005
Mechanic township	1,338	1,271
Monroe township	1,062	1,054
Paint township	1,264	1,381
Prairie township	1,424	1,462
Richland township	1,433	1,463
Ripley township	1,385	1,359
Salt Creek township	1,537	1,494
Walnut Creek township	1,541	1,371
Washington township	1,394	1,416
HURON COUNTY	31,949	31,609
Bronson township	926	1,092
Clarksfield township	1,143	1,042
Fairfield township	1,138	1,359
Fitchville township, incl. Clinton village.	748	822
Clinton village	163	177
Greenfield township	797	900
Greenwich township, incl. Greenwich vill.	1,516	1,376
Greenwich village	881	647
Hartland township	867	954
Lyme township, incl. part of Bellevue vill.	2,988	2,575
Bellevue village (part of)	2,033	1,432
Total for Bellevue village, in Lyme township, Huron county, and York township, Sandusky county.	3,052	2,169
New Haven township, incl. parts of Chicago Junction and Plymouth villages.	2,274	1,807
Chicago Junction village (part of)	1,139	.....
Total for Chicago Junction village, in New Haven and Richmond townships.	1,299	662
Plymouth village (part of)	343	377
Total for Plymouth village, in New Haven township, Huron county, and Plymouth township, Richland county.	1,133	1,145
New London township, including New London village.	1,731	1,764
New London village	1,096	1,011
Norwalk township, incl. Norwalk city	8,543	7,078
Norwalk city	7,195	5,704
Ward 1	1,597	
Ward 2	1,538	
Ward 3	1,353	
Ward 4	1,872	
Ward 5	835	
Norwich township	952	1,157
Peru township	1,018	1,194
Richmond township, including part of Chicago Junction village.	979	1,014
Chicago Junction village (part of)	160	.....
Ridgefield township, including Monroeville village (a).	2,135	2,359
Ripley township	838	1,038
Sherman township	935	1,223
Townsend township	1,232	1,405
Wakeman township	1,189	1,450
JACKSON COUNTY	28,408	23,686
Bloomfield township	1,122	1,557
Coal township (b), incl. Coalton village	4,584	.....
Coalton village	1,459	.....
Franklin township	1,091	1,502
Hamilton township	623	819
Jackson township	1,847	1,869
Jefferson township, including part of Oak Hill village.	1,793	2,443
Oak Hill village (part of)	357	411
Total for Oak Hill village, in Jefferson and Madison townships.	657	646
Liberty township	1,345	1,784
JACKSON COUNTY—Continued.		
Lick township (c), incl. Jackson village	5,711	5,213
Jackson village	4,320	3,021
Madison township, including part of Oak Hill village.	1,998	2,113
Oak Hill village (part of)	300	235
Milton township, including Wellston city.	6,056	3,404
Wellston city	4,377	952
Ward 1	1,293	
Ward 2	1,256	
Ward 3	995	
Ward 4	833	
Scioto township	1,337	1,579
Washington township (c)	901	1,403
JEFFERSON COUNTY	39,415	33,018
Brush Creek township	539	623
Cross Creek township, including New Alexandria village.	1,682	1,711
New Alexandria village	122	175
Island Creek township, exclusive of part of Toronto village.	1,909	2,026
Knox township, incl. Empire village, but exclusive of part of Toronto village.	2,193	2,011
Empire village	441	.....
Mount Pleasant township, including Mount Pleasant village.	2,327	1,582
Mount Pleasant village	644	693
Ross township	660	741
Salem township, including East Springfield and Richmond villages.	1,621	1,907
East Springfield village	197	185
Richmond village	444	491
Saline township, including Hammondsville (a) and Irondale villages.	1,773	1,480
Irondale village	694	399
Smithfield township, including Smithfield village.	1,881	1,887
Smithfield village	639	559
Springfield township	922	817
Steubenville township, including Mingo Junction village and Steubenville city.	15,852	13,150
Mingo Junction village	1,856	371
Steubenville city	13,394	12,093
Ward 1	1,783	
Ward 2	3,513	
Ward 3	2,923	
Ward 4	1,967	
Ward 5	2,058	
Ward 6	1,150	
Toronto village, in Island Creek and Knox townships.	2,536	.....
Warren township, incl. Grover village (a)	1,921	1,923
Wayne township, incl. Bloomfield village.	1,670	1,751
Bloomfield village	173	175
Wells township, incl. Brilliant village	1,929	1,406
Brilliant village (d)	944	361
KNOX COUNTY	27,600	27,431
Berlin township	841	910
Brown township	1,062	1,152
Butler township	775	788
Clay township, incl. Martinsburg village	980	926
Martinsburg village	257	199
Clinton township, including Mount Vernon city.	7,121	6,213
Mount Vernon city	6,027	5,249
Ward 1	1,142	
Ward 2	723	
Ward 3	1,211	
Ward 4	1,023	
Ward 5	1,003	
Ward 6	925	
College township, incl. Gambier village	955	895
Gambier village	660	576
Harrison township	622	723
Hilliar township, including Centerburg and Hilliar (a) villages.	1,296	1,141
Centerburg village	588	400

a Not separately returned.
b Organized from parts of Lick and Washington townships since 1880.
c Part taken to form Coal township since 1880.
d Formerly Lagrange.

TABLE 3.—AGGREGATE POPULATION BY MINOR CIVIL DIVISIONS—Continued.

OHIO—Continued.

MINOR CIVIL DIVISIONS.	1890	1880
KNOX COUNTY—Continued.		
Howard township	989	983
Jackson township	841	806
Jefferson township	1,011	967
Liberty township	1,044	1,034
Middlebury township	811	911
Milford township	792	876
Miller township	750	826
Mouroe township	874	1,031
Morgan township	645	728
Morris township, including part of Fredericktown village.	843	833
Fredericktown village (part of)	85	70
Total for Fredericktown village, in Morris and Wayne townships.	847	850
Pike township	1,172	1,307
Pleasant township	865	1,032
Union township, including Buckeye and Danville villages.	1,874	1,728
Buckeye village	215	.....
Danville village	292	254
Wayne township, including part of Fredericktown village.	1,437	1,621
Fredericktown village (part of)	762	780
LAKE COUNTY	18,235	16,326
Concord township	601	722
Kirtland township	909	984
Leroy township	632	722
Madison township, incl. Madison village.	2,630	2,720
Madison village	738	793
Mentor township, incl. Mentor village	1,650	1,822
Mentor village	502	540
Painesville township, including Fairport and Painesville villages.	7,558	5,516
Fairport village	1,171	296
Painesville village	4,755	3,841
Perry township	1,365	1,316
Willoughby township, incl. Willoughby village.	2,890	2,524
Willoughby village	1,219	1,001
LAWRENCE COUNTY	39,556	39,068
Aid township	1,375	1,530
Decatur township	1,527	2,043
Elizabeth township	3,369	4,586
Fayette township, incl. part of South Point village.	2,243	2,308
South Point village (part of)	224	.....
Hamilton township, including Hanging Rock village.	1,389	1,168
Hanging Rock village	846	624
Lawrence township	1,957	1,788
Mason township	1,778	2,021
Perry township, including part of South Point village (a).	2,039	2,217
Rome township, including Athalia and Millersport villages.	2,851	2,512
Athalia village	199	251
Millersport village	231	250
Symmes township	1,062	1,099
Union township, incl. Proctorville vill	2,936	2,460
Proctorville village	480	385
Upper township, including Ironton city and Petersburg village.	13,937	11,663
Ironton city	10,939	8,857
Ward 1	1,652	
Ward 2	1,699	
Ward 3	1,641	
Ward 4	1,959	
Ward 5	2,009	
Ward 6	1,979	
Petersburg village	506	.....
Washington township	874	1,444
Windsor township	2,219	2,229
LICKING COUNTY	43,279	40,450
Bennington township	792	884
Bowling Green township	864	992
LICKING COUNTY—Continued.		
Burlington township	981	1,073
Eden township	674	767
Etna township	1,053	1,166
Fallsburg township	871	929
Franklin township	743	818
Granville township, incl. Granville vill	2,326	2,114
Granville village	1,366	1,127
Hanover township, incl. Hanover village.	1,172	1,236
Hanover village	288	302
Harrison township	1,224	1,329
Hartford township, incl. Hartford village.	1,089	1,164
Hartford village	346	349
Hopewell township	891	1,062
Jersey township, incl. Jersey village	1,206	1,348
Jersey village	158	128
Liberty township	702	752
Licking township	1,111	1,256
Lima township, incl. Pataskala village	1,761	1,803
Pataskala village	568	634
McKean township	866	981
Madison township	1,014	929
Mary Ann township	882	951
Monroe township, incl. Johnstown vill	1,340	1,339
Johnstown village	424	278
Newark township, incl. Newark city	15,286	10,613
Newark city	14,270	9,600
Ward 1	1,218	
Ward 2	1,869	
Ward 3	1,918	
Ward 4	2,699	
Ward 5	2,259	
Ward 6	1,707	
Ward 7	1,152	
Ward 8	1,448	
Newton township, incl. St. Louisville vill.	1,208	1,332
St. Louisville village	264	215
Perry township	1,007	1,032
St. Albans township, incl. Alexandria vill.	1,053	1,187
Alexandria village	296	269
Union township, incl. Hebron village	1,764	1,872
Hebron village	415	489
Washington township, incl. Utica village.	1,399	1,521
Utica village	763	702
LOGAN COUNTY	27,386	26,267
Bloomfield township	858	895
Bokescreek township, including part of Ridgeway vill. and West Mansfield vill.	1,620	1,617
Ridgeway village (part of)	65	93
Total for Ridgeway village, in Hale township, Hardin county, and Bokescreek township, Logan county.	321	342
West Mansfield village	431	333
Harrison township	1,049	978
Jefferson township, including Zanesfield village.	1,459	1,572
Zanesfield village	318	307
Lake township, incl. Bellefontaine village.	4,921	4,640
Bellefontaine village	4,245	3,998
Liberty township, including West Liberty village (a).	1,563	1,666
McArthur township, including Huntsville village.	1,509	1,579
Huntsville village	500	429
Miami township, including Degraff and Quincy villages.	2,290	2,157
Degraff village	1,076	965
Quincy village	488	442
Monroe township	1,261	1,303
Perry township	1,109	1,007
Pleasant township	1,114	1,123
Richland township, including Bellecenter village.	2,005	1,761
Bellecenter village	927	434
Rush Creek township, including Rushsylvania village.	2,328	2,265
Rushsylvania village	497	445
Stokes township	1,552	1,095
Union township	688	784
Washington township	1,109	886
Zane township, including West Middleburg village.	951	939
West Middleburg village	345	272

a Not separately returned.

TABLE 3.—AGGREGATE POPULATION BY MINOR CIVIL DIVISIONS—Continued.

OHIO—Continued.

MINOR CIVIL DIVISIONS.	1890	1880
LORAIN COUNTY	40,295	35,526
Amherst township, including North Amherst village.	3,464	3,259
North Amherst village	1,648	1,542
Avon township	1,769	2,067
Black River township, incl. Lorain vill.	5,319	1,937
Lorain village	4,863	1,595
Brighton township	538	517
Brownhelm township	1,186	1,497
Camden township	953	968
Carlisle township	1,344	1,329
Columbia township	920	906
Eaton township	1,139	1,161
Elyria township, including Elyria village.	6,419	5,648
Elyria village	5,611	4,777
Grafton township, incl. Grafton village	1,444	1,237
Grafton village	600	.....
Henrietta township	819	894
Huntington township	688	767
Lagrange township, incl. Lagrange vill.	1,533	1,429
Lagrange village	551	511
Penfield township	708	735
Pittsfield township	893	976
Ridgeville township	1,553	1,660
Rochester township, incl. Rochester vill.	665	733
Rochester village	218	237
Russia township, incl. Oberlin village	5,369	4,376
Oberlin village	4,376	3,242
Sheffield township	939	1,046
Wellington township, including Wellington village.	2,633	2,384
Wellington village	2,069	1,811
LUCAS COUNTY	102,296	67,377
Adams township	2,906	1,511
Monclova township	1,022	1,031
Oregon township	3,160	2,321
Providence township	1,265	1,164
Richfield township	1,055	1,070
Spencer township	642	686
Springfield township	719	705
Swanton township	599	658
Sylvania township, incl. Sylvania village.	1,476	1,421
Sylvania village	545	523
Toledo city	81,434	50,137
Ward 1	11,301	
Ward 2	5,564	
Ward 3	6,320	
Ward 4	5,952	
Ward 5	7,753	
Ward 6	8,364	
Ward 7	13,534	
Ward 8	15,163	
Ward 9	7,483	
Washington township, including Auburndale village.	4,071	2,712
Auburndale village	1,609	.....
Waterville township, including Waterville and White House villages.	2,037	1,925
Waterville village	586	382
White House village	507	554
Waynesfield township, including Manmee village.	1,910	2,036
Maumee village	1,645	1,780
MADISON COUNTY	20,057	20,129
Canaan township	842	896
Darby township, incl. part of Plain vill.	1,504	1,126
Plain village (part of)	1,009	665
Total for Plain village, in Darby township, Madison county, and Jerome township, Union county.	1,245	928
Deer Creek township	894	910
Fairfield township	1,484	1,653
Jefferson township, including West Jefferson village.	1,957	2,301
West Jefferson village	778	720
Monroe township	704	650
Oak Run township	544	613

MINOR CIVIL DIVISIONS.	1890	1880
MADISON COUNTY—Continued.		
Paint township	1,129	1,429
Pike township	602	548
Pleasant township, including Mount Sterling village.	1,910	1,433
Mount Sterling village	752	482
Range township, incl. Midway village (a).	1,787	1,884
Somerford township, incl. Somerford vill.	904	958
Somerford village	282	323
Stokes township, incl. South Solon vill.	1,324	1,285
South Solon village	345	262
Union township, including London city.	4,472	4,443
London city	3,313	3,067
Ward 1	992	
Ward 2	757	
Ward 3	761	
Ward 4	803	
MAHONING COUNTY	55,979	42,871
Austintown township	1,668	2,502
Beaver township	2,001	2,150
Berlin township	790	862
Boardman township, including part of Poland village.	1,002	906
Poland village (part of)	41	53
Total for Poland village, in Boardman and Poland townships.	391	452
Canfield township, incl. Canfield village.	1,565	1,528
Canfield village	675	650
Coitsville township	1,475	1,231
Ellsworth township	656	715
Goshen township	1,308	1,445
Green township, including part of Washingtonville village (b).	1,893	1,794
Jackson township	966	948
Milton township	687	688
Poland township, including Lowellville village and part of Poland village.	2,592	2,512
Lowellville village	762	816
Poland village (part of)	350	399
Smith township	1,913	1,941
Springfield township	2,397	2,474
Youngstown township, incl. Youngstown city.	35,066	21,175
Youngstown city	33,220	15,435
Ward 1	3,590	
Ward 2	3,463	
Ward 3	3,799	
Ward 4	1,580	
Ward 5	2,847	
Ward 6	3,851	
Ward 7	3,089	
Ward 8	1,793	
Not in wards	9,208	
MARION COUNTY	24,727	20,565
Big Island township	1,471	1,226
Bowling Green township, including part of Larue village.	1,093	1,219
Larue village (part of)	35	.....
Total for Larue village (c), in Bowling Green and Montgomery townships.	948	614
Claridon township, incl. Caledonia village.	1,717	1,771
Caledonia village	757	627
Grand Prairie township	460	485
Grand township	514	485
Greencamp township, including Greencamp village.	1,147	1,362
Greencamp village	290	312
Marion township, including Marion city.	9,158	5,151
Marion city	8,327	3,899
Ward 1	2,741	
Ward 2	1,720	
Ward 3	2,109	
Ward 4	1,757	
Montgomery township, incl. part of Larue village and New Bloomington vill. (a).	2,243	1,765
Larue village (part of)	913	614
Pleasant township	1,077	1,188

a Not separately returned.
b Not separately returned; in Salem township, Columbiana county, and Green township, Mahoning county.
c In 1880 in Montgomery township only.

TABLE 3.—AGGREGATE POPULATION BY MINOR CIVIL DIVISIONS—Continued.

OHIO—Continued.

MINOR CIVIL DIVISIONS.	1890	1880
MARION COUNTY—Continued.		
Prospect township, incl. Prospect village	1,765	1,724
Prospect village	830	600
Richland township	1,124	1,210
Salt Rock township	639	551
Scott township	575	553
Tully township	898	878
Waldo township, incl. Waldo village	846	997
Waldo village	151	248
MEDINA COUNTY	21,742	21,453
Brunswick township	865	943
Chatham township	987	1,006
Granger township	846	1,008
Guilford township, incl. Seville village	1,841	1,872
Seville village	599	589
Harrisville township, incl. Lodi village	1,518	1,382
Lodi village	568	437
Hinckley township	878	962
Homer township	732	863
Lafayette township	1,159	1,105
Litchfield township	807	853
Liverpool township, incl. Liverpool vill.	1,186	1,339
Liverpool village	240	198
Medina township, exclusive of part of Medina village.	686	a1,849
Medina village, in Medina and Montville townships.	2,073	1,484
Montville township, exclusive of part of Medina village.	854	a1,304
Sharon township	1,276	1,195
Spencer township	1,008	898
Wadsworth township, including Wadsworth and Western Star villages.	3,047	2,837
Wadsworth village	1,574	1,219
Western Star village	77	112
Westfield township	1,090	1,045
York township	889	992
MEIGS COUNTY	29,813	32,325
Bedford township	1,473	1,720
Chester township	1,604	1,752
Columbia township	1,087	1,116
Lebanon township	2,042	2,020
Letart township	1,324	1,365
Olive township	2,051	2,244
Orange township	1,021	922
Rutland township	2,201	2,340
Salem township	1,551	1,668
Salisbury township, including Middleport village and Pomeroy city.	10,218	10,992
Middleport village	3,211	3,032
Pomeroy city	4,726	5,560
Ward 1 — 774		
Ward 2 — 987		
Ward 3 — 2,342		
Ward 4 — 623		
Scipio township	1,491	1,720
Sutton township, incl. Racine village (b)	3,750	4,466
MERCER COUNTY	27,220	21,808
Blackcreek township	1,557	1,441
Butler township, incl. Coldwater village	1,930	1,595
Coldwater village	490	237
Center township	1,539	1,456
Dublin township, incl. Shane Crossing vill.	2,625	2,027
Shane Crossing village	993	404
Franklin township	1,240	1,015
Gibson township, including part of Fort Recovery village.	1,658	1,462
Fort Recovery village (part of)	723	.....
Total for Fort Recovery village, in Gibson and Recovery townships.	1,186	.....
Granville township	2,013	1,616
Hopewell township	1,414	1,185
Jefferson township, incl. Celina village	3,962	2,406
Celina village	2,702	1,346
Liberty township	1,652	1,196
Marion township	2,525	1,933

a Includes part of Medina village.
b Not separately returned.

MINOR CIVIL DIVISIONS.	1890	1880
MERCER COUNTY—Continued.		
Recovery township, including part of Fort Recovery village.	1,487	1,272
Fort Recovery village (part of)	463	.....
Union township, incl. Mendon village	2,001	1,820
Mendon village	400	242
Washington township	1,617	1,384
MIAMI COUNTY	39,754	36,158
Bethel township	1,685	1,854
Brown township, incl. Fletcher village (b)	1,664	1,863
Concord township, including Troy village.	5,926	5,354
Troy village	4,494	3,803
Elizabeth township	1,178	1,327
Lost Creek township, incl. Casstown vill.	1,244	1,450
Casstown village	292	331
Monroe township, incl. Tippecanoe vill.	2,718	2,829
Tippecanoe village	1,465	1,401
Newberry township, including part of Bradford village and Covington village.	4,915	4,615
Bradford village (part of)	861	834
Total for Bradford village, in Adams township, Darke county, and Newberry township, Miami county.	1,338	1,373
Covington village	1,778	1,458
Newton township, incl. Pleasant Hill vill.	2,680	2,829
Pleasant Hill village	521	461
Spring Creek township, including Huntersville village.	2,184	1,682
Huntersville village	760	223
Staunton township	1,255	1,292
Union township, incl. West Milton vill.	4,178	3,859
West Milton village (c)	796	688
Washington township, incl. Piqua city	10,127	7,204
Piqua city	9,090	6,931
Ward 1 — 1,365		
Ward 2 — 1,212		
Ward 3 — 2,350		
Ward 4 — 1,529		
Ward 5 — 1,414		
Ward 6 — 1,220		
MONROE COUNTY	25,175	26,496
Adams township	1,194	1,317
Benton township	921	937
Bethel township	1,030	1,165
Center township, incl. Woodsfield village.	2,685	2,779
Woodsfield village	1,031	861
Franklin township	1,111	1,251
Green township	1,223	1,207
Jackson township	1,191	1,382
Lee township	1,347	1,241
Malaga township, including part of Jerusalem village and Miltonsburg village.	1,359	1,520
Jerusalem village (part of)	91	135
Total for Jerusalem village (d), in Malaga and Summerfield townships.	112	135
Miltonsburg village	123	132
Ohio township	1,891	1,905
Perry township	1,270	1,214
Salem township, incl. Clarington village	1,975	2,377
Clarington village	762	915
Seneca township, including Calais village.	1,329	1,302
Calais village	135	159
Summit township	861	914
Summerfield township, including Beallsville village and part of Jerusalem village.	1,729	1,600
Beallsville village	512	391
Jerusalem village (part of)	21	.....
Switzerland township	1,154	1,226
Washington township, including Graysville village.	1,730	1,815
Graysville village	107	174
Wayne township	1,175	1,284
MONTGOMERY COUNTY	100,852	78,550
Butler township, including Chambersburg and Vandalia villages.	1,957	2,196
Chambersburg village	69	115
Vandalia village	265	315

c Formerly Milton.
d In 1880 in Malaga township only.

TABLE 3.—AGGREGATE POPULATION BY MINOR CIVIL DIVISIONS—Continued.

OHIO—Continued.

MINOR CIVIL DIVISIONS.		1890	1880
MONTGOMERY COUNTY—Continued.			
Clay township, including Brookville and Philipsburg villages.		3,095	3,063
Brookville village		618	574
Philipsburg village		270	215
Dayton city (*a*)		61,220	38,678
Ward 1	6,608		
Ward 2	4,822		
Ward 3	6,558		
Ward 4	5,412		
Ward 5	9,080		
Ward 6	6,444		
Ward 7	10,936		
Ward 8	8,118		
Part in Harrison township	1,071		
Part in Mad River township	1,832		
Part in Van Buren township	339		
German township, including Germantown village.		2,989	3,451
Germantown village		1,437	1,618
Harrison township, exclusive of part of Dayton city.		2,565	2,667
Jackson township, incl. Farmersville village and part of New Lebanon village.		2,472	2,451
Farmersville village		472	794
New Lebanon village (part of)		117	.....
Total for New Lebanon village (*b*), in Jackson and Perry townships.		149	76
Jefferson township		7,001	6,096
Madison township		2,173	2,306
Mad River township, exclusive of part of Dayton city.		1,987	2,091
Miami township, including Miamisburg and West Carrollton villages.		5,704	5,024
Miamisburg village		2,952	1,936
West Carrollton village		360	.....
Perry township, including part of New Lebanon village.		2,153	2,272
New Lebanon village (part of)		32	76
Randolph township		2,096	2,327
Van Buren township, exclusive of part of Dayton city.		2,815	2,953
Washington township, including Centerville village.		1,568	1,784
Centerville village		252	274
Wayne township		1,057	1,191
MORGAN COUNTY		19,143	20,074
Bloom township		920	898
Bristol township		1,213	1,448
Center township		1,105	1,164
Deerfield township		962	1,035
Homer township		1,728	1,693
Malta township, including Malta village.		1,714	1,574
Malta village		865	652
Manchester township		621	723
Marion township		1,807	1,989
Meigsville township		1,129	1,201
Morgan township, including McConnelsville village.		2,189	2,005
McConnelsville village		1,771	1,473
Penn township		1,110	1,245
Union township		1,379	1,595
Windsor township, including Stockport village.		2,327	2,392
Stockport village		416	335
York township		939	1,112
MORROW COUNTY		18,120	19,072
Bennington township, including Marengo village.		1,106	936
Marengo village		276	91
Canaan township		1,128	1,087
Cardington township, including Cardington village.		2,147	2,376
Cardington village		1,428	1,365
Chester township, incl. Chesterville vill.		877	975
Chesterville village		268	266

MINOR CIVIL DIVISIONS.		1890	1880
MORROW COUNTY—Continued.			
Congress township		1,047	1,262
Franklin township		805	957
Gilead township, including Edison and Mount Gilead villages.		2,775	2,653
Edison village		345	152
Mount Gilead village		1,329	1,216
Harmony township		662	697
Lincoln township		995	901
North Bloomfield township		1,105	1,227
Perry township		943	1,106
Peru township		824	916
South Bloomfield township, including Sparta village.		1,048	1,067
Sparta village		216	235
Troy township		650	730
Washington township		972	983
Westfield township		1,036	1,199
MUSKINGUM COUNTY		51,210	49,774
Adams township		714	785
Blue Rock township		1,070	1,188
Brush Creek township, including Cannelville village.		1,413	1,210
Cannelville village		177	.....
Cass township		963	962
Clay township, incl. Roseville village		1,021	887
Roseville village		714	531
Falls township		1,591	1,733
Harrison township, including Taylorsville village.		1,250	1,245
Taylorsville village		631	501
Highland township		795	953
Hopewell township		1,579	1,674
Jackson township, including Frazeysburg village.		1,479	1,500
Frazeysburg village		610	484
Jefferson township, including Dresden village.		1,288	1,230
Dresden village		1,247	1,204
Licking township		872	948
Madison township		979	1,128
Meigs township		1,446	1,528
Monroe township		878	980
Muskingum township		817	1,018
Newton township, including Uniontown village (*c*).		2,131	2,250
Perry township		923	1,050
Rich Hill township		1,301	1,404
Salem township, incl. Adamsville village.		872	874
Adamsville village		335	280
Salt Creek township		1,148	1,131
Springfield township		1,231	1,280
Union township, including New Concord and Norwich villages.		1,820	1,793
New Concord village		719	514
Norwich village		234	265
Washington township		1,038	1,305
Wayne township		1,582	1,605
Zanesville township, coextensive with Zanesville city.		21,009	18,113
Zanesville city:			
Ward 1	1,254		
Ward 2	1,591		
Ward 3	2,392		
Ward 4	1,750		
Ward 5	2,672		
Ward 6	2,333		
Ward 7	2,442		
Ward 8	2,411		
Ward 9	2,681		
Ward 10	1,483		
NOBLE COUNTY		20,753	21,138
Beaver township, incl. Batesville village.		1,685	1,829
Batesville village (*d*)		327	369
Brookfield township		908	1,000
Buffalo township		813	804

a Since the census was taken the court of common pleas of Montgomery county has decided that the annexation of that part of Dayton city included in Harrison, Mad River, and Van Buren townships was illegal. The population of this territory is 3,242, and is included in total for Dayton city.

b In 1880 in Perry township only.

c Not separately returned.

d Formerly Williamsburg.

TABLE 3.—AGGREGATE POPULATION BY MINOR CIVIL DIVISIONS—Continued.

OHIO—Continued.

MINOR CIVIL DIVISIONS.	1890	1880
NOBLE COUNTY—Continued.		
Center township, incl. Sarahville village	1,937	1,850
Sarahville village	306	249
Elk township	1,467	1,539
Enoch township	1,321	1,480
Jackson township, including part of Dexter village.	1,216	1,267
Dexter village (part of)	88	.....
Total for Dexter village, in Jackson and Jefferson townships.	217	255
Jefferson township, incl. part of Dexter village and Middleburg village.	1,297	1,506
Dexter village (part of)	129	.....
Middleburg village	76	102
Marion township, incl. Summerfield vill	1,737	1,582
Summerfield village	582	435
Noble township	1,588	1,420
Olive township, incl. Caldwell village	2,604	2,332
Caldwell village	1,248	602
Seneca township	1,014	1,004
Sharon township	1,105	1,221
Stock township, incl. Carlisle village (a)	1,353	1,543
Wayne township	708	761
OTTAWA COUNTY	21,974	19,762
Allen township (b)	1,733	.....
Bay township	548	509
Benton township, incl. Rocky Ridge vill.	3,493	2,712
Rocky Ridge village	483	.....
Carroll township	1,793	1,697
Catawba Island township	550	520
Clay township (c), incl. Genoa village	2,151	3,616
Genoa village	839	930
Danbury township	2,146	1,599
Erie township	553	595
Harris township, incl. Elmore village	2,330	2,515
Elmore village	1,198	1,044
Portage township, incl. Port Clinton vill.	2,572	2,094
Port Clinton village	2,049	1,600
Put in Bay township, including Put in Bay village.	1,051	1,222
Put in Bay village	282	381
Salem township, incl. Oak Harbor village.	3,054	2,683
Oak Harbor village	1,681	987
PAULDING COUNTY	25,932	13,485
Auglaize township	1,027	1,069
Benton township, incl. part of Payne vill.	2,145	798
Payne village (part of)	307	.....
Total for Payne village, in Benton and Harrison townships.	1,146	.....
Blue Creek township, including part of Scott village.	2,243	616
Scott village (part of)	332	.....
Total for Scott village, in Blue Creek township, Paulding county, and Union township, Van Wert county.	733	.....
Brown township, including Melrose and Oakwood villages.	2,418	1,458
Melrose village	430	.....
Oakwood village	378	23
Carryall township, incl. Antwerp village.	2,638	2,582
Antwerp village	1,331	1,275
Crane township, including Cecil village	1,417	1,202
Cecil village	348	169
Emerald township	1,123	996
Harrison township, including part of Payne village.	2,252	770
Payne village (part of)	839	.....
Jackson township	2,266	974
Latty township	2,010	609
Paulding township, including Latty and Paulding villages.	4,492	1,065
Latty village	594	.....
Paulding village	1,879	454
Washington township	1,901	1,346
PERRY COUNTY	31,151	28,218
Bearfield township	985	997
Clayton township	1,721	1,164
PERRY COUNTY—Continued.		
Coal township, incl. New Straitsville vill.	3,747	3,836
New Straitsville village	2,782	2,782
Harrison township	1,771	1,562
Hopewell township	1,238	1,284
Jackson township, incl. Junction village.	1,713	1,896
Junction village	394	.....
Madison township	665	714
Monday Creek township	1,090	1,636
Monroe township, including Corning and Rendville villages.	4,506	1,780
Corning village	1,551	270
Rendville village	859	349
Pike township, incl. New Lexington vill.	3,083	3,059
New Lexington village	1,470	1,357
Pleasant township	1,098	1,053
Reading township, incl. Somerset village.	3,156	3,367
Somerset village	1,127	1,207
Salt Lick township, incl. Shawnee village	4,682	3,970
Shawnee village	3,266	2,770
Thorn township, incl. Thorn village	1,696	1,900
Thorn village	405	269
PICKAWAY COUNTY	26,959	27,415
Circleville township, incl. Circleville city.	7,104	6,541
Circleville city	6,556	6,046
Ward 1	1,110	
Ward 2	1,810	
Ward 3	1,565	
Ward 4	728	
Ward 5	1,343	
Darby township	1,459	1,500
Deer Creek township, including Williamsport village.	1,535	1,636
Williamsport village	368	313
Harrison township, including Ashville and South Bloomfield villages.	1,618	1,461
Ashville village	430	.....
South Bloomfield village	272	303
Jackson township	1,136	1,339
Madison township	828	896
Monroe township	1,714	1,880
Muhlenburg township, including Darbyville village.	997	1,139
Darbyville village	257	262
Perry township, including part of New Holland village.	1,698	1,794
New Holland village (part of)	538	478
Total for New Holland vill. (d), in Marion township, Fayette county, and Perry township, Pickaway county.	683	478
Pickaway township	1,443	1,514
Salt Creek township, incl. Tarlton village.	1,797	1,858
Tarlton village	448	425
Scioto township, including Commercial Point village.	2,268	2,310
Commercial Point village	265	169
Walnut township	1,546	1,591
Washington township	1,140	1,145
Wayne township	676	811
PIKE COUNTY	17,482	17,927
Beaver township	862	750
Benton township	1,202	1,474
Camp Creek township	995	947
Jackson township	1,962	2,067
Marion township	840	908
Mifflin township	1,294	1,230
Newton township	1,386	1,369
Pebble township	1,268	1,594
Peepee township, incl. Waverly village	2,588	2,725
Waverly village	1,567	1,539
Perry township	715	879
Scioto township	1,078	921
Seal township, including Piketon village.	1,559	1,411
Piketon village	1,022	665
Sunfish township	1,011	976
Union township	722	676

a Not separately returned.
b Organized from part of Clay township since 1880.
c Part taken to form Allen township since 1880.
d In 1880 in Perry township, Pickaway county, only.

TABLE 3.—AGGREGATE POPULATION BY MINOR CIVIL DIVISIONS—Continued.

OHIO—Continued.

MINOR CIVIL DIVISIONS.	1890	1880
PORTAGE COUNTY	27,868	27,500
Atwater township	1,100	1,147
Aurora township	619	666
Brimfield township	1,033	1,030
Charlestown township	688	633
Deerfield township	914	985
Edinburg township	834	919
Franklin township, incl. Kent village	4,344	4,141
Kent village	3,501	3,309
Freedom township	734	804
Garrettsville township, coextensive with Garrettsville village.	1,046	969
Hiram township	1,130	1,058
Mantua township, incl. Mantua village	1,366	1,150
Mantua village	676	215
Nelson township	798	890
Palmyra township	1,392	1,105
Paris township	669	666
Randolph township	1,492	1,684
Ravenna township, incl. Ravenna village.	4,421	4,224
Ravenna village	3,417	3,255
Rootstown township	1,261	1,217
Shalersville township	958	960
Streetsboro township	707	702
Suffield township	1,387	1,530
Windham township	975	1,029
PREBLE COUNTY	23,421	24,533
Dixon township	1,038	1,162
Gasper township	729	863
Gratis township, including West Elkton and Winchester villages.	2,011	2,186
West Elkton village	216	247
Winchester village	389	502
Harrison township, incl. Lewisburg vill.	2,620	2,663
Lewisburg village	486	409
Israel township	1,580	1,807
Jackson township	1,213	1,389
Jefferson township, incl. New Paris vill.	2,069	2,244
New Paris village	842	835
Lanier township, including part of West Alexandria village.	1,824	1,909
West Alexandria village (part of)	248	432
Total for West Alexandria village, in Lanier and Twin townships.	575	796
Monroe township, incl. Eldorado village	2,067	1,986
Eldorado village	365	337
Somers township, incl. Camden village	1,869	2,233
Camden village	846	800
Twin township, including part of West Alexandria village.	1,835	1,973
West Alexandria village (part of)	327	364
Washington township, incl. Eaton village.	4,566	4,118
Eaton village	2,934	2,143
PUTNAM COUNTY	30,188	23,713
Blanchard township, incl. Gilboa village	1,688	1,787
Gilboa village	264	287
Greensburg township	1,098	940
Jackson township	1,235	1,047
Jennings township, including Fort Jennings village.	1,741	1,443
Fort Jennings village	286	164
Liberty township, incl. West Leipsic vill.	2,060	1,536
West Leipsic village	502	.....
Monroe township, incl. Marice village	2,697	788
Marice village	895	.....
Monterey township	1,507	1,354
Ottawa township, including Glandorf and Ottawa villages.	3,381	3,177
Glandorf village	571	.....
Ottawa village	1,717	1,293
Palmer township	1,864	929
Perry township, incl. Dupont village	1,710	1,073
Dupont village	531	165
Pleasant township, including Columbus Grove village.	3,286	3,013
Columbus Grove village	1,677	1,392
Riley township	1,566	1,484
Sugar Creek township	1,429	1,300
Union township, including Kalida village.	1,482	1,398
Kalida village	444	404
Van Buren township, including Belmore and Leipsic villages.	3,444	2,444
Belmore village	414	445
Leipsic village	1,353	681

MINOR CIVIL DIVISIONS.	1890	1880
RICHLAND COUNTY	38,072	36,306
Blooming Grove township	1,022	1,181
Butler township	814	789
Cass township, including Shiloh village	1,489	1,614
Shiloh village	644	661
Franklin township	837	967
Jackson township	822	977
Jefferson township, incl. Bellville village.	2,312	2,449
Bellville village	941	971
Madison township, incl. Mansfield city	15,467	11,675
Mansfield city	13,473	9,859
Ward 1	3,434	
Ward 2	3,915	
Ward 3	2,857	
Ward 4	3,267	
Mifflin township	995	930
Monroe township, incl. Lucas village	1,779	1,888
Lucas village	347	381
Perry township	595	656
Plymouth township, including part of Plymouth village.	1,586	1,700
Plymouth village (part of)	790	768
Total for Plymouth village, in New Haven township, Huron county, and Plymouth township, Richland county.	1,133	1,145
Sandusky township	613	723
Sharon township, incl. Shelby village	2,963	2,981
Shelby village	1,977	1,871
Springfield township	1,366	1,617
Troy township, incl. Lexington village	1,211	1,424
Lexington village	432	508
Washington township	1,338	1,599
Weller township	922	1,076
Worthington township, including Independence village.	1,941	2,060
Independence village	266	394
ROSS COUNTY	39,454	40,307
Buckskin township, incl. South Salem vill.	2,069	2,311
South Salem village	263	299
Colerain township, incl. Adelphi village	1,868	1,946
Adelphi village	489	469
Concord township, incl. Frankfort village.	2,907	2,801
Frankfort village	667	548
Deerfield township, incl. Clarksburg vill	1,401	1,475
Clarksburg village	378	308
Franklin township	1,085	1,233
Green township, incl. Kingston village	2,197	2,058
Kingston village	751	442
Harrison township	1,087	1,226
Huntington township	2,242	2,400
Jefferson township	959	1,060
Liberty township	1,654	1,575
Paint township	1,074	1,153
Paxton township, incl. Bainbridge vill. (a).	1,888	2,119
Scioto township, incl. Chillicothe city	12,946	12,689
Chillicothe city	11,238	10,938
Ward 1	1,716	
Ward 2	1,879	
Ward 3	1,888	
Ward 4	1,976	
Ward 5	2,166	
Ward 6	1,663	
Springfield township	1,175	1,287
Twin township, incl. Bourneville village	2,397	2,447
Bourneville village	205	200
Union township	2,505	2,527
SANDUSKY COUNTY	30,617	32,057
Ballville township	1,760	1,652
Fremont city	7,141	8,446
Ward 1	1,492	
Ward 2	1,779	
Ward 3	2,001	
Ward 4	1,869	
Green Creek township, incl. Clyde village and part of Green Spring village.	4,284	4,495
Clyde village	2,327	2,380
Green Spring village (part of)	483	389
Total for Green Spring village, in Green Creek township, Sandusky county, and Adams township, Seneca county.	910	720

a Not separately returned.

TABLE 3.—AGGREGATE POPULATION BY MINOR CIVIL DIVISIONS—Continued.

OHIO—Continued.

MINOR CIVIL DIVISIONS.	1890	1880
SANDUSKY COUNTY—Continued.		
Jackson township	1,509	1,485
Madison township, incl. Gibsonburg vill.	2,115	1,886
Gibsonburg village	585	589
Rice township	982	949
Riley township	1,543	1,621
Sandusky township	1,829	1,785
Scott township	1,416	1,452
Townsend township	1,557	1,697
Washington township, incl. Lindsey vill.	2,479	2,608
Lindsey village	458	409
Woodville township, including Woodville village (*a*).	1,636	1,662
York township, incl. part of Bellevue vill.	2,366	2,319
Bellevue village (part of)	1,019	737
Total for Bellevue village, in Lyme township, Huron county, and York township, Sandusky county.	3,052	2,169
SCIOTO COUNTY	35,377	33,511
Bloom township, incl. South Webster vill.	2,337	2,211
South Webster village	323	.....
Brush Creek township, incl. Rarden vill.	2,948	2,093
Rarden village	296	.....
Clay township	1,102	1,148
Green township	1,751	1,935
Harrison township	1,340	1,325
Jefferson township	1,008	919
Madison township	1,608	1,852
Morgan township	934	1,019
Nile township, incl. Buena Vista village	2,018	1,905
Buena Vista village	461	354
Porter township, incl. Sciotoville (*a*) and Wheelersburg villages.	2,401	2,274
Wheelersburg village	301	422
Rush township	939	778
Union township	1,282	1,168
Valley township	1,018	951
Vernon township	1,074	1,481
Washington township	1,223	1,131
Wayne township, coextensive with Portsmouth city.	12,394	11,321
Portsmouth city:		
Ward 1 1,688		
Ward 2 2,050		
Ward 3 1,476		
Ward 4 1,764		
Ward 5 2,479		
Ward 6 2,937		
SENECA COUNTY	40,869	36,947
Adams township, including part of Green Spring village.	1,562	1,624
Green Spring village (part of)	427	331
Total for Green Spring vill., in Green Creek township, Sandusky county, and Adams township, Seneca county.	910	720
Big Spring township, including New Riegel village.	1,964	2,048
New Riegel village	393	367
Bloom township, incl. Bloomville village.	2,006	2,162
Bloomville village	758	689
Clinton township, exclusive of part of Tiffin city.	1,571	*b*9,581
Eden township	1,343	1,598
Fostoria city (wards 1, 3, 4, and 5), in Jackson and Loudon townships.	5,885	3,198
Total for Fostoria city, in Washington township, Hancock county, and Jackson and Loudon townships, Seneca county.	7,070	3,569
Ward 1 1,234		
Ward 2 1,185		
Ward 3 1,464		
Ward 4 1,630		
Ward 5 1,557		
Hopewell township, exclusive of part of Tiffin city.	1,474	1,632
Jackson township, exclusive of part of Fostoria city.	1,360	*c*1,399
SENECA COUNTY—Continued.		
Liberty township, incl. Bettsville village.	2,012	2,157
Bettsville village	513	515
Loudon township, exclusive of part of Fostoria city.	1,321	*c*4,315
Pleasant township	1,470	1,417
Reed township	1,472	1,527
Scipio township, incl. Republic village	1,582	1,836
Republic village	584	715
Seneca township	1,390	1,519
Thompson township	1,634	1,901
Tiffin city (*d*), in Clinton and Hopewell townships.	10,801	7,879
Ward 1 1,854		
Ward 2 2,903		
Ward 3 2,326		
Ward 4 1,604		
Ward 5 2,114		
Venice township, incl. Attica village	2,022	2,231
Attica village	682	663
SHELBY COUNTY	24,707	24,137
Clinton township, incl. Sidney village	5,776	4,618
Sidney village	4,850	3,823
Cynthian township	1,605	1,835
Dinsmore township, incl. part of Anna vill.	2,212	2,257
Anna village (part of)	249	266
Total for Anna village (*e*), in Dinsmore and Franklin townships.	527	266
Franklin township, incl. part of Anna vill.	1,232	999
Anna village (part of)	278	.....
Greene township	1,221	1,447
Jackson township	1,794	1,852
Loramie township	1,628	1,730
McLean township, incl. Loramie village	1,658	1,545
Loramie village	457	.....
Orange township	1,012	984
Perry township	1,134	1,242
Salem township, incl. Port Jefferson vill.	1,569	1,576
Port Jefferson village	397	421
Turtle Creek township	1,314	1,359
Van Buren township	1,621	1,647
Washington township, including Lockington village.	931	1,046
Lockington village	170	219
STARK COUNTY	84,170	64,031
Bethlehem township, incl. Navarre vill.	2,290	2,304
Navarre village	1,010	867
Canton township, including Canton city.	28,477	14,873
Canton city	26,189	12,258
Ward 1 4,693		
Ward 2 3,876		
Ward 3 3,360		
Ward 4 3,395		
Ward 5 2,953		
Ward 6 3,141		
Ward 7 4,771		
Jackson township	2,112	2,079
Lake township	2,164	2,177
Lawrence township, including Canal Fulton and North Lawrence villages.	4,146	4,351
Canal Fulton village	1,173	1,196
North Lawrence village	837	494
Lexington township, including Alliance city and Limaville village.	8,994	6,287
Alliance city	7,607	4,636
Ward 1 1,429		
Ward 2 1,397		
Ward 3 1,406		
Ward 4 1,241		
Ward 5 1,342		
Ward 6 792		
Limaville village	172	164
Marlboro township, including Marlboro and New Baltimore (*a*) villages.	1,808	1,942
Marlboro village	271	285

a Not separately returned.
b Includes Tiffin city.
c Includes part of Fostoria city.
d In 1880 in Clinton township only.
e In 1880 in Dinsmore township only.

TABLE 3.—AGGREGATE POPULATION BY MINOR CIVIL DIVISIONS—Continued.

OHIO—Continued.

MINOR CIVIL DIVISIONS.	1890	1880
STARK COUNTY—Continued.		
Nimishillen township, including Harrisburg and Louisville villages.	3,166	3,114
Harrisburg village	107	136
Louisville village	1,323	1,050
Osnaburg township, including Mapleton and Osnaburg villages (*a*).	2,287	2,298
Paris township, including part of Minerva village and New Franklin, Paris, and Robertsville (*a*) villages.	2,649	2,639
Minerva village (part of)	717	565
Total for Minerva village (*b*), in Brown township, Carroll county, and Paris township, Stark county.	1,139	565
New Franklin village	106	170
Paris village	230	229
Perry township, including Massillon city and Richville village.	12,289	9,219
Massillon city	10,092	6,836
Ward 1	2,546	
Ward 2	2,564	
Ward 3	3,510	
Ward 4	1,472	
Richville village	101	.....
Pike township, incl. Sparta village (*a*)	1,604	1,514
Plain township, incl. Middlebranch (*a*) and New Berlin villages.	3,082	2,540
New Berlin village	463	297
Sandy township, incl. Waynesburg vill.	1,171	1,265
Waynesburg village	510	622
Sugar Creek township	2,782	2,285
Tuscarawas township	3,340	2,957
Washington township	1,809	2,187
SUMMIT COUNTY	54,089	43,788
Akron city, comprising Middlebury township and parts of Coventry, Portage, Springfield, and Tallmadge townships.	27,601	16,512
Ward 1	3,793	
Ward 2	3,531	
Ward 3	5,045	
Ward 4	6,716	
Ward 5	5,194	
Ward 6	3,322	
Bath township	990	1,039
Boston township, incl. Peninsula village	1,273	1,221
Peninsula village	562	488
Copley township, incl. Copley village	1,080	1,184
Copley village	241	153
Coventry township, exclusive of part of Akron city.	2,309	2,305
Cuyahoga Falls township, coextensive with Cuyahoga Falls village.	2,614	2,294
Franklin township, incl. Clinton vill. (*a*)	1,957	2,203
Green township	1,911	1,827
Hudson township, incl. Hudson village	1,797	1,817
Hudson village	1,143	.....
Northampton township	896	977
Northfield township	940	1,076
Norton township, incl. Western Star vill.	1,973	2,066
Western Star village	88	75
Portage township, exclusive of part of Akron city.	2,659	2,540
Richfield township	921	1,253
Springfield township, exclusive of part of Akron city.	1,966	2,332
Stow township	936	911
Tallmadge township, exclusive of part of Akron city.	1,445	1,455
Twinsburg township	821	776
TRUMBULL COUNTY	42,373	44,880
Bazetta township, incl. Cortland village	1,298	1,400
Cortland village	697	616
Bloomfield township	794	835
Braceville township	972	1,019
Bristol township	1,184	1,162
Brookfield township	1,713	2,559
Champion township	811	866
Farmington township	1,226	1,152
Fowler township	904	851
Greene township	825	863

MINOR CIVIL DIVISIONS.	1890	1880
TRUMBULL COUNTY—Continued.		
Gustavus township	903	936
Hartford township	1,170	1,382
Howland township	771	762
Hubbard township, incl. Hubbard village	3,520	5,102
Hubbard village	1,498	1,511
Johnston township	792	790
Kinsman township	1,331	1,224
Liberty township, incl. Girard village (*a*)	3,631	4,058
Lordstown township	720	805
Mecca township	860	950
Mesopotamia township	721	742
Newton township, incl. Newton Falls vill.	1,383	1,358
Newton Falls village	698	575
Southington township	848	916
Vernon township	933	1,018
Vienna township	1,298	1,994
Warren township, including Warren city.	7,155	5,553
Warren city	5,973	4,428
Ward 1	2,313	
Ward 2	2,567	
Ward 3	1,093	
Weathersfield township, including Mineral Ridge village and Niles city.	6,610	6,583
Mineral Ridge village	851	1,150
Niles city	4,289	3,879
TUSCARAWAS COUNTY	46,618	40,198
Auburn township	1,269	1,400
Bucks township	1,329	1,129
Clay township, incl. Gnadenhutten village.	1,346	1,293
Gnadenhutten village	478	336
Dover township, including Dover village.	5,448	4,107
Dover village	3,470	2,208
Fairfield township	1,110	814
Franklin township	1,127	1,166
Goshen township, including Barnhill and Blakes Mills villages and New Philadelphia city.	7,640	5,226
Barnhill village	969	.....
Blakes Mills village	390	.....
New Philadelphia city	4,456	3,070
Jefferson township	1,210	1,258
Lawrence township, incl. Bolivar village.	1,715	1,723
Bolivar village	675	564
Mill township, incl. Dennison village and Uhrichsville city.	7,932	5,514
Dennison village	2,925	1,518
Uhrichsville city	3,842	2,790
Oxford township, including New Comerstown village.	2,319	1,968
New Comerstown village	1,251	926
Perry township	931	1,208
Rush township	1,032	1,037
Salem township, including Port Washington village.	1,838	2,457
Port Washington village	487	634
Sandy township, incl. Mineral village	2,144	1,864
Mineral village	893	642
Sugar Creek township	1,640	1,462
Union township	707	714
Warren township	869	869
Warwick township, including Tuscarawas village.	1,448	1,525
Tuscarawas village	391	.....
Washington township	968	1,089
Wayne township	1,318	1,295
York township	1,278	1,080
UNION COUNTY	22,860	22,375
Allen township	1,148	1,333
Claiborne township, incl. Richwood vill.	2,903	2,758
Richwood village	1,415	1,317
Darby township, incl. Unionville village	1,176	1,171
Unionville village	231	200
Dover township	1,000	1,006
Jackson township	1,388	1,454
Jerome township, incl. part of Plain vill.	1,485	1,503
Plain village (part of)	236	243
Total for Plain village, in Darby township, Madison county, and Jerome township, Union county.	1,245	908

a Not separately returned.

b In 1880 in Paris township, Stark county, only.

TABLE 3.—AGGREGATE POPULATION BY MINOR CIVIL DIVISIONS—Continued.

OHIO—Continued.

MINOR CIVIL DIVISIONS.	1890	1880
UNION COUNTY—Continued.		
Leesburg township, including Magnetic Springs village.	1,586	1,552
Magnetic Springs village	257	.....
Liberty township	1,431	1,398
Mill Creek township	800	867
Paris township, incl. Marysville village	4,052	3,718
Marysville village	2,810	2,061
Taylor township	1,309	1,367
Union township, including Milford Center village.	1,799	1,535
Milford Center village	718	490
Washington township	1,285	1,164
York township	1,498	1,549
VAN WERT COUNTY	29,671	23,028
Harrison township	1,531	1,481
Hoaglin township	1,834	1,180
Jackson township	1,340	800
Jennings township	1,374	1,236
Liberty township, incl. Enterprise village.	2,383	1,553
Enterprise village	666	.....
Pleasant township, incl. Van Wert city	6,894	5,413
Van Wert city	5,512	4,079
Ward 1	1,375	
Ward 2	938	
Ward 3	1,509	
Ward 4	1,690	
Ridge township	1,627	1,587
Tully township, including Convoy village.	2,199	1,610
Convoy village	500	386
Union township, incl. part of Scott village.	2,316	1,026
Scott village (part of)	401	.....
Total for Scott village, in Blue Creek township, Paulding county, and Union township, Van Wert county.	733	.....
Washington township, including wards 3 and 4 of Delphos city and Middlepoint village.	4,346	3,815
Delphos city (part of)	2,185	1,811
Total for Delphos city (*a*), in Marion township, Allen county, and Washington township, Van Wert county.	4,516	3,814
Middlepoint village	432	442
Willshire township, incl. Willshire vill.	2,285	1,963
Willshire village	566	508
York township	1,542	1,364
VINTON COUNTY	16,045	17,223
Brown township	923	1,241
Clinton township, incl. Hamden village	1,707	1,608
Hamden village	622	520
Eagle township	988	1,044
Elk township, incl. McArthur village	2,024	2,000
McArthur village	888	900
Harrison township	1,250	1,172
Jackson township	1,145	1,288
Knox township	1,059	947
Madison township, incl. Zaleski village	1,640	2,217
Zaleski village	862	1,175
Richland township	1,439	1,668
Swan township	1,001	1,095
Vinton township	1,202	1,131
Wilkesville township, including Wilkesville village.	1,667	1,812
Wilkesville village	262	309
WARREN COUNTY	25,468	28,392
Clear Creek township, including Springboro village.	2,327	2,782
Springboro village	413	553
Deerfield township, incl. Mason village	1,975	2,011
Mason village	564	431
Franklin township, incl. Franklin village.	4,434	4,148
Franklin village	2,729	2,385
Hamilton township, including part of Loveland village and Maineville village.	1,996	2,523
Loveland village (part of)	29	.....
Total for Loveland village (*b*), in Miami township, Clermont county, and Hamilton township, Warren county.	761	595
Maineville village	256	324

MINOR CIVIL DIVISIONS.	1890	1880
WARREN COUNTY—Continued.		
Harlan township, incl. Butlerville village.	1,854	2,242
Butlerville village	125	167
Massie township, incl. Harveysburg vill.	1,203	1,431
Harveysburg village	402	539
Salem township, including Morrow and Rochester (*c*) villages.	1,724	2,052
Morrow village	842	946
Turtle Creek township, including Lebanon village.	5,537	5,799
Lebanon village	3,050	2,703
Union township	970	1,110
Washington township	1,079	1,390
Wayne township, incl. Waynesville vill.	2,369	2,904
Waynesville village	704	793
WASHINGTON COUNTY	42,380	43,244
Adams township, incl. Buell Lowell vill.	1,724	1,856
Buell Lowell village	441	322
Aurelius township, incl. Macksburg vill.	1,394	999
Macksburg village	533	249
Barlow township	1,271	1,200
Belpre township, including Belpre village.	2,678	2,636
Belpre village	1,007	901
Decatur township	1,493	1,504
Dunham township	962	900
Fairfield township	725	731
Fearing township	1,027	1,275
Grandview township, including New Matamoras village.	2,466	2,663
New Matamoras village	590	631
Independence township	1,611	1,792
Lawrence township	1,799	2,335
Liberty township	1,556	1,614
Ludlow township	1,218	1,375
Marietta township, incl. Marietta city	9,944	8,830
Marietta city (*d*)	8,273	5,444
Ward 1	1,214	
Ward 2	1,480	
Ward 3	2,072	
Ward 4	1,730	
Not in wards (*e*)	1,777	
Muskingum township	1,192	1,350
Newport township	2,405	2,548
Palmer township	541	591
Salem township	1,571	1,638
Warren township	1,709	1,903
Waterford township, incl. Beverly village.	2,370	2,128
Beverly village	795	834
Watertown township	1,363	1,894
Wesley township	1,361	1,482
WAYNE COUNTY	39,005	40,076
Banghman township, including part of Marshallville village, but exclusive of part of Orrville village.	1,951	*f*2,473
Marshallville village (part of)	301	304
Total for Marshallville village, in Baughman and Chippewa townships.	366	376
Canaan township, including part of Burbank village and Creston village.	2,331	2,135
Burbank village (part of)	285	248
Total for Burbank village in Canaan and Congress townships.	331	293
Creston village	584	.....
Chester township	1,837	2,105
Chippewa township, incl. Doylestown village and part of Marshallville village.	3,078	3,527
Doylestown village	1,131	1,040
Marshallville village (part of)	65	72
Clinton township, incl. Shreve village	2,123	2,077
Shreve village	1,012	908
Congress township, including part of Burbank village and Congress and West Salem villages.	2,603	2,851
Burbank village (part of)	46	45
Congress village	229	301
West Salem village	756	878
East Union township, including Applecreek village.	2,007	2,048
Applecreek village	428	385

a Wards given under Allen county.
b In 1880 in Miami township, Clermont county, only.
c Not separately returned.
d Harmar village annexed in 1890.
e Formerly Harmar village.
f Includes part of Orrville village.

TABLE 3.—AGGREGATE POPULATION BY MINOR CIVIL DIVISIONS—Continued.

OHIO—Continued.

MINOR CIVIL DIVISIONS.	1890	1880
WAYNE COUNTY—Continued.		
Franklin township	1,323	1,460
Green township, including Smithville village, but exclusive of part of Orrville village.	2,150	a3,309
Smithville village	482	546
Milton township	1,846	1,864
Orrville village, in Baughman and Green townships.	1,765	1,441
Paint township, incl. Mount Eaton vill	1,333	1,474
Mount Eaton village	278	298
Plain township	1,858	1,993
Salt Creek township, including Fredericksburg village.	1,735	1,775
Fredericksburg village	600	550
Sugar Creek township, incl. Dalton vill	2,228	2,093
Dalton village	610	486
Wayne township	1,756	1,831
Wooster township, incl. Wooster city	7,101	7,061
Wooster city	5,901	5,840
Ward 1	1,089	
Ward 2	2,175	
Ward 3	1,121	
Ward 4	822	
Ward 5	694	
WILLIAMS COUNTY	24,897	23,821
Brady township, incl. West Unity village	1,903	1,985
West Unity village	872	834
Bridgewater township	1,390	1,398
Center township	1,541	1,689
Florence township, incl. Edon village	2,438	2,228
Edon village	601	513
Jefferson township	1,398	1,573
Madison township, incl. Pioneer village	1,868	1,798
Pioneer village	596	754
Mill Creek township	1,317	1,102
Northwest township	1,486	1,582
Pulaski township, incl. Bryan village	4,553	4,430
Bryan village	3,068	2,952
St. Joseph township, incl. Edgerton vill	2,124	2,073
Edgerton village	967	782
Springfield township, incl. Stryker vill	2,302	2,117
Stryker village	1,017	662
Superior township, incl. Montpelier vill	2,577	1,846
Montpelier village	1,293	406
WOOD COUNTY	44,392	34,022
Bloom township, including Bairdstown, Bloomdale, and Cygnet villages and part of Jerry village.	3,334	2,022
Bairdstown village	347	.....
Bloomdale village	519	130
Cygnet village	670	.....
Jerry village (part of)	251	124
Total for Jerry village, in Bloom and Portage townships.	530	224
Center township, including part of Bowling Green town.	3,370	2,023
Bowling Green town (part of)	1,878	792
Total for Bowling Green town, in Center and Plain townships.	3,467	1,539
Freedom township, incl. Pemberville vill	1,945	1,667
Pemberville village	843	644
Grand Rapids township (b), including Grand Rapids village.	1,021	.....
Grand Rapids village	572	332

MINOR CIVIL DIVISIONS.	1890	1880
WOOD COUNTY—Continued.		
Henry township, including North Baltimore village.	4,496	1,688
North Baltimore village	2,857	701
Jackson township, incl. Hoytsville vill	1,587	1,028
Hoytsville village	395	.....
Lake township, incl. Millbury village	2,131	2,207
Millbury village	546	483
Liberty township, including part of Portage village.	2,013	1,292
Portage village (part of)	162	119
Total for Portage village, in Liberty and Portage townships.	438	304
Middleton township, incl. Haskins village.	2,060	1,606
Haskins village	321	381
Milton township (c), including Custar and Milton Center villages.	2,287	2,181
Custar village	329	248
Milton Center village	334	106
Montgomery township, incl. Bradner, Freeport (d), and Rising Sun villages.	2,856	2,283
Bradner village	441	281
Rising Sun village	485	344
Perrysburg township, including Perrysburg village.	4,121	4,112
Perrysburg village	1,747	1,909
Perry township, including West Mill Grove village.	1,449	1,474
West Mill Grove village	207	222
Plain township, including part of Bowling Green town.	2,673	1,985
Bowling Green town (part of)	1,580	747
Portage township, including parts of Jerry and Portage villages.	2,328	1,434
Jerry village (part of)	279	100
Portage village (part of)	276	185
Ross township	728	639
Troy township	1,813	1,407
Washington township, including Tontogany village.	1,212	1,426
Tontogany village	283	343
Webster township	1,420	1,197
Weston township (e), incl. Weston vill. (c)	1,558	2,351
Weston village	845	698
WYANDOT COUNTY	21,722	22,395
Antrim township, incl. part of Nevada vill	1,704	1,928
Nevada village (part of)	589	790
Total for Nevada village, in Antrim and Eden townships.	802	1,036
Crane township, incl. Upper Sandusky vill	4,903	5,027
Upper Sandusky village	3,572	3,540
Crawford township, incl. Carey village	2,622	2,213
Carey village	1,605	1,148
Eden township, incl. part of Nevada vill	1,605	1,793
Nevada village (part of)	213	246
Jackson township, including part of Kirby village.	1,111	1,331
Kirby village (f) (part of)	139	294
Marseilles township, incl. Marseilles vill	828	840
Marseilles village	213	273
Mifflin township, including part of Kirby village (d).	1,333	1,455
Pitt township	1,228	1,268
Richland township	1,590	1,676
Ridge township	565	639
Salem township	1,291	1,547
Sycamore township, incl. Sycamore vill	1,509	1,058
Sycamore village	722	272
Tymochtee township	1,433	1,620

a Includes part of Orrville village.
b Organized from part of Weston township since 1880.
c Weston village given as in Milton and Weston townships in 1880.
d Not separately returned.
e Part taken to form Grand Rapids township since 1880.
f In 1880 in Jackson township only.

TABLE 3.—AGGREGATE POPULATION BY MINOR CIVIL DIVISIONS—Continued.

OKLAHOMA.

MINOR CIVIL DIVISIONS.	1890	1880
BEAVER COUNTY (a)	2,674	.....
CANADIAN COUNTY	7,158	.....
Township 10, range 5 west	177	.....
Township 10, range 6 west	109	.....
Township 10, range 7 west	107	.....
Township 11, range 5 west	420	.....
Township 11, range 6 west	406	.....
Township 11, range 7 west	509	.....
Township 12, range 5 west (part of), including part of Frisco village.	737	.....
Frisco village (part of)	219	.....
Total for Frisco village, in township 12, range 5 west, and township 12, range 6 west.	327	.....
Township 12, range 6 west, including part of Frisco village.	526	.....
Frisco village (part of)	108	.....
Township 12, range 7 west, includin part of Elreno village.	546	.....
Elreno village (part of)	267	.....
Total for Elreno village, in township 12, range 7 west, and township 13, range 7 west.	285	.....
Township 13, range 5 west	482	.....
Township 13, range 6 west	381	.....
Township 13, range 7 west, including part of Elreno village and Reno village.	578	.....
Elreno village (part of)	18	.....
Reno village	234	.....
Township 14, range 5 west	460	.....
Township 14, range 6 west	481	.....
Township 14, range 7 west	227	.....
Township 15, range 5 west	422	.....
Township 15, range 6 west	312	.....
Township 15, range 7 west	278	.....
CLEVELAND COUNTY	6,605	.....
Township 6, range 1 west, including Lexington village.	685	.....
Lexington village	223	.....
Township 6, range 2 west	2	.....
Township 7, range 1 west	377	.....
Township 7, range 2 west	204	.....
Township 8, range 1 west	425	.....
Township 8, range 2 west	448	.....
Township 8, range 3 west	53	.....
Township 9, range 1 west; Township 9, range 2 west, including Norman village. (b)	1,748	.....
Norman village	787	.....
Township 9, range 3 west	502	.....
Township 10, range 1 west; Township 10, range 2 west (b)	734	.....
Township 10, range 3 west	528	.....
Township 10, range 4 west	313	.....
Township 11, range 1 west (part of)	83	.....
Township 11, range 2 west (part of)	159	.....
Township 11, range 3 west (part of)	176	.....
Township 11, range 4 west (part of)	168	.....
GREER COUNTY (c)	5,338	.....
Precinct 1, including Mangum village	799	.....
Mangum village	202	.....
Precinct 2	188	.....
Precinct 3	572	.....
Precinct 4	835	.....
Precinct 5	1,606	.....
Precinct 6	940	.....
Precinct 7	598	.....
KINGFISHER COUNTY	8,332	.....
Township 16, range 4 west (part of)	155	.....
Township 16, range 5 west	292	.....
Township 16, range 6 west	454	.....
Township 16, range 7 west, incl. Kingfisher town.	1,663	.....
Kingfisher town	1,134	.....
Township 17, range 4 west (part of)	202	.....
Township 17, range 5 west	595	.....
KINGFISHER COUNTY—Continued.		
Township 17, range 6 west	286	.....
Township 17, range 7 west	304	.....
Township 18, range 4 west (part of)	145	.....
Township 18, range 5 west	468	.....
Township 18, range 6 west	670	.....
Township 18, range 7 west	393	.....
Township 18, range 8 west	194	.....
Township 18, range 9 west	11	.....
Township 19, range 4 west (part of)	150	.....
Township 19, range 5 west	341	.....
Township 19, range 6 west	671	.....
Township 19, range 7 west	606	.....
Township 19, range 8 west	479	.....
Township 19, range 9 west	124	.....
Township 19, range 10 west	18	.....
Township 20, range 4 west	8	.....
Township 20, range 5 west	14	.....
Township 20, range 6 west	17	.....
Township 20, range 7 west	22	.....
Township 20, range 8 west	23	.....
Township 20, range 9 west	27	.....
LOGAN COUNTY	12,770	.....
Township 15, range 2 west	400	.....
Township 15, range 3 west	401	.....
Township 15, range 4 west	407	.....
Township 16, range 2 west, incl. East Guthrie, Guthrie, and West Guthrie tns.	5,883	.....
East Guthrie town	2,141	.....
Guthrie town	2,788	.....
West Guthrie town	404	.....
Township 16, range 3 west	647	.....
Township 16, range 4 west (part of)	334	.....
Township 17, range 4 west (part of)	424	.....
Township 18, range 4 west (part of)	289	.....
Township 19, range 4 west (part of)	304	.....
Township 20, range 4 west (part of)	16	.....
Remainder of county not separately returned.	3,665	.....
OKLAHOMA COUNTY	11,742	.....
Township 11, range 1 west (part of)	165	.....
Township 11, range 2 west (part of), including Oklahoma city.	4,455	.....
Oklahoma city	4,151	.....
Township 11, range 3 west (part of)	507	.....
Township 11, range 4 west (part of)	426	.....
Township 12, range 1 west	563	.....
Township 12, range 2 west	713	.....
Township 12, range 3 west	682	.....
Township 12, range 4 west	485	.....
Township 13, range 1 west	456	.....
Township 13, range 2 west	403	.....
Township 13, range 3 west	468	.....
Township 13, range 4 west	454	.....
Township 14, range 1 west	361	.....
Township 14, range 2 west	418	.....
Township 14, range 3 west, including Edmond village.	701	.....
Edmond village	294	.....
Township 14, range 4 west	485	.....
PAYNE COUNTY	7,215	.....
Township 17, range 1 east	226	.....
Township 17, range 2 east	257	.....
Township 17, range 3 east	144	.....
Township 17, range 1 west (part of)	23	.....
Township 18, range 1 east	572	.....
Township 18, range 2 east	676	.....
Township 18, range 3 east	598	.....
Township 18, range 4 east	354	.....
Township 18, range 1 west (part of)	783	.....
Township 19, range 1 east	539	.....
Township 19, range 2 east, including Stillwater village.	1,275	.....
Stillwater village	480	.....
Township 19, range 3 east	488	.....
Township 19, range 4 east	564	.....
Township 19, range 1 west	674	.....
Township 20, range 1 west	42	.....

a Not returned by townships.
b Not separately returned.
c Population of Greer county, in Indian territory (also claimed by Texas), included in that of Oklahoma territory for census purposes.

TABLE 3.—AGGREGATE POPULATION BY MINOR CIVIL DIVISIONS—Continued.

OREGON.

MINOR CIVIL DIVISIONS.	1890	1880
BAKER COUNTY (*a*)	6,764	4,616
Alder precinct (*b*)	159	.....
Auburn precinct	189	202
Baker precinct (*c*), incl. part of Baker city	2,519	.....
Baker city (part of)	2,182	.....
Total for Baker city, in Baker and Depot precincts.	2,604	1,258
Bridgeport precinct (*d*)	282	187
Britten precinct (*b*)	192	.....
Connor Creek precinct	136	145
Cracker precinct (*b*)	83	.....
Daley precinct (*b*)	17	.....
Depot precinct (*c*), incl. part of Baker city	524	.....
Baker city (part of)	422	.....
Express precinct (*b*)	418	.....
Haines precinct (*b*)	261	.....
Hereford precinct (*e*)	208	61
Huntington precinct (*f*), including Huntington town.	417	218
Huntington town	321	.....
Muddy precinct (*b*)	246	.....
North Powder precinct	115	276
Parker precinct (*b*)	69	.....
Pocahontas precinct (*g*)	366	1,800
Rock Creek precinct (*b*)	33	.....
Rye Valley precinct	120	122
Sumpter precinct (*h*)	91	261
Willow precinct (*b*)	67	.....
Wingville precinct	252	187
BENTON COUNTY (*i*)	8,650	6,403
Precinct 1. Soap Creek	248	549
Precinct 2. North Corvallis (*j*), exclusive of part of Corvallis city.	364	.....
Precinct 3. Willamette	432	181
Precinct 4. Monroe	503	801
Precinct 5. King Valley	325	504
Precinct 6. Alsea	384	327
Precinct 7. Summit	238	153
Precinct 8. Newport (*k*), including Newport town.	593	.....
Newport town	121	52
Precinct 9. South Corvallis (*j*), exclusive of part of Corvallis city.	244	.....
Precinct 10. Philomath	817	746
Precinct 11. Elk City	132	94
Precinct 12. Tumtum	103	185
Precinct 13. Lower Alsea	467	193
Precinct 14. Toledo	645	232
Precinct 15. Tidewater	82	86
Precinct 16. Yaquina (*l*), including Yaquina city (*m*).	557	217
Precinct 17. Little Elk (*n*)	198	.....
Precinct 18. Lobster (*n*)	146	.....
Precinct 19. Wren (*n*)	296	.....
Precinct 20. Fairmont (*n*)	230	.....
Corvallis city, in precincts 2 and 9	1,527	1,128
Elk precinct (*b*)	119	.....
CLACKAMAS COUNTY	15,233	9,260
Beaver Creek precinct	554	496
Canby precinct	787	o1,144
Canemah precinct	416	
New Era precinct	384	
Union precinct	126	
CLACKAMAS COUNTY—Continued.		
Canyon Creek precinct (*p*)	150	.....
Cascade precinct (*q*)	609	389
Cherryville precinct (*r*)	103	.....
Clackamas precinct (*s*)	608	o1,122
Damascus precinct (*t*)	676	
Milwaukee precinct, including Milwaukee town.	907	
Milwaukee town	489	125
Eagle Creek precinct (*u*)	421	520
Garfield precinct (*v*)	245	.....
George precinct (*v*)	143	.....
Harding precinct	404	o945
Highland precinct (*w*)	402	
Springwater precinct	291	
Viola precinct	224	
Lower Molalla precinct (*x*)		498
Marquam precinct (*m*)	1,583	531
Needy precinct (*y*)		...
Mill Creek precinct (*z*)	275	305
Oregon precinct, including Oregon city	3,167	1,707
Oregon city	3,062	1,263
Oswego precinct, including Oswego town	920	430
Oswego town	544	96
Pleasant Hill precinct	464	331
Sievers precinct (*r*)	107	.....
Soda Springs precinct	274	191
Tualatin precinct	411	261
Upper Molalla precinct	582	390
CLATSOP COUNTY	10,016	7,222
Astoria precinct (*aa*), incl. Alderbrook vill., Astoria city, and Upper Astoria vill.	7,127	3,981
Alderbrook village	442	.....
Astoria city	6,184	2,803
Upper Astoria village	501	713
Bear Creek precinct (*b*)	170	.....
Clatsop precinct	623	421
Clifton precinct	181	185
Fishhawk precinct (*m*)	432	49
Young River precinct (*m*)		55
John Day precinct	104	75
Knappa precinct	381	299
Lewis and Clarke precinct	324	94
Mishawaka precinct	140	73
Seaside precinct	196	81
Vesper precinct	130	46
Westport precinct	208	193
COLUMBIA COUNTY	5,191	2,042
Auburn precinct	528	o362
Nehalem precinct	472	
Beaver Falls precinct (*b*)	254	.....
Clatskanie precinct, incl. Clatskanie town.	624	146
Clatskanie town	212	.....
Deer Island precinct	862	128
Marshland precinct	180	160
Oak Point precinct	424	142
Rainier precinct, including Rainier town.	681	372
Rainier town	238	.....
Scappoose precinct (*bb*)	354	168
Union precinct, including St. Helens town.	812	496
St. Helens town	220	209

a Clover Creek, Eldorado, Humboldt Basin, Pleasant Valley, Quartz Gulch, and Stone precincts (population 1,001 in 1880) taken to form Malheur county in 1887; Virtue Mine precinct (population 156 in 1880) abolished since 1880.
b Organized since 1880.
c Organized from part of Pocahontas precinct since 1880.
d Formerly Clarks Creek.
e Formerly Clearyville.
f Formerly Burnt River.
g Parts taken to form Baker and Depot precincts since 1880.
h Formerly Fort Sumpter.
i Muddy precinct (population 349 in 1880) abolished since 1880.
j Corvallis precinct (population 1,786 in 1880) formed into precincts 2 and 9 since 1880.
k Organized from part of precinct 16 in 1888.
l Part taken to form precinct 8 in 1888.
m Not separately returned.
n Organized in 1888.
o Not separately returned in 1880.
p Organized from part of Highland precinct since 1880.
q Parts taken to form Cherryville and Sievers precincts since 1880.
r Organized from part of Cascade precinct since 1880.
s Formerly Marshfield.
t Formerly Rock Creek.
u Parts taken to form Garfield and George precincts since 1880.
v Organized from part of Eagle Creek precinct since 1880.
w Part taken to form Canyon Creek precinct since 1880.
x Part taken to form Needy precinct since 1880.
y Organized from part of Lower Molalla precinct since 1880.
z Formerly Cuttings.
aa Upper Astoria precinct (population 1,670 in 1880) annexed since 1880.
bb Sauvies Island precinct (population 68 in 1880) annexed since 1880.

TABLE 3.—AGGREGATE POPULATION BY MINOR CIVIL DIVISIONS—Continued.

OREGON—Continued.

MINOR CIVIL DIVISIONS.	1890	1880
COOS COUNTY	8,874	4,834
Bandon precinct, incl. Bandon village	488	91
Bandon village	219	.....
Beaver Slough precinct (a)	228	111
Burton Prairie precinct	191	148
Coaledo precinct (b)	76	.....
Coos precinct	211	200
Coos River precinct	449	266
Coquille precinct, incl. Coquille village	814	296
Coquille village	494	176
Dora precinct (c)	149	144
Empire precinct, including Empire town	512	412
Empire town	252	.....
Enchanted Prairie precinct	249	148
Lake precinct	221	69
Marshfield precinct (d), including Marshfield town	1,636	1,006
Marshfield town	1,461	642
Missouri precinct	330	212
Myrtle Point precinct (e), including Myrtle Point town	968	404
Myrtle Point town	354	52
Newport precinct (f), incl. Newport vill.	391	.....
Newport village	312	110
North Coos River precinct	267	103
Norway precinct (g)	537	385
Parkersburg precinct (h)	394	.....
Randolph precinct (i)	145	353
Rowland precinct (j)	150	110
South Slough precinct	148	185
Sumner precinct	251	158
Tenmile precinct	69	33
CROOK COUNTY (k)	3,244	.....
Bear Creek precinct	139	.....
Beaver precinct	110	.....
Black Butte precinct	231	.....
Camp Creek precinct	77	.....
Crooked River precinct	151	.....
Farewell Bend precinct	68	.....
Hardin precinct	109	.....
Hay Creek precinct	70	.....
Haystack precinct	199	.....
Howard precinct	113	.....
Ireland precinct	41	.....
Lower Trout precinct	89	.....
Mill Creek precinct	80	.....
Mitchell precinct	452	.....
Mowry precinct	74	.....
Prineville precinct, incl. Prineville city	835	.....
Prineville city	460	.....
Saltzman precinct	106	.....
Summit Prairie precinct	60	.....
Upper Trout precinct	98	.....
Willow Creek precinct	142	.....
CURRY COUNTY	1,709	1,208
Big Bend precinct	36	81
Chetco precinct (l)	215	236
Eckley precinct (m)	60	56
Ellensburg precinct (n)	317	262
Flora Creek precinct	346	137
Jerry Flat precinct (o)	232	213
Mountain Ranch precinct (p)	120	.....
Port Orford precinct	296	223
Quosatin precinct (q)	87	.....
DOUGLAS COUNTY	11,864	9,596
Calapooia precinct, incl. Oakland city	1,537	1,495
Oakland city	339	369
Camas Valley precinct	254	249
DOUGLAS COUNTY—Continued.		
Canyonville precinct	600	931
Civil Bend precinct (r)	352	.....
Cole Valley precinct } (s)	734	498
Wilbur precinct } (s)		206
Cow Creek precinct	93	295
Deer Creek precinct, incl. Roseburg city	2,365	1,659
Roseburg city	1,472	822
East Umpqua precinct (r)	245	.....
Elkton precinct	512	335
Gardiner precinct, incl. Gardiner town	828	576
Gardiner town	229	.....
Glendale precinct (r)	449	.....
Lookingglass precinct	349	758
Mount Scott precinct	193	375
Myrtle Creek precinct	652	568
Pass Creek precinct	1,440	613
Riddle precinct (r)	316	.....
Scottsburg precinct	215	199
Tenmile precinct	245	350
Yoncalla precinct	485	489
GILLIAM COUNTY (t)	3,600	.....
Arlington precinct, incl. Arlington town	594	.....
Arlington town	356	.....
Blalock precinct	222	.....
Butte Creek precinct, incl. Fossil town	570	.....
Fossil town	153	.....
Condon precinct	224	.....
Crown Rock precinct } (s)	220	.....
Rowe Creek precinct } (s)		
Ferry Canyon precinct	152	.....
Idea precinct	92	.....
Lone Rock precinct	221	.....
Matney precinct	126	.....
Mayville precinct	521	.....
Rock Creek precinct	406	.....
Trail Fork precinct	252	.....
GRANT COUNTY (u)	5,080	4,303
Austin precinct (v)	28	.....
Bear Valley precinct (r)	188	.....
Canyon precinct, incl. Canyon town	382	558
Canyon town	304	393
Fox precinct (r)	244	.....
Granite precinct	249	200
Hamilton precinct (r)	352	.....
Haystack precinct	290	148
John Day precinct, incl. John Day village	331	560
John Day village	211	.....
Long Creek precinct, incl. Long Creek tn.	533	150
Long Creek town	60	.....
Marysville precinct	227	450
Middle precinct	200	244
Mountain Creek precinct (r)	107	.....
North Fork precinct	179	192
Olive Creek precinct (w)	52	88
Rock Creek precinct	85	185
Rosebud precinct (r)	135	.....
Shoo Fly precinct (r)	131	.....
Silvies precinct (r)	29	.....
South Fork precinct	192	97
Susanville precinct (r)	52	.....
Union precinct (w), incl. Prairie village	760	548
Prairie village	222	.....
Warm Spring precinct (r)	293	.....
Waterman precinct (r)	41	.....
HARNEY COUNTY (x)	2,559	.....
Alvord precinct	28	.....
Blitzen precinct	279	.....

a Part taken to form Coaledo precinct since 1880.
b Organized from part of Beaver Slough precinct since 1880
c Formerly Brewster Valley.
d Part taken to form Newport precinct since 1880.
e Formerly Coquille.
f Organized from part of Marshfield precinct since 1880.
g Formerly Hall Prairie.
h Organized from part of Randolph precinct since 1880.
i Part taken to form Parkersburg precinct since 1880.
j Formerly Johnson.
k Organized from part of Wasco county in 1882.
l Part taken to form Mountain Ranch precinct since 1880.
m Formerly Newcastle.
n Formerly Rogue River.
o Formerly Pleasant Hill; part taken to form Quosatin precinct since 1880.
p Organized from part of Chetco precinct since 1880.
q Organized from part of Jerry Flat precinct since 1880.
r Organized since 1880.
s Not separately returned.
t Organized from parts of Umatilla and Wasco counties in 1885.
u Alvord, Beaver Creek, Camp Curry, Dunder and Blitzen Elk Creek, Harney, Malheur, Monumental, and Warner precincts (population 883 in 1880) taken to form Harney county in 1889.
v Organized from parts of Olive Creek and Union precincts in 1890.
w Part taken to form Austin precinct in 1890.
x Organized from part of Grant county in 1889.

TABLE 3.—AGGREGATE POPULATION BY MINOR CIVIL DIVISIONS—Continued.

OREGON—Continued.

MINOR CIVIL DIVISIONS.	1890	1880
HARNEY COUNTY—Continued.		
Burns precinct, including Burns town	681	.....
Burns town	264	.....
Camp Curry precinct	148	.....
Catlow precinct	57	.....
Crane Creek precinct	88	.....
Drewsey precinct	183	.....
Embree precinct	130	.....
Harney precinct, including Harney town	554	.....
Harney town	240	.....
Pine Creek precinct	142	.....
Saddle Butte precinct	115	.....
Trout Creek precinct	56	.....
Wild Horse precinct	98	.....
JACKSON COUNTY (*a*)	11,455	8,154
Applegate precinct (*b*)	321	365
Ashland precinct (*c*), incl. Ashland town	2,641	1,391
Ashland town	1,784	842
Big Butte precinct	104	190
Central Point precinct (*d*), including Central Point town.	877	.....
Central Point town	534	.....
Chimney Rock precinct	333	187
Eden precinct (*e*)	450	902
Flounce Rock precinct	143	146
Foot Creek precinct	116	118
Gold Hill precinct (*f*)	242	.....
Jacksonville precinct (*g*), including Jacksonville town.	1,203	1,463
Jacksonville town	743	839
Little Butte precinct (*h*)	726	567
Meadows precinct (*i*)	123	.....
Medford precinct (*j*), incl. Medford town	1,196	.....
Medford town	967	.....
Mount Pitt precinct (*k*)	135	.....
Pleasant Creek precinct	247	551
Rock Point precinct (*m*)	263	281
Shake precinct (*n*)	32	.....
Steamboat precinct (*o*)	58	.....
Sterlingville precinct	87	171
Table Rock precinct (*p*)	613	636
Talent precinct (*q*)	567	.....
Trail Creek precinct (*i*)	163	.....
Uniontown precinct	343	404
Willow Springs precinct (*r*)	283	272
Woodville precinct (*s*)	189	.....
JOSEPHINE COUNTY (*t*)	4,878	2,485
Althouse precinct	226	347
Galice Creek precinct	112	*v* 641
Jump Off Joe precinct (*u*)	528	
Grant Pass precinct (*w*), including Grant Pass town.	2,108	.....
Grant Pass town	1,432	.....
Kerbyville precinct (*x*)	460	380
Murphy Creek precinct (*y*)	279	.....
Slate Creek precinct (*z*)	311	301
Waldo precinct	245	309
Williams Creek precinct (*aa*)	409	507
Wolf Creek precinct (*bb*)	200	.....
KLAMATH COUNTY (*cc*)	2,444	.....
Dairy precinct	231	.....
Klamath Lake precinct	59	.....
Linkville precinct, incl. Linkville town	787	.....
Linkville town	364	250
Lost River precinct	363	.....
Pleona precinct	340	.....
Poe Valley precinct	141	.....
Sprague River precinct	119	.....
Tule Lake precinct	194	.....
Wood River precinct	210	.....
LAKE COUNTY (*dd*)	2,604	2,804
Chewaucan precinct	363	179
Crooked Creek precinct	175	83
Drews Valley precinct (*cc*)	183	.....
East Warner precinct (*ee*)	83	.....
Goose Lake precinct	392	*gg* 936
Lakeview precinct, incl. Lakeview tn. (*ff*)	775	
New Pine Creek precinct	69	
North Warner precinct (*ee*)	78	.....
Silver Lake precinct	264	92
South Warner precinct (*ee*)	116	.....
Summer Lake precinct	106	146
LANE COUNTY (*hh*)	15,198	9,411
Camp Creek precinct (*ii*)	397	299
Cheshire precinct (*ee*)	211	.....
Cottage Grove precinct, including Cottage Grove town (*ff*).	1,527	967
Coyote precinct (*ee*)	347	.....
Creswell precinct (*ee*)	753	.....
Davis precinct (*ee*)	211	.....
Fall Creek precinct	250	185
Florence precinct (*ee*)	444	.....
Gate Creek precinct (*jj*)	129	.....
Glentena precinct (*ee*)	177	.....
Goshen precinct (*ee*)	168	.....
Hazle Dell precinct	76	46
Herman precinct (*ee*)	83	.....
Irving precinct	513	461
Jasper precinct (*ee*)	177	.....
Junction precinct (*kk*), including Junction city (*ff*).	870	1,007
Lake Creek precinct (*cc*)	80	.....
Lane precinct (*ee*)	64	.....
Long Tom precinct	318	356
Lost Valley precinct	267	226
Lowell precinct (*ll*)	187	99
McKenzie precinct (*ii*)	117	49
Mable precinct (*ee*)	124	.....
Mapleton precinct (*ee*)	183	.....
Mohawk precinct	368	298
North Eugene precinct, including part of Eugene city (*ff*).	1,809	1,433
Pleasant Hill precinct	354	339
Richardson precinct	626	650
Sinslaw precinct	288	279
South Eugene precinct, including part of Eugene city (*ff*).	2,302	817

a Part given to Josephine county since 1880; Manzanita precinct (population 510 in 1880) taken to form Central Point and Medford precincts since 1880.
b Part taken to form Steamboat precinct since 1880.
c Parts taken to form Shake and Talent precincts in 1890.
d Organized from part of Manzanita precinct since 1880.
e Parts taken to form Medford precinct since 1880 and Talent precinct in 1890.
f Organized from parts of Rock Point and Willow Springs precincts in 1890.
g Part taken to form Medford precinct since 1880.
h Part taken to form Mount Pitt precinct in 1890.
i Organized from part of Table Rock precinct since 1880.
j Organized from parts of Eden, Jacksonville, and Manzanita precincts since 1880.
k Organized from part of Little Butte precinct in 1890.
l Includes population of Grant Pass and Leland precincts, given to Josephine county since 1880; not separately returned in 1880.
m Parts taken to form Woodville precinct since 1880 and Gold Hill precinct in 1890.
n Organized from part of Ashland precinct in 1890.
o Organized from part of Applegate precinct since 1880.
p Parts taken to form Meadows and Trail Creek precincts since 1880.
q Organized from parts of Ashland and Eden precincts in 1890.
r Part taken to form Gold Hill precinct in 1890.
s Organized from part of Rock Point precinct since 1880.
t Part of Jackson county annexed since 1880.
u Part of Leland precinct, Jackson county, annexed since 1880.
v Includes population of Pearsol precinct; not separately returned in 1880.
w Formerly in Jackson county; not separately returned in 1880.
x Pearsol precinct annexed since 1880.
y Organized from parts of Slate Creek and Williams Creek precincts since 1880.
z Part taken to form Murphy Creek precinct since 1880.
aa Formerly Williamsburg; part taken to form Murphy Creek precinct since 1880.
bb Organized from part of Leland precinct, Jackson county, since 1880.
cc Organized from part of Lake county in 1882.
dd Linkville, Lost River, Pleona, and Sprague River precincts (population 1,368 in 1880) taken to form Klamath county in 1882.
ee Organized since 1880.
ff Not separately returned.
gg Not separately returned in 1880.
hh No information concerning Coast Fork precinct (population 606 in 1880).
ii Part taken to form Gate Creek precinct since 1880.
jj Organized from parts of Camp Creek and McKenzie precincts since 1880.
kk Formerly Lancaster.
ll Formerly Middle Fork.

TABLE 3.—AGGREGATE POPULATION BY MINOR CIVIL DIVISIONS—Continued.

OREGON—Continued.

MINOR CIVIL DIVISIONS.	1890	1880
LANE COUNTY—Continued.		
Spencer precinct	361	195
Springfield precinct, incl. Springfield town	876	771
Springfield town	371	160
Wildcat precinct (a)	38	.....
Willamette precinct	503	328
LINN COUNTY	16,265	12,676
Albany precinct (b), including part of Albany city.	1,447	.....
Albany city (part of)	1,240	.....
Total for Albany city (c), in Albany, East Albany, and West Albany precincts.	3,079	1,867
Brownsville precinct, including Brownsville city.	1,298	1,259
Brownsville city	580	143
Brush Creek precinct (d)	178	344
Center precinct (e)	385	480
Crawfordsville precinct (f)	336	.....
East Albany precinct (g), including part of Albany city.	1,276	
Albany city (part of)	907	i3,518
Lebanon precinct, incl. Lebanon town	1,635	
Lebanon town (h)	829	
Syracuse precinct	350	
Fox Valley precinct (j)	288	194
Franklin Butte precinct	762	446
Halsey precinct (k), including Halsey city.	719	885
Halsey city	270	306
Harrisburg precinct, incl. Harrisburg city.	959	1,274
Harrisburg city	413	422
Liberty precinct	294	278
Orleans precinct	473	466
Peoria precinct (l)	220	.....
Rock Creek precinct (m)	316	.....
Santiam precinct	911	587
Scio precinct, including Scio city	1,101	1,144
Scio city	253	193
Shedd precinct (k), including Shedd town.	437	603
Shedd town	355	55
Sweet Home precinct (d)	474	269
Tangent precinct (n)	401	.....
Waterloo precinct, incl. Sodaville town	715	390
Sodaville town	66	56
West Albany precinct (e), including part of Albany city.	1,290	539
Albany city (part of)	932	.....
MALHEUR COUNTY (o)	2,601	.....
Bully precinct	210	.....
Carlisle precinct	156	.....
Castle Rock precinct	117	.....
Cleveland precinct	112	.....
Jordan Valley precinct	303	.....
Junction precinct	83	.....
Malheur precinct	227	.....
Mormon Basin precinct	61	.....
Ontario precinct	280	.....
Owyhee precinct	79	.....
Snake River precinct	47	.....
Star precinct	65	.....
Stone precinct	155	.....
Summit precinct	133	.....
Three Forks precinct	89	.....
Vale precinct, including Vale town	484	.....
Vale town	131	.....

MINOR CIVIL DIVISIONS.	1890	1880
MARION COUNTY	22,934	14,576
Abiqua precinct	1,101	883
Aurora precinct	352	291
Butteville precinct	491	440
Champoeg precinct	278	662
East Salem precinct, including part of Salem city (p).	4,749	1,940
Fairfield precinct	198	233
Garfield precinct (a)	213	.....
Gervais precinct, incl. Gervais city (p)	726	752
Horeb precinct (a)	524	.....
Howell Prairie precinct	764	637
Hubbard precinct, incl. Hubbard village	402	283
Hubbard village	117	141
Jefferson precinct, incl. Jefferson city	806	569
Jefferson city	307	.....
Labish precinct	485	415
Lincoln precinct	522	499
Marion precinct	250	199
Mehama precinct	378	318
North Salem precinct, including part of Salem city (p).	2,145	930
St. Paul precinct (a)	451	.....
Salem precinct, comprising part of Salem city.	1,885	1,088
Silver Creek precinct, incl. Silverton city.	1,620	1,238
Silverton city	511	229
South Salem precinct, including part of Salem city (p).	1,691	838
Stayton precinct, including Stayton town.	661	467
Stayton town	381	226
Sublimity precinct	710	803
Turner precinct, including Turner town.	692	689
Turner town	208	142
Woodburn precinct, incl. Woodburn town.	840	402
Woodburn town	405	.....
MORROW COUNTY (q)	4,205	.....
Alpine precinct	186	.....
Castle Rock precinct	63	.....
Cecil precinct	160	.....
Dry Fork precinct	13	.....
Eightmile precinct	445	.....
Gooseberry precinct	116	.....
Hardman precinct	467	.....
Heppner precinct, incl. Heppner town	1,387	.....
Heppner town	675	318
Ione precinct	339	.....
Lena precinct	243	.....
Lexington precinct } (p)	441	.....
Wells Spring precinct } (p)		
Matteson precinct	264	.....
Pine precinct	81	.....
MULTNOMAH COUNTY	74,884	25,203
Albina precinct (a), incl. Albina city	5,264	.....
Albina city	5,129	143
Ward 1	2,279	
Ward 2	1,559	
Ward 3	1,291	
Columbia precinct	119	84
East Portland precinct (r), including East Portland city.	11,762	1,441
East Portland city	10,532	2,934
Fulton precinct	1,524	545
Lent precinct (s)	626	.....

a Organized since 1880.
b Organized from part of East Albany precinct in 1890.
c In 1880 in East Albany precinct only.
d Part taken to form Crawfordsville precinct since 1880.
e Part taken to form Tangent precinct in 1890.
f Organized from parts of Brush Creek and Sweet Home precincts since 1880.
g Part taken to form Albany precinct in 1890.
h Population in 1880, 270.
i Not separately returned in 1880.
j Part taken to form Rock Creek precinct in 1888.
k Part taken to form Peoria precinct in 1890.
l Organized from parts of Halsey and Shedd precincts in 1890.
m Organized from part of Fox Valley precinct in 1888.
n Organized from parts of Center and West Albany precincts in 1890.
o Organized from part of Baker county in 1887.
p Not separately returned.
q Organized from part of Umatilla county in 1885.
r Grant and Northeast Portland precincts (population 2,077 in 1880) annexed since 1880.
s Organized from part of Multnomah precinct since 1880.

TABLE 3.—AGGREGATE POPULATION BY MINOR CIVIL DIVISIONS—Continued.

OREGON—Continued.

MINOR CIVIL DIVISIONS.	1890	1880
MULTNOMAH COUNTY—Continued.		
Mount Tabor precinct	2,067	508
Multnomah precinct (*a*)	318	421
North Portland precinct / South Portland precinct (*b*), incl. Portland city	47,447	17,577
Portland city (*c*)	46,385	17,577
Powell Valley precinct	800	358
Rooster Rock precinct	1,323	306
St. John precinct, incl. St. John town	579	209
St. John town	310	.....
Sandy precinct	687	320
Sauvies Island precinct	127	152
Sellwood precinct (*d*), including Sellwood city (*e*).	953	.....
Willamette precinct	828	374
Willamette Slough precinct	460	300
POLK COUNTY	7,858	6,601
Bridgeport precinct	610	374
Buena Vista precinct	399	*f*1,275
Luckamute precinct	664	
Dallas precinct, including Dallas town	1,532	1,062
Dallas town	848	670
Dixie precinct	411	384
Douglas precinct	308	373
Eola precinct	527	488
Independence precinct (*g*), including Independence town (*e*).	1,061	.....
Jackson precinct	537	453
McCoy precinct (*h*)	370	.....
Monmouth precinct (*i*), including Monmouth town (*e*).	666	1,257
Salt Lake precinct	223	356
Seever precinct (*d*)	168	.....
Spring Valley precinct (*h*)	382	.....
SHERMAN COUNTY (*j*)	1,792	.....
Biglow precinct	84	.....
Biglow Springs precinct	39	.....
Grant precinct	300	.....
Grass Valley precinct	186	.....
Monkland precinct	283	.....
Moro precinct	243	.....
Wasco precinct	657	.....
TILLAMOOK COUNTY	2,932	970
Bay precinct	218	128
Beaver precinct (*d*)	174	.....
Carnahan precinct (*d*)	91	.....
Dolph precinct (*d*)	66	.....
Folley precinct (*d*)	90	.....
Garibaldi precinct	183	46
Hebo precinct (*d*)	159	.....
Hoquarton precinct	911	299
Nehalem precinct	136	108
Nestucca precinct	224	77
Netarts precinct (*d*)	153	.....
Onion Peak precinct (*d*)	137	.....
South Prairie precinct	174	183
Union precinct	216	129

MINOR CIVIL DIVISIONS.	1890	1880
UMATILLA COUNTY (*k*)	13,381	9,607
Adams precinct (*l*)	528	.....
Alta precinct (*m*)	695	652
Camas precinct (*n*)	535	.....
Centerville precinct, incl. Athena town	1,042	803
Athena town	495	.....
Cottonwood precinct	350	518
Echo precinct (*o*)	468	.....
Foster precinct (*o*)	137	.....
Helix precinct (*l*)	301	.....
Juniper precinct (*l*)	336	.....
Meacham precinct (*p*)	333	.....
Milton precinct (*q*), incl. Milton town	1,937	1,308
Milton town	514	.....
Mountain precinct	316	300
North Pendleton precinct (*p*), including part of Pendleton town.	1,192	.....
Pendleton town (part of)	740	.....
Total for Pendleton town, in North and South Pendleton precincts.	2,506	730
Prospect precinct (*r*)	288	.....
Ruddock precinct (*d*)	74	.....
South Pendleton precinct (*p*), including part of Pendleton town.	1,959	.....
Pendleton town (part of)	1,766	.....
Umatilla precinct, incl. Umatilla town (*e*)	210	297
Union precinct (*p*)	330	.....
Vansycle precinct (*l*)	213	.....
Vinson precinct (*s*)	268	.....
Weston precinct, including Weston town.	1,444	1,255
Weston town	568	436
Willow Springs precinct (*n*)	261	.....
Yoakum precinct (*p*)	164	.....
UNION COUNTY (*t*)	12,044	6,650
Antelope precinct (*d*)	130	.....
Bed Rock precinct	134	98
Big Creek precinct	265	159
Camp Carson precinct (*d*)	34	.....
Cornucopia precinct (*d*)	182	.....
Cove precinct, including Cove village	801	631
Cove village	223	.....
Eagle Valley precinct (*u*)	349	223
Elgin precinct (*v*), including Elgin town	1,332	563
Elgin town	227	.....
Hilgard precinct (*d*), incl. Hilgard village.	988	.....
Hilgard village	429	.....
Island precinct, including Island city (*e*)	682	735
Lagrande precinct, incl. Lagrande city	3,064	836
Lagrande city	2,583	.....
Ward 1 625		
Ward 2 1,958		
North Powder precinct, including North Powder town.	599	200
North Powder town	185	.....
Pine Valley precinct (*d*)	621	.....
Sanger precinct (*d*)	93	.....
Sparta precinct (*w*)	146	235
Starkey precinct (*d*)	130	.....
Summerville precinct, including Summerville town.	1,275	800
Summerville town	280	.....
Union precinct, including Union city	1,219	979
Union city	604	416
WALLOWA COUNTY (*x*)	3,661	.....
Enterprise precinct, incl. Enterprise town.	617	.....
Enterprise town	242	.....

a Part taken to form Lent precinct since 1880.
b Not separately returned; Western (population of that part outside Portland city 531 in 1880), Conch, Madison, and Morrison precincts annexed since 1880.
c In 1880 comprised Conch, Madison, Morrison, North Portland, and South Portland precincts and part of Western precinct.
d Organized since 1880.
e Not separately returned.
f Not separately returned in 1880.
g Organized from part of Monmouth precinct in 1880.
h Bethel precinct (population 579 in 1880) formed into McCoy and Spring Valley precincts since 1880.
i Part taken to form Independence precinct in 1880.
j Organized from part of Wasco county in 1889.
k Heppner, Lena, Lower Butler Creek, Lower Willow Creek, Midway, and Upper Butler Creek precincts (population 2,060 in 1880) taken to form Gilliam and Morrow counties in 1885.
l Greasewood precinct (population 989 in 1880) formed into Adams, Helix, Juniper, and Vansycle precincts in 1882.
m Parts taken to form Vinson precinct in 1882 and Camas and Willow Springs precincts in 1884.
n Organized from part of Alta precinct in 1884.
o Meadows precinct (population 343 in 1880) formed into Echo and Foster precincts in 1882.
p Pendleton precinct (population 949 in 1880) formed into Meacham, North Pendleton, South Pendleton, Union, and Yoakum precincts since 1880; part of Union precinct taken to form Prospect precinct in 1888.
q Blaylock precinct (population 133 in 1880) annexed since 1880.
r Organized from part of Union precinct in 1888.
s Organized from part of Alta precinct in 1882.
t Grande Ronde, Prairie Creek, Rock Creek, Silver Lake, and Wallowa precincts (population 1,191 in 1880) taken to form Wallowa county in 1887.
u Formerly Lower Eagle.
v Formerly Indian Valley.
w Formerly Eagle.
x Organized from part of Union county in 1887.

TABLE 3.—AGGREGATE POPULATION BY MINOR CIVIL DIVISIONS—Continued.

OREGON—Continued.

MINOR CIVIL DIVISIONS.	1890	1880
WALLOWA COUNTY—Continued.		
Imnaha precinct	83	.....
Joseph precinct, including Joseph village	668	.....
Joseph village	249	.....
Lostine precinct	530	.....
Lost Prairie precinct	133	.....
Paradise precinct	177	.....
Pine Creek precinct	169	.....
Prairie Creek precinct	280	.....
Swamp Creek precinct	233	.....
Three Buck precinct	151	.....
Wallowa precinct	620	.....
WASCO COUNTY (a)	9,183	11,120
Antelope precinct	307	79
Bake Oven precinct	163	205
Columbia precinct (b)	335	.....
Deschutes precinct (b)	463	.....
Dufur precinct (b)	425	.....
East Dalles precinct (c), including part of Dalles city.	2,418	.....
Dalles city (part of)	1,595	.....
Total for Dalles city, in East and West Dalles precincts.	3,029	2,232
Falls precinct, incl. Cascade Locks village.	370	583
Cascade Locks village	275	.....
Hood River precinct, incl. Hood River vill.	1,187	364
Hood River village	201	.....
Kingsley precinct (b)	397	.....
Mosier precinct	240	116
Rosebush precinct (b)	343	.....
Tygh precinct	168	347
Wamic precinct (b)	363	.....
Wapinitia precinct (b)	215	.....
West Dalles precinct (c), including part of Dalles city.	1,789	.....
Dalles city (part of)	1,434	.....
WASHINGTON COUNTY	11,972	7,082
Beaverdam precinct	1,057	588
WASHINGTON COUNTY—Continued.		
Cedar Creek precinct	951	d1,441
East Butte precinct	1,112	
West Butte precinct	440	
Columbia precinct	751	354
Cornelius precinct	1,057	686
Dairy Creek precinct	1,089	592
Forest Grove precinct, including Forest Grove town.	1,268	942
Forest Grove town	668	547
Gales Creek precinct	670	289
Hillsboro precinct, incl. Hillsboro tn. (e)	1,552	885
South Tualatin precinct	599	377
Wapato precinct	621	419
Washington precinct	805	509
YAMHILL COUNTY	10,692	7,945
Amity precinct, incl. Amity town (e)	743	582
Bellevue precinct	370	346
Carlton precinct	509	468
Dayton precinct (f), incl. Dayton town	986	819
Dayton town	304	368
Dundee precinct (g)	222	.....
East Chehalem precinct (f), including Newberg town.	1,268	481
Newberg town	514	.....
Lafayette precinct, incl. Lafayette town	634	863
Lafayette town	365	396
North McMinnville precinct (h), including part of McMinnville city.	1,099	.....
McMinnville city (part of)	482	.....
Total for McMinnville city, in North and South McMinnville precincts.	1,368	670
North Yamhill precinct (i)	1,392	982
Sheridan precinct (j), incl. Sheridan tn.	718	993
Sheridan town	299	196
South McMinnville precinct (h), including part of McMinnville city.	1,296	.....
McMinnville city (part of)	886	.....
West Chehalem precinct (f)	645	535
Willamette precinct	377	368
Willamina precinct (k)	433	.....

a Parts taken to form Crook, Gilliam, and Sherman counties in 1882, 1885, and 1889, respectively; Camp Creek, Mitchell, Ochoco, Prineville, Saltzman, and Willow Creek precincts (population 1,943 in 1880) taken to form Crook county; Butte Creek, Crown Rock, Lone Rock, and Rock Creek precincts (population 2,193 in 1880) taken to form Gilliam county; no information concerning Celilo, Eaton, Fifteenmile, and Oak Grove precincts (population 2,064 in 1880).

b Organized since 1880.

c Dalles precinct (population 3,226 in 1880) formed into East and West Dalles precincts since 1880.

d Not separately returned in 1880.

e Not separately returned.

f Part taken to form Dundee precinct in 1886.

g Organized from parts of Dayton and East and West Chehalem precincts in 1886.

h McMinnville precinct (population 1,408 in 1880) formed into North and South McMinnville precincts since 1880.

i Formerly North Fork.

j Part taken to form Willamina precinct in 1884.

k Organized from part of Sheridan precinct in 1884.

PENNSYLVANIA.

MINOR CIVIL DIVISIONS.	1890	1880
ADAMS COUNTY	33,486	32,455
Bendersville borough (a)	370	331
Berwick borough	381	368
Berwick township	551	514
Butler township	1,377	1,405
Conewago township (b)	888	1,211
Cumberland township	1,583	1,512
East Berlin borough	595	510
Franklin township	2,426	2,499
Freedom township	561	544
Germany township	954	1,002
Gettysburg borough	3,221	2,814
Ward 1	1,011	
Ward 2	1,161	
Ward 3	1,049	
Hamiltonban township	1,831	c1,669
Hamilton township	651	721
ADAMS COUNTY—Continued.		
Highland township	483	524
Huntington township	1,552	1,642
Latimore township	1,244	1,282
Liberty township	761	892
Littlestown borough	991	913
McSherrystown borough (d)	1,020	439
Menallen township (e)	1,598	2,010
Mountjoy township	1,392	1,296
Mount Pleasant township	2,039	2,138
New Oxford borough	585	501
Oxford township	905	851
Reading township	1,368	1,382
Straban township	1,641	1,712
Tyrone township	1,050	985
Union township	1,128	1,180
York Springs borough	340	378

a Organized from part of Menallen township in 1887.

b Part taken to form McSherrystown borough in 1884.

c Includes Fairfield village (population 410), given as incorporated in 1880.

d Organized from part of Conewago township in 1884.

e Part taken to form Bendersville borough in 1887.

TABLE 3.—AGGREGATE POPULATION BY MINOR CIVIL DIVISIONS—Continued.

PENNSYLVANIA—Continued.

MINOR CIVIL DIVISIONS.		1890	1880
ALLEGHENY COUNTY		551,959	355,869
Aleppo township (a)		510	657
Allegheny city		105,287	78,682
Ward 1	6,943		
Ward 2	16,511		
Ward 3	14,887		
Ward 4	11,618		
Ward 5	9,920		
Ward 6	11,602		
Ward 7	5,928		
Ward 8	2,941		
Ward 9	4,685		
Ward 10	4,381		
Ward 11	5,669		
Ward 12	5,370		
Ward 13	4,832		
Baldwin township		4,860	4,373
Bellevue borough		1,418	915
Beltzhoover borough		2,069	564
Bethel township (b)		663	.....
Braddock borough		8,561	3,310
Ward 1	3,386		
Ward 2	3,175		
Ward 3	2,000		
Braddock township (c), incl. Copeland vill.		7,230	.....
Copeland village		1,349	.....
Chartiers borough		2,983	1,852
Chartiers township		7,808	3,346
Collier township		2,961	1,697
Coraopolis borough (d)		962	.....
Crescent township		785	419
East Deer township		1,683	1,253
Edgewood borough (e)		616	218
Elizabeth borough		1,804	1,810
Elizabeth township, including Buena Vista and Industry villages.		5,149	3,361
Buena Vista village		672	239
Industry village		660	.....
Etna borough		3,767	2,334
Fawn township		618	636
Findley township		1,711	1,471
Forward township, incl. Bunola village		2,388	1,740
Bunola village		526	.....
Franklin township		731	793
Glenfield borough		718	538
Greentree borough (f)		685	.....
Hampton township		1,324	1,003
Harmer township		621	490
Harrison township, incl. Avenue village		4,685	2,352
Avenue village		1,453	415
Homestead borough (g)		7,911	592
Ward 1	3,222		
Ward 2	3,313		
Ward 3	1,376		
Indiana township		1,057	1,189
Jefferson township		3,194	3,227
Kilbuck township		2,143	1,432
Knoxville borough		1,723	393
Leet township		1,117	890
Lincoln township (h)		1,332	1,646
Lower St. Clair township		4,302	2,329
McCandless township		985	1,010
McKeesport borough		20,741	8,212
Ward 1	4,768		
Ward 2	7,860		
Ward 3	8,113		
Mansfield borough		2,352	1,172
Marshall township		950	748
Mifflin township (i), including Dravosburg village.		11,144	6,483
Dravosburg village		1,089	850
Millvale borough		3,809	1,824
Ward 1	915		
Ward 2	1,594		
Ward 3	1,300		
Moon township (j)		1,449	1,389
Neville township		353	306
North Fayette township		2,688	2,242

MINOR CIVIL DIVISIONS.		1890	1880
ALLEGHENY COUNTY—Continued.			
North Versailles township (k), including Port Perry village.		2,882	3,051
Port Perry village		1,031	1,100
Oakmont borough (l)		1,678	.....
O'Hara township		3,402	2,498
Ohio township		661	737
Osburn borough (m)		221	.....
Patton township		2,173	1,730
Penn township		2,932	3,291
Pine township		746	773
Pittsburg city		238,617	156,389
Ward 1	3,732		
Ward 2	3,695		
Ward 3	2,090		
Ward 4	3,144		
Ward 5	5,131		
Ward 6	9,129		
Ward 7	5,902		
Ward 8	7,022		
Ward 9	4,277		
Ward 10	3,602		
Ward 11	9,884		
Ward 12	10,335		
Ward 13	11,109		
Ward 14	15,521		
Ward 15	5,758		
Ward 16	10,810		
Ward 17	12,335		
Ward 18	6,995		
Ward 19	7,996		
Ward 20	11,012		
Ward 21	11,276		
Ward 22	3,259		
Ward 23	7,020		
Ward 24	5,809		
Ward 25	7,379		
Ward 26	7,762		
Ward 27	10,898		
Ward 28	5,120		
Ward 29	4,836		
Ward 30	3,402		
Ward 31	4,823		
Ward 32	6,791		
Ward 33	1,079		
Ward 34	2,422		
Ward 35	3,630		
Ward 36	3,632		
Plum township		1,682	1,721
Reserve township (n)		2,941	1,786
Reynoldton borough (o)		1,379	.....
Richland township		815	760
Robinson township		1,242	1,170
Ross township		2,202	1,976
Scott township		2,651	1,532
Sewickley borough		2,776	2,053
Sewickley township		359	392
Shaler township		4,969	1,929
Sharpsburg borough		4,898	3,466
Snowden township (p)		766	1,259
South Fayette township		2,484	1,765
South Versailles township		678	882
Springdale township		997	738
Spring Garden borough (q)		720	.....
Sterrett township (r)		1,182	2,356
Stowe township, incl. McKees Rocks vill.		3,716	867
McKees Rocks village		1,687	.....
Tarentum borough		4,627	1,245
Ward 1	1,488		
Ward 2	1,608		
Ward 3	1,531		
Union township (s)		1,417	2,367
Upper St. Clair township		1,548	829
Verona borough (t)		1,477	1,599
Versailles township		2,262	727
West Bellevue borough		804	326
West Deer township		1,301	1,438
West Elizabeth borough		719	838

a Part taken to form Osburn borough in 1883.
b Organized from part of Snowden township in 1886.
c Organized from part of Wilkins township in 1885.
d Organized from part of Moon township in 1886.
e Organized from parts of Sterrett and Wilkins townships since 1880.
f Organized from part of Union township in 1885.
g Organized from part of Mifflin township since 1880.
h Part taken to form Reynoldton borough in 1886.
i Part taken to form Homestead borough since 1880.
j Part taken to form Coraopolis borough in 1886.
k Part taken to form Wilmerding borough in 1890.
l Organized from part of Verona borough in 1889.
m Organized from part of Aleppo township in 1883.
n Part taken to form Spring Garden borough in 1883.
o Organized from part of Lincoln township in 1886.
p Part taken to form Bethel township in 1886.
q Organized from part of Reserve township in 1883.
r Parts taken to form Edgewood and Wilkinsburg boroughs since 1880.
s Part taken to form Greentree borough in 1885.
t Part taken to form Oakmont borough in 1889.

TABLE 3.—AGGREGATE POPULATION BY MINOR CIVIL DIVISIONS—Continued.

PENNSYLVANIA—Continued.

MINOR CIVIL DIVISIONS.	1890	1880
ALLEGHENY COUNTY—Continued.		
West Liberty borough	863	865
Wilkinsburg borough (*a*)	4,662	1,529
Ward 1	1,495	
Ward 2	1,885	
Ward 3	1,282	
Wilkins township (*b*)	2,304	4,426
Wilmerding borough (*c*)	419	.....
ARMSTRONG COUNTY	46,747	47,641
Apollo borough	2,156	1,156
Atwood borough (*d*)	185	149
Bethel township	788	871
Boggs township	847	1,010
Brady Bend township	1,261	2,340
Burrell township	922	1,047
Cowanshannock township (*e*)	2,170	2,611
Dayton borough	372	579
East Franklin township	1,575	1,695
Elderton borough	243	299
Freeport borough	1,637	1,614
Gilpin township	1,156	1,190
Hovey township	346	589
Kiskiminitas township	2,452	1,698
Kittanning borough	3,095	2,624
Kittanning township	1,393	1,681
Leechburg borough	1,921	1,123
Madison township	1,763	1,950
Mahoning township (*f*)	1,256	1,930
Manor township, including Ford village	2,859	1,508
Ford village	1,255	.....
Manorville borough	392	327
North Buffalo township	1,108	1,216
Parker city	1,317	1,835
Parks township	704	715
Perry township	938	1,309
Pine township	522	728
Plum Creek township	1,788	1,996
Queenstown borough	123	217
Redbank township	1,892	1,667
South Bend township	1,016	1,151
South Bethlehem borough (*g*)	111	.....
South Buffalo township	1,634	1,715
Sugarcreek township	1,070	1,018
Valley township	1,602	1,861
Washington township	1,232	1,489
Wayne township	1,503	1,567
West Franklin township	1,152	1,129
Worthington borough	246	186
BEAVER COUNTY	50,077	39,605
Baden borough	390	400
Beaver borough	1,552	1,178
Beaver Falls borough	9,735	5,104
Ward 1	1,978	
Ward 2	1,573	
Ward 3	1,744	
Ward 4	946	
Ward 5	1,701	
Ward 6	1,793	
Big Beaver township	1,497	1,437
Borough township	409	376
Bridgewater borough	1,177	1,112
Brighton township	773	815
Chippewa township (*h*)	571	908
Darlington borough	254	247
Darlington township	1,137	1,464
Economy borough (*i*)	413	.....
Economy township	1,029	1,024
Fallston borough	541	560
Frankfort Springs borough	180	142
Franklin township	734	739
Freedom borough	704	623
Georgetown borough	274	288
Glasgow borough	218	573

MINOR CIVIL DIVISIONS.	1890	1880
BEAVER COUNTY—Continued.		
Greene township	1,111	1,249
Hanover township	1,213	1,351
Harmony township (*j*)	100	334
Hookstown borough	297	308
Hopewell township	1,447	1,082
Independence township	932	829
Industry township	618	751
Marion township	413	350
Moon township	1,092	1,124
New Brighton borough	5,616	3,653
Ward 1	1,298	
Ward 2	1,579	
Ward 3	1,660	
Ward 4	1,079	
New Galilee borough	320	259
New Sewickley township	1,922	1,878
North Sewickley township	1,154	971
Ohio township	1,072	1,376
Patterson township	529	130
Phillipsburg borough	1,494	458
Pulaski township	1,196	903
Raccoon township	1,012	1,092
Rochester borough	3,649	2,552
Ward 1	1,892	
Ward 2	1,757	
Rochester township	925	651
St. Clair borough	411	289
South Beaver township	926	1,025
White township (*k*)	1,040	.....
BEDFORD COUNTY	38,644	34,929
Bedford borough	2,242	2,011
East ward	1,171	
West ward	1,071	
Bedford township	2,561	2,685
Bloomfield township	913	808
Broadtop township	2,370	1,446
Coaldale borough	272	258
Colerain township	1,045	1,022
Cumberland Valley township	1,108	1,270
East Providence township	1,475	1,503
East St. Clair township	1,148	1,114
Everett borough	1,679	1,247
Harrison township (*l*)	804	978
Hopewell township	1,356	1,404
Hyndman borough	1,056	323
Juniata township	1,401	1,437
Kimmell township (*m*)	741	.....
King township (*n*)	638	1,168
Liberty township	1,332	914
Londonderry township	1,611	1,233
Manns Choice borough (*o*)	363	.....
Maun township	891	834
Monroe township	1,909	1,911
Napier township (*p*)	1,671	2,011
New Paris borough (*q*)	196	176
Pleasantville borough	257	227
Rainsburg borough	247	280
St. Clairsville borough	134	144
Saxton borough	712	369
Schellsburg borough	281	359
Snakespring township	774	716
Southampton township	1,066	1,206
South Woodbury township	1,635	1,630
Union township (*n*)	910	956
West Providence township	1,710	1,179
West St. Clair township	944	951
Woodbury borough	260	281
Woodbury township	932	999
BERKS COUNTY	137,327	122,597
Albany township	1,491	1,603
Alsace township (*r*) } (*t*)	1,691	1,523
Lower Alsace township (*s*) } (*t*)		.....

a Organized from parts of Sterrett and Wilkins townships since 1880.
b Parts taken to form Edgewood and Wilkinsburg boroughs since 1880 and Braddock township in 1885.
c Organized from part of North Versailles township in 1890.
d Organized from part of Cowanshannock township since 1880.
e Part taken to form Atwood borough since 1880.
f Part taken to form South Bethlehem borough since 1880.
g Organized from part of Mahoning township since 1880.
h Part taken to form White township since 1880.
i Organized from part of Harmony township since 1880.
j Part taken to form Economy borough since 1880.
k Organized from part of Chippewa township since 1880.
l Part taken to form Manns Choice borough since 1880.
m Organized from parts of King and Union townships since 1880.
n Part taken to form Kimmell township since 1880.
o Organized from part of Harrison township since 1880.
p Part taken to form New Paris borough since 1880.
q Organized from part of Napier township since 1880.
r Part taken to form Lower Alsace township since 1880.
s Organized from part of Alsace township since 1880.
t Not separately returned.

TABLE 3.—AGGREGATE POPULATION BY MINOR CIVIL DIVISIONS—Continued.

PENNSYLVANIA—Continued.

MINOR CIVIL DIVISIONS.		1890	1880
BERKS COUNTY—Continued.			
Amity township		1,552	1,598
Bern township		1,935	2,176
Bernville borough		365	405
Bethel township		2,139	2,329
Birdsboro borough		2,261	1,705
East ward	1,462		
West ward	799		
Boyertown borough		1,436	1,099
Brecknock township		949	923
Caernarvon township		942	951
Centerport borough (a)		133	.....
Center township (b)		1,418	1,627
Colebrookdale township		1,352	1,150
Cumru township, including Mohrsville and Shillington villages.		3,927	3,064
Mohrsville village		620	267
Shillington village		600	136
District township		715	798
Douglass township		1,143	1,151
Earl township		927	1,141
Exeter township		2,308	2,469
Fleetwood borough		878	802
Greenwich township (c)		1,651	1,988
Hamburg borough		2,127	2,010
North ward	967		
South ward	1,160		
Heidelberg township		1,440	1,281
Hereford township		1,357	1,406
Jefferson township		969	1,072
Kutztown borough		1,595	1,198
Lenhartsville borough (d)		152	161
Long Swamp township		3,007	3,426
Lower Heidelberg township		2,876	2,862
Maidencreek township		1,775	1,714
Marion township		1,269	1,392
Maxatawny township		2,264	2,843
Muhlenberg township		2,069	1,913
North Heidelberg township		854	950
Oley township, incl. Freidensburg village.		2,098	2,175
Freidensburg village		514	379
Ontelaunee township		1,129	1,265
Penn township		1,282	1,530
Perry township, incl. Shoemakerville vill.		1,575	1,527
Shoemakerville village		502	429
Pike township		882	921
Reading city		58,661	43,278
Ward 1	3,694		
Ward 2	5,947		
Ward 3	4,665		
Ward 4	2,758		
Ward 5	3,467		
Ward 6	5,977		
Ward 7	5,185		
Ward 8	4,403		
Ward 9	4,800		
Ward 10	6,156		
Ward 11	3,899		
Ward 12	4,110		
Ward 13	3,600		
Richmond township		1,916	2,226
Robeson township		2,483	2,322
Rockland township		1,423	1,527
Ruscombmanor township		1,313	1,466
Spring township		2,544	2,340
Tilden township (e)		1,082	.....
Topton borough		500	515
Tulpehocken township		1,972	2,092
Union township		1,317	1,540
Upper Bern township (f)		989	2,179
Upper Tulpehocken township		1,194	1,274
Washington township		2,173	1,924
Windsor township		686	830
Womelsdorf borough		1,141	1,097
BLAIR COUNTY		70,866	52,740
Allegheny township, including part of Duncansville village.		2,850	2,149
Duncansville village (part of)		1,052	.....
Total for Duncansville village, in Allegheny and Blair townships.		1,277	.....

MINOR CIVIL DIVISIONS.		1890	1880
BLAIR COUNTY—Continued.			
Altoona city		30,337	19,710
Ward 1	3,273		
Ward 2	4,680		
Ward 3	3,049		
Ward 4	3,415		
Ward 5	4,457		
Ward 6	4,996		
Ward 7	1,985		
Ward 8	4,482		
Antis township (g)		2,060	2,281
Bellwood borough (h)		1,146	366
Blair township, including part of Duncansville village.		1 279	1,094
Duncansville village (part of)		225	.....
Catharine township		513	596
East Tyrone borough		435	279
Frankstown township		1,505	1,753
Freedom township		1,140	1,228
Gaysport borough		867	764
Greenfield township		1,319	1,285
Hollidaysburg borough		2,975	3,150
Ward 1	816		
Ward 2	676		
Ward 3	609		
Ward 4	874		
Huston township		1,391	1,533
Juniata township		684	729
Logan township		7,688	4,590
Martinsburg borough		588	567
Newry borough		335	326
North Woodbury township		1,651	1,695
Roaring Spring borough (i)		920	489
Snyder township		2,011	1,424
Taylor township (j)		1,116	2,011
Tyrone borough		4,705	2,678
Ward 1	830		
Ward 2	1,171		
Ward 3	1,288		
Ward 4	1,416		
Tyrone township		1,239	1,004
Woodbury township, including Williamsburg village.		2,112	k1,894
Williamsburg village		888	566
BRADFORD COUNTY		59,233	58,541
Alba borough		163	189
Albany township		1,433	1,464
Armenia township		460	410
Asylum township		1,043	1,247
Athens borough		3,274	1,592
Ward 1	1,053		
Ward 2	995		
Ward 3	1,226		
Athens township		4,748	2,402
Barclay township, incl. Barclay village		1,436	2,634
Barclay village		829	1,143
Burlington borough		166	200
Burlington township		946	1,094
Canton borough		1,393	1,194
Canton township		1,835	1,837
Columbia township		1,245	1,304
Franklin township		626	702
Granville township		1,224	1,302
Herrick township		813	935
Leraysville borough		374	324
Leroy township		1,003	1,196
Litchfield township		946	1,159
Monroe borough		496	383
Monroe township		1,596	1,388
New Albany borough		287	222
North Towanda township		753	746
Orwell township		1,021	1,307
Overton township		775	503
Pike township		1,308	1,496
Ridgebury township		1,198	1,489
Rome borough		226	236
Rome township		919	1,045
Sheshequin township		1,272	1,460
Smithfield township		1,630	1,826
South Creek township		935	1,113

a Organized from part of Center township since 1880.
b Part taken to form Centerport borough since 1880.
c Part taken to form Lenhartsville borough since 1880.
d Organized from part of Greenwich township since 1880.
e Organized from part of Upper Bern township in 1886.
f Part taken to form Tilden township in 1886.
g Part taken to form Bellwood borough since 1880.
h Organized from part of Antis township since 1880.
i Organized from part of Taylor township since 1880.
j Part taken to form Roaring Spring borough since 1880.
k Includes Williamsburg village (population 566), given as incorporated in 1880.

TABLE 3.—AGGREGATE POPULATION BY MINOR CIVIL DIVISIONS—Continued.

PENNSYLVANIA—Continued.

MINOR CIVIL DIVISIONS.		1890	1880
BRADFORD COUNTY—Continued.			
South Waverly borough		1,082	854
Springfield township		1,359	1,516
Standing Stone township		758	815
Sylvania borough		241	227
Terry township		1,295	1,286
Towanda borough		4,169	3,814
Ward 1	1,262		
Ward 2	1,653		
Ward 3	1,254		
Towanda township		1,091	1,142
Troy borough		1,307	1,241
Troy township		1,525	1,558
Tuscarora township		1,357	1,295
Ulster township		1,013	1,168
Warren township		1,124	1,336
Wells township		985	1,148
West Burlington township		892	915
Wilmot township		1,511	1,680
Windham township		1,020	1,160
Wyalusing borough (a)		438	.....
Wyalusing township (b)		1,273	1,581
Wysox township		1,249	1,406
BUCKS COUNTY		70,615	68,656
Bedminster township		2,385	2,482
Bensalem township		2,499	2,217
Bridgeton township		846	1,058
Bristol borough		6,553	5,273
Ward 1	1,807		
Ward 2	2,066		
Ward 3	1,321		
Ward 4	1,359		
Bristol township		1,591	1,682
Buckingham township		2,544	2,815
Doylestown borough		2,519	2,070
Doylestown township		1,733	1,845
Durham township		1,783	1,420
East Rockhill township (c)		1,660	.....
Falls township		2,463	2,385
Haycock township		1,218	1,332
Hilltown township		3,032	3,152
Hulmeville borough		418	376
Langhorne borough		727	558
Lower Makefield township, including Yardley village.		2,028	2,163
Yardley village		813	820
Middletown township		2,209	1,360
Milford township		2,725	2,975
Morrisville borough		1,203	968
New Britain township		1,704	1,844
New Hope borough		1,142	1,152
Newtown borough		1,213	1,001
Newtown township		759	970
Nockamixon township		1,420	1,554
Northampton township		2,049	1,768
Perkasie borough		458	300
Plumstead township		2,336	2,537
Quakertown borough		2,169	1,769
Richland township		2,088	1,994
Sellersville borough		794	490
Solebury township		2,371	2,648
Southampton township		1,637	1,435
Springfield township		2,351	2,525
Telford borough (d)		125	.....
Tinicum township		2,098	2,346
Upper Makefield township		1,236	1,470
Warminster township		969	1,061
Warrington township		820	959
Warwick township		709	722
West Rockhill township (c)		1,193	.....
Wrightstown township		838	773
BUTLER COUNTY		55,339	52,536
Adams township		1,817	1,156
Allegheny township		1,224	2,287
BUTLER COUNTY—Continued.			
Brady township		729	772
Buffalo township		1,131	1,263
Butler borough		8,734	3,163
Ward 1	2,468		
Ward 2	1,384		
Ward 3	1,366		
Ward 4	2,067		
Ward 5	1,449		
Butler township		1,297	1,007
Center township		1,005	980
Centerville borough		448	418
Cherry township		1,433	1,161
Clay township		1,076	1,036
Clearfield township		841	e1,056
Clinton township		918	1,048
Concord township		1,138	f1,654
Conoquenessing township		1,593	1,190
Cranberry township		909	983
Donegal township		1,617	2,156
Evans borough (g)		637	.....
Fairview borough		303	333
Fairview township		1,996	3,930
Forward township (h)		1,724	1,133
Franklin township		990	1,047
Harmony borough		585	497
Harrisville borough } (i)		1,083	{ 386
Mercer township } (i)			{ 985
Jackson township (h)		1,154	1,267
Jefferson township		1,600	1,214
Karns borough		427	701
Lancaster township		946	1,070
Marion township		965	1,086
Middlesex township		1,078	1,100
Millerstown borough		1,162	1,108
Muddycreek township		785	790
Oakland township		1,198	1,039
Parker township		1,710	2,516
Penn township		1,814	1,131
Petrolia borough		546	1,186
Portersville borough		190	216
Prospect borough		343	362
Saxonburg borough		258	319
Slipperyrock township		1,247	1,007
Summit township		1,287	1,266
Sunbury borough		238	243
Venango township		1,147	1,322
Washington township		1,351	1,287
Winfield township		1,087	1,092
Worth township		939	1,076
Zelienople borough		639	497
CAMBRIA COUNTY		66,375	46,811
Adams township		1,037	1,004
Allegheny township		1,257	1,431
Ashville borough (j)		289	.....
Barr township		920	899
Blacklick township		624	587
Cambria township		1,069	1,047
Carrolltown borough		634	502
Carroll township		1,226	1,295
Chest Springs borough		255	305
Chest township (k)		508	527
Clearfield township		1,205	1,323
Conemaugh township		764	437
Coopersdale borough		619	409
Croyle township (l), incl. Ehrenfeld vill.		1,874	m1,236
Ehrenfeld village		567	.....
Dean township (n)		501	216
East Conemaugh borough		1,158	756
East Taylor township (o)		845	.....
Ebensburg borough		1,202	1,123
Elder township		711	579
Franklin borough		662	734
Gallitzin borough		2,392	799
Gallitzin township		1,076	437
Hastings borough (p)		1,070	.....
Jackson township		987	1,004

a Organized from part of Wyalusing township since 1880.
b Part taken to form Wyalusing borough since 1880.
c Rockhill township (population 3,207 in 1880) formed into East and West Rockhill townships since 1880; part of West Rockhill township taken to form Telford borough in 1886.
d Organized from part of West Rockhill township in 1886.
e Includes Coylesville village (population 57), given as incorporated in 1880.
f Includes Greece village (population 142), given as incorporated in 1880.
g Organized from parts of Forward and Jackson townships in 1882.
h Part taken to form Evans borough in 1882.
i Not separately returned.
j Organized from part of Dean township since 1880.
k Part taken to form Hastings borough since 1880.
l Part taken to form South Fork borough since 1880.
m Includes Summerhill village (population 343), given as incorporated in 1880.
n Part taken to form Ashville borough since 1880.
o Taylor township (population 1,372 in 1880) formed into East and West Taylor townships since 1880.
p Organized from part of Chest township since 1880.

TABLE 3.—AGGREGATE POPULATION BY MINOR CIVIL DIVISIONS—Continued.

PENNSYLVANIA—Continued.

MINOR CIVIL DIVISIONS.		1890	1880
CAMBRIA COUNTY—Continued.			
Johnstown city (*a*)		21,805	8,380
Ward 1	1,480		
Ward 2	507		
Ward 3	412		
Ward 4	1,002		
Ward 5	1,413		
Ward 6	2,469		
Ward 7	3,774		
Ward 8	628		
Ward 9	2,252		
Ward 10	1,304		
Ward 11	683		
Ward 12	889		
Ward 13	1,098		
Ward 14	1,180		
Ward 15	943		
Ward 16	1,771		
Lilly borough (*b*)		915	.....
Loretto borough		236	280
Lower Yoder township, including Brownstown and Morrellville villages.		4,290	957
Brownstown village		550	.....
Morrellville village		2,827	559
Munster township		400	546
Portage towusbip, incl. Portage village		1,810	765
Portage village		564	274
Reade township		2,235	1,532
Richland township		920	996
South Fork borough (*c*)		1,295	.....
Stony Creek township, including Honnerstown and Walnut Grove villages.		1,788	881
Honnerstown village		1,014	.....
Walnut Grove village		535	.....
Summerhill township		602	619
Susquehanna township		1,160	949
Tunnelhill borough		730	224
Upper Yoder township (*d*)		1,325	916
Washington township (*e*)		1,662	1,443
West Taylor towuship (*f*)		1,277	.....
White township		690	383
Wilmore borough		350	310
CAMERON COUNTY		7,238	5,159
Driftwood borough		628	504
Emporium borough		2,147	1,156
East ward	681		
Middle ward	876		
West ward	590		
Gibson townsbip		948	700
Grove township		784	494
Lumber township		907	902
Portage township		226	186
Shippen township		1,598	1,217
CARBON COUNTY		38,624	31,923
Banks townsbip		4,461	4,018
East Mauch Chunk borough		2,772	1,853
East Penn township		1,109	933
Franklin township		2,040	1,741
Kidder township (*g*)		992	1,207
Lansford borough		4,004	2,206
Center ward	1,006		
East ward	1,440		
West ward	1,558		
Lausanne township		136	1,421
Lehighton borough		2,959	1,937
Lehigh township		565	36
Lower Towamensing township		1,726	1,732
Mahoning township		2,248	1,903
Mauch Chunk borough		4,101	3,752
Ward 1	2,052		
Ward 2	2,049		
Mauch Chunk township (*h*), including Nesquehoning village.		2,448	4,082
Nesquehoning village		1,655	957
Packer township		665	496
Parryville borough		605	657
CARBON COUNTY—Continued.			
Penn Forest township		627	653
Summit Hill borough (*i*)		2,816	.....
Towamensing township		933	931
Weatherly borough		2,961	1,977
Weissport borough		456	388
CENTER COUNTY		43,269	37,922
Bellefonte borough		3,946	3,026
North ward	1,777		
South ward	1,460		
West ward	709		
Benner towusbip		1,222	1,282
Boggs township		2,042	2,098
Burnside towuship		530	465
Center Hall borough (*j*)		441	350
College township		1,666	1,417
Curtin township		546	624
Ferguson township		1,748	1,817
Gregg township		1,688	1,795
Haines township		1,490	1,422
Halfmoon township		748	664
Harris township		869	942
Howard borough		554	498
Howard township		940	947
Huston towusbip		766	892
Liberty township		1,244	1,284
Marion township		611	674
Milesburg borough		714	643
Miles township		1,438	1,512
Millheim borough		700	577
Patton township		1,045	761
Penn township		978	814
Philipsburg borough		3,245	1,779
Ward 1	826		
Ward 2	1,405		
Ward 3	1,014		
Potter township (*k*)		1,764	2,375
Rush township		2,829	1,591
Snow Shoo towuship		2,397	1,410
Spring township, incl. Coleville village		3,190	2,235
Coleville village		592	260
Taylor township		577	617
Union township		820	1,086
Unionville borough		348	399
Walker township		1,343	1,467
Worth township		840	809
CHESTER COUNTY		89,377	83,481
Atglen borough		397	347
Birmingham towuship		458	503
Caln township		1,053	863
Charlestown township		790	902
Coatesville borough		3,680	2,766
East ward	1,426		
Middle ward	1,630		
West ward	624		
Downingtown borough		1,920	1,480
East ward	872		
West ward	1,048		
East Bradford township		1,043	1,054
East Brandywine township		995	1,011
East Caln township		256	539
East Coventry township		1,219	1,259
East Fallowfield township		1,505	1,461
East Goshen township		684	724
East Marlboro township		1,327	1,337
East Nantmeal township		837	936
East Nottingham township		1,305	1,351
East Pikeland township		823	804
Easttown township		1,682	845
East Vincent township		1,285	1,252
East Whiteland township		1,157	1,273
Elk townsbip		789	830
Franklin township		791	966
Highland township		910	896
Honeybrook township, including Honeybrook village.		1,876	1,849
Honeybrook village		514	470

a Cambria, Conemaugh, Millville, Prospect, and Woodvale boroughs (population 9,469 in 1880) and part of Upper Yoder township (Grubtown) annexed since 1880.
b Organized from part of Washington township since 1880.
c Organized from part of Croyle township since 1880.
d Part given to Johnstown city since 1880.
e Part taken to form Lilly borough since 1880; Summitville borough (population 139 in 1880) annexed since 1880.
f Taylor townsbip (population 1,372 in 1880) formed into East and West Taylor townships since 1880.
g Given as North and South Kidder towuships in 1880 with a population of 661 and 546, respectively.
h Part taken to form Summit Hill borough since 1880.
i Organized from part of Mauch Chunk township since 1880.
j Organized from part of Potter township since 1880.
k Part taken to form Center Hall borough since 1880.

TABLE 3.—AGGREGATE POPULATION BY MINOR CIVIL DIVISIONS—Continued.

PENNSYLVANIA—Continued.

MINOR CIVIL DIVISIONS.	1890	1880
CHESTER COUNTY—Continued.		
Hopewell borough	213	216
Kennett Square borough	1,326	1,021
Kennett township	1,185	1,247
London Britain township	607	621
Londonderry township	671	727
London Grove township	2,613	2,148
Lower Oxford township	1,384	1,429
Malvern borough (*a*)	641	.....
New Garden township	2,126	1,942
Newlin township	680	779
New London township	789	891
North Coventry township	1,605	1,441
Oxford borough	1,711	1,502
Parkesburg borough	1,514	817
Pennsbury township	773	795
Penn township	632	739
Phenixville borough	8,514	6,682
Ward 1	1,801	
Ward 2	1,686	
Ward 3	2,127	
Ward 4	1,724	
Ward 5	1,176	
Pocopson township	513	564
Sadsbury township	843	749
Schuylkill township	1,254	1,416
South Coventry township	493	569
Spring borough	1,797	1,112
Thornbury township	251	262
Tredyffrin township	2,549	1,975
Upper Oxford township	1,096	1,096
Upper Uwchlan township	824	848
Uwchlan township	689	698
Valley township	1,072	1,187
Wallace township	662	711
Warwick township	1,487	1,267
West Bradford township	1,281	1,620
West Brandywine township	723	874
West Caln township	1,146	1,275
West Chester borough	8,028	7,046
East ward	2,157	
North ward	1,324	
South ward	2,314	
West ward	2,233	
West Fallowfield township	1,039	1,048
West Goshen township	1,111	1,133
West Marlboro township	1,041	1,146
West Nantmeal township	995	1,027
West Nottingham township	817	864
West Pikeland township	664	1,005
West Sadsbury township	774	693
Westtown township	895	848
West Vincent township	1,081	1,238
West Whiteland township	1,096	1,345
Willistown township (*b*)	1,390	1,620
CLARION COUNTY	36,802	40,328
Ashland township	1,268	1,054
Beaver township	1,969	3,585
Brady township	237	258
Callensburg borough	241	277
Clarion borough	2,164	1,169
Clarion township	1,183	1,446
Curllsville borough	154	145
East Brady borough	1,228	1,242
Edenburg borough	751	1,020
Elk township (*c*)	1,283	2,169
Farmington township	2,598	2,185
Highland township	624	698
Knox township	888	767
Licking township	914	1,123
Limestone township	1,457	1,354
Madison township	1,759	2,100
Millcreek township	842	807
Monroe township	1,047	1,161
New Bethlehem borough	1,026	773
Paint township	600	573

MINOR CIVIL DIVISIONS.	1890	1880
CLARION COUNTY—Continued.		
Perry township	1,706	2,458
Piney township	742	822
Porter township	1,861	1,592
Redbank township (*d*), including Fairmount village.	2,035	2,308
Fairmount village	599	544
Richland township, incl. Foxburg village	1,859	2,740
Foxburg village	640	514
Rimersburg borough	360	334
St. Petersburg borough	655	1,044
Salem township	1,147	1,496
Shippensville borough (*e*)	336	388
Sligo borough	495	543
Strattanville borough	331	317
Toby township	1,161	1,272
Washington township	1,505	1,496
West Millville borough (*f*)	376	290
CLEARFIELD COUNTY	69,565	43,408
Becaria township (*g*), incl. Blaine village	3,021	1,461
Blaine village	534	.....
Bell township	1,484	998
Bigler township (*h*)	1,841	.....
Bloom township	364	443
Boggs township	835	905
Bradford township	1,981	1,702
Brady township	1,918	1,888
Brisbin borough (*i*)	1,508	.....
Burnside borough	292	279
Burnside township	1,614	1,513
Chester Hill borough (*j*)	563	.....
Chest township	1,314	1,098
Clearfield borough	2,248	1,809
Coalport borough (*k*)	855	.....
Cooper township (*l*), incl. Peale village	2,276	.....
Peale village	500	.....
Covington township	747	729
Curwensville borough	1,664	706
Decatur township (*m*)	4,779	2,443
Dubois borough (*n*)	6,149	2,718
Ward 1	2,741	
Ward 2	2,280	
Ward 3	1,128	
Ferguson township	981	704
Girard township	587	575
Glen Hope borough (*k*)	286	164
Goshen township	476	501
Graham township	696	645
Greenwood township	566	455
Gulich township (*o*)	1,300	1,088
Houtzdale borough	2,231	2,060
Huston township, incl. Penfield village	2,443	1,354
Penfield village	603	299
Jordan township	1,415	685
Karthans township	1,368	618
Knox township (*o*)	810	788
Lawrence township (*p*), including Glen Richey village.	2,773	2,233
Glen Richey village	527	.....
Lumber borough	266	298
Mahaffey borough (*k*)	627	.....
Morris township (*q*), including Ashcroft and Morrisdale villages.	3,297	1,969
Ashcroft village	786	.....
Morrisdale village	669	409
Newburg borough	354	184
New Washington borough	178	280
Osceola Mills borough	1,730	1,253
Penn township (*r*)	806	611
Pennville borough (*s*)	219	.....
Pike township	1,445	1,441
Sandy township (*t*)	2,152	3,840
Union township	639	551
Wallaceton borough	250	196
West Clearfield borough (*u*)	621	.....
Woodward township (*v*)	5,596	5,105

a Organized from part of Willistown township since 1880.
b Part taken to form Malvern borough since 1880.
c Part taken to form Shippensville borough in 1889.
d Part taken to form West Millville borough since 1880.
e Organized from part of Elk township in 1889.
f Organized from part of Redbank township since 1880.
g Parts taken to form Coalport, Glen Hope, and Mahaffey boroughs since 1880 and Bigler township in 1883.
h Organized from parts of Becaria, Gulich, Knox, and Woodward townships in 1883.
i Organized from part of Woodward township since 1880.
j Organized from part of Decatur township in 1883.
k Organized from part of Becaria township since 1880.
l Organized from part of Morris township in 1884.
m Part taken to form Chester Hill borough in 1883.
n Organized from part of Sandy township since 1880.
o Part taken to form Bigler township in 1883.
p Part taken to form West Clearfield borough since 1880.
q Part taken to form Cooper township in 1884.
r Part taken to form Pennville borough in 1885.
s Organized from part of Penn township in 1885.
t Part taken to form Dubois borough since 1880.
u Organized from part of Lawrence township since 1880.
v Parts taken to form Brisbin borough since 1880 and Bigler township in 1883.

TABLE 3.—AGGREGATE POPULATION BY MINOR CIVIL DIVISIONS—Continued.

PENNSYLVANIA—Continued.

MINOR CIVIL DIVISIONS.	1890	1880
CLINTON COUNTY	28,685	26,278
Allison township, incl. Flemington vill.	1,112	930
Flemington village	912	.....
Bald Eagle township	818	939
Beech Creek borough	437	400
Beech Creek township	705	800
Castanea township	484	343
Chapman township (a)	1,128	938
Colebrook township	495	431
Crawford township	440	463
Dunstable township	449	576
East Keating township	229	245
Gallagher township	359	385
Greene township	1,218	1,253
Grugan township	229	291
Lamar towuship	1,393	1,524
Leidy township	677	583
Lock Haveu city	7,358	5,845
Ward 1	2,053	
Ward 2	1,775	
Ward 3	1,509	
Ward 4	2,021	
Loganton borough (b)	385	423
Logan township	938	959
Mill Hall horough	503	398
Noyes township	1,054	596
Pine Creek township	919	1,078
Porter townsbip	1,038	1,056
Renovo borough	4,154	3,708
East ward	1,496	
Middle ward	1,295	
West ward	1,363	
South Renovo borough (c)	135	.....
Wayne township	712	742
West Keating township	253	273
Woodward township	1,063	1,099
COLUMBIA COUNTY	36,832	32,409
Beaver townsbip	1,039	1,221
Benton township	1,252	1,062
Berwick borough	2,701	2,095
Bloom township, coextensive with Bloomsburg horough.	4,635	3,702
Briar Creek township	1,292	1,172
Catawissa township, incl. Catawissa vill.	2,348	2,002
Catawissa village	1,809	1,427
Center township	1,195	1,255
Centralia borough	2,761	1,886
Conyngham township	2,739	1,805
Fishing Creek township	1,447	1,446
Franklin townsbip	522	543
Greenwood township	1,876	1,710
Hemlock township	946	1,080
Jackson township	738	675
Locust township	1,973	2,014
Madison township	1,072	1,074
Main township	595	626
Mifflin township	1,022	1,038
Montour township	638	660
Mount Pleasant township	786	759
Orange township	1,000	901
Pine townsbip	965	911
Roaring Creek township	580	553
Scott township, including Espy village	1,373	1,347
Espy village	549	462
Sugarloaf township	1,337	872
CRAWFORD COUNTY	65,324	68,607
Atbens township	1,244	1,419
Beaver township	1,131	1,136
Bloomfield township	1,367	1,491
Blooming Valley borough	206	232
Cambridge borough	912	674
Cambridge township	690	745
Centerville borough	274	307
Cochranton borough	655	645
Conneaut township	1,559	1,601
Conneautville borough	757	941
Cussewago township	1,468	1,697
East Fairfield township	572	748

MINOR CIVIL DIVISIONS.	1890	1880
CRAWFORD COUNTY—Continued.		
East Fallowfield township	1,199	1,306
Evansburg borough	291	197
Fairfield townsbip	841	929
Geneva borough	293	346
Greenwood township	1,465	1,614
Hartstown borough	160	167
Hayfield township	1,628	1,954
Hydetown borough (d)	247	405
Linesville borough	552	550
Mead township	2,616	2,857
Meadville city	9,520	8,860
Ward 1	1,951	
Ward 2	2,512	
Ward 3	2,624	
Ward 4	2,433	
North Shenango township	804	942
Oil Creek township	1,489	1,578
Pine township	351	385
Randolph township	1,906	1,869
Riceville borough	245	314
Richmond townsbip	1,384	1,490
Rockdale township	1,309	1,603
Rome township	1,353	1,324
Sadsbury township	845	895
Saegerstown borough	745	678
South Shenango townsbip	909	991
Spartansburg borough	516	486
Sparta township	1 209	1,181
Springboro borough	490	379
Spring township	1,575	1,524
Steuben township	997	782
Summerhill townsbip	1,040	1,202
Summit townsbip	1,008	1,058
Titusville city	8,073	9,046
Ward 1	2,342	
Ward 2	2,991	
Ward 3	1,112	
Ward 4	1,628	
Townville borough	358	610
Troy townsbip	1,493	1,327
Union townsbip	514	603
Vallonia borough	548	528
Venaugo borough	278	347
Venango townsbip	536	602
Vernon township, incl. Kerrtown village.	2,014	1,919
Kerrtown village	577	.....
Wayne township	1,573	1,597
West Fallowfield township	364	482
West Shenango township	328	e361
Woodcock borough	140	184
Woodcock township	1,283	1,499
CUMBERLAND COUNTY	47,271	45,977
Camp Hill borough (f)	191	467
Carlisle borough	7,620	6,209
Ward 1	2,255	
Ward 2	1,438	
Ward 3	1,675	
Ward 4	2,252	
Cooke township	328	417
Dickinson township	1,731	1,741
East Pennsboro townsbip (g), incl. West Fairview and Wormleysburg villages.	2,751	3,084
West Fairview village	1,137	1,090
Wormleysburg village	555	297
Frankford township	1,464	1,514
Hampden townsbip	964	1,000
Hopewell township	1,027	1,069
Lower Allen township	1,018	972
Mechanicsburg borough	3,691	3,018
Ward 1	1,476	
Ward 2	908	
Ward 3	634	
Ward 4	673	
Middlesex townsbip	1,766	1,466
Mifflin township	1,388	1,507
Monroe township	1,744	1,905
Mount Holly Springs borough	1,190	1,256
Newburg borough	376	433
New Cumberland borough	754	569
Newton township	1,713	1,843

a Part taken to form South Renovo borough since 1880.
b Formerly Logansville.
c Organized from part of Chapman townsbip siuce 1880.
d Formerly Oil Creek.
e Includes Turnersville village (population 84), giveu as incorporated in 1880.
f Organized from part of East Pennsboro townsbip since 1880.
g Part taken to form Camp Hill borough since 1880.

TABLE 3.—AGGREGATE POPULATION BY MINOR CIVIL DIVISIONS—Continued.

PENNSYLVANIA—Continued.

MINOR CIVIL DIVISIONS.		1890	1880
CUMBERLAND COUNTY—Continued.			
Newville borough		1,562	1,547
North ward	871		
South ward	691		
North Middleton township		994	1,115
Penn township		1,415	1,521
Shippensburg borough		2,188	2,213
East ward	1,310		
West ward	878		
Shippensburg township		744	494
Shiremanstown borough		432	404
Silver Spring township		2,005	2,263
Southamptou township		1,917	1,992
South Middleton township		2,641	2,864
Upper Allen township		1,394	1,400
West Pennsboro township		2,263	2,161
DAUPHIN COUNTY		96,977	76,148
Berrysburg borough		426	476
Conewago township		872	895
Dauphin borough		740	713
Derry township		2,288	2,013
East Hanover township		1,428	1,637
Gratz borough		490	409
Halifax borough		515	586
Halifax township		1,208	1,406
Harrisburg city		39,385	30,762
Ward 1	4,034		
Ward 2	3,039		
Ward 3	2,657		
Ward 4	3,583		
Ward 5	4,142		
Ward 6	8,177		
Ward 7	5,783		
Ward 8	3,823		
Ward 9	4,147		
Hummelstown borough		1,486	1,043
Jackson township		1,137	1,191
Jefferson township		317	369
Londonderry township, including Port Royal village.		2,381	2,024
Port Royal village		896	555
Lower Paxton township		1,517	1,615
Lower Swatara township, incl. Highspire village.		1,764	1,501
Highspire village		971	752
Lykens borough		2,450	2,154
Lykens township		1,242	1,256
Middle Paxton township		1,327	1,443
Middletown borough		5,080	3,351
Middle ward	1,765		
North ward	1,554		
South ward	1,761		
Mifflin township		546	647
Millersburg borough		1,527	1,440
Reed township		267	324
Rush township		151	124
South Hanover township		1,062	1,205
Steelton borough		9,250	2,447
Ward 1	932		
Ward 2	1,725		
Ward 3	3,302		
Ward 4	1,140		
Ward 5	2,151		
Susquehanna towuship		3,653	2,411
Swatara township, including Churchville and Highland villages.		3,329	2,841
Churchville village		603	238
Highland village		845	289
Uniontown borough		333	367
Upper Paxton township		1,494	1,543
Washington township, including Elizabethville village.		1,698	1,420
Elizabethville village		676	.....
Wayne township		512	577
West Hanover township		1,013	1,064
Wiconisco township		2,280	2,130
Williamstowu borough (a)		2,324	1,771
Williams township (b)		1,485	2,764
DELAWARE COUNTY		74,683	56,101
Aston township		2,454	2,401
Bethel towuship		595	589

MINOR CIVIL DIVISIONS.		1890	1880
DELAWARE COUNTY—Continued.			
Birmingham township		919	739
Chester city (c)		20,226	14,997
Ward 1	1,620		
Ward 2	1,973		
Ward 3	2,554		
Ward 4	2,047		
Ward 5	3,353		
Ward 6	2,519		
Ward 7	3,457		
Ward 8	2,703		
Chester township		578	582
Clifton Heights borough (d)		1,820	.....
Concord township		1,276	1,311
Darby borough		2,972	1,779
Darby township (e)		2,031	1,245
Eddystoue borough (f)		4,529	.....
Ridley Park borough (f)	(h)		.....
Ridley township (g)			2,533
Edgmont township		567	648
Haverford township		1,733	1,488
Lower Chichester township		2,292	1,700
Marple township		884	899
Media borough		2,736	1,919
Middletown township, incl. Lima village		3,287	2,798
Lima village		507	114
Nether Providence township		1,817	1,726
Newtown township		648	734
Radnor township, incl. Wayne village		3,799	1,924
Wayne village		997	.....
Rutledge borough (f)		269	.....
South Chester borough		7,076	3,664
Springfield township, incl. Morton village.		2,436	1,772
Morton village		821	327
Thornbury township		926	943
Tinicum township		188	224
Upland borough		2,275	2,028
Upper Chichester township		564	523
Upper Darby township, including Fernwood and Lansdowne villages.		4,773	4,699
Fernwood village		619	.....
Lansdowne village		875	.....
Upper Providence township		1,013	855
ELK COUNTY		22,239	12,800
Benezette township		1,025	835
Benzinger township		2,733	1,976
Fox township		2,951	2,256
Highland township		849	261
Horton township		2,204	688
Jay township		983	600
Jones township, including Wilcox village.		2,845	1,427
Wilcox village		1,037	.....
Millstone township		357	209
Ridgway borough		1,903	1,100
Ridgway township, including Johnsonburg village.		3,241	1,480
Johnsonburg village		1,280	.....
St. Mary borough		1,745	1,501
Spring Creek township		1,403	467
ERIE COUNTY		86,074	74,688
Albion borough		366	433
Amity township		912	1,033
Concord township		991	1,171
Conneaut township		1,386	1,546
Corry city		5,677	5,277
Ward 1	957		
Ward 2	1,357		
Ward 3	1,737		
Ward 4	1,626		
Edinboro borough		1,107	876
Elgin borough		169	154
Elk Creek township		1,325	1,564
Erie city		40,634	27,737
Ward 1	6,492		
Ward 2	9,985		
Ward 3	7,318		
Ward 4	7,292		
Ward 5	4,360		
Ward 6	5,187		

a Organized from part of Williams township since 1880.
b Part taken to form Williamstowu borough since 1880.
c North Chester borough (population 1,381 in 1880) annexed in 1887.
d Organized from part of Darby township siuce 1880.
e Part taken to form Clifton Heights borough since 1880.
f Organized from part of Ridley township since 1880.
g Parts taken to form Eddystoue, Ridley Park, and Rutledge boroughs since 1880.
h Not separately returned.

TABLE 3.—AGGREGATE POPULATION BY MINOR CIVIL DIVISIONS—Continued.

PENNSYLVANIA—Continued.

MINOR CIVIL DIVISIONS.	1890	1880
ERIE COUNTY—Continued.		
Fairview borough	305	425
Fairview township	1,295	1,482
Franklin township	963	1,020
Girard borough	626	703
Girard township, incl. Miles Grove village.	2,280	2,338
Miles Grove village	570	.....
Greene township	1,511	1,531
Greenfield township	1,432	1,020
Harborcreek township	1,660	1,781
Leboeuf township	1,215	1,420
Lockport borough	240	345
McKean township	1,330	1,394
Middleboro borough	195	210
Mill Creek township	3,279	3,279
Mill Village borough	320	388
Northeast borough	1,538	1,396
Northeast township	2,124	2,152
Springfield township	1,642	1,792
Summit township	903	1,047
Union borough	2,261	2,171
Union township	1,366	1,377
Venango township	1,351	1,445
Washington township	1,790	1,880
Waterford borough	838	784
Waterford township	1,537	1,822
Wattsburg borough	382	389
Wayne township	1,124	1,306
FAYETTE COUNTY	80,006	58,842
Bellevernon borough	1,147	1,164
Bridgeport borough	1,030	1,134
Brownsville borough	1,417	1,489
Brownsville township	252	246
Bullskin township	3,519	2,732
Connellsville borough	5,629	3,609
Connellsville township	2,165	1,366
Dawson borough	668	453
Dunbar borough (*a*)	1,381	.....
Dunbar township (*b*), including Leisenring village.	10,503	6,327
Leisenring village	835	.....
Fairchance borough (*c*)	1,092	.....
Fayette borough	931	867
Franklin township	1,668	1,373
George township (*d*)	3,478	3,332
German township	1,770	1,834
Henry Clay township	1,311	1,232
Jefferson township	1,656	1,613
Lower Tyrone township	2,153	1,976
Luzerne township	1,849	1,744
Masontown borough	391	376
Menallen township	1,392	1,461
New Haven borough	1,221	442
Nicholson township	1,483	1,513
North Union township	5,099	3,169
Perry township	1,623	1,476
Redstone township	1,122	1,066
Saltlick township	1,339	1,371
South Union township	3,740	1,177
Springfield township	1,704	1,713
Springhill township	1,720	1,558
Stewart township	1,594	1,497
Uniontown borough	6,359	3,265
Ward 1 — 924		
Ward 2 — 2,004		
Ward 3 — 1,728		
Ward 4 — 1,703		
Upper Tyrone township, including Everson village.	4,718	3,306
Everson village	905	.....
Washington township	1,283	1,257
Wharton township	1,599	1,704
FOREST COUNTY	8,482	4,385
Barnett township	850	615
Green township	857	543
Harmony township	545	344
Hickory township	1,099	831
Howe township	1,276	382
FOREST COUNTY—Continued.		
Jenks township, incl. Marionville village.	1,752	219
Marionville village	516	.....
Kingsley township	779	460
Tionesta borough	677	469
Tionesta township	647	522
FRANKLIN COUNTY	51,433	49,855
Antrim township	4,359	4,284
Chambersburg borough	7,863	6,877
Ward 1 — 1,534		
Ward 2 — 2,188		
Ward 3 — 2,538		
Ward 4 — 1,603		
Fannett township	2,330	2,374
Greencastle borough	1,525	1,735
Greene township	3,579	3,831
Guilford township	3,754	3,190
Hamilton township	1,680	1,766
Letterkenny township	2,293	2,476
Lurgan township	1,281	1,324
Mercersburg borough	967	970
Metal township	1,627	1,702
Montgomery township	2,990	3,408
Orrstown borough	262	302
Peters township	3,088	3,165
Quincy township, incl. Mont Alto village.	2,972	3,187
Mont Alto village	658	.....
St. Thomas township	2,180	2,358
Southampton township	1,574	1,738
Warren township	566	627
Washington township	2,732	2,653
Waynesboro borough	3,811	1,888
Ward 1 — 1,391		
Ward 2 — 1,028		
Ward 3 — 1,392		
FULTON COUNTY	10,137	10,149
Ayr township	1,331	1,309
Belfast township	895	928
Bethel township	1,012	938
Brush Creek township	682	820
Dublin township	941	931
Licking Creek township	951	1,077
McConnellsburg borough	594	584
Taylor township	1,062	988
Thompson township	796	732
Tod township	582	626
Union township	735	602
Wells township	556	614
GREENE COUNTY	28,935	28,273
Aleppo township	1,537	1,448
Carmichael borough	445	489
Center township	1,767	1,843
Cumberland township	1,729	1,868
Dunkard township	1,366	1,494
Franklin township	2,034	1,986
Gilmore township	948	874
Greene township	569	707
Greensboro borough	427	432
Jackson township	1,226	1,244
Jefferson borough	327	347
Jefferson township	922	957
Monongahela township	814	930
Morgan township	1,036	1,035
Morris township	1,585	1,390
Perry township	1,610	1,339
Richhill township	2,900	2,795
Springhill township	1,901	1,721
Washington township	866	995
Waynesburg borough (*e*)	2,101	1,208
North ward — 782		
South ward — 1,319		
Wayne township	1,757	1,814
Whiteley township	1,068	997

a Organized from part of Dunbar township since 1880.
b Part taken to form Dunbar borough since 1880.
c Organized from part of George township since 1880.
d Part taken to form Fairchance borough since 1880.
e Marion township (population 360 in 1880) annexed since 1880.

TABLE 3.—AGGREGATE POPULATION BY MINOR CIVIL DIVISIONS—Continued.

PENNSYLVANIA—Continued.

MINOR CIVIL DIVISIONS.	1890	1880
HUNTINGDON COUNTY	35,751	33,954
Alexandria borough	438	484
Barree township	601	1,085
Birmingham borough	225	231
Brady township	817	909
Broadtop borough	240	298
Carbon township, incl. Robertsdale vill.	1,311	1,393
Robertsdale village	651	694
Cass township	590	720
Cassville borough	185	188
Clay township	904	891
Coalmont borough	219	171
Cromwell township (a)	1,224	1,713
Dublin township	967	925
Dudley borough	281	203
Franklin township	1,145	1,129
Henderson township	630	738
Hopewell township	611	579
Huntingdon borough	5,729	4,125
Ward 1	1,097	
Ward 2	1,405	
Ward 3	1,455	
Ward 4	1,772	
Jackson township	1,450	1,653
Juniata township	403	438
Lincoln township	552	604
Logan township	586	611
Mapleton borough	715	444
Markleshurg borough	279	232
Miller township (b)	345	.....
Morris township	726	678
Mount Union borough	810	764
Oneida township	401	353
Orbisonia borough	963	766
Penn township	934	998
Petersburg borough	555	381
Porter township	906	1,039
Rock Hill borough (c)	657	.....
Saltillo borough	254	227
Shade Gap borough	209	170
Shirleysburg borough	325	367
Shirley township	1,522	1,703
Smithfield township (d)	621	.....
Springfield township	810	816
Tell township	1,108	1,058
Three Springs borough	192	239
Tod township	753	848
Union township	831	780
Walker township (e)	611	1,002
Warriorsmark township	1,343	1,238
West township	773	763
INDIANA COUNTY	42,175	40,527
Armagh borough	162	123
Armstrong township	1,205	1,340
Banks township	1,485	919
Blacklick township	800	924
Blairsville borough	3,126	1,162
Brush Valley township	1,180	1,365
Buffington township	652	819
Burrell township	1,414	1,770
Canoe township	1,276	1,217
Center township	1,387	1,265
Cherryhill township	1,957	2,243
Cherrytree borough	324	380
Conemaugh township	1,558	1,346
East Mahoning township	1,090	1,160
East Wheatfield township	786	937
Grant township	1,350	1,318
Green township	2,402	2,606
Homer borough	505	381
Indiana borough	1,963	1,907
Jacksonville borough	83	114
Marion borough	367	398
Mechanicsburg borough	198	226
Montgomery township	1,111	1,211
North Mahoning township	1,255	1,317
Pine township	1,005	1,189
Rayne township	1,897	1,958
Saltsburg borough	1,088	855
Shelocta borough	82	121
Smicksburg borough	229	221

MINOR CIVIL DIVISIONS.	1890	1880
INDIANA COUNTY—Continued.		
South Mahoning township	1,331	1,369
Washington township	1,573	1,668
West Indiana borough	1,634	1,077
West Mahoning township	1,056	1,170
West Wheatfield township	1,771	1,359
White township	1,635	1,716
Young township	1,238	1,376
JEFFERSON COUNTY	44,005	27,935
Barnett township	360	296
Beaver township	993	1,113
Bell township	1,015	887
Big Run borough	731	240
Brockwayville borough (f)	929	360
Brookville borough	2,478	2,136
Clayville borough	1,402	248
Clover township (g)	642	1,054
Corsica borough	338	391
Eldred township	1,581	1,271
Gaskill township	682	540
Heath township	236	207
Henderson township	1,024	872
Knox township	1,360	1,011
McCalmont township	1,031	549
Oliver township	1,362	1,305
Perry township	1,228	1,293
Pinecreek township	1,347	1,189
Polk township	616	361
Porter township	647	669
Punxsutawney borough	2,792	674
Reynoldsville borough	2,789	1,410
Ringgold township	1,004	1,078
Rose township	1,830	1,601
Snyder township (h)	2,011	1,048
Summerville borough (i)	338	348
Union township	803	809
Warsaw township	1,567	1,414
Washington township	2,643	1,282
Winslow township	3,493	1,904
Worthville borough	176	174
Young township	4,557	909
JUNIATA COUNTY	16,655	18,227
Beale township	932	1,130
Delaware township	1,144	1,171
Fayette township	1,755	2,028
Fermanagh township	968	1,114
Greenwood township	569	601
Lack township	1,221	1,439
Mifflintown borough	877	842
Milford township	1,276	1,341
Monroe township	1,092	1,125
Patterson borough	826	763
Port Royal borough	519	621
Spruce Hill township	935	1,007
Susquehanna township	697	733
Thompsontown borough	291	275
Turbett township	693	747
Tuscarora township	1,370	1,591
Walker township	1,490	1,699
LACKAWANNA COUNTY	142,088	89,269
Archbald borough	4,032	3,049
Ward 1	1,290	
Ward 2	1,482	
Ward 3	1,260	
Benton township (j)	1,052	1,148
Blakely borough	2,452	871
Ward 1	1,017	
Ward 2	1,435	
Carbondale city	10,833	7,714
Ward 1	2,335	
Ward 2	1,442	
Ward 3	2,088	
Ward 4	2,023	
Ward 5	2,945	

a Part taken to form Rock Hill borough since 1880.
b Organized since 1880.
c Organized from part of Cromwell township since 1880
d Organized from part of Walker township since 1880.
e Part taken to form Smithfield township since 1880.
f Organized from part of Snyder township since 1880.
g Part taken to form Summerville borough since 1880.
h Part taken to form Brockwayville borough since 1880.
i Organized from part of Clover township since 1880.
j Part taken to form Laplume borough since 1880.

TABLE 3.—AGGREGATE POPULATION BY MINOR CIVIL DIVISIONS—Continued.

PENNSYLVANIA—Continued.

MINOR CIVIL DIVISIONS.		1890	1880
LACKAWANNA COUNTY—Continued.			
Carbondale township (*a*)		1,784	1,163
Clifton township		172	282
Covington township		884	880
Dickson borough		3,110	838
Dunmore borough		8,315	5,151
Ward 1	1,251		
Ward 2	2,036		
Ward 3	2,359		
Ward 4	525		
Ward 5	306		
Ward 6	1,838		
Dunning borough (*b*)		443	.....
Fell township		1,154	441
Glenburn borough		290	289
Gouldsboro borough		141	249
Greenfield township		673	821
Jefferson township		696	790
Jermyn borough		2,650	1,541
Lackawanna township		8,061	5,821
Laplume borough (*c*)		253	.....
Lehigh township		146	196
Madison township, incl. Moscow village		1,257	1,091
Moscow village		582	320
Mayville borough (*d*)		1,695	.....
Newton township		1,059	1,027
North Abington township		1,090	1,071
Old Forge township		4,422	1,408
Olyphant borough		4,083	2,094
Ransom township		650	646
Roaring Brook township (*e*)		335	760
Scott township		1,213	1,263
Scranton city		75,215	45,850
Ward 1	4,246		
Ward 2	5,252		
Ward 3	2,173		
Ward 4	5,704		
Ward 5	6,610		
Ward 6	2,491		
Ward 7	2,579		
Ward 8	3,041		
Ward 9	3,376		
Ward 10	1,463		
Ward 11	5,139		
Ward 12	2,458		
Ward 13	3,977		
Ward 14	3,156		
Ward 15	3,642		
Ward 16	3,172		
Ward 17	2,961		
Ward 18	1,780		
Ward 19	5,934		
Ward 20	4,198		
Ward 21	1,863		
South Abington township		1,083	923
Spring Brook township		756	658
Waverly borough		292	329
Winton borough		1,797	905
LANCASTER COUNTY		149,095	139,447
Adamstown borough		603	701
Bart township		1,292	1,381
Brecknock township		1,742	1,653
Caernarvon township		1,580	1,704
Clay township		1,558	1,501
Colerain township		1,588	1,663
Columbia borough		10,599	8,312
Ward 1	4,004		
Ward 2	3,287		
Ward 3	3,308		
Conestoga township, including part of Safe Harbor village.		2,195	2,350
Safe Harbor village (part of)		454	.....
Total for Safe Harbor village, in Conestoga and Manor townships.		613	691
Conoy township, incl. Bainbridge town		1,884	2,055
Bainbridge town		652	669
Drumore township (*f*)		1,484	3,186
Earl township, incl. New Holland village		3,678	3,541
New Holland village		1,060	1,005

MINOR CIVIL DIVISIONS.		1890	1880
LANCASTER COUNTY—Continued.			
East Cocalico township, including Reamstown village.		2,674	2,226
Reamstown village		539	333
East Donegal township, incl. Maytown vill.		3,384	3,126
Maytown village		702	660
East Drumore township (*g*)		1,502	.....
East Earl township, incl. Terre Hill vill.		3,445	3,028
Terre Hill village		891	.....
East Hempfield township, including East Petersburg village.		3,154	3,176
East Petersburg village		558	.....
East Lampeter township		2,603	2,493
Eden township		1,229	1,250
Elizabethtown borough		1,218	980
Elizabeth township		1,012	1,045
Ephrata township, incl. Akron village		4,779	3,340
Akron village		606	284
Fulton township		1,828	1,888
Lancaster city		32,011	25,769
Ward 1	1,912		
Ward 2	3,126		
Ward 3	2,442		
Ward 4	3,207		
Ward 5	3,169		
Ward 6	4,768		
Ward 7	4,022		
Ward 8	5,231		
Ward 9	4,134		
Lancaster township		1,177	1,261
Leacock township		2,196	2,142
Lititz borough (*h*)		1,494	1,113
Little Britain township		1,590	1,574
Manheim borough		2,070	1,666
Ward 1	739		
Ward 2	930		
Ward 3	401		
Manheim township		2,883	2,935
Manor township, including Millersville village and part of Safe Harbor village.		4,960	5,186
Millersville village		1,241	1,121
Safe Harbor village (part of)		159	.....
Marietta borough		2,402	2,503
Martic township		1,828	1,986
Mount Joy borough		1,848	2,058
Mount Joy township		2,258	2,554
Paradise township		2,608	2,519
Penn township		2,216	2,269
Pequea township		1,299	1,351
Providence township		1,856	2,134
Rapho township		3,668	3,799
Sadsbury township		1,861	1,782
Salisbury township		3,751	3,873
Strasburg borough		918	1,005
Strasburg township		1,872	2,011
Upper Leacock township		2,232	2,145
Warwick township (*i*)		3,153	4,038
Washington borough		562	700
West Cocalico township		2,238	2,312
West Donegal township		1,295	1,272
West Earl township		2,267	2,062
West Hempfield township		3,704	3,916
West Lampeter township		1,847	2,026
LAWRENCE COUNTY		37,517	33,312
Big Beaver township		1,647	1,645
Hickory township		923	1,002
Little Beaver township		1,193	1,282
Mahoning township		2,079	1,767
Neshannock township		1,171	1,364
Newcastle city		11,600	8,418
Ward 1	2,681		
Ward 2	1,598		
Ward 3	2,563		
Ward 4	1,675		
Ward 5	3,083		
New Wilmington borough		684	628
North Beaver township		2,035	1,984
Perry township		764	827
Plaingrove township		728	788

a Part taken to form Mayville borough since 1880.
b Organized from part of Roaring Brook township since 1880.
c Organized from part of Benton township since 1880.
d Organized from part of Carbondale township since 1880.
e Part taken to form Dunning borough since 1880.
f Part taken to form East Drumore township since 1880.
g Organized from part of Drumore township since 1880.
h Organized from part of Warwick township since 1880.
i Part taken to form Lititz borough since 1880.

TABLE 3.—AGGREGATE POPULATION BY MINOR CIVIL DIVISIONS—Continued.

PENNSYLVANIA—Continued.

MINOR CIVIL DIVISIONS.	1890	1880
LAWRENCE COUNTY—Continued.		
Pulaski township	1,609	1,684
Scott township	907	985
Shenango township	2,004	2,040
Slipperyrock township	1,548	1,741
Taylor townsbip	1,374	819
Union township (a)	1,445	2,418
Wampum borough	766	786
Washington township	534	634
Wayne township	1,737	1,368
West Newcastle borough (b)	1,761	.....
Wilmington townsbip	1,008	1,132
LEBANON COUNTY	48,131	38,476
Bethel townsbip, including Fredericksburg village.	2,274	2,332
Fredericksburg village	612	585
Cold Spring township	18	40
Cornwall township (c), incl. Bismarck vill.	2,487	2,522
Bismarck village	575	340
East Hanover township	1,550	1,704
Heidelberg township	2,376	2,408
Jackson township, incl. Myerstown vill.	3,830	3,709
Myerstown village	1,880	1,580
Jonestown borough	643	703
Lebanon city	14,664	8,778
Ward 1	2,719	
Ward 2	2,160	
Ward 3	1,490	
Ward 4	1,723	
Ward 5	3,341	
Ward 6	3,231	
Londonderry township, incl. Palmyra vill.	2,679	2,454
Palmyra village	768	531
Millcreek township, including Newmanstown village.	2,465	2,238
Newmanstown village	612	511
North Annville towuship, including part of Annville village.	2,008	2,134
Annville village (part of)	702	.....
Total for Annville village, in North and South Annville townships.	1,283	1,431
North Cornwall township (d)	1,458	.....
North Lebanon township (e)	3,723	2,560
South Annville township, including part of Annville village.	1,806	1,809
Annville village (part of)	581	.....
South Lebanon township	2,557	2,117
Swatara township	1,143	1,249
Union townsbip	1,699	1,719
West Lebanon township (f)	751	.....
LEHIGH COUNTY	76,631	65,969
Allentown city	25,228	18,063
Ward 1	3,089	
Ward 2	2,795	
Ward 3	2,551	
Ward 4	2,263	
Ward 5	6,176	
Ward 6	3,137	
Ward 7	2,702	
Ward 8	2,515	
Catasauqua borough	3,704	3,065
Ward 1	1,726	
Ward 2	1,978	
Coopersburg borough	454	392
Coplay borough	880	774
Emaus borough	883	847
Hanover township (g), including East Allentown village.	2,863	3,813
East Allentown village	599	516
Heidelberg township	1,437	1,567
Lower Macungie towuship	3,657	3,952
Lower Milford township	1,424	1,563
Lowhill township	763	914
Lynn township	2,635	2,678
LEHIGH COUNTY—Continued.		
Macungie borough	644	701
North Whitehall township	2,847	3,245
Salisbury township, including Aineyville and Mountainville villages.	4,100	3,078
Aineyville village	639	.....
Mountainville village	723	108
Slatington borough	2,716	1,634
South Whitehall townsbip	2,204	2,884
Upper Macungie township	2,511	3,023
Upper Milford township	2,394	2,475
Upper Saucon townsbip	2,832	3,228
Washington township	2,668	2,517
Weisenburg township	1,514	1,627
West Bethlehem borough (h)	2,759	1,414
Ward 1	1,445	
Ward 2	1,314	
Whitehall township, including Hokendauqua village.	5,514	3,929
Hokendauqua village	953	.....
LUZERNE COUNTY	201,203	133,065
Ashley borough	3,192	2,799
Ward 1	1,325	
Ward 2	936	
Ward 3	931	
Avoca borough (i)	3,031	1,913
Bear Creek township	343	159
Black Creek township	2,178	1,057
Buck township	94	173
Butler township	1,984	1,917
Conyngham township	1,299	488
Dallas borough	415	272
Dallas towuship	885	879
Denison township, incl. Middleburg vill.	973	976
Middleburg village	532	.....
Dorranceton borough (j)	586	.....
Dorrance township	742	639
Edwardsville borough (k)	3,284	.....
Ward 1	647	
Ward 2	1,233	
Ward 3	1,404	
Exeter borough (l)	790	.....
Exeter towuship (m)	452	1,021
Fairmount townsbip	1,090	1,085
Fairview township (n), including Mountain Top village.	1,008	.....
Mountain Top village	961	.....
Forty Fort borougb (j)	1,031	478
Foster township, including Eckley, Highland, and Sandy Run villages.	7,590	5,116
Eckley village	1,241	1,070
Highland village	657	571
Sandy Run village	596	.....
Franklin township	521	593
Freeland borough	1,730	624
Hanover township	2,579	2,000
Hazleton borough	11,872	6,935
East ward	5,628	
North ward	2,558	
West ward	3,686	
Hazle township (o), incl. Ebervale, Hollywood, Lattimer, aud Milnesville villages.	12,494	10,547
Ebervale village	567	1,108
Hollywood village	598	260
Lattimer village	1,051	784
Milnesville village	824	572
Hollenback township	724	736
Hughestown borough	1,454	1,192
Hunlock township	881	759
Huntington township	1,557	1,596
Jackson township	657	661
Jeddo borough	358	350
Jenkins township (p)	2,320	2,202
Kingston borough	2,381	1,418
Kingston township (q)	3,809	5,878
Laflin borough (r)	231	.....
Lake township	1,144	863

a Part taken to form West Newcastle borough since 1880.
b Organized from part of Union township since 1880.
c Part taken to form North Cornwall township since 1880.
d Organized from part of Cornwall township since 1880.
e Part taken to form West Lebanon township since 1880.
f Organized from part of North Lebanon township since 1880.
g Part taken to form West Bethlehem borough since 1880.
h Organized from part of Hanover township since 1880.
i Formerly Pleasant Valley.
j Organized from part of Kingston township since 1880.
k Organized from part of Plymouth township since 1880.
l Organized from part of Exeter township since 1880.
m Part taken to form Exeter borough since 1880.
n Organized from part of Wright township since 1880.
o Part taken to form West Hazleton borough since 1880.
p Part taken to form Laflin borough since 1880.
q Parts taken to form Dorranceton, Forty Fort, Luzerne, and Wyoming boroughs since 1880.
r Organized from part of Jenkins township since 1880.

TABLE 3.—AGGREGATE POPULATION BY MINOR CIVIL DIVISIONS—Continued.

PENNSYLVANIA—Continued.

MINOR CIVIL DIVISIONS.		1890	1880
LUZERNE COUNTY—Continued.			
Laurel Run borough (*a*)		606	.....
Lehman township		1,093	940
Luzerne borough (*b*)		2,398	.....
Marcy township		2,904	1,158
Miners Mills borough (*c*)		2,075	.....
Nanticoke borough		10,044	3,884
Ward 1	1,109		
Ward 2	878		
Ward 3	551		
Ward 4	1,133		
Ward 5	1,017		
Ward 6	950		
Ward 7	907		
Ward 8	258		
Ward 9	1,167		
Ward 10	1,027		
Ward 11	1,047		
Nescopeck township, incl. Nescopeck tn		1,456	1,205
Nescopeck town		698	360
New Columbus borough		214	267
Newport township, incl. Glenlyon village		5,411	1,531
Glenlyon village		2,255	.....
Parsons borough		2,412	1,498
Pittston borough		10,302	7,472
Ward 1	1,406		
Ward 2	860		
Ward 3	1,695		
Ward 4	2,395		
Ward 5	1,280		
Ward 6	2,666		
Pittston township		3,284	2,666
Plains township (*d*)		6,576	5,354
Plymouth borough		9,344	6,065
Plymouth township (*e*)		8,363	7,318
Ross township		1,102	1,053
Salem township		1,303	1,448
Shickshinny borough		1,448	1,058
Ward 1	468		
Ward 2	282		
Ward 3	457		
Ward 4	241		
Slocum township		409	377
Sugarloaf township		1,854	1,390
Sugarnotch borough		2,586	1,582
Union township		874	920
West Hazleton borough (*f*)		931	191
West Pittston borough		3,906	2,544
Whitehaven borough		1,634	1,408
Wilkesbarre city		37,718	23,339
Ward 1	2,165		
Ward 2	5,338		
Ward 3	3,155		
Ward 4	1,377		
Ward 5	1,940		
Ward 6	2,573		
Ward 7	1,172		
Ward 8	2,290		
Ward 9	1,914		
Ward 10	1,653		
Ward 11	2,330		
Ward 12	1,861		
Ward 13	4,341		
Ward 14	4,179		
Ward 15	1,430		
Wilkesbarre township (*g*)		2,917	2,445
Wright township (*h*)		152	880
Wyoming borough (*b*)		1,794	1,147
Yates borough		414	415
LYCOMING COUNTY		70,579	57,486
Anthony township		562	592
Armstrong township (*i*)		385	1,431
Bastress township		236	235
Brady township		475	447
Brown township		885	296
Cascade township		609	514
Clinton township (*j*)		1,326	1,676
Cogan House township		1,126	1,002

MINOR CIVIL DIVISIONS.		1890	1880
LYCOMING COUNTY—Continued.			
Cummings township		422	319
Duboistown borough		697	662
Eldred township		656	695
Fairfield township		468	478
Franklin township		1,063	994
Gamble township		754	779
Hepburn township		769	857
Hughesville borough		1,358	899
Jackson township		619	620
Jersey Shore borough		1,853	1,411
Jordan township		891	825
Lewis township		985	1,066
Limestone township		1,096	1,241
Loyalsock township		2,498	1,818
Lycoming township		643	639
McHenry township		608	362
McIntyre township		845	1,637
McNett township		619	399
Mifflin township (*k*)		695	1,138
Mill Creek township		345	385
Montgomery borough (*l*)		777	414
Montoursville borough		1,278	1,193
Moreland township		737	828
Muncy borough		1,295	1,174
Muncy Creek township		1,740	1,709
Muncy township		701	809
Nippenose township		588	656
Old Lycoming township		589	554
Penn township		877	793
Piatt township		521	511
Picture Rocks borough		510	321
Pine township		901	640
Plunkett Creek township		777	777
Porter township		1,007	636
Saladasburg borough (*m*)		374	312
Shrewsbury township		570	474
South Williamsport borough (*n*)		2,960	.....
Ward 1	848		
Ward 2	1,068		
Ward 3	984		
Susquehanna township		294	330
Upper Fairfield township		771	808
Washington township		937	1,172
Watson township		264	316
Williamsport city		27,132	18,934
Ward 1	4,053		
Ward 2	1,855		
Ward 3	3,152		
Ward 4	4,687		
Ward 5	3,848		
Ward 6	3,926		
Ward 7	2,628		
Ward 8	2,983		
Wolf township		734	649
Woodward township		817	785
MCKEAN COUNTY		46,863	42,565
Annin township		1,188	1,089
Bradford city		10,514	9,197
Ward 1	1,996		
Ward 2	2,254		
Ward 3	2,359		
Ward 4	2,248		
Ward 5	1,657		
Bradford township		3,246	2,699
Ceres township		1,207	975
Corydon township		837	154
Eldred borough		1,050	1,165
Eldred township		1,588	2,078
Foster township		3,107	5,373
Hamilton township		1,734	539
Hamlin township		1,722	330
Kane borough (*o*)		2,944	.....
Keating township		2,877	2,974
Kendall borough		1,937	2,689
Ward 1	867		
Ward 2	1,070		

a Organized from part of Wilkesbarre township since 1880.
b Organized from part of Kingston township since 1880.
c Organized from part of Plains township since 1880.
d Part taken to form Miners Mills borough since 1880.
e Part taken to form Edwardsville borough since 1880.
f Organized from part of Hazle township since 1880.
g Part taken to form Laurel Run borough since 1880.
h Part taken to form Fairview township since 1880.
i Part taken to form South Williamsport borough since 1880.
j Part taken to form Montgomery borough since 1880.
k Part taken to form Saladasburg borough since 1880.
l Organized from part of Clinton township since 1880.
m Organized from part of Mifflin township since 1880.
n Organized from part of Armstrong township since 1880.
o Organized from part of Wetmore township in 1886.

TABLE 3.—AGGREGATE POPULATION BY MINOR CIVIL DIVISIONS—Continued.

PENNSYLVANIA—Continued.

MINOR CIVIL DIVISIONS.	1890	1880
McKEAN COUNTY—Continued.		
Lafayette township	1,913	1,266
Liberty township (*a*), including Portage Creek village.	2,174	2,029
Portage Creek village	600	.....
Norwich township	1,109	431
Otto township (*b*), including Duke Center and Rixford villages.	2,429	4,277
Duke Center village	924	2,068
Rixford village	506	1,127
Port Allegheny borough (*c*)	1,230	731
Sergeant township	948	922
Smethport borough	1,150	872
Wetmore township (*d*)	1,959	1,438
MERCER COUNTY	55,744	56,161
Bethel borough	81	151
Clarksville borough (*e*)	2,095	264
Pymatuning township (*e*)		2,319
Coolspring township	859	970
Deer Creek township	519	581
Delaware township	1,480	1,616
East Lackawannock township	656	660
Fairview township	783	834
Findley township	1,393	1,609
Fredonia borough	429	323
French Creek township	903	1,093
Greene township	762	881
Greenville borough	3,674	3,007
Ward 1	1,114	
Ward 2	1,477	
Ward 3	1,083	
Grove borough (*f*)	1,160	.....
Hempfield township	951	1,006
Hickory township	3,639	5,926
Jackson Center borough (*g*)	232	.....
Jackson township (*h*)	1,226	1,111
Jamestown borough	822	974
Jefferson township	982	1,126
Lackawannock township	937	1,092
Lake township	885	638
Liberty township	607	642
Mercer borough	2,138	2,344
North ward	946	
South ward	1,192	
Mill Creek township	821	876
New Lebanon borough	263	279
New Vernon township	720	845
Otter Creek township	488	530
Perry township	1,125	1,160
Pine township (*i*)	1,009	1,652
Salem township	540	592
Sandy Creek township	674	745
Sandy Lake borough	721	730
Sandy Lake township	1,118	1,097
Sharon borough	7,459	5,684
East ward	3,313	
South ward	1,735	
West ward	2,411	
Sharpsville borough	2,330	1,824
Sheakleyville borough	191	222
Shenango township	1,140	1,595
Springfield township	1,368	1,464
Stoneboro borough	1,394	1,186
Sugar Grove township	654	655
West Middlesex borough	966	918
West Salem township	2,043	2,071
Wheatland borough	575	583
Wilmington township	503	556
Wolf Creek township	542	636
Worth township	987	1,094
MIFFLIN COUNTY	19,996	19,577
Armagh township, incl. Milroy village	2,097	2,067
Milroy village	598	526

MINOR CIVIL DIVISIONS.	1890	1880
MIFFLIN COUNTY—Continued.		
Bratton township	1,144	1,028
Brown township	1,457	1,376
Decatur township	1,458	1,406
Granville township	1,472	1,489
Lewistown borough	3,273	3,222
East ward	1,562	
South ward	371	
West ward	1,340	
McVeytown borough	599	679
Menno township	1,021	1,191
Newton Hamilton borough	333	317
North Derry township (*j*)	2,075	.....
Oliver township	1,099	1,386
South Derry township (*j*)	1,208	.....
Union township	1,381	1,417
Wayne township	1,379	1,329
MONROE COUNTY	20,111	20,175
Barrett township	947	1,149
Chestnuthill township, including Brodheadsville village.	1,469	1,513
Brodheadsville village	554	.....
Coolbaugh township	1,206	1,223
Delaware Watergap borough (*k*)	467	201
East Stroudsburg borough	1,819	1,102
Eldred township	907	877
Hamilton township	1,626	1,875
Jackson township	741	802
Middle Smithfield township	1,122	1,339
Paradise township	672	688
Pocono township	1,041	1,208
Polk township	1,125	1,100
Price township	181	252
Ross township	727	710
Smithfield township (*l*)	1,099	1,667
Stroudsburg borough	2,419	1,860
Stroud township	1,565	1,680
Tobyhanna township	630	838
Tunkhannock township	348	292
MONTGOMERY COUNTY	123,290	96,494
Abington township	2,703	2,185
Ambler borough (*m*)	1,073	251
Bridgeport borough	2,651	1,802
Cheltenham township	4,746	3,236
Conshohocken borough	5,470	4,561
Ward 1	1,996	
Ward 2	1,686	
Ward 3	1,788	
Douglass township	1,667	1,676
East Greenville borough	539	331
Franconia township (*n*)	2,258	2,556
Frederick township	1,850	1,944
Greenlane borough	237	187
Gwynedd township (*o*)	2,367	2,041
Harboro borough	781	586
Hatfield township	1,833	1,694
Horsham township	1,239	1,315
Jenkintown borough	1,609	810
Lansdale borough	1,858	798
Limerick township	2,224	2,365
Lower Merion township, including Ardmore village.	10,362	6,287
Ardmore village	2,205	519
Lower Providence township	1,374	1,586
Lower Salford township	1,755	1,828
Marlboro township	1,151	1,212
Montgomery township	836	876
Mooreland township	1,889	1,746
New Hanover township	1,728	1,905
Norristown borough	19,791	13,063
Ward 1	2,181	
Ward 2	2,183	
Ward 3	1,800	

a Part taken to form Port Allegheny borough in 1882.
b Duke Center borough (population 2,068 in 1880) annexed in 1888.
c Organized from part of Liberty township in 1882.
d Part taken to form Kane borough in 1886.
e Not separately returned.
f Organized from part of Pine township since 1880.
g Organized from part of Jackson township since 1880.
h Part taken to form Jackson Center borough since 1880.
i Part taken to form Grove borough since 1880.
j Derry township (population 2,670 in 1880) formed into North and South Derry townships since 1880.
k Organized from part of Smithfield township since 1880.
l Part taken to form Delaware Watergap borough since 1880.
m Organized from parts of Gwynedd and Upper Dublin townships in 1888.
n Part taken to form Souderton borough in 1887.
o Part taken to form Ambler borough in 1888.

TABLE 3.—AGGREGATE POPULATION BY MINOR CIVIL DIVISIONS—Continued.

PENNSYLVANIA—Continued.

MINOR CIVIL DIVISIONS.		1890	1880
MONTGOMERY COUNTY—Continued.			
Norristown borough—Continued.			
Ward 4	2,283		
Ward 5	2,293		
Ward 6	3,459		
Ward 7	1,683		
Ward 8	950		
Ward 9	1,367		
Ward 10	1,592		
Norriton township		1,236	1,368
North Wales borough		1,060	673
Pennsburg borough (a)		627	.....
Perkiomen township (b)		1,024	2,515
Plymouth township		2,244	1,916
Pottsgrove township (c)		1,885	3,984
Pottstown borough (d)		13,285	5,305
Ward 1	1,489		
Ward 2	1,395		
Ward 3	1,299		
Ward 4	1,091		
Ward 5	1,753		
Ward 6	1,246		
Ward 7	1,042		
Ward 8	2,249		
Ward 9	1,721		
Royersford borough		1,815	558
Skippack township (e)		1,360	.....
Sonderton borough (f)		679	.....
Springfield township		1,892	1,535
Towamensing township		1,140	1,282
Upper Dublin township (g)		2,008	1,856
Upper Hanover township (h)		1,977	2,408
Upper Merion township		3,495	3,275
Upper Providence township, including Mont Clare village.		3,529	3,592
Mont Clare village		666	.....
Upper Salford township		1,869	1,866
West Conshohocken borough		1,666	1,462
Whitemarsh township, including Spring Mill village.		3,516	3,239
Spring Mill village		959	788
Whitepain township		1,565	1,429
Worcester township		1,517	1,641
MONTOUR COUNTY		15,645	15,468
Anthony township		962	1,042
Cooper township		334	383
Danville borough		7,998	8,346
Ward 1	2,124		
Ward 2	1,420		
Ward 3	2,533		
Ward 4	1,921		
Derry township		772	814
Liberty township		1,081	1,168
Limestone township		678	731
Mahoning township		2,171	1,142
Mayberry township		198	230
Valley township		890	1,014
Washingtonville borough		171	203
West Hemlock township		390	395
NORTHAMPTON COUNTY		84,220	70,312
Allen township, including Catasauqua and Stemton villages.		3,474	2,602
Catasauqua village		998	.....
Steinton village		743	289
Bangor borough		2,509	1,328
Bath borough		723	698
Bethlehem borough		6,762	5,193
Ward 1	1,748		
Ward 2	2,114		
Ward 3	1,513		
Ward 4	1,387		
Bethlehem township		2,397	2,282
Bushkill township		1,644	1,779
Chapman borough		392	382
East Allen township		1,104	1,195
East Bangor borough (i)		804	335

MINOR CIVIL DIVISIONS.		1890	1880
NORTHAMPTON COUNTY—Continued.			
Easton city (j)		14,481	11,924
Ward 1	1,650		
Ward 2	2,320		
Ward 3	1,680		
Ward 4	1,890		
Ward 5	1,637		
Ward 6	2,374		
Ward 7	2,930		
Forks township (k)		1,189	1,382
Freemansburg borough		615	634
Glendon borough		907	982
Hanover township		440	503
Hellertown borough		708	605
Lehigh township		3,570	3,338
Lower Mount Bethel township		1,322	1,561
Lower Nazareth township		930	1,101
Lower Saucon township (l)		3,913	5,304
Moore township		2,544	2,728
Nazareth borough		1,318	984
Palmer township		2,396	2,022
Pen Argyl borough (m)		2,108	572
Plainfield township (n)		2,521	2,468
Portland borough		676	608
South Bethlehem borough (o)		10,302	4,925
Ward 1	2,731		
Ward 2	3,152		
Ward 3	1,768		
Ward 4	2,651		
South Easton borough		5,616	4,534
Ward 1	1,903		
Ward 2	2,295		
Ward 3	1,418		
Upper Mount Bethel township (p)		3,106	3,645
Upper Nazareth township		550	838
Washington township		2,523	1,920
Williams township		2,676	2,847
NORTHUMBERLAND COUNTY		74,698	53,123
Cameron township		1,034	976
Chillisquaque township		1,607	1,737
Coal township, including Scotch Hill and Silver Hill villages.		8,616	4,320
Scotch Hill village		560	837
Silver Hill village		593	.....
Delaware township		1,864	2,037
Jackson township		1,046	959
Jordan township		914	973
Lewis township		1,151	1,173
Little Mahanoy township		327	326
Lower Augusta township		839	1,194
Lower Mahanoy township		1,750	1,866
McEwensville borough		262	283
Milton borough		5,317	2,102
Ward 1	818		
Ward 2	1,044		
Ward 3	1,323		
Ward 4	1,155		
Ward 5	977		
Mount Carmel borough		8,254	2,378
Ward 1	1,588		
Ward 2	2,084		
Ward 3	2,521		
Ward 4	2,061		
Mount Carmel township		3,192	3,126
Northumberland borough		2,744	2,293
Point township		778	926
Ralpho township (q)		1,001	.....
Riverside borough		394	336
Rockfeller township		1,071	836
Rush township		1,346	1,263
Shamokin borough		14,403	8,184
Ward 1	2,877		
Ward 2	2,218		
Ward 3	2,627		
Ward 4	2,211		
Ward 5	2,715		
Ward 6	1,755		
Shamokin township (r)		1,443	2,218

a Organized from part of Upper Hanover township in 1887.
b Part taken to form Skippack township in 1886.
c Part given to Pottstown borough in 1888.
d Part of Pottsgrove township annexed in 1888.
e Organized from part of Perkiomen township in 1886.
f Organized from part of Franconia township in 1887.
g Part taken to form Ambler borough in 1888.
h Part taken to form Pennsburg borough in 1887.
i Organized from part of Upper Mount Bethel township since 1880.
j Part of Forks township annexed since 1880.
k Part given to Easton city since 1880.
l Part given to South Bethlehem borough since 1880.
m Organized from part of Plainfield township since 1880.
n Part taken to form Pen Argyl borough since 1880.
o Part of Lower Saucon township annexed since 1880.
p Part taken to form East Bangor borough since 1880.
q Organized from part of Shamokin township since 1880.
r Part taken to form Ralpho township since 1880.

TABLE 3.—AGGREGATE POPULATION BY MINOR CIVIL DIVISIONS—Continued.

PENNSYLVANIA—Continued.

MINOR CIVIL DIVISIONS.		1890	1880
NORTHUMBERLAND COUNTY—Cont'd.			
Snydertown borough		242	209
Sunbury borough		5,930	4,077
Ward 1	953		
Ward 2	1,378		
Ward 3	1,515		
Ward 4	979		
Ward 5	1,105		
Turbut township		792	2,821
Turbutville borough		441	414
Upper Augusta township		2,749	1,735
Upper Mahanoy township		891	922
Washington township		788	811
Watsontown borough		2,157	1,481
Zerbe township		1,355	1,147
PERRY COUNTY		26,276	27,522
Blain borough		249	270
Bloomfield borough		737	673
Buffalo township		691	703
Carroll township		1,283	1,417
Center township		1,046	1,120
Duncannon borough		1,074	1,027
Greenwood township		868	1,109
Howe township		383	398
Jackson township		955	1,004
Juniata township		938	958
Landisburg borough		318	336
Liverpool borough		821	838
Liverpool township		751	825
Madison township		1,584	1,699
Marysville borough		1,115	1,206
Millerstown borough		594	652
Miller township		356	379
New Buffalo borough		220	222
Newport borough		1,417	1,399
Oliver township		969	811
Penn township, incl. Baskinsville village		1,965	1,771
Baskinsville village		514	358
Rye township		710	849
Saville township		1,542	1,743
Spring township		1,340	1,538
Toboyne township		851	853
Tuscarora township		762	995
Tyrone township		1,562	1,486
Watts township		396	451
Wheatfield township		779	790
PHILADELPHIA COUNTY		1,046,964	847,170
Philadelphia city, coextensive with Philadelphia county.		1,046,964	847,170
Ward 1	53,882		
Ward 2	31,563		
Ward 3	19,925		
Ward 4	20,384		
Ward 5	16,987		
Ward 6	8,712		
Ward 7	30,179		
Ward 8	16,971		
Ward 9	9,791		
Ward 10	21,514		
Ward 11	12,953		
Ward 12	14,170		
Ward 13	17,923		
Ward 14	20,737		
Ward 15	52,705		
Ward 16	17,087		
Ward 17	19,546		
Ward 18	29,164		
Ward 19	55,545		
Ward 20	44,480		
Ward 21	26,900		
Ward 22	45,329		
Ward 23	35,294		
Ward 24	42,556		
Ward 25	35,945		
Ward 26	62,138		
Ward 27	32,905		
Ward 28	46,390		
Ward 29	54,759		
Ward 30	30,614		
Ward 31	32,974		
Ward 32	30,050		
Ward 33	33,171		
Ward 34	23,721		

a Organized from part of Portage township in 1888.
b Part taken to form Austin borough in 1888.

MINOR CIVIL DIVISIONS.		1890	1880
PIKE COUNTY		9,412	9,663
Blooming Grove township		351	472
Delaware township		799	804
Dingman township		491	606
Greene township		1,114	1,168
Lackawaxen township		1,547	1,588
Lehman township		742	812
Milford borough		793	983
Milford township		158	207
Palmyra township		810	667
Porter township		89	99
Shohola township		960	715
Westfall township		1,558	1,542
POTTER COUNTY		22,778	18,797
Abbott township		823	623
Allegany township		636	672
Austin borough (*a*)		1,679	....
Bingham township		877	832
Clara township		290	238
Coudersport borough		1,530	677
Eulalia township		1,268	554
Genesee township		910	883
Harrison township		1,784	1,162
Hebron township		876	835
Hector township		1,180	958
Homer township		891	189
Keating township		382	204
Lewisville borough		459	365
Oswayo township		1,131	883
Pike township		1,111	281
Pleasant Valley township		341	211
Portage township (*b*)		314	114
Roulette township		1,135	648
Sharon township		1,164	1,055
Stewardson township		483	223
Summit township		176	202
Sweden township		756	416
Sylvania township		713	214
Ulysses township		801	638
West Branch township		675	374
Wharton township		393	346
SCHUYLKILL COUNTY		154,163	129,974
Ashland borough		7,346	6,052
Ward 1	1,507		
Ward 2	1,462		
Ward 3	1,604		
Ward 4	1,672		
Ward 5	1,101		
Auburn borough		880	740
Barry township		913	1,041
Blythe township		1,320	1,049
Branch township		951	986
Butler township, including Connor Patch, Gordon, and Rappahannock villages.		5,687	4,815
Connor Patch village		513	362
Gordon village		1,194	753
Rappahannock village		549	731
Cass township		2,642	3,004
Cressona borough		1,481	1,455
Delano borough (*c*)		1,362	434
East Brunswick township		1,462	1,544
East Norwegian township		586	700
East Union township		1,116	588
Eldred township		1,147	1,190
Foster township		494	690
Frackville borough		2,520	1,707
Frailey township, incl. Donaldson village.		1,321	1,307
Donaldson village		958	979
Gilberton borough		3,687	3,098
East ward	1,562		
Middle ward	677		
West ward	1,448		
Girardville borough		3,584	2,730
East ward	1,268		
Middle ward	1,596		
West ward	720		
Hegins township		1,896	1,430
Hubley township		968	740
Kline township		3,068	1,536
Landingville borough (*d*)		316	712

c Organized from part of Rush township since 1880.
d Organized from part of North Manheim township since 1880.

TABLE 3.—AGGREGATE POPULATION BY MINOR CIVIL DIVISIONS—Continued.

PENNSYLVANIA—Continued.

MINOR CIVIL DIVISIONS.		1890	1880
SCHUYLKILL COUNTY—Continued.			
Mahanoy borough		11,286	7,181
Ward 1	3,925		
Ward 2	1,923		
Ward 3	1,267		
Ward 4	1,442		
Ward 5	2,729		
Mahanoy township, incl. Morea, New Boston, St. Nicholas, and Yatesville vills.		6,541	4,450
Morea village		823	.....
New Boston village		635	138
St. Nicholas village		823	.....
Yatesville village		750	708
Middleport borough		381	230
Minersville borough		3,504	3,249
East ward	1,943		
West ward	1,561		
Mount Carbon borough		333	327
Newcastle township		1,317	1,512
New Philadelphia borough		562	360
New Ringgold borough		240	100
North Manheim township (*a*)		2,391	2,607
North Union township		1,124	848
Norwegian township		819	932
Orwigsburg borough		1,290	792
Palo Alto borough		1,424	1,588
Pine Grove borough		1,103	957
Pine Grove township		2,601	2,327
Port Carbon borough		1,976	2,346
Port Clinton borough		606	686
Porter township, incl. Tower village		3,691	2,625
Tower village		2,053	.....
Pottsville borough		14,117	13,253
Middle ward	2,942		
Northeast ward	2,096		
North ward	1,498		
Northwest ward	2,990		
Seventh ward	874		
Southeast ward	1,050		
South ward	2,667		
Rahn township, including Coaldale and Seek villages.		2,648	2,129
Coaldale village		1,849	.....
Seek village		658	.....
Reilly township		1,715	1,452
Rush township (*b*)		1,264	1,522
Ryon township		706	599
St. Clair borough		3,680	4,149
Middle ward	1,234		
North ward	1,050		
South ward	1,396		
Schuylkill Haven borough		3,088	3,052
East ward	1,154		
North ward	712		
South ward	896		
West ward	326		
Schuylkill township		530	521
Shenandoah borough		15,944	10,147
Ward 1	4,657		
Ward 2	1,440		
Ward 3	3,149		
Ward 4	3,084		
Ward 5	3,614		
South Manheim township		876	906
Tamaqua borough		6,054	5,730
East ward	2,153		
North ward	2,042		
South ward	1,859		
Tremont borough		2,064	1,785
Tremont township		771	1,001
Union township		1,310	1,292
Upper Mahantango township		732	718
Walker township		569	510
Washington township		1,338	1,352
Wayne township		1,533	1,630
West Brunswick township		1,373	1,358
West Mahanoy township		4,743	4,494
West Penn township		2,256	2,215
Yorkville borough		916	640

MINOR CIVIL DIVISIONS.	1890	1880
SNYDER COUNTY	17,651	17,797
Adams township	636	831
Beaver township (*c*)	858	1,407
Center township	1,060	1,060
Chapman township	1,219	1,126
Franklin township	1,144	1,247
Jackson township	730	728
Middleburg borough	420	398
Middlecreek township	750	727
Monroe township	1,279	1,177
Penn township	1,261	1,373
Perry township	1,287	1,212
Selins Grove borough	1,315	1,431
Spring township (*d*)	1,208	.....
Union township	1,233	1,251
Washington township, incl. Freeburg vill.	1,500	1,725
Freeburg village	540	523
West Beaver township	999	1,355
West Perry township	752	749
SOMERSET COUNTY	37,317	33,110
Addison township	1,400	1,582
Allegheny township	1,463	1,201
Berlin borough	912	728
Black township (*e*)	738	.....
Brothers Valley township	1,704	1,654
Conemaugh township	1,529	1,379
Confluence borough	444	430
Elklick township	1,962	1,501
Greenville township	619	557
Jefferson township	866	807
Jennertown borough	95	106
Jenner township	1,699	1,725
Larimer township	735	618
Lower Turkeyfoot township	933	805
Meyersdale borough	1,847	1,423
Middlecreek township	660	680
Milford township (*f*)	859	1,776
New Baltimore borough	185	150
New Centerville borough	104	140
Northampton township	784	842
Ogle township (*g*)	151	.....
Paint township (*h*)	1,451	1,236
Quemahoning township	1,453	1,339
Rockwood borough (*e*)	553	331
Salisbury borough	689	521
Shade township	1,299	1,287
Somerset borough	1,713	1,197
Somerset township	3,462	3,276
Southampton township	749	629
Stonycreek township	1,790	1,727
Stoystown borough	291	319
Summit township	2,366	1,851
Upper Turkeyfoot township	1,224	953
Ursina borough	405	445
Wellersburg borough	183	226
SULLIVAN COUNTY	11,620	8,073
Cherry township	2,367	2,172
Colley township	1,662	373
Davidson township	1,652	955
Dushore borough	783	377
Elkland township	1,058	879
Forks township (*i*)	780	964
Forksville borough (*j*)	191	108
Fox township	693	661
Hills Grove township	805	485
Laporte borough	375	192
Laporte township	443	672
Shrewsbury township	811	343

a Part taken to form Landingville borough since 1880.
b Part taken to form Delano borough since 1880.
c Part taken to form Spring township since 1880.
d Organized from part of Beaver township since 1880.
e Organized from part of Milford township since 1880.
f Parts taken to form Black township and Rockwood borough since 1880.
g Organized from part of Paint township since 1880.
h Part taken to form Ogle township since 1880.
i Part taken to form Forksville borough in 1883.
j Organized from part of Forks township in 1883.

TABLE 3.—AGGREGATE POPULATION BY MINOR CIVIL DIVISIONS—Continued.

PENNSYLVANIA—Continued.

MINOR CIVIL DIVISIONS.	1890	1880
SUSQUEHANNA COUNTY	40,093	40,354
Apolacon township	513	539
Ararat township	648	639
Auburn township	1,805	2,089
Bridgewater township	1,220	1,517
Brooklyn township	1,000	1,100
Choconut township	376	537
Clifford township (a)	1,125	1,454
Dimock township	919	1,071
Dundaff borough	157	171
Forest borough (b)	2,319	.....
Forest Lake township	907	990
Franklin township	656	815
Friendsville borough	139	176
Gibson township	1,820	1,350
Great Bend borough	1,002	1,136
Great Bend township	1,135	1,301
Hallstead borough (c)	1,167	546
Harford township	1,514	1,505
Harmony township (d)	1,279	1,924
Herrick township (e)	721	1,104
Hophottom borough (f)	299	.....
Jackson township	945	1,095
Jessup township	641	762
Lanesboro borough (g)	876	348
Lathrop township (h)	776	1,054
Lenox township	1,493	1,730
Liberty township	899	1,108
Little Meadows borough	223	159
Middletown township	724	833
Montrose borough	1,735	1,722
New Milford borough	763	803
New Milford township	1,244	1,465
Oakland borough (i)	955	.....
Oakland township (j)	590	1,415
Rush township	1,164	1,357
Silver Lake township	866	1,105
Springville township	1,177	1,410
Susquehanna Depot borough	3,872	3,467
Thomson borough	302	249
Thomson township	567	656
Uniondale borough (k)	360	146
TIOGA COUNTY	52,313	45,814
Blossburg borough	2,568	2,140
Bloss township, including Arnot village	2,550	2,814
Arnot village	644	2,783
Brookfield township	1,021	910
Charleston township	1,889	2,193
Chatham township	1,208	1,317
Clymer township	1,313	1,121
Covington borough	496	343
Covington township	1,122	1,134
Deerfield township	883	908
Delmar township	3,081	2,524
Duncan township	2,449	1,791
Elkland borough	1,006	470
Elk township	693	462
Fallbrook borough	825	860
Farmington township	907	995
Gaines township	1,187	508
Hamilton township	2,375	2,060
Jackson township	1,704	1,824
Knoxville borough	679	459
Lawrence township	1,017	1,168
Lawrenceville borough	441	426
Liberty township	1,755	1,629
Mainsburg borough	194	239
Mansfield borough	1,762	1,611
Middlebury township	1,658	1,737
Morris township, incl. Hoytville village	1,849	622
Hoytville village	560	.....
Nelson borough (l)	540	604
Osceola borough (m)	838	790
Richmond township	1,640	1,512
Roseville borough	211	185
Rutland township	860	1,064
TIOGA COUNTY—Continued.		
Shippen township	732	441
Sullivan township	1,211	1,345
Tioga borough	557	520
Tioga township	1,424	1,258
Union township	1,876	1,789
Ward township	442	327
Wellsboro borough	2,961	2,228
Ward 1	1,553	
Ward 2	1,408	
Westfield borough	1,128	579
Westfield township	1,261	907
UNION COUNTY	17,820	16,905
Buffalo township	1,694	1,714
East Buffalo township	1,107	1,010
Gregg township	964	904
Hartleton borough	261	300
Hartley township	1,712	1,561
Kelly township	1,108	1,041
Lewisburg borough	3,248	3,080
North ward	1,226	
South ward	1,245	
West ward	777	
Lewis township	1,017	845
Limestone township	844	880
Mifflinburg borough	1,417	1,168
East ward	685	
West ward	732	
New Berlin borough	617	605
Union township	750	724
West Buffalo township	1,174	1,208
White Deer township	1,907	1,865
VENANGO COUNTY	46,640	43,670
Allegheny township	536	1,043
Canal township	959	1,030
Cherrytree township	1,246	1,618
Clinton township	835	1,752
Clintonville borough	253	339
Cooperstown borough	290	297
Cornplantor township	2,457	3,238
Cranberry township	3,275	2,434
Emlenton borough	1,126	1,140
Franklin city	6,221	5,010
Ward 1	2,608	
Ward 2	2,847	
Ward 3	766	
French Creek township (n) } Polk borough (o) } (p)	1,187	1,236 / .....
Irwin township	1,396	1,584
Jackson township	843	789
Mineral township	602	881
Oakland township	1,063	1,214
Oil city	10,932	7,315
Ward 1	2,398	
Ward 2	3,081	
Ward 3	1,123	
Ward 4	1,971	
Ward 5	1,428	
Ward 6	931	
Oil Creek township	852	526
Pine Grove township	1,234	956
Pleasantville borough	928	855
Plum township	1,042	1,116
President township	366	416
Richland township	1,229	1,221
Rockland township	1,957	1,977
Sandy Creek township	779	804
Scrubgrass township	1,072	1,503
Siverly borough	833	667
Sugarcreek township	2,349	1,923
Sunville borough	106	108
Utica borough	321	301
Victory township	351	377

a Part taken to form Forest borough since 1880.
b Organized from part of Clifford township since 1880.
c Formerly Great Bend Village borough.
d Part taken to form Lanesboro borough since 1880.
e Part taken to form Uniondale borough since 1880.
f Organized from part of Lathrop township since 1880.
g Organized from part of Harmony township since 1880.
h Part taken to form Hopbottom borough since 1880.
i Organized from part of Oakland township since 1880.
j Part taken to form Oakland borough since 1880.
k Organized from part of Herrick township since 1880.
l Formerly Nelson township; organized as a borough in 1886.
m Formerly Osceola township; organized as a borough since 1880.
n Part taken to form Polk borough in 1886.
o Organized from part of French Creek township in 1886.
p Not separately returned.

TABLE 3.—AGGREGATE POPULATION BY MINOR CIVIL DIVISIONS—Continued.

PENNSYLVANIA—Continued.

MINOR CIVIL DIVISIONS.	1890	1880
WARREN COUNTY	37,585	27,981
Bear Lake borough (*a*)	313	154
Brokenstraw township	1,224	1,212
Cherry Grove township	383	158
Clarendon borough (*b*)	1,297	295
Columbus borough	292	421
Columbus township	1,062	1,242
Conewango township	2,267	1,478
Corydon township	527	335
Deerfield township	681	657
Eldred township	1,720	797
Elk township	880	637
Farmington township	983	1,149
Freehold township (*c*)	1,330	1,574
Glade township	2,885	1,622
Kinzua township	941	348
Limestone township	447	446
Mead township (*d*)	1,909	1,155
Pine Grove township	1,694	1,332
Pittsfield township	1,851	1,740
Pleasant township	540	395
Sheffield township, incl. Sheffield village	2,202	1,424
Sheffield village	1,295	684
Southwest township	1,195	660
Spring Creek township	1,463	1,309
Sugar Grove township	1,855	1,861
Tidioute borough	1,328	1,255
Triumph township	941	1,100
Warren borough	4,332	2,810
Ward 1	2,440	
Ward 2	1,892	
Watson township	376	258
Youngsville borough	667	606
WASHINGTON COUNTY	71,155	55,418
Allen township	2,544	1,236
Amwell township	1,903	1,900
Beallsville borough	369	376
Bentleysville borough	229	263
Buffalo township	2,381	1,260
Burgettstown borough (*e*)	929	876
California borough	1,024	1,009
Canonsburg borough	2,113	699
Canton township	1,830	605
Carroll township	1,919	2,064
Cecil township	2,285	1,596
Chartiers township	1,941	2,188
Claysville borough	1,041	323
Coal Center borough (*f*)	569	557
Cross Creek township	966	1,136
Donegal township	1,568	1,375
East Bethlehem township	1,757	1,966
East Finley township	1,291	1,332
East Pike Run township	1,162	1,228
Fallowfield township	1,084	811
Franklin township	1,654	1,189
Hanover township	1,757	1,880
Hopewell township	788	798
Independence township	899	1,012
Jefferson township	825	979
McDonald borough (*g*)	1,698	425
Monongahela city	4,096	2,904
Morris township	1,076	1,161
Mount Pleasant township	1,487	1,577
North Strabane township	1,492	1,324
Nottingham township	1,087	868
Peters township	1,225	955
Robinson township (*h*)	1,820	1,798
Smith township (*i*)	1,592	2,449
Somerset township	1,273	983
South Strabane township	3,079	1,602
Union township	3,621	1,913
Washington borough	7,063	4,292
Ward 1	1,746	
Ward 2	1,750	
Ward 3	1,916	
Ward 4	1,651	
West Alexander borough	444	395

MINOR CIVIL DIVISIONS.	1890	1880
WASHINGTON COUNTY—Continued.		
West Bethlehem township	1,890	2,123
West Brownsville borough	735	571
West Finley township	1,525	1,524
West Middletown borough	235	312
West Pike Run township	898	885
WAYNE COUNTY	31,010	33,513
Berlin township	1,005	1,198
Bethany borough	134	181
Buckingham township	1,087	1,265
Canaan township	496	576
Cherry Ridge township	673	881
Clinton township	863	1,009
Damascus township	2,442	2,871
Dreher township (*j*)	712	996
Dyberry township	654	1,020
Hawley borough (*k*)	1,968	1,882
Honesdale borough	2,816	2,620
Lake township	1,189	1,234
Lebanon township	541	590
Lehigh township (*l*)	355	.....
Manchester township	1,262	1,393
Mount Pleasant township	1,640	1,880
Oregon township	452	641
Palmyra township (*m*)	929	2,727
Paupack township	588	628
Preston township	1,317	1,592
Prompton borough	269	310
Salem township	1,416	1,635
Scott township	1,147	1,097
South Canaan township	1,067	1,176
Starrucca borough	431	535
Sterling township	710	705
Texas township	4,409	4,250
Waymart borough	438	503
WESTMORELAND COUNTY	112,819	78,036
Adamsburg borough	223	199
Allegheny township	2,316	2,050
Bell township	1,168	1,064
Bolivar borough	410	378
Bunker Hill borough (*n*)	897	.....
Cokeville borough (*o*)	664	566
Cook township	1,226	1,256
Derry borough (*o*)	1,968	755
Derry township (*p*)	7,163	6,909
Donegal borough	163	183
Donegal township	1,319	1,242
East Huntingdon township	8,109	4,404
Fairfield township	1,757	1,611
Franklin township	1,754	1,704
Greensburg borough	4,202	2,500
Hempfield township (*q*)	9,948	6,286
Irwin borough	2,428	1,444
Jeanette borough (*r*)	3,296	.....
Latrobe borough	3,589	1,815
Ligonier borough	782	634
Ligonier township	2,790	2,646
Livermore borough	211	164
Lower Burrell township	839	940
Loyalhanna township	930	848
Ludwick borough	891	603
Madison borough	201	190
Mount Pleasant borough	3,652	1,197
Ward 1	1,098	
Ward 2	1,295	
Ward 3	1,259	
Mount Pleasant township, including Bridgeport and Hecla villages and part of Pleasant Unity village.	7,788	4,224
Bridgeport village	1,001	635
Hecla village	610	.....
Pleasant Unity village (part of)	147	.....
Total for Pleasant Unity village (*s*), in Mount Pleasant and Unity townships.	561	298

a Organized from part of Freehold township since 1880.
b Organized from part of Mead township since 1880.
c Part taken to form Bear Lake borough since 1880.
d Part taken to form Clarendon borough since 1880.
e Organized from part of Smith township since 1880.
f Formerly Greenfield.
g Organized from part of Robinson township since 1880.
h Part taken to form McDonald borough since 1880.
i Part taken to form Burgettstown borough since 1880.
j Part taken to form Lehigh township since 1880.
k Organized from part of Palmyra township since 1880.
l Organized from part of Dreher township since 1880.
m Part taken to form Hawley borough since 1880.
n Organized from part of Hempfield township in 1887.
o Organized from part of Derry township in 1888.
p Parts taken to form Cokeville and Derry boroughs in 1888.
q Parts taken to form Bunker Hill borough in 1887 and Jeanette borough in 1889.
r Organized from parts of Hempfield and Penn townships in 1889.
s In 1880 in Unity township only.

TABLE 3.—AGGREGATE POPULATION BY MINOR CIVIL DIVISIONS—Continued

PENNSYLVANIA—Continued.

MINOR CIVIL DIVISIONS.	1890	1880
WESTMORELAND COUNTY—Continued.		
New Alexandria borough	338	335
New Florence borough	683	531
North Bellevernon borough	435	208
North Huntingdon township, including Hahnstown village.	7,125	6,341
Hahnstown village	621	432
Parnassus borough	516	520
Penn borough	931	604
Penn township (*a*), incl. Manor village	3,811	2,798
Manor village	578	.....
Rostraver township	3,895	3,231
St. Clair township	836	783
Salem borough	311	440
Salem township, incl. Crabtree village	2,395	1,851
Crabtree village	514	.....
Scottdale borough	2,693	1,275
Sewickley township, incl. Scott Haven and Sutersville villages.	3,997	3,457
Scott Haven village	525	.....
Sutersville village	812	490
South Huntingdon township	3,674	3,005
Unity township, including part of Pleasant Unity vill. and West Latrobe vill.	5,494	4,079
Pleasant Unity village (part of)	414	298
West Latrobe village	591	159
Upper Burrell township	606	714
Washington township	1,624	1,604
West Newton borough	2,285	1,475
Youngstown borough	486	294
WYOMING COUNTY	15,891	15,598
Braintrim township	827	670
Clinton township (*b*)	404	841
Eaton township	865	955
Exeter township	144	151
Factoryville borough (*c*)	577	462
Falls township	1,043	1,126
Forkston township	761	754
Lemon township	604	568
Mehoopany township	831	779
Meshoppen borough	597	554
Meshoppen township	596	695
Monroe township	1,345	1,171
Nicholson borough	734	586
Nicholson township	905	988
North Branch township	365	400
Northmoreland township	803	892
Overfield township	391	394
Tunkhannock borough	1,253	1,116
Tunkhannock township	1,336	1,354
Washington township	739	766
Windham township	771	838
YORK COUNTY	99,489	87,841
Carroll township	993	1,083
Chanceford township	3,066	2,994
Codorus township	2,322	2,261
Conewago township	1,555	1,495
Dallastown borough	779	482
Delta borough	565	269
Dillsburg borough	587	455

MINOR CIVIL DIVISIONS.		1890	1880
YORK COUNTY—Continued.			
Dover borough		465	415
Dover township		2,349	2,378
East Hopewell township (*d*)		1,234	.....
East Manchester township (*e*)		1,413	.....
East Prospect borough		261	250
Fairview township		2,042	2,150
Fawn Grove borough (*f*)		199	.....
Fawn township (*g*)		1,647	1,685
Franklintown borough		232	234
Franklin township		962	952
Glenrock borough		687	651
Goldshoro borough		345	378
Hanover borough		3,746	2,317
Ward 1	1,274		
Ward 2	1,345		
Ward 3	644		
Ward 4	483		
Heidelberg township		954	916
Hellam township		2,164	1,963
Hopewell township (*h*)		1,540	3,773
Jackson township (*i*)		1,603	1,836
Jefferson borough		374	320
Lewisberry borough		170	283
Loganville borough		296	312
Lower Chanceford township		2,512	2,471
Lower Windsor township		2,764	2,538
Manchester borough		513	430
Manchester township (*j*)		1,783	2,636
Manheim township		1,258	1,293
Monaghan township		923	1,055
Newberry township		2,238	2,224
New Freedom borough		364	324
New Salem borough		231	224
North Codorus township		2,639	2,550
North Hopewell township (*d*)		1,199	.....
Paradise township		1,269	1,372
Peach Bottom township		2,198	2,130
Penn township		1,501	1,962
Railroad borough		201	220
Red Lion borough		524	241
Shrewsbury borough		562	565
North ward	218		
South ward	344		
Shrewsbury township		2,041	2,087
Springfield township		1,912	1,854
Spring Garden township		5,209	4,110
Spring Grove borough (*k*)		576	208
Stewartstown borough		441	303
Warrington township		1,830	1,825
Washington township		1,464	1,457
West Manchester township		1,743	2,476
West Manheim township		1,269	1,194
Windsor township		2,372	2,154
Winterstown borough		209	199
Wrightsville borough		1,912	1,776
York borough		20,793	13,940
Ward 1	2,257		
Ward 2	1,454		
Ward 3	1,111		
Ward 4	1,775		
Ward 5	3,189		
Ward 6	1,890		
Ward 7	2,324		
Ward 8	1,497		
Ward 9	3,350		
Ward 10	1,946		
York township		2,489	2,379

a Part taken to form Jeanette borough in 1889.
b Part taken to form Factoryville borough since 1880.
c Organized from part of Clinton township since 1880.
d Organized from part of Hopewell township since 1880.
e Organized from part of Manchester township since 1880.
f Organized from part of Fawn township since 1880.
g Part taken to form Fawn Grove borough since 1880.
h Parts taken to form East and North Hopewell townships since 1880.
i Part taken to form Spring Grove borough since 1880.
j Part taken to form East Manchester township since 1880.
k Organized from part of Jackson township since 1880.

TABLE 3.—AGGREGATE POPULATION BY MINOR CIVIL DIVISIONS—Continued.

RHODE ISLAND.

MINOR CIVIL DIVISIONS.		1890	1880
BRISTOL COUNTY		11,428	11,394
Barrington town		1,461	1,359
Bristol town		5,478	6,028
Warren town		4,489	4,007
KENT COUNTY		26,754	20,588
Coventry town		5,068	4,519
East Greenwich town		3,127	2,887
Warwick town, incl. Centerville, Crompton, Hills Grove, and Pontiac villages.		17,761	12,164
Centerville village		1,076	9 4
Crompton village		1,214	932
Hills Grove village		518	174
Pontiac village		1,020	714
West Greenwich town		798	1,018
NEWPORT COUNTY		28,552	24,180
Jamestown town		707	459
Little Compton town		1,128	1,202
Middletown town		1,154	1,139
Newport city		19,457	15,693
Ward 1	4,454		
Ward 2	3,709		
Ward 3	3,001		
Ward 4	3,242		
Ward 5	5,051		
New Shoreham town		1,320	1,203
Portsmouth town		1,949	1,979
Tiverton town		2,837	2,505
PROVIDENCE COUNTY		255,123	197,874
Burrillville town, including part of Graniteville village and Pascoag village.		5,492	5,714
Graniteville village (part of)		383	.....
Total for Graniteville village, in Burrillville and Johnston towns.		565	505
Pascoag village		2,246	1,222
Cranston town, incl. Knightsville village.		8,099	5,940
Knightsville village		519	247
Cumberland town		8,090	6,445
East Providence town, incl. Riverside vill.		8,422	5,056
Riverside village		1,306	.....
Foster town		1,252	1,552
Glocester town		2,095	2,250
Johnston town, including part of Graniteville village and Thornton village.		9,778	5,765
Graniteville village (part of)		182	.....
Thornton village		626	.....
PROVIDENCE COUNTY—Continued.			
Lincoln town		20,355	13,765
North Providence town		2,084	1,467
North Smithfield town		3,173	3,088
Pawtucket city		27,633	19,030
Ward 1	6,424		
Ward 2	4,467		
Ward 3	3,887		
Ward 4	7,166		
Ward 5	5,689		
Providence city		132,146	104,857
Ward 1	13,709		
Ward 2	13,501		
Ward 3	17,152		
Ward 4	8,573		
Ward 5	12,428		
Ward 6	12,517		
Ward 7	11,007		
Ward 8	12,015		
Ward 9	13,603		
Ward 10	17,641		
Scituate town		3,174	3,810
Smithfield town, incl. Georgiaville village.		2,500	3,085
Georgiaville village		795	.....
Woonsocket city		20,830	16,050
Ward 1	3,386		
Ward 2	4,773		
Ward 3	4,707		
Ward 4	5,400		
Ward 5	2,564		
WASHINGTON COUNTY		23,649	22,495
Charlestown town		915	1,117
Exeter town		964	1,310
Hopkinton town		2,864	2,952
North Kingstown town, including Lafayette and Wickford villages.		4,193	3,949
Lafayette village		628	405
Wickford village		839	735
Richmond town		1,669	1,949
South Kingstown town, including District of Narragansett, and Peacedale, Rocky Brook, and Wakefield villages.		6,231	5,114
District of Narragansett		1,408	.....
Peacedale village		959	936
Rocky Brook village		680	447
Wakefield village		1,431	732
Westerly town		6,813	6,104

SOUTH CAROLINA.

MINOR CIVIL DIVISIONS.	1890	1880
ABBEVILLE COUNTY	46,854	40,815
Abbeville township, incl. Abbeville town.	4,028	3,427
Abbeville town	1,696	1,543
Bordeaux township, including McCormick town (*a*).	3,261	2,749
Calhoun township	3,481	3,170
Cedar Springs township	1,613	1,746
Cokesbury township, including Cokesbury and Hodges towns.	2,825	2,945
Cokesbury town	355	365
Hodges town	255	271
Diamond Hill township	2,168	2,077
Donaldsville township, incl. Donalds tn	1,783	1,677
Donalds town	216	.....
Due West township, incl. Due West town.	3,120	2,457
Due West town	644	449
Greenwood township, including Greenwood town.	5,083	3,768
Greenwood town	1,326	745
Indian Hill township, incl. Troy town	2,535	1,854
Troy town	311	.....
Long Cane township	2,265	2,138
Lowndesville township, incl. Lowndesville town.	3,197	2,930
Lowndesville town	268	116
Magnolia township	2,518	2,652
Ninetysix township, incl. Ninetysix town.	3,987	3,326
Ninetysix town	445	468
ABBEVILLE COUNTY—Continued.		
Smithville township, incl. Verdery town	2,638	2,106
Verdery town	86	.....
Whitehall township, incl. Bradley tn. (*a*)	2,352	1,793
AIKEN COUNTY	31,822	28,112
Aiken township, including Aiken town	4,497	3,531
Aiken town	2,362	1,817
Chinquapin township	503	487
Giddy Swamp township, including Sievern and Wagener (*a*) towns.	722	509
Sievern town	87	.....
Gregg township, including Graniteville, Langley, and Vaucluse towns.	4,816	5,018
Graniteville town	1,791	1,669
Langley town	671	800
Vaucluse town	580	657
Hammond township	3,276	3,589
Hopewell township, incl. Perry town	734	375
Perry town	69	.....
McTier township	600	650
Millbrook township	2,788	1,928
Rocky Grove township, incl. Sallys town.	1,371	901
Sallys town	252	.....
Rocky Spring township	757	521
Schultz township, incl. Hamburg town	2,295	2,442
Hamburg town	484	485

a Not separately returned.

TABLE 3.—AGGREGATE POPULATION BY MINOR CIVIL DIVISIONS—Continued.

SOUTH CAROLINA—Continued.

MINOR CIVIL DIVISIONS.	1890	1880
AIKEN COUNTY—Continued.		
Shaw township	1,299	1,170
Silverton township, incl. Ellenton town	1,721	2,036
Ellenton town	138	94
Sleepy Hollow township	2,422	1,931
Tabernacle township	1,060	635
Ward township	934	927
Windsor township, incl. Windsor town	2,027	1,462
Windsor town	51	.....
ANDERSON COUNTY	43,696	33,612
Anderson township, coextensive with Anderson town.	3,018	1,850
Belton township, including Belton town	2,508	2,181
Belton town	494	314
Broadway township	2,181	1,903
Brushy Creek township	3,180	2,459
Centerville township	2,327	1,977
Dark Corner township	1,692	1,437
Fork township	2,300	2,055
Garvin township	2,730	2,239
Hall township	1,793	1,517
Honea Path township, incl. Honea Path tn.	2,727	2,320
Honea Path town	365	228
Hopewell township	2,018	1,546
Martin township	2,098	1,910
Pendleton township, incl. Pendleton town	2,806	2,559
Pendleton town	476	672
Rock Mills township	1,609	1,293
Savannah township	1,828	1,604
Varennes township	2,357	2,216
Williamston township, including Pelzer and Williamston towns and part of Piedmont town.	6,524	2,546
Pelzer town	1,878	.....
Piedmont town (part of)	1,242	.....
Total for Piedmont town (*a*), in Williamston township, Anderson county, and Grove township, Greenville county.	2,436	565
Williamston town	935	.....
BARNWELL COUNTY	44,613	39,857
Allendale township, incl. Allendale tn. (*b*).	3,144	2,580
Bamberg township, including Bamberg village and Graham town.	3,881	3,479
Bamberg village	696	648
Graham town	366	403
Barnwell township, incl. Barnwell town	2,994	2,306
Barnwell town	937	648
Beldoc township, incl. Appleton village	2,157	1,764
Appleton village	358	.....
Bennett Springs township	2,284	2,079
Blackville township, incl. Blackville tn	4,240	3,573
Blackville town	962	684
Buford Bridge township	1,375	1,567
Bull Pond township	2,198	2,600
Fish Pond township	1,558	1,504
Fourmile township	1,917	1,972
Georges Creek township	2,378	2,063
Great Cypress township	2,695	2,414
Midway township, incl. Midway town (*b*)	2,225	2,100
Red Oak township	1,853	1,761
Richland township	1,252	1,202
Rosemary township	1,052	853
Sycamore township	1,678	1,547
Threemile township	2,452	1,824
Williston township, including Elko and Williston towns.	3,280	2,669
Elko town	100	149
Williston town	503	426
BEAUFORT COUNTY	34,119	30,176
Beaufort township, including Beaufort and Port Royal towns.	8,942	7,892
Beaufort town	3,587	2,549
Port Royal town	524	387
Bluffton township, incl. Bluffton village	2,903	2,580
Bluffton village	421	170
Coosawhatchie township, including Grahamville village.	2,423	1,766
Grahamville village	293	274
Hilton Head township	2,369	2,513
St. Helena township	7,747	6,644
Sheldon township	5,979	5,466
Yemassee township, incl. Hardeeville vill.	3,756	3,315
Hardeeville village	649	252
BERKELEY COUNTY (*c*)	55,428	.....
Christ Church township, including Mount Pleasant town.	5,530	*d*5,153
Mount Pleasant town	1,138	783
St. Andrew township, including Marysville village.	5,671	*e*6,215
Marysville village	421	.....
St. Dennis and St. Thomas township	2,905	2,342
St. James Goose Creek township, including Holly Hill, Lincolnville, and Pecks towns and part of Summerville town.	12,603	10,606
Holly Hill town	814	.....
Lincolnville town	388	350
Pecks town	69	.....
Summerville town (part of)	1,288	636
Total for Summerville town, in St. James Goose Creek township, Berkeley county, and Dorchester township, Colleton county.	2,219	1,371
St. James Santee township	2,894	*d*3,744
St. Johns Berkeley township, including Eutawville and Monks Corner towns.	9,381	9,586
Eutawville town	224	.....
Monks Corner town	113	.....
St. Johns Colleton township	12,244	10,388
St. Stephen township, incl. St. Stephen town.	4,200	3,599
St. Stephen town	230	79
CHARLESTON COUNTY (*f*)	59,903	102,800
Charleston city (*g*)	54,955	49,984
Ward 1	3,209	
Ward 2	5,371	
Ward 3	6,052	
Ward 4	9,734	
Ward 5	6,936	
Ward 6	8,637	
Ward 7	6,748	
Ward 8	8,268	
James Island township (*h*)	2,915	.....
McClellanville township (*i*), including Moultrieville town (*b*).	974	.....
St. Phillip township (*j*)	1,059	.....
CHESTER COUNTY	26,660	24,153
Baton Rouge township	3,538	3,559
Blackstock township, including part of Blackstock town.	2,602	2,345
Blackstock town (part of)	108	56
Total for Blackstock town (*k*), in Blackstock township, Chester county, and township 2, Fairfield county.	138	56
Chester township, including Chester and Lownesville towns.	6,955	5,964
Chester town	2,703	1,899
Lownesville town	283	.....

a In 1880 in Grove township, Greenville county, only.
b Not separately returned.
c Organized from part of Charleston county in 1882.
d Includes that part now in McClellanville township, Charleston county.
e Includes that part now in James Island township, Charleston county.
f St. Dennis and St. Thomas, St. James Goose Creek, St. Johns Berkeley, St. Johns Colleton, and St. Stephen townships (population 36,521 in 1880) taken to form Berkeley county in 1882; Christ Church, St. Andrew, and St. James Santee townships (population 15,112 in 1880) also taken to form Berkeley county and James Island and McClellanville townships in this county in 1882. St. Phillip and St. Michael township abolished, and that part outside of Charleston city (population 1,183 in 1880) taken to form St. Phillip township since 1880.
g Formerly in St. Phillip and St. Michael township; made independent since 1880.
h Organized from part of St. Andrew township in 1882.
i Organized from parts of Christ Church and St. James Santee townships in 1882.
j Organized from part of St. Phillip and St. Michael township since 1880.
k In 1880 in Blackstock township, Chester county, only.

TABLE 3.—AGGREGATE POPULATION BY MINOR CIVIL DIVISIONS—Continued.

SOUTH CAROLINA—Continued.

MINOR CIVIL DIVISIONS.	1890	1880
CHESTER COUNTY—Continued.		
Halsellville township	1,896	1,388
Hazlewood township	2,530	2,654
Landsford township	2,967	2,645
Lewisville township, incl. Richburg town	4,311	3,676
Richburg town	186	121
Rossville township	1,861	1,922
CHESTERFIELD COUNTY	18,468	16,345
Alligator township	1,436	1,225
Cheraw township, incl. Cheraw town	3,923	3,561
Cheraw town	976	918
Cole Hill township	1,138	987
Court House township	2,879	2,357
Jefferson township	2,340	1,761
Mount Croghan township	2,425	2,269
Old Store township	2,363	2,105
Steerpen township	1,964	2,080
CLARENDON COUNTY (a)	23,233	19,190
Brewington township, incl. Foreston vill.	755	508
Foreston village	282	.....
Calvary township	2,038	1,636
Concord township	1,206	964
Douglas township	754	691
Friendship township	2,601	1,860
Fulton township	1,730	1,155
Harmony township	854	721
Manning township, incl. Manning town	2,134	1,440
Manning town	1,069	.....
Midway township	820	1,039
Mount Zion township	895	574
New Zion township	868	795
Plowden Mill township	1,187	955
St. James township	1,423	951
St. Mark township	749	709
St. Paul township	1,308	1,083
Sammy Swamp township	1,296	1,029
Sandy Grove township	518	402
Santee township	2,097	1,751
COLLETON COUNTY	40,293	36,386
Adams Run township	4,609	4,409
Bell township	2,509	1,968
Blake township	3,106	2,521
Broxson township	2,828	2,317
Burns township, incl. Ridgeville town	1,819	1,990
Ridgeville town	212	250
Carn township	922	877
Collins township	1,955	1,431
Dorchester township, including part of Summerville town.	2,538	2,658
Summerville town (part of)	931	735
Total for Summerville town, in St. James Goose Creek township, Berkeley county, and Dorchester township, Colleton county.	2,219	1,371
Fraser township, incl. Jacksonboro town	1,295	1,708
Jacksonboro town	58	50
George township, incl. St. George town	2,289	2,028
St. George town	629	279
Givhaus township, incl. Givhaus town (b)	1,301	1,306
Glover township	1,650	1,337
Heyward township, including Hendersonville town.	2,098	1,748
Hendersonville town	286	263
Koger township, incl. Reevesville town	1,683	1,490
Reevesville town	109	.....
Lowndes township	1,243	1,555
Sheridan township	1,778	1,612
Verdier township, incl. Walterboro town	4,516	3,554
Walterboro town	1,171	691
Warren township	2,154	1,877

MINOR CIVIL DIVISIONS.	1890	1880
DARLINGTON COUNTY (c)	29,134	34,485
Antioch township	1,458	1,154
Back Swamp township (d)	596	1,587
Cypress township	1,686	1,413
Darlington township, incl. Darlington tn.	4,112	2,816
Darlington town	2,389	910
Hartsville township, incl. Hartsville tn	1,913	1,537
Hartsville town	342	.....
High Hill township	2,051	1,654
Leavenworth township	2,023	1,564
Lisbon township (e)	2,693	2,225
Lydia township	1,513	1,543
Mechanicsville township	1,559	1,512
Palmetto township (f)	816	1,638
Philadelphia township	1,966	1,309
Society Hill township	2,694	2,664
Stokes Bridge township	2,121	1,300
Swift Creek township	1,933	1,706
EDGEFIELD COUNTY	49,259	45,844
Blocker township	1,252	1,281
Coleman township	3,009	2,461
Collier township	2,062	2,086
Collins township	1,349	1,166
Cooper township	2,700	2,532
Germanville township	2,054	1,382
Gray township	2,569	2,185
Gregg township	76	62
Hihler township	2,027	1,783
Huiet township	2,215	2,376
Meriwether township	3,074	3,645
Mobley township, including part of Clintonward village.	3,446	2,896
Clintonward village (part of)	115	.....
Total for Clintonward village, in Mobley and Ward townships.	161	.....
Moss township	1,353	1,480
Norris township, including part of Ridge Spring village.	2,803	2,958
Ridge Spring village (part of)	206	130
Total for Ridge Spring village, in Norris and Ward townships.	390	328
Pickens township, including parts of Edgefield and Johnston towns.	3,944	3,939
Edgefield town (part of)	493	448
Total for Edgefield town, in Pickens and Wise townships.	1,168	808
Johnston town (part of)	362	328
Total for Johnston town, in Pickens and Ward townships.	827	463
Pine Grove township	2,822	2,656
Ryan township	1,321	1,117
Shaw township, including Trenton town.	1,883	1,559
Trenton town	302	.....
Talbert township	1,401	1,258
Ward township, including parts of Clintonward village, Johnston town, and Ridge Spring village.	2,876	2,518
Clintonward village (part of)	46	.....
Johnston town (part of)	465	135
Ridge Spring village (part of)	184	198
Washington township, including Modoc and Parksville towns.	1,997	1,674
Modoc town	102	.....
Parksville town	145	.....
Wise township, including part of Edgefield town.	3,026	2,830
Edgefield town (part of)	675	360
FAIRFIELD COUNTY	28,599	27,765
Township 1	2,225	2,422

a Mott township (population 927 in 1880) taken to form Florence county in 1888.

b Not separately returned.

c Ebenezer, Effingham, Florence, James Cross Roads, Taus Bay, and Timmonsville townships (population 8,863 in 1880), Cartersville township (organized from part of Lisbon township since 1880), and part of Back Swamp township taken to form Florence county in 1888.

d Part taken to form Back Swamp township, Florence county, in 1888.

e Part taken to form Cartersville township (now in Florence county) since 1880.

f Part given to Florence township (now in Florence county) since 1880.

TABLE 3.—AGGREGATE POPULATION BY MINOR CIVIL DIVISIONS—Continued.

SOUTH CAROLINA—Continued.

MINOR CIVIL DIVISIONS.	1890	1880
FAIRFIELD COUNTY—Continued.		
Township 2, including part of Blackstock town and Woodward town.	3,325	2,867
Blackstock town (part of)	30	.....
Total for Blackstock town (*a*), in Blackstock township, Chester county, and township 2, Fairfield county.	138	56
Woodward town	396	.....
Township 3	2,503	2,436
Township 4	1,436	1,522
Township 5	1,712	1,519
Township 6	1,565	1,556
Township 7, including part of Ridgeway town.	979	899
Ridgeway town (part of)	60	.....
Total for Ridgeway town, in townships 7 and 8.	249	.....
Township 8, including Blythewood town and part of Ridgeway town.	2,608	2,558
Blythewood town	98	.....
Ridgeway town (part of)	189	.....
Township 9	2,631	2,088
Township 10	1,359	1,292
Township 11	1,660	1,647
Township 12	1,762	1,840
Township 13	2,348	2,969
Township 14, including Winnsboro city	2,486	2,150
Winnsboro city	1,738	1,500
FLORENCE COUNTY (*b*)	25,027	.....
Back Swamp township (*c*)	759	.....
Cain township (*d*)	2,656	2,405
Cartersville township (*e*), including Cartersville town.	1,164	.....
Cartersville town	314	.....
Ebenezer township (*f*)	1,017	1,318
Effingham township (*f*)	1,219	1,160
Florence township (*g*), incl. Florence tn.	6,224	3,082
Florence town	3,395	1,914
James Cross Roads township (*f*)	534	671
Jeffrey township (*d*)	2,365	2,527
Lynches township (*h*)	1,013	.....
McMillan township (*d*)	2,187	2,120
Mott township (*i*)	1,202	927
Pedee township (*d*)	2,172	1,776
Tans Bay township (*f*)	1,145	1,091
Timmonsville township (*f*), including Timmonsville town.	1,370	1,541
Timmonsville town	516	557
GEORGETOWN COUNTY	20,857	19,613
Black River township	1,656	2,633
Collins township	1,963	1,633
Georgetown township, including Georgetown town.	4,978	4,233
Georgetown town	2,895	2,557
Pedee township	4,048	3,341
Sampit township	1,877	1,325
Santee township	2,737	2,732
Waccamaw township	3,598	3,716
GREENVILLE COUNTY	44,310	37,496
Austin township	2,557	2,294
Bates township	2,344	2,166
Butler township	2,841	2,392
Chick Springs township, incl. Greer town.	2,595	2,247
Greer town	320	97
Cleveland township	951	877
Dunklin township	2,269	2,007
Fairview township, incl. Fountain Inn tn.	2,587	2,251
Fountain Inn town	212	.....
Gantt township	1,879	1,732
Glassy Mountain township	1,515	1,661
GREENVILLE COUNTY—Continued.		
Greenville township, incl. Greenville city.	11,039	8,312
Greenville city	8,607	6,160
Ward 1	2,503	
Ward 2	949	
Ward 3	1,418	
Ward 4	1,630	
Ward 5	1,159	
Ward 6	948	
Grove township, including part of Piedmont town.	3,514	2,361
Piedmont town (part of)	1,194	565
Total for Piedmont town (*j*), in Williamston township, Anderson county, and Grove township, Greenville county.	2,436	565
Highland township	2,259	1,836
Oaklawn township	1,841	1,681
O'Neal township	2,616	2,267
Paris Mountain township	1,650	1,473
Saluda township	1,853	1,939
HAMPTON COUNTY	20,544	18,741
Coosawhatchie township	2,303	1,763
Goethe township	3,376	3,077
Lawton township	4,719	4,605
Peeples township, including Brunson, Hampton, and Varnville towns.	5,128	4,735
Brunson town	470	167
Hampton town	318	169
Varnville town	553	.....
Pocotaligo township	1,917	1,922
Robert township	3,101	2,639
HORRY COUNTY	19,256	15,574
Bayboro township	1,762	1,270
Bucks township, including Port Harrelson town (*k*).	2,105	2,136
Conway township, incl. Conway town	3,272	2,362
Conway town	677	575
Dog Bluff township	1,210	830
Dogwood Neck township	688	696
Floyd township	1,704	1,270
Gallivant Ferry township	1,327	1,111
Green Sea township	1,300	961
Little River township, including Little River village.	1,449	1,254
Little River village	82	50
Simpson Creek township	2,746	2,426
Socastee township	1,693	1,258
KERSHAW COUNTY	22,361	21,538
Buffalo township	3,565	3,325
Dekalb township, incl. Camden town	8,619	7,868
Camden town	3,533	1,780
Flat Rock township, including part of Kershaw town (*l*).	5,479	5,346
Wateree township	4,698	4,999
LANCASTER COUNTY	20,761	16,903
Buford township	2,388	1,677
Cane Creek township	2,706	2,319
Cedar Creek township	1,900	2,019
Flat Creek township, incl. Haile Gold Mine town and part of Kershaw town.	3,333	2,672
Haile Gold Mine town	209	.....
Kershaw town (*m*) (part of)	165	.....
Gill Creek township, incl. Lancaster tn.	3,578	2,841
Lancaster town	1,094	681
Indian Land township	1,635	1,409
Pleasant Hill township	3,649	2,425
Waxhaw township	1,572	1,541

a In 1880 in Blackstock township, Chester county, only.

b Organized from parts of Clarendon, Darlington, Marion, and Williamsburg counties in 1888.

c Organized from part of Back Swamp township, Darlington county, in 1888.

d Formerly in Marion county.

e Formerly in Darlington county; organized from part of Lisbon township, Darlington county, since 1880.

f Formerly in Darlington county.

g Formerly in Darlington county; part of Palmetto township, Darlington county, annexed since 1880.

h Organized from part of Lee township, Williamsburg county, since 1880.

i Formerly in Clarendon county.

j In 1880 in Grove township, Greenville county, only.

k Not separately returned.

l Not separately returned; in Flat Rock township, Kershaw county, and Flat Creek township, Lancaster county.

m In Flat Rock township, Kershaw county, and Flat Creek township, Lancaster county.

TABLE 3.—AGGREGATE POPULATION BY MINOR CIVIL DIVISIONS—Continued.

SOUTH CAROLINA—Continued.

MINOR CIVIL DIVISIONS.	1890	1880
LAURENS COUNTY	31,610	29,444
Cross Hill township, incl. Cross Hill vill.	2,973	2,953
Cross Hill village	216	149
Dial township	3,917	3,416
Hunter township, including Clinton and Goldville villages.	4,777	4,867
Clinton village	1,021	459
Goldville village	204	.....
Jacks township	2,572	2,797
Laurens township, incl. Laurens town	6,291	4,587
Laurens town	2,245	752
Scuffletown township	2,377	2,060
Sullivan township, incl. Princeton town.	2,218	2,403
Princeton town	195	.....
Waterloo township, incl. Waterloo town.	3,669	4,018
Waterloo town	291	.....
Youngs township, incl. Youngs town (a)	2,816	2,343
LEXINGTON COUNTY	22,181	18,564
Black Creek township	908	743
Boiling Springs township	1,267	892
Broad River township, incl. Peak town	2,668	2,426
Peak town	143	62
Bull Swamp township	1,130	943
Chinquapin township, incl. Batesburg tn.	1,407	1,208
Batesburg town	528	286
Congaree township	1,469	1,547
Dutch Fork township	2,492	2,074
Gilbert Hollow township, including Leesville and Lewiedale towns.	2,182	1,785
Leesville town	229	177
Lewiedale town (b)	115	141
Hollow Creek township	1,571	1,254
Lexington township, incl. Lexington tn.	2,468	2,065
Lexington town	342	262
Platt Springs township	1,283	851
Saluda township	1,726	1,475
Sandy Run township	1,610	1,301
MARION COUNTY (c)	29,976	34,107
Bethea township	1,569	1,438
Britton Neck township	1,406	1,420
Carmichael township	2,130	1,515
Harleeville township, including Little Rock town (a).	3,991	2,683
Hillsboro township, incl. Nichols town	2,705	2,269
Nichols town	57	122
Kirby township	1,812	1,678
Le Gett township	1,894	1,612
Manning township, including Dillon town.	2,452	1,770
Dillon town	82	.....
Marion township, including Marion town.	4,050	3,259
Marion town	1,640	824
Moody township	1,720	1,378
Reeves township, including Mullins town.	2,864	2,907
Mullins town	242	.....
Rowell township	1,245	1,122
Wahee township	1,865	1,998
Woodbury township	273	230
MARLBORO COUNTY	23,500	20,598
Adamsville township, incl. Tatum tn. (a)	3,270	2,696
Bennettsville township, including Bennettsville town.	3,844	3,171
Bennettsville town	978	343
Brightsville township, including Brightsville town (a).	1,985	1,889
Brownsville township	2,229	1,938
Hebron township	3,001	2,829
Red Bluff township	3,492	2,435
Red Hill township, incl. Blenheim vill.	2,935	3,010
Blenheim village	95	.....
Smithville township	2,744	2,630
NEWBERRY COUNTY	26,434	26,497
Caldwell township	1,646	1,556
Cannon township	1,656	1,840
NEWBERRY COUNTY—Continued.		
Cromer township	2,223	2,681
Floyd township	2,651	2,830
Heller township	2,193	2,400
Maybinton township	1,181	1,504
Mendenhall township	2,125	2,230
Moon township	2,265	2,102
Newberry township, including Helena and Newberry towns.	4,865	4,482
Helena town	481	.....
Newberry town	3,020	2,342
Reeder township	2,109	2,244
Stony Battery township, including Prosperity town.	3,520	2,628
Prosperity town	565	357
OCONEE COUNTY	18,687	16,256
Center township	3,464	3,085
Chattooga township	711	718
Keowee township	2,179	1,848
Pulaski township	658	741
Seneca township, incl. Seneca town (a)	4,493	3,613
Tugaloo township, including Ben Cleveland (a) and Westminster towns.	3,260	2,234
Westminster town	532	162
Wagener township, including Walhalla and West Union towns.	3,214	3,247
Walhalla town	820	789
West Union town	235	192
Whitewater township	708	770
ORANGEBURG COUNTY	49,393	41,395
Amelia township, including Fort Motte and St. Matthew towns.	4,661	3,664
Fort Motte town	279	107
St. Matthew town	524	271
Branchville township, including Branchville town.	2,035	2,010
Branchville town	732	517
Bull Swamp township (d)	1,691	2,116
Caw Caw township	3,503	2,881
Cow Castle township	1,148	1,149
Edisto township	1,217	1,035
Goodby township	1,696	1,490
Goodland township, incl. Springfield vill.	2,927	2,681
Springfield village	221	.....
Hebron township	961	960
Liberty township	1,164	1,215
Lyons township	3,026	2,428
Middle township	1,539	1,653
New Hope township, incl. Rowesville tn.	1,441	1,267
Rowesville town	174	123
Orange township, incl. Orangeburg city	7,696	6,046
Orangeburg city	2,964	2,140
Pine Grove township	2,426	1,994
Poplar township, including Elloree town.	2,137	1,512
Elloree town	311	.....
Providence township	1,591	1,260
Rocky Grove township (e)	771	.....
Union township	1,647	1,418
Vance township	1,727	1,286
Willow township	2,595	1,748
Zion township	1,794	1,572
PICKENS COUNTY	16,389	14,389
Township 1. Easley, incl. Easley town	3,459	3,030
Easley town	421	327
Township 2. Liberty, incl. Liberty town.	2,318	2,145
Liberty town	211	149
Township 3. Central, incl. Central town.	2,695	2,161
Central town	396	184
Township 4. Hurricane	1,723	1,470
Township 5. Pickens, incl. Pickens town.	2,321	1,856
Pickens town	283	212
Township 6. Dacusville, including Dacusville town (a).	1,783	1,719
Township 7. Pumpkintown	973	841
Township 8. Eastatoe, including Eastatoe town (a).	1,117	1,167

a Not separately returned.
b Formerly Gilbert Hollow.
c Cain, Jeffrey, McMillan, and Pedee townships (population 8,828 in 1880) taken to form Florence county in 1888.
d Formerly Elizabeth.
e Not separately returned in 1880.

TABLE 3.—AGGREGATE POPULATION BY MINOR CIVIL DIVISIONS—Continued.

SOUTH CAROLINA—Continued.

MINOR CIVIL DIVISIONS.	1890	1880
RICHLAND COUNTY	36,821	28,573
Center township	4,798	3,874
Columbia township, incl. Columbia city	18,437	13,083
Columbia city	15,353	10,036
Ward 1	4,130	
Ward 2	3,108	
Ward 3	3,926	
Ward 4	4,189	
Lower township	11,032	8,881
Upper township	2,554	2,735
SPARTANBURG COUNTY	55,385	40,409
Beech Springs township	6,417	5,257
Campobello township, including Campobello, Inman, and Landrum towns.	4,801	3,781
Campobello town	137	99
Inman town	134	.....
Landrum town	155	.....
Cherokee township	3,652	2,906
Cross Anchor township, including Cross Anchor town (*a*).	2,901	2,254
Fair Forest township	1,847	1,730
Glenn Springs township, including Glenn Springs town.	2,696	2,545
Glenn Springs town	138	219
Limestone township, incl. Gaffney town	6,088	3,880
Gaffney town	1,631	400
Pacolett township, including part of Pacolett Mills town.	2,658	1,851
Pacolett Mills town (part of)	668	.....
Total for Pacolett Mills town, in Pacolett and White Plains townships.	1,125	.....
Reidville township, incl. Reidville town	4,938	4,420
Reidville town	156	266
Spartanburg township, including Clifton, Glendale, and Whitney Mills towns and Spartanburg city.	13,616	7,521
Clifton town	2,639	.....
Glendale town	468	.....
Spartanburg city	5,544	3,253
Whitney Mills town	336	.....
White Plains township, incl. Cowpens town and part of Pacolett Mills town.	3,362	2,337
Cowpens town	349	112
Pacolett Mills town (part of)	457	.....
Woodruff township, incl. Woodruff town	2,409	1,927
Woodruff town	380	254
SUMTER COUNTY	43,605	37,037
Bishopville township, including Bishopville town.	2,798	2,309
Bishopville town	422	144
Carter Crossing township	2,071	1,623
Concord township	2,321	2,148
Lynchburg township, incl. Magnolia tn	3,441	2,789
Magnolia town	484	151
Manchester township	653	590
Mayesville township, incl. Mayesville tn.	2,720	2,304
Mayesville town	706	306
Middleton township, including Wedgefield town (*a*).	2,251	1,773
Mount Clio township	2,831	2,456
Privateer township	2,697	2,171
Providence township	2,333	2,034
Rafting Creek township	2,715	2,176
SUMTER COUNTY—Continued.		
Shiloh township	2,501	2,405
Springhill township	2,181	1,950
Statesburg township	3,120	3,061
Sumter township, including Sumter city.	6,572	5,166
Sumter city	3,865	2,011
Ward 1	522	
Ward 2	1,248	
Ward 3	1,254	
Ward 4	841	
Swimming Peus township	2,400	2,091
UNION COUNTY	25,363	24,080
Bogansville township	2,198	2,232
Cross Keys township	1,443	1,495
Draytonville township	2,005	2,187
Fishdam township	2,068	1,714
Goshen Hill township	1,615	1,722
Goudeysville township	3,214	3,252
Jonesville township, incl. Jonesville town.	2,601	2,138
Jonesville town	286	266
Pinckney township	3,087	3,127
Santuc township	2,743	2,576
Union township, including Union town	4,389	3,637
Union town	1,609	1,267
WILLIAMSBURG COUNTY (*b*)	27,777	24,110
Anderson township	1,107	733
Hope township	2,719	2,326
Indian township	1,919	1,914
Johnson township	2,485	2,397
Kings township, incl. Kingstree town	3,253	2,842
Kingstree town	539	384
Lake township, including part of Scranton village (*a*).	1,595	1,272
Laws township	2,225	1,295
Lee township (*c*), including part of Scranton village (*a*).	993	1,619
Mingo township	1,886	1,371
Penn township	1,951	1,461
Ridge township	2,299	2,001
Sumter township	3,113	2,757
Sutton township	694	779
Turkey township	1,538	1,323
YORK COUNTY	38,831	30,713
Bethel township	3,017	2,572
Bethesda township	4,741	3,681
Broad River township, including Hickory Grove town.	2,670	2,246
Hickory Grove town	134	.....
Bullock Creek township	3,604	3,346
Catawba township, incl. Rock Hill town	6,673	4,443
Rock Hill town	2,744	809
Cherokee township, incl. Blacksburg tn	3,364	2,441
Blacksburg town	1,245	145
Ebenezer township, incl. Tirzah town (*a*)	2,795	2,228
Fort Mill township, incl. Fort Mill town	3,244	2,834
Fort Mill town	689	290
King Mountain township, incl. Clover tn.	3,451	2,674
Clover town	287	73
Yorktown township, incl. Yorkville town	5,267	4,248
Yorkville town	1,553	1,330

a Not separately returned.
b Part taken to form Florence county in 1888.
c Part taken to form Lynches township (now in Florence county) since 1880.

SOUTH DAKOTA.

MINOR CIVIL DIVISIONS.	1890	1880
AURORA COUNTY (*a*)	5,045	69
Aurora township	117	.....
Belford township	356	.....
Bristol township	171	.....
Center township	165	.....
AURORA COUNTY—Continued.		
Cooper township	80	.....
Crystal Lake township	227	.....
Dudley township	211	.....
Eureka township	178	.....

a Part taken to form Jerauld county in 1883.

TABLE 3.—AGGREGATE POPULATION BY MINOR CIVIL DIVISIONS—Continued.

SOUTH DAKOTA—Continued.

MINOR CIVIL DIVISIONS.	1890	1880
AURORA COUNTY—Continued.		
Firesteel township	260	.....
Gales township	271	.....
Hopper township	268	.....
Lake township	122	.....
Palatine township	268	.....
Patton township	124	.....
Plankinton township, including Plankinton city.	892	.....
Plankinton city	604	.....
Pleasant Lake township	117	.....
Pleasant Valley township	156	.....
Truro township	151	.....
Washington township	287	.....
White Lake township, including White Lake city.	624	.....
White Lake city	366	.....
BEADLE COUNTY	9,586	1,290
Allen township	137	.....
Altoona township, including Hitchcock town (a).	195	.....
Banner township	181	.....
Barrett township	170	.....
Belle Prairie township	190	.....
Bonilla township	190	.....
Broadland township	151	.....
Burr Oak township	153	.....
Carlyle township	253	.....
Cavour township, including part of Cavour town (a).	310	.....
Clifton township	197	.....
Clyde township	162	.....
Custer township	220	.....
Dearborn township	291	.....
Fairfield township	147	.....
Foster township	290	.....
Grant township	163	.....
Hartland township	74	.....
Huron city	3,038	164
Ward 1	596	
Ward 2	821	
Ward 3	821	
Ward 4	800	
Iowa township	141	.....
Kellogg township	131	.....
Lake Byron township	152	.....
Liberty township	261	.....
Logan township	227	.....
Milford township	136	.....
Nance township	177	.....
Pearl Creek township	216	.....
Pleasant View township	84	.....
Richland township, including part of Cavour town (a).	262	.....
Sand Creek township	139	.....
Theresa township	144	.....
Valley township	162	.....
Vernon township	113	.....
Wessington township, including Wessington village.	298	.....
Wessington village	150	.....
Whiteside township	131	.....
Wolsey township, incl. Wolsey town (a)	300	.....
BONHOMME COUNTY	9,057	5,468
Township 92, range 60	201	.....
Township 92, range 61 } Township 93, range 61 } Township 93, range 62 } (a)	827	.....
Township 93, range 58	385	.....
Township 93, range 59	236	.....
Township 93, range 60, including Springfield city.	576	.....
Springfield city	302	235
Township 94, range 58	710	.....
Township 94, range 59, including Tyndall city.	917	.....
Tyndall city	509	.....
Township 94, range 60	337	.....
Township 94, range 61	480	.....
Township 95, range 58	495	.....
Township 95, range 59	557	.....
Township 95, range 60	435	.....

MINOR CIVIL DIVISIONS.	1890	1880
BONHOMME COUNTY—Continued.		
Township 95, range 61	423	.....
Township 96, range 58, including Scotland city.	1,405	.....
Scotland city	1,083	150
Township 96, range 59	332	.....
Township 96, range 60	468	.....
Township 96, range 61	273	.....
BROOKINGS COUNTY	10,132	4,965
Afton township, including White village.	461	.....
White village	137	.....
Alton township	315	.....
Argo township	339	.....
Aurora township	523	.....
Bangor township	213	.....
Brookings township, including Brookings city.	1,890	.....
Brookings city	1,518	.....
Elkton township, incl. Elkton village	631	.....
Elkton village	331	.....
Eureka township	285	.....
Lake Hendricks township	348	.....
Lake Sinai township	435	.....
Laketon township	361	.....
Medary township	398	.....
Oak Lake township	313	.....
Oakwood township	305	.....
Oslo township	480	.....
Parnell township	382	.....
Preston township	280	.....
Richland township	257	.....
Sherman township	307	.....
Sterling township	393	.....
Trenton township	337	.....
Volga township, including Volga village.	621	.....
Volga village	298	287
Winsor township	258	.....
BROWN COUNTY	16,855	353
Aberdeen township, incl. Aberdeen city	3,643	.....
Aberdeen city	3,182	.....
Ward 1	682	
Ward 2	534	
Ward 3	738	
Ward 4	1,228	
Allison township	101	.....
Bath township	486	.....
Brainard township	273	.....
Cambria township	303	.....
Carlisle township	202	.....
Claremont township, incl. Claremont vill.	557	.....
Claremont village	121	.....
Columbia township, incl. Columbia city	636	.....
Columbia city	400	133
Detroit township	447	.....
Frederick township, incl. Frederick city	573	.....
Frederick city	281	.....
Ward 1	101	
Ward 2	103	
Ward 3	77	
Garden Prairie township, incl. Verdon vill.	571	.....
Verdon village	94	.....
Gem township	735	.....
Greenfield township	275	.....
Groton township, including Groton city	1,040	.....
Groton city	684	.....
Hanson township	620	.....
Henry township	356	.....
Lansing township	132	.....
Liberty township	351	.....
Mercier township	135	.....
New Hope township	470	.....
Oneota township	394	.....
Ordway township, incl. Ordway vill. (a)	531	.....
Osceola township	141	.....
Palmyra township	172	.....
Portage township	511	.....
Riverside township	530	.....
Rondell township	566	.....
Saro township	399	.....
Shelby township	317	.....
Warner township	964	.....
Westport township	424	.....

a Not separately returned.

TABLE 3.—AGGREGATE POPULATION BY MINOR CIVIL DIVISIONS—Continued.

SOUTH DAKOTA—Continued.

MINOR CIVIL DIVISIONS.		1890	1880
BRULE COUNTY		6,737	238
America township		407	.....
Brule township		288	.....
Chamberlain township, including Chamberlain city.		1,104	.....
Chamberlain city		939	.....
Ward 1	382		
Ward 2	257		
Ward 3	300		
Cleveland township		246	.....
Eagle township		362	.....
Grandview township		111	.....
Highland township		190	.....
Kimball township, incl. Kimball city		796	.....
Kimball city		593	.....
Lyon township		127	.....
Ola township		378	.....
Plainfield township		171	.....
Pleasant Grove township		220	.....
Plummer township		125	.....
Pukwana township		374	.....
Red Lake township		222	.....
Richland township		395	.....
Smith township		162	.....
Torrey Lake township		175	.....
Township 105, range 69		229	.....
Township 105, range 70		132	.....
Waldo township		183	.....
Wilber township		153	.....
Willow Lake township		187	.....
BUFFALO COUNTY (a)		993	63
Arlington township		238	.....
Eden township		186	.....
Eldorado township		141	.....
Elvira township		194	.....
Grant township		234	.....
BUTTE COUNTY (b)		1,037	.....
CAMPBELL COUNTY		3,510	50
Auburn township (school)		112	.....
Blessing township		282	.....
Center township		217	.....
Erve township (school)		181	.....
Fairview township		234	.....
Franklin township (school)		170	.....
Fremont township (school)		147	.....
Grand Crossing township (school)		90	.....
Hillside township		91	.....
Hoffmingfeld township (school)		252	.....
La Grace township (school)		318	.....
Logan township (school)		94	.....
Odessa township (school)		302	.....
Springvale township		95	.....
Thompson township		196	.....
Township 126, range 74		172	.....
Township 126, range 75		66	.....
Township 126, range 77		32	.....
Township 127, range 75		192	.....
Valley township (school)		79	.....
Vienna township (school)		188	.....
CHARLES MIX COUNTY		4,178	407
Carroll township		229	.....
Castalia township		438	.....
Darlington township		326	.....
Forbes township } (c)		690	.....
Platte township } (c)			
Hamilton township		207	.....
Jackson township		737	.....
Lake George township		221	.....
La Roche township		410	.....
Rhoda township		414	.....
Signal township		506	.....

MINOR CIVIL DIVISIONS.		1890	1880
CHOTEAU COUNTY (d)		8	.....
CLARK COUNTY		6,728	114
Ash township		66	.....
Berlin township		246	.....
Blaine township		310	.....
Collins township, incl. Willow Lake city		428	.....
Willow Lake city		240	.....
Cottonwood township		352	.....
Darlington township		160	.....
Day township, incl. part of Clark town		556	.....
Clark town (part of)		342	.....
Total for Clark town, in Day and Lincoln townships.		592	25
Eden township		267	.....
Elrod township		269	.....
Fordham township		118	.....
Foxton township		365	.....
Garfield township		185	.....
Hague township		213	.....
Lake township		281	.....
Lincoln township, incl. part of Clark town		411	.....
Clark town (part of)		250	.....
Logan township		158	.....
Maydell township		190	.....
Merton township		267	.....
Mount Pleasant township		232	.....
Pleasant township		296	.....
Raymond township		282	.....
Richland township		161	.....
Rosedale township		288	.....
Spring Valley township		198	.....
Thorp township		165	.....
Warren township		126	.....
Woodland township		138	.....
CLAY COUNTY		7,509	5,001
Bethel township		420	.....
Fairview township		585	.....
Garfield township		630	.....
Glenwood township		649	.....
Meckling township		399	.....
Norway township		337	.....
Pleasant Valley township		574	.....
Prairie Center township		610	.....
Riverside township		472	.....
Spirit Mound township		400	.....
Star township		530	.....
Vermilion township, incl. Vermilion city.		1,903	.....
Vermilion city		1,496	714
CODINGTON COUNTY (e)		7,037	2,156
Dexter township		314	.....
Eden township		357	.....
Elmira township		162	.....
Fuller township		219	.....
Germantown township		262	.....
Graceland township		242	.....
Henry township, including Henry village.		453	.....
Henry village		194	.....
Kampeska township } (c)		425	.....
Richland township } (c)			
Kranzburg township		465	.....
Lake township		123	.....
Leola township		221	.....
Pelican township		219	.....
Phipps township		155	.....
Rauville township		268	.....
Sheridan township		144	.....
Watertown city		2,672	746
Ward 1	523		
Ward 2	711		
Ward 3	760		
Ward 4	678		
Waverly township		336	.....

a Returned by school townships.
b Organized from part of Harding county and unorganized territory in 1883; not returned by townships.
c Not separately returned.
d Formed from unorganized territory in 1883; not returned by townships.
e Part of Sisseton and Wahpeton Indian reservation annexed since 1880.

TABLE 3.—AGGREGATE POPULATION BY MINOR CIVIL DIVISIONS—Continued.

SOUTH DAKOTA—Continued.

MINOR CIVIL DIVISIONS.	1890	1880
CUSTER COUNTY (*a*)	4,891	995
Buffalo Gap town	501	.....
Custer town	790	271
Hermosa town	172	.....
DAVISON COUNTY	5,449	1,256
Badger township	244	.....
Baker township	339	.....
Beulah township	160	.....
Blendon township	318	.....
Lisbon township	164	.....
Mitchell township, incl. Mitchell city	2,508	.....
Mitchell city	2,217	320
Mount Vernon township, incl. Mount Vernon village.	431	.....
Mount Vernon village	127	.....
Perry township	197	.....
Prosper township	225	.....
Rome township	350	.....
Tobin township	244	.....
Union township	269	.....
DAY COUNTY (*b*)	9,168	97
Andover township, incl. Andover town	666	.....
Andover town	232	.....
Bristol township, including Bristol town.	450	.....
Bristol town	199	.....
Butler township	279	.....
Central Point township	94	.....
Egeland township	292	.....
Farmington township	344	.....
Grenville township	1,025	.....
Highland township	237	.....
Homer township	244	.....
Independence township	390	.....
Kidder township	323	.....
Liberty township	383	.....
Lynn township	357	.....
Morton township	344	.....
Oak Gulch township	103	.....
Raritan township	286	.....
Rusk township	281	.....
Scotland township	192	.....
Troy township	211	.....
Union township	308	.....
Valley township	285	.....
Wauhay township	458	.....
Webster township, incl. Webster village	1,033	.....
Webster village	618	.....
Wheatland township	353	.....
York township	230	.....
DELANO COUNTY (*c*)	40	.....
DEUEL COUNTY	4,574	2,302
Altamont township	255	.....
Antelope Valley township	103	.....
Blom township, exclusive of part of Toronto town.	312	.....
Brandt township	256	.....
Clear Lake township, incl. Clear Lake tn.	322	.....
Clear Lake town	147	.....
Glenwood township	159	.....
Goodwin township	332	.....
Grange township	170	.....
Havana township	379	.....
Herrick township, including Gary town	488	.....
Gary town	277	.....
Hidewood township	172	.....
Lowe township	151	.....
Norden township	382	.....
Portland township	127	.....
Rome township	168	.....
Scandinavia township, exclusive of part of Toronto town.	650	.....
Toronto town, in Blom and Scandinavia townships.	148	.....

MINOR CIVIL DIVISIONS.	1890	1880
DOUGLAS COUNTY	4,600	6
Belmont township (school)	347	.....
Berlin township (school)	330	.....
East Choteau township (school)	93	.....
Garfield township (school)	179	.....
Grand township (school)	327	.....
Iowa township (school)	250	.....
Lincoln township (school)	328	.....
Township 97, range 63	28	.....
Township 98, range 63, incl. Armour tn.	773	.....
Armour town	482	.....
Township 98, range 64	171	.....
Township 99, range 65	207	.....
Township 99, range 66	276	.....
Township 100, range 65	488	.....
Township 100, range 66	274	.....
Valley township (school)	232	.....
Walnut Grove township (school)	297	.....
EDMUNDS COUNTY (*d*)	4,399	.....
Belle township	135	.....
Bowdle township	426	.....
Bryant township, incl. Roscoe village	215	.....
Roscoe village	114	.....
Clear Lake township	163	.....
Cleveland township	101	.....
Cloyd Valley township	41	.....
Cortlandt township	121	.....
Fountain township	158	.....
Glen township	99	.....
Glover township	117	.....
Harmony township	184	.....
Hillside township	62	.....
Hosmer township	229	.....
Hudson township	96	.....
Huntly township	69	.....
Ipswich township, incl. Ipswich village	615	.....
Ipswich village	539	.....
Kent township	164	.....
Liberty township	180	.....
Madison township	46	.....
Modena township	227	.....
Montpelier township	83	.....
Pembrook township	108	.....
Powell township	234	.....
Richland township	194	.....
Rosette township	61	.....
Union township	144	.....
Vermont township	127	.....
EWING COUNTY (*e*)	16	.....
FALL RIVER COUNTY (*f*)	4,478	.....
Hot Springs village	1,423	.....
Oelrichs village	303	.....
FAULK COUNTY	4,062	4
Elroy township	104	.....
Orient township	155	.....
Township 117, range 67	109	.....
Township 117, range 68	128	.....
Township 117, range 70 } Township 117, range 71 } (*g*)	110	.....
Township 117, range 72	67	.....
Township 118, range 66	213	.....
Township 118, range 67	121	.....
Township 118, range 68	110	.....
Township 118, range 69, including Faulkton city.	534	.....
Faulkton city	462	.....
Ward 1	156	
Ward 2	152	
Ward 3	154	
Township 118, range 70	173	.....
Township 118, range 71	62	.....
Township 118, range 72	74	.....

a Part taken to form Fall River county in 1883; not returned by townships.

b Part taken to form Marshall county in 1885; part of Sisseton and Wahpeton Indian reservation annexed since 1880.

c Not returned in 1880; part taken to form Scobey county in 1883; not returned by townships.

d Not returned in 1880.

e Formed from part of Harding county in 1883; not returned by townships.

f Organized from part of Custer county in 1883; not returned by townships.

g Not separately returned.

TABLE 3.—AGGREGATE POPULATION BY MINOR CIVIL DIVISIONS—Continued.

SOUTH DAKOTA—Continued.

MINOR CIVIL DIVISIONS.	1890	1880
FAULK COUNTY—Continued.		
Township 119, range 66; Township 119, range 67; Township 120, range 66; Township 120, range 67 (a)	751	.....
Township 119, range 68; Township 119, range 69; Township 120, range 68; Township 120, range 69 (a)	579	.....
Township 119, range 70; Township 119, range 71; Township 120, range 70; Township 120, range 71 (a)	472	.....
Township 120, range 72		
Zell township	300	.....
GRANT COUNTY (b)	6,814	3,010
Adams township	527	.....
Alban township, including Milbank city	1,842	.....
Milbank city	1,207	.....
Ward 1	332	
Ward 2	437	
Ward 3	438	
Bigstone township, incl. Bigstone city	744	.....
Bigstone city	471	376
Georgia township	283	.....
Grant Center township	429	.....
Kilborn township	371	.....
Madison township	266	.....
Mazeppa township	289	.....
Melrose township	503	.....
Osceola township	284	.....
Stockholm township	161	.....
Troy township	249	.....
Twin Brooks township	311	.....
Vernon township	555	.....
GREGORY COUNTY (c)	295	.....
HAMLIN COUNTY	4,625	693
Brantford township	511	.....
Castlewood township	356	.....
Cleveland township	488	.....
Dempster township	116	.....
Dixon township	252	.....
Estelline township, incl. Estelline town	546	.....
Estelline town	210	.....
Florence township	132	.....
Garfield township, incl. Bryant village	589	.....
Bryant village	172	.....
Hamlin township	278	.....
Hayti township	157	.....
Norden township	557	.....
Opdahl township	356	.....
Oxford township	287	.....
HAND COUNTY	6,546	153
Alden township	92	.....
Alpha township	205	.....
Bates township	140	.....
Burdett township	212	.....
Campbell township	92	.....
Carlton township	116	.....
Cedar township	71	.....
Como township	78	.....
Fairview township	105	.....
Florence township	156	.....
Gilbert township	194	.....
Glendale township	112	.....
Grand township	214	.....
Greenleaf township	103	.....
Harrison township	86	.....
Highland township	109	.....
Holden township	240	.....
Howell township	92	.....
Hulbert township	173	.....
HAND COUNTY—Continued.		
Linn township	108	.....
Logan township	99	.....
Midland township	118	.....
Miller township, including Miller city	692	.....
Miller city	536	.....
Mondamin township	177	.....
Ohio township	94	.....
Ontario township	142	.....
Park township	181	.....
Pearl township	123	.....
Plato township	255	.....
Pleasant Valley township	172	.....
Ree Heights township	174	.....
Riverside township	73	.....
Rockdale township	92	.....
Rose Hill township	164	.....
St. Lawrence township, including St. Lawrence city.	497	.....
St. Lawrence city	320	.....
Spring Hills township	107	.....
Spring Lake township	113	.....
Spring township	217	.....
Wheaton township	183	.....
York township	176	.....
HANSON COUNTY	4,267	1,301
Beulah township	254	.....
Edgerton township	371	.....
Fairview township	279	.....
Hanson township	268	.....
Jasper township	316	.....
Plano township	295	.....
Pleasant township	413	.....
Rosedale township	248	.....
Spring Lake township	368	.....
Taylor township	448	.....
Wayne township, including Alexandria city (a).	806	.....
Worthen township	201	.....
HARDING COUNTY (d)	167	.....
HUGHES COUNTY	5,044	268
Blunt township, including Blunt village	513	.....
Blunt village	353	.....
Bretton township	94	.....
Buckeye township, including Pierre city	3,266	.....
Pierre city	3,235	.....
Ward 1	730	
Ward 2	732	
Ward 3	962	
Ward 4	801	
Byron township	85	.....
Canning township	116	.....
Dry Run township	161	.....
Harold township	167	.....
Logan township	47	.....
Mentor township	34	.....
Peoria township	180	.....
Pleasant Valley township	34	.....
Rousseau township	93	.....
Township 109, range 76	33	.....
Township 110, range 75	37	.....
Township 110, range 76	57	.....
Valley township	49	.....
Webster township	78	.....
HUTCHINSON COUNTY	10,469	5,573
Liberty township, incl. Parkston town	598	.....
Parkston town	262	.....
Starr township	357	.....
Susquehanna township	329	.....
Township 97, range 56	406	.....
Township 97, range 57, incl. Menno town	773	.....
Menno town	413	52

a Not separately returned.
b Part taken to form Roberts county in 1883; part of Sisseton and Wahpeton Indian reservation annexed since 1880.
c Not returned by townships; not returned in 1880.
d Formed from unorganized territory in 1881; parts taken to form Butte and Ewing counties in 1883; not returned by townships.

TABLE 3.—AGGREGATE POPULATION BY MINOR CIVIL DIVISIONS—Continued.

SOUTH DAKOTA—Continued.

MINOR CIVIL DIVISIONS.	1890	1880
HUTCHINSON COUNTY—Continued.		
Township 97, range 58, incl. Olivet town	455	.....
Olivet town	105	.....
Township 97, range 59 }		
Township 97, range 60, incl. Tripp tn. }		
Tripp town ..... 226 } (a)	1,828	.....
Township 98, range 59 }		
Township 98, range 60 }		
Township 97, range 61 }		
Township 98, range 61 } (a)	556	.....
Township 98, range 56	426	.....
Township 98, range 57	431	.....
Township 98, range 58	467	.....
Township 99, range 56, including Freeman town (a).	671	.....
Township 99, range 57	567	.....
Township 99, range 58	571	.....
Township 99, range 59, including Milltown town (a).	384	.....
Township 100, range 56	299	.....
Township 100, range 57	304	.....
Township 100, range 58	347	.....
Township 100, range 59	358	.....
Township 100, range 60	342	.....
HYDE COUNTY (b)	1,860	.....
Banner township	63	.....
Bramhall township	90	.....
Chappelle township	106	.....
Douglas township	53	.....
Eagle township	116	.....
Eden township	89	.....
Franklin township	28	.....
Highmore township, incl. Highmore city	514	.....
Highmore city	435	.....
Holahird township	127	.....
Illinois township	90	.....
Lincoln township	60	.....
Loomis township	70	.....
Spring Lake township	73	.....
Township 109, range 71	33	.....
Township 110, range 71	33	.....
Union township	79	.....
Valley township	37	.....
Van Order township	67	.....
Washington township	77	.....
William Hamilton township	55	.....
JACKSON COUNTY (c)	30	.....
JERAULD COUNTY (d)	3,605	.....
Alpena township, incl. Alpena town (a)	422	.....
Anina township	200	.....
Blaine township	376	.....
Cherry township	151	.....
Crow Lake township	162	.....
Crow township	158	.....
Dale township	135	.....
Franklin township	405	.....
Harmony township	184	.....
Logan township	132	.....
Marlar township	138	.....
Media township	303	.....
Pleasant township	281	.....
Viola township	291	.....
Wessington Springs township	267	.....
KINGSBURY COUNTY	8,562	1,102
Badger township	706	.....
Baker township, incl. Lake Preston town	994	.....
Lake Preston town	337	.....
Denver township, incl. Arlington town	935	.....
Arlington town	270	.....
De Smet township, incl. De Smet city	904	.....
De Smet city	541	116
Esmond township	547	.....
Hartland township	744	.....

MINOR CIVIL DIVISIONS.	1890	1880
KINGSBURY COUNTY—Continued.		
Iroquois township, incl. Iroquois town	540	.....
Iroquois town	183	.....
Lesueur township	428	.....
Manchester township	380	.....
Matthews township	512	.....
Spirit Lake township	496	.....
Spring Lake township	850	.....
Whitewood township	526	.....
LAKE COUNTY	7,508	2,657
Badus township	486	.....
Chester township	329	.....
Clarno township	254	.....
Concord township	331	.....
Farmington township	376	.....
Franklin township	263	.....
Herman township	271	.....
Lakeview township, incl. Madison city	2,068	.....
Madison city	1,736	96
Ward 1 668		
Ward 2 628		
Ward 3 440		
Leroy township	490	.....
Nunda township	403	.....
Orland township	300	.....
Rutland township	416	.....
Summit township	424	.....
Wayne township	311	.....
Wentworth township	417	.....
Winfred township	369	.....
LAWRENCE COUNTY (e)	11,673	13,243
Central city	519	1,008
Deadwood city	2,366	3,777
Ward 1 296		
Ward 2 763		
Ward 3 704		
Ward 4 603		
Galena town	252	59
Lead city	2,581	1,437
Ward 1 333		
Ward 2 893		
Ward 3 665		
Ward 4 690		
Spearfish village	678	170
Terraville town	696	775
Whitewood town	443	.....
LINCOLN COUNTY	9,143	5,896
Brooklyn township	434	.....
Canton township, including Canton city	1,642	.....
Canton city	1,101	675
Dayton township	536	.....
Delapre township	346	.....
Delaware township	491	.....
Eden township, including Eden village	698	.....
Eden village	202	88
Fairview township	286	.....
Grant township	545	.....
Highland township	565	.....
La Valley township	329	.....
Lincoln township	404	.....
Lynn township	412	.....
Norway township	673	.....
Perry township, incl. Lennox village	785	.....
Lennox village	363	89
Pleasant township	619	.....
Springdale township	378	.....
LYMAN COUNTY (f)	233	124
McCOOK COUNTY	6,448	1,283
Benton township	470	.....
Bridgewater township, including Bridgewater town.	771	.....
Bridgewater town	410	.....

a Not separately returned.
b Not returned in 1880.
c Formed from unorganized territory in 1883; not returned by townships.
d Organized from part of Aurora county in 1883.
e Part taken to form Meade county in 1889; not returned by townships.
f Not returned by townships.

TABLE 3.—AGGREGATE POPULATION BY MINOR CIVIL DIVISIONS—Continued.

SOUTH DAKOTA—Continued.

MINOR CIVIL DIVISIONS.	1890	1880
McCOOK COUNTY—Continued.		
Brookfield township	365	.....
Canistota township	388	.....
Emery township	312	.....
Grant township	359	.....
Greenland township	259	.....
Jefferson township	252	.....
Montrose township, incl. Montrose tn. (a)	563	.....
Pearl township	365	.....
Ramsey township	240	.....
Richland township	303	.....
Salem township, including Salem city	791	.....
Salem city	429	.....
Spring Valley township	333	.....
Sun Prairie township	366	.....
Union township	311	.....
McPHERSON COUNTY (b)	5,940	.....
Carl township (school)	227	.....
Jackson township (school)	279	.....
Lake township, including Eureka village	837	.....
Eureka village	552	.....
Lincoln township (school)	146	.....
Township 125, range 67; Township 125, range 68; Township 125, range 69; Township 126, range 68 (a)	309	.....
Township 125, range 70	122	.....
Township 125, range 71	87	.....
Township 125, range 72	238	.....
Township 126, range 67	264	.....
Township 126, range 69	92	.....
Township 126, range 70	206	.....
Township 126, range 71	140	.....
Township 126, range 72	294	.....
Township 126, range 73	119	.....
Township 127, range 67	130	.....
Township 127, range 68	12	.....
Township 127, range 69	113	.....
Township 127, range 70	203	.....
Township 127, range 71	277	.....
Township 127, range 72	275	.....
Township 128, range 66	156	.....
Township 128, range 67	112	.....
Township 128, range 68	72	.....
Township 128, range 69	258	.....
Township 128, range 70	146	.....
Township 128, range 71	141	.....
Township 128, range 72	271	.....
Township 128, range 73	244	.....
Willow township	170	.....
MARSHALL COUNTY (c)	4,544	.....
Dayton township	162	.....
Eden township	106	.....
Hickman township, incl. Langford village	464	.....
Langford village	198	.....
Lowell township	246	.....
Miller township, incl. Britton village	861	.....
Britton village	514	.....
Newark township	272	.....
Newport township; Weston township (a)	615	.....
Nordland township	164	.....
Pleasant Valley township	302	.....
Sisseton township	322	.....
Stena township	268	.....
Victor township	257	.....
Waverly township	212	.....
White township	293	.....
MARTIN COUNTY (d)	7	.....
MEADE COUNTY (e)	4,640	.....
Fort Meade	576	.....

a Not separately returned.
b Not returned in 1880.
c Organized from parts of Day county and Sisseton and Wahpeton Indian reservation in 1885.

MINOR CIVIL DIVISIONS.	1890	1880
MEADE COUNTY—Continued.		
Sturgis city	668	60
Ward 1	301	
Ward 2	176	
Ward 3	191	
MINER COUNTY (f)	5,165	363
Adams township	297	.....
Beaver township	213	.....
Belleview township	308	.....
Carlson township	300	.....
Carthage township, incl. Carthage village	463	.....
Carthage village	200	.....
Clearwater township	299	.....
Clinton township	263	.....
Conova township	395	.....
Grafton township	258	.....
Green Valley township	208	.....
Henden township	343	.....
Howard township, incl. Howard vill. (a)	778	.....
Miner township	240	.....
Redstone township	245	.....
Rock Creek township	292	.....
Roswell township, incl. Roswell vill. (a)	263	.....
MINNEHAHA COUNTY	21,879	8,251
Benton township	408	.....
Brandon township	507	.....
Buffalo township	299	.....
Burk township	452	.....
Clear Lake township	286	.....
Dell Rapids township, including Dell Rapids village.	1,488	.....
Dell Rapids village	993	260
Edison township	434	.....
Grand Meadow township	336	.....
Hartford township	535	.....
Highland township	321	.....
Humboldt township	324	.....
Logan township	407	.....
Lyons township	514	.....
Mapleton township	359	.....
Palisade township, incl. Garretson, Palisade (a), and Sherman (a) villages.	707	.....
Garretson village	341	.....
Red Rock township	294	.....
Sioux Falls township, including Sioux Falls city.	10,438	.....
Sioux Falls city	10,177	2,164
Ward 1	1,613	
Ward 2	3,139	
Ward 3	4,271	
Ward 4	1,154	
Split Rock township, incl. East Sioux Falls and Rowena villages.	1,136	.....
East Sioux Falls village	577	.....
Rowena village	126	.....
Sverdrup township	528	.....
Taopi township	398	.....
Valley Springs township, including Valley Springs village.	661	.....
Valley Springs village	308	96
Wall Lake township	425	.....
Wayne township	287	.....
Wellington township	335	.....
MOODY COUNTY	5,941	3,915
Alliance township	260	.....
Blinsmon township	459	.....
Clare township	331	.....
Colman township	429	.....
Egan township	234	.....
Enterprise township	370	.....
Flandreau township, including Flandreau village.	783	.....
Flandreau village	569	471

d Formed from unorganized territory in 1883; not returned by townships.
e Organized from part of Lawrence county in 1889; not returned by townships.
f Part taken to form Sanborn county in 1883.

TABLE 3.—AGGREGATE POPULATION BY MINOR CIVIL DIVISIONS—Continued.

SOUTH DAKOTA—Continued.

MINOR CIVIL DIVISIONS.	1890	1880
MOODY COUNTY—Continued.		
Fremont township	388	.....
Grovena township, incl. Egan village	669	.....
Egan village	399	23
Jefferson township	260	.....
Lone Rock township	272	.....
Lynn township	328	.....
Riverview township	390	.....
Spring Creek township	347	.....
Union township	195	.....
Ward township	226	.....
NOWLIN COUNTY (a)	149	.....
PENNINGTON COUNTY (b)	6,540	2,244
Hill city	479	.....
Rapid city	2,128	292
Ward 1	578	
Ward 2	762	
Ward 3	341	
Ward 4	447	
POTTER COUNTY (c)	2,910	.....
Appomattox township	128	.....
Arena township	134	.....
Artichoke township	125	.....
Avon Springs township	138	.....
Canton township	43	.....
Can township	102	.....
Cattron township	30	.....
Cunningham township	122	.....
Elida township	121	.....
Fairview township	94	.....
Fayette township	120	.....
Forest township	222	.....
Gettysburg township	431	.....
Hoven township	130	.....
Lincoln township	78	.....
Logan township	165	.....
Lowell township	99	.....
Lucas township	187	.....
Owatonna township	144	.....
Pleasant View township	31	.....
Riverside township	38	.....
Roy township	177	.....
Sanner township	51	.....
PRATT COUNTY (d)	23	.....
PRESHO COUNTY (d)	181	.....
PYATT COUNTY (a)	34	.....
ROBERTS COUNTY (e)	1,997	.....
Becker township	153	.....
Garfield township	643	.....
Geneseo township	198	.....
Lake township	410	.....
Lockwood township	119	.....
Springdale township	356	.....
White Rock township	118	.....
SANBORN COUNTY (f)	4,610	.....
Afton township	269	.....
Benedict township	251	.....
Butler township	221	.....
Diana township, incl. Artesian village	455	.....
Artesian village	256	.....
Elliott township	276	.....

a Formed from unorganized territory in 1883; not returned by townships.
b Not returned by townships.
c Not returned in 1880.
d Not returned by townships; not returned in 1880.

MINOR CIVIL DIVISIONS.	1890	1880
SANBORN COUNTY—Continued.		
Floyd township	238	.....
Jackson township	136	.....
Letcher township	292	.....
Logan township	215	.....
Oncida township	209	.....
Ravenna township	239	.....
Silver Creek township	241	.....
Twin Lake township	207	.....
Union township	184	.....
Warren township	229	.....
Woonsocket township, including Woonsocket city.	948	.....
Woonsocket city	687	.....
SCOBEY COUNTY (g)	32	.....
SPINK COUNTY	10,581	477
Antelope township	165	.....
Armadale township	121	.....
Athol township	251	.....
Belle Plaine township	197	.....
Belmont township	217	.....
Benton township	235	.....
Beotia township	279	.....
Buffalo township	159	.....
Capitola township	163	.....
Clifton township	218	.....
Cornwall township	104	.....
Crandon township	368	.....
Exline township	108	.....
Frankfort township, incl. Frankfort city.	422	.....
Frankfort city	186	.....
Garfield township	243	.....
Great Bend township	139	.....
Groveland township	131	.....
Harmony township	250	.....
Harrison township	166	.....
Lake township	207	.....
Lodi township	276	.....
Mellette township, incl. Mellette village	1,250	.....
Mellette village	241	.....
Northville township	868	.....
Olean township	181	.....
Prairie Center township	141	.....
Richfield township	138	.....
Sumner township	443	.....
Tetonka township	140	.....
Township 115, range 62	160	.....
Township 116, range 64, including Redfield city.	946	.....
Redfield city	796	.....
Township 117, range 60, including Doland village.	361	.....
Doland village	216	.....
Township 117, range 64	164	.....
Township 118, range 63, incl. Ashton city.	609	.....
Ashton city	359	.....
Township 118, range 64	129	.....
Township 120, range 60	254	.....
Tulare township	265	.....
Union township	113	.....
STANLEY COUNTY (b)	1,028	793
Fort Bennett	245	.....
Fort Pierre city	360	287
STERLING COUNTY (a)	96	.....
SULLY COUNTY	2,412	296
Blaine township (school)	60	.....
Buffalo township (school)	61	.....
Clifton township (school)	49	.....

e Organized from parts of Grant county and Sisseton and Wahpeton Indian reservation in 1883.
f Organized from part of Miner county in 1883.
g Formed from part of Delano county in 1883; not returned by townships.

TABLE 3.—AGGREGATE POPULATION BY MINOR CIVIL DIVISIONS—Continued.

SOUTH DAKOTA—Continued.

MINOR CIVIL DIVISIONS.	1890	1880
SULLY COUNTY—Continued.		
Cora township (school)	57	.....
Elk township	111	.....
Fairbank township	88	.....
Fairview township (school)	80	.....
Farmington township (school)	60	.....
Fort Sully	134	.....
Garner township	135	.....
Goodwater township	69	.....
Grandview township (school)	136	.....
Harrison township (school)	65	.....
Hartford township (school)	101	.....
Iowa township	65	.....
Lake township (school)	41	.....
Lincoln township (school)	87	.....
Llewellyn township (school)	57	.....
Milford township	79	.....
Morton township (school)	39	.....
Norfolk township	100	.....
Okobojo township	106	.....
Onida township	172	.....
Pearl township	73	.....
Pleasant township (school)	106	.....
Rich Valley township (school)	99	.....
Summit township (school)	120	.....
Township 115, range 82	23	.....
Troy township (school)	39	.....
TODD COUNTY (a)	188	203
TURNER COUNTY	10,256	5,320
Township 96, range 52, including Centerville city. Centerville city 723 (b)	1,786	.....
Township 96, range 53	468	.....
Township 97, range 52	600	.....
Township 97, range 53	556	.....
Township 97, range 54	400	.....
Township 97, range 55	590	.....
Township 98, range 52	712	.....
Township 98, range 53, incl. Hurley vill.	344	.....
Hurley village	443	.....
Township 98, range 54	487	.....
Township 98, range 55	507	.....
Township 99, range 52	1,062	.....
Township 99, range 53, incl. Parker city.	728	113
Parker city	623	.....
Township 99, range 54, including Marion village (b).	467	.....
Township 99, range 55	245	.....
Township 100, range 52	462	.....
Township 100, range 53	478	.....
Township 100, range 54	370	.....
Township 100, range 55	9,130	6,813
UNION COUNTY	110	.....
Alcester township	304	.....
Big Sioux township	938	.....
Brule township	608	.....
Civil Bend township	1,863	.....
Elk Point township, including Elk Point city (b).	690	.....
Jefferson township, incl. Jefferson village.	229	90
Jefferson village		
UNION COUNTY—Continued.		
Prairie township, incl. Beresford town	1,274	.....
Beresford town	404	.....
Sioux Valley township	1,120	.....
Spink township	933	.....
Virginia township	1,290	.....
WALWORTH COUNTY	2,153	46
Brown township (school)	107	.....
Glenn township (school)	169	.....
Highland township (school)	203	.....
Hilde township (school)	95	.....
River township (school)	30	.....
Spring Lake township (school)	49	.....
Swan Creek township (school)	181	.....
Township 121, range 75	101	.....
Township 121, range 76	39	.....
Township 121, range 77	35	.....
Township 121, range 78	34	.....
Township 122, range 75	73	.....
Township 122, range 76	56	.....
Township 123, range 74	27	.....
Township 123, range 75	107	.....
Township 123, range 76	223	.....
Township 123, range 77	8	.....
Township 123, range 78	50	.....
Township 123, range 79	15	.....
Township 124, range 74	83	.....
Township 124, range 75	10	.....
Township 124, range 76	136	.....
Township 124, range 77	145	.....
Township 124, range 78	57	.....
Township 124, range 79	89	.....
Township 124, range 80	31	.....
WASHINGTON COUNTY (c)	40	.....
YANKTON COUNTY	10,444	8,390
Township 93, range 54	552	.....
Township 93, range 55, incl. Yankton city.	3,900	.....
Yankton city	3,670	3,431
Ward 1 596		
Ward 2 551		
Ward 3 1,165		
Ward 4 1,358		
Township 93, range 56	176	.....
Township 93, range 57 / Township 94, range 57 (b)	799	.....
Township 94, range 54	438	.....
Township 94, range 55	406	.....
Township 94, range 56	628	.....
Township 95, range 54	473	.....
Township 95, range 55	376	.....
Township 95, range 56	359	.....
Township 95, range 57	594	.....
Township 96, range 54	497	.....
Township 96, range 55	357	.....
Township 96, range 56	495	.....
Township 96, range 57	394	.....
ZIEBACH COUNTY (d)	510	.....

a Not returned by townships.
b Not separately returned.
c Formed from part of Shannon county in 1883; not returned by townships.
d Not returned by townships; not returned in 1880.

TENNESSEE.

[The numbers refer to civil districts.]

MINOR CIVIL DIVISIONS.	1890	1880
ANDERSON COUNTY	15,128	10,820
No. 1	858	754
No. 2	918	982
No. 3	808	739
ANDERSON COUNTY—Continued.		
No. 4	1,165	1,280
No. 5 (a), including Coal Creek village	2,561	1,625
Coal Creek village	1,865	800

a Part taken to form No. 13 in 1889.

TABLE 3.—AGGREGATE POPULATION BY MINOR CIVIL DIVISIONS—Continued.

TENNESSEE—Continued.

MINOR CIVIL DIVISIONS.	1890	1880
ANDERSON COUNTY—Continued.		
No. 6, including Clinton town	1,957	1,075
Clinton town	1,198	263
No. 7, including Oliver Springs village	1,421	570
Oliver Springs village	643	.....
No. 8	898	895
No. 9	897	986
No. 10	710	592
No. 11	544	610
No. 12	766	712
No. 13 (*a*), including Briceville village	1,625	.....
Briceville village	1,354	.....
BEDFORD COUNTY	24,739	26,025
No. 1	985	986
No. 2	1,372	1,301
No. 3, including Wartrace town	2,723	2,635
Wartrace town	686	468
No. 4, including Bellbuckle town	2,164	1,559
Bellbuckle town	715	298
No. 5	850	1,044
No. 6	926	1,149
No. 7, including Shelbyville town	2,906	3,636
Shelbyville town	1,823	1,860
No. 8	677	709
No. 9	723	782
No. 10	1,286	1,352
No. 11	1,708	1,856
No. 18	1,308	1,335
No. 19, including Richmond town (*b*)	713	837
No. 20	1,030	1,099
No. 21	752	744
No. 22	912	1,291
No. 23	1,057	1,257
No. 24	1,460	1,294
No. 25	1,187	1,159
BENTON COUNTY	11,230	9,780
No. 1	698	794
No. 2	1,086	1,127
No. 3	741	681
No. 4	588	622
No. 5, including Camden town	1,730	1,443
Camden town	330	200
No. 6	730	772
No. 7	539	760
No. 8, including Big Sandy village	1,383	1,220
Big Sandy village	273	.....
No. 9	1,178	948
No. 10	812	659
No. 11	298	261
No. 12	470	493
No. 13 (*c*)	440	.....
No. 14 (*c*)	537	.....
BLEDSOE COUNTY	6,134	5,617
No. 1	408	389
No. 2	341	634
No. 3	601	605
No. 4	427	434
No. 5	604	526
No. 6	988	922
No. 7	468	491
No. 8	506	733
No. 9	656	576
No. 10	434	307
No. 11 (*c*)	341	.....
No. 12 (*c*)	360	.....
BLOUNT COUNTY	17,589	15,985
No. 1	1,164	1,036
No. 2	403 }	*d*1,031
No. 4	691 }	
No. 3	308 }	*d*1,200
No. 8	1,047 }	
No. 5	1,008	897

MINOR CIVIL DIVISIONS.	1890	1880
BLOUNT COUNTY—Continued.		
No. 6	879	743
No. 7	818	859
No. 9, including Maryville village	2,841	2,377
Maryville village	1,686	1,098
No. 10, including Louisville village	1,315	1,218
Louisville village	314	215
No. 11	1,143	1,065
No. 12	824	711
No. 13	1,382	1,410
No. 14	1,271	1,247
No. 15	876	771
No. 16	584	449
No. 17	583	570
No. 18	452	401
BRADLEY COUNTY	13,607	12,124
No. 1	643	627
No. 2	795	833
No. 3	761	966
No. 4	729	771
No. 5	722	693
No. 6, including Cleveland town	4,167	2,412
Cleveland town	2,863	1,874
No. 7	614	716
No. 8, including Charleston town	1,147	941
Charleston town	394	359
No. 9	931	911
No. 10	1,094	1,097
No. 11	497	565
No. 12	728	900
No. 13	779	692
CAMPBELL COUNTY	13,486	10,005
No. 1	1,281	1,278
No. 2	1,309	1,062
No. 3	810	644
No. 4, including Jacksboro village	1,462	1,398
Jacksboro village	374	274
No. 5 (*e*)	734	651
No. 6 (*e*)	629	521
No. 7	591	522
No. 8	766	687
No. 9	949	1,010
No. 10, including Jellico, Newcomb, and Standard villages.	2,627	901
Jellico village	758	.....
Newcomb village	264	.....
Standard village	359	.....
No. 11	703	585
No. 12	331	116
No. 13, including Pioneer town	494	158
Pioneer town	225	.....
No. 14	350	397
No. 15 (*c*)	450	.....
CANNON COUNTY	12,197	11,859
No. 1	834	841
No. 2	552	668
No. 3	597	597
No. 4	878	814
No. 5	800	772
No. 6, including Woodbury village	1,609	1,627
Woodbury village	576	393
No. 7	767	924
No. 8	665	533
No. 9	682	734
No. 10	1,138	1,056
No. 11	1,138	1,282
No. 12	710	789
No. 13	866	838
No. 14	485	384
No. 15 (*c*)	476	.....
CARROLL COUNTY	23,630	22,103
No. 1	1,355	1,313
No. 2	1,769	1,523

a Organized from part of No. 5 in 1889.
b Not separately returned.
c Organized since 1880.

d Not separately returned in 1880.
e The population of Nos. 5 and 6 for 1880 does not include the population (75) of Fincastle village.

TABLE 3.—AGGREGATE POPULATION BY MINOR CIVIL DIVISIONS—Continued.

TENNESSEE—Continued.

MINOR CIVIL DIVISIONS.	1890	1880
CARROLL COUNTY—Continued.		
No. 3	568	494
No. 4, including part of McKenzie town	1,559	1,044
McKenzie town (part of)	1,054	.....
Total for McKenzie town, in Nos. 4 and 22.	1,166	.....
No. 5	1,232	1,073
No. 6	791	892
No. 7	631	544
No. 8	463	645
No. 9	723	677
No. 10	573	662
No. 11, including Huntingdon town	2,821	2,360
Huntingdon town	707	646
No. 12	504	639
No. 13, including Clarksburg village	1,084	1,095
Clarksburg village	226	101
No. 14	930	939
No. 15	741	762
No. 16	1,135	1,267
No. 17	764	836
No. 18	602	605
No. 19	592	568
No. 20	1,086	1,060
No. 21	961	848
No. 22, including part of McKenzie town	1,234	844
McKenzie town (part of)	112	.....
No. 23	760	665
No. 24	588	592
No. 25	164	156
CARTER COUNTY	13,389	10,019
No. 1 (*a*)	717	1,049
No. 2	1,825	989
No. 3 (*b*)	1,212	1,010
No. 4 (*c*)	906	.....
No. 5	1,216	923
No. 6	916	691
No. 7, including Elizabethton town	1,550	1,153
Elizabethton town	734	362
No. 8	630	605
No. 9	1,123	983
No. 10	916	1,061
No. 11 (*d*)	607	.....
No. 12	1,011	822
No. 13	760	733
CHEATHAM COUNTY	8,845	7,956
No. 1, including Ashland town	1,143	993
Ashland town	358	170
No. 2	1,004	764
No. 3	660	654
No. 4	957	653
No. 5	638	534
No. 6	315	365
No. 7	482	549
No. 8	262	225
No. 9	604	607
No. 10	447	460
No. 11	680	641
No. 12	347	270
No. 13	363	507
No. 14	609	561
No. 15	334	173
CHESTER COUNTY (*e*)	9,069	.....
No. 1 (*f*)	1,076	.....
No. 2 (*g*)	644	.....
No. 3 (*h*)	576	.....
CHESTER COUNTY—Continued.		
No. 4 (*i*)	894	.....
No. 5 (*j*)	823	.....
No. 6 (*k*), including Henderson town	1,985	.....
Henderson town	1,069	493
No. 7 (*l*)	321	.....
No. 8 (*m*)	883	.....
No. 9 (*n*)	492	.....
No. 10 (*o*)	420	.....
No. 11 (*p*)	449	.....
No. 12 (*q*)	506	.....
CLAIBORNE COUNTY	15,103	13,373
No. 1	627	755
No. 2	692	611
No. 3	1,140	915
No. 4	1,225	1,011
No. 5	838	907
No. 6	1,324	1,188
No. 7	1,071	878
No. 8	1,623	1,479
No. 9, including Tazewell town (*r*)	1,592	2,348
No. 10	704	591
No. 11	1,030	981
No. 12	1,216	1,033
No. 13	859	676
No. 14 (*s*)	1,162	.....
CLAY COUNTY	7,260	6,987
No. 1	349	351
No. 2	474	474
No. 3	607	853
No. 4	800	883
No. 5	761	759
No. 6, including Celina village	1,144	967
Celina village	223	.....
No. 7	863	658
No. 8	427	399
No. 9	331	491
No. 10	798	1,152
No. 11 (*s*)	375	.....
No. 12 (*s*)	331	.....
COCKE COUNTY	16,523	14,808
No. 1	1,721	1,481
No. 2	750	905
No. 3	1,257	1,364
No. 4 (*t*)	1,080	1,851
No. 5 (*u*)	728	1,144
No. 6, including Newport village	1,955	1,411
Newport village	658	347
No. 7	1,022	1,491
No. 8	731	777
No. 9	956	755
No. 10	900	878
No. 11	508	694
No. 12	1,450	1,189
No. 13	1,015	868
No. 14 (*s*)	394	.....
No. 15 (*s*)	487	.....
No. 16 (*v*)	652	.....
No. 17 (*w*)	917	.....
COFFEE COUNTY	13,827	12,894
No. 1	746	770
No. 2	613	695
No. 3	1,179	1,683

a Part taken to form No. 4 since 1880.
b Part taken to form No. 11 since 1880.
c Organized from part of No. 1 since 1880.
d Organized from part of No. 3 since 1880.
e Organized from parts of Hardeman, Henderson, McNairy, and Madison counties in 1882; parts of Henderson and McNairy counties annexed in 1886 and 1887, respectively.
f Organized from part of No. 12, Henderson county, and part of No. 12, McNairy county, in 1882.
g Organized from part of No. 5, Henderson county, in 1882.
h Organized from parts of Nos. 8 and 16, McNairy county, in 1882.
i Organized from part of No. 4, Henderson county, in 1882.
j Organized from part of No. 3, Henderson county, and part of No. 17, Madison county, in 1882.
k Organized from part of No. 1, Madison county, in 1882.
l Organized from part of No. 16, McNairy county, in 1882.
m Organized from part of No. 4, McNairy county, in 1882.
n Organized from part of No. 16, Hardeman county, and part of No. 1, Madison county, in 1882.
o Organized from part of No. 18, Hardeman county, and part of No. 3, McNairy county, in 1882.
p Organized from parts of Nos. 5 and 12, Henderson county, in 1886.
q Organized from part of No. 3, McNairy county, in 1887.
r Not separately returned.
s Organized since 1880.
t Part taken to form No. 17 since 1880.
u Part taken to form No. 16 since 1880.
v Organized from part of No. 5 since 1880.
w Organized from part of No. 4 since 1880

TABLE 3.—AGGREGATE POPULATION BY MINOR CIVIL DIVISIONS—Continued.

TENNESSEE—Continued.

MINOR CIVIL DIVISIONS.	1890	1880
COFFEE COUNTY—Continued.		
No. 4	654	847
No. 5	515	727
No. 6, including Manchester village	1,567	1,735
Manchester village	621	438
No. 7	663	675
No. 8	341	398
No. 9	608	641
No. 10	863	971
No. 11	702	782
No. 12	895	790
No. 13, including Tullahoma village	2,767	1,367
Tullahoma village	2,439	1,083
No. 14	601	472
No. 15	588	341
No. 16 (*a*)	525	.....
CROCKETT COUNTY	15,146	14,109
No. 1	1,294	1,161
No. 2	716	524
No. 3, including Gadsden village	1,350	1,186
Gadsden village	267	231
No. 4	716	639
No. 5, including Bells Depot town	1,706	1,404
Bells Depot town	690	540
No. 6, including Alamo village	1,235	1,137
Alamo village	340	276
No. 7	738	748
No. 8	886	865
No. 9	743	741
No. 10	1,662	1,511
No. 11	925	1,149
No. 12, including Friendship village	957	1,221
Friendship village	255	243
No. 13	1,031	1,079
No. 14	725	744
No. 15 (*a*)	462	.....
CUMBERLAND COUNTY	5,376	4,538
No. 1	352	349
No. 2	363	314
No. 3	881	722
No. 4	653	528
No. 5, including Crossville village	896	723
Crossville village	266	99
No. 6	442	396
No. 7	292	100
No. 8	388	556
No. 9	178	162
No. 10	459	688
No. 11 (*a*)	201	.....
No. 12 (*a*)	271	.....
DAVIDSON COUNTY (*b*)	108,174	79,026
No. 1 (*c*), coextensive with Nashville city	76,168	.....
Nashville city (*c*)	76,168	43,350
Ward 1	3,804	
Ward 2	4,009	
Ward 3	3,363	
Ward 4	5,131	
Ward 5	2,365	
Ward 6	4,598	
Ward 7	3,617	
Ward 8	3,463	
Ward 9	5,635	
Ward 10	1,951	
Ward 11	3,038	
Ward 12	2,943	
Ward 13	5,520	
Ward 14	4,652	
Ward 15	5,678	
Ward 16	3,239	
Ward 17	3,389	
Ward 18	2,540	
Ward 19	4,252	
Ward 20	2,976	
No. 2	1,845	1,953

MINOR CIVIL DIVISIONS.	1890	1880
DAVIDSON COUNTY—Continued.		
No. 3	861	962
No. 4	1,483	1,905
No. 5	1,759	2,045
No. 6	1,009	1,086
No. 7	1,090	1,106
No. 8	1,431	1,436
No. 9	2,089	2,016
No. 10 (*c*)	1,649	2,784
No. 11	1,521	1,472
No. 12	1,013	1,107
No. 13 (*c*), incl. West Nashville village	2,780	4,511
West Nashville village	1,047	.....
No. 14	1,517	1,597
No. 15	907	856
No. 16	592	534
No. 17 (*c*)	794	.....
No. 18	1,454	2,418
No. 19	936	1,117
No. 20, including Goodlettsville village	1,951	1,459
Goodlettsville village	529	280
No. 21	851	834
No. 22	915	952
No. 23	1,133	1,129
No. 24	1,446	1,081
No. 25	980	1,316
DECATUR COUNTY	8,995	8,498
No. 1	751	854
No. 2	796	699
No. 3	771	691
No. 4, including Decaturville town (*d*)	1,463	1,594
No. 5	671	585
No. 6 } (*d*)	1,456	{ 496
No. 7 } (*d*)		{ 550
No. 8	331	299
No. 9	571	601
No. 10	585	667
No. 11	820	756
No. 12	780	706
DEKALB COUNTY (*b*)	15,650	14,813
No. 1	1,156	1,039
No. 2	565	1,056
No. 3	869	932
No. 4	698	1,106
No. 5	600	932
No. 6	706	772
No. 7	806	874
No. 8	548	548
No. 9, including Smithville village	2,113	2,301
Smithville village	572	.....
No. 10	650	716
No. 11	405	479
No. 12	505	602
No. 13	413	384
No. 14	521	441
No. 15	846	588
No. 16	771	1,553
No. 17	514	490
No. 18 (*a*)	554	.....
No. 19 (*a*)	311	.....
No. 20 (*a*), including Dowelltown village	980	.....
Dowelltown village	233	210
No. 21 (*a*)	623	.....
No. 22 (*a*)	496	.....
DICKSON COUNTY	13,645	12,460
No. 1	833	967
No. 2	947	847
No. 3	633	559
No. 4	1,135	897
No. 5, including Dickson town	2,171	1,522
Dickson town	938	.....
No. 6, including Charlotte town	1,856	1,903
Charlotte town	427	.....
No. 7	705	693

a Organized since 1880.

b Information as to changes in minor civil divisions incomplete.

c Nashville city, comprising in 1880 Nos. 1 and 17 and parts of 10 and 13 (population 43,350), not returned by civil districts in 1880.

d Not separately returned.

TABLE 3.—AGGREGATE POPULATION BY MINOR CIVIL DIVISIONS—Continued.

TENNESSEE—Continued.

MINOR CIVIL DIVISIONS.	1890	1880
DICKSON COUNTY—Continued.		
No. 8	1,545	1,808
No. 9	758	839
No. 10	510	505
No. 11	988	1,044
No. 12	899	876
No. 13 (*a*)	399	.....
No. 14 (*a*)	266	.....
DYER COUNTY	19,878	15,118
No. 1	703	734
No. 2	1,150	966
No. 3	457	314
No. 4, including Dyersburg city	4,191	2,543
Dyersburg city	2,009	1,010
No. 5	1,819	1,290
No. 6, including Newbern town	3,075	2,285
Newbern town	1,236	506
No. 7	752	1,143
No. 8	1,163	1,073
No. 9	1,436	1,397
No. 10 (*b*)	1,010	1,138
No. 11	745	384
No. 12	856	771
No. 13	394	221
No. 15, including Trumble town	1,020	466
Trumble town	428	.....
No. 16	518	243
No. 17 (*a*)	589	.....
FAYETTE COUNTY	28,878	31,871
No. 1, including Somerville town	1,873	2,548
Somerville town	892	834
No. 2	1,209	1,290
No. 3	1,468	1,762
No. 4	2,750	2,677
No. 5	1,959	1,942
No. 6, including Galloway village	2,180	2,206
Galloway village	81	91
No. 7	2,039	1,957
No. 8	2,443	2,536
No. 9	1,925	2,253
No. 10	2,401	2,554
No. 11	1,452	1,861
No. 12, including Moscow town	2,004	2,460
Moscow town	201	193
No. 13, including Lagrange town	2,306	2,361
Lagrange town	500	277
No. 14	1,603	1,810
No. 15	1,266	1,654
FENTRESS COUNTY (*c*)	5,226	5,941
No. 1	738	750
No. 2	361	613
No. 3, including Jamestown village	646	391
Jamestown village	84	86
No. 4	350	579
No. 5	127	131
No. 6	310	672
No. 7	550	761
No. 8	511	662
No. 9	316	217
No. 10	303	222
No. 11	264	672
No. 12	369	271
No. 13 (*a*)	381	.....
FRANKLIN COUNTY	18,929	17,178
No. 1, including Decherd and Winchester towns.	3,514	2,857
Decherd town	725	1,008
Winchester town	1,313	1,039
No. 2	1,045	925
No. 3	1,108	1,562
No. 4	1,677	1,205
No. 5	899	823
FRANKLIN COUNTY—Continued.		
No. 6	422	488
No. 7	423	429
No. 8	901	1,079
No. 9	1,365	1,331
No. 10, including Cowan town	1,901	1,335
Cowan town	624	222
No. 11	653	612
No. 12	937	970
No. 13	412	319
No. 14	605	482
No. 15	526	591
No. 16	386	374
No. 17	821	708
No. 18	1,334	1,088
GIBSON COUNTY	35,859	32,685
No. 1, including Medina village	1,404	1,143
Medina village	273	.....
No. 2	1,223	1,377
No. 3, including Humboldt town	3,367	3,017
Humboldt town	1,837	1,572
No. 4	684	933
No. 5	1,193	1,165
No. 6	1,415	1,619
No. 7, including Trenton city	3,696	3,001
Trenton city	1,693	1,383
No. 8	2,162	1,928
No. 9, including Rutherford town	1,468	1,074
Rutherford town	536	323
No. 10	1,286	1,230
No. 11	1,266	1,249
No. 12	1,322	1,192
No. 13, including Milan city	3,672	3,375
Milan city	1,546	1,600
Ward 1	464	
Ward 2	361	
Ward 3	721	
No. 14, including Bradford village	1,098	1,229
Bradford village	222	.....
No. 15	919	975
No. 16	1,066	1,102
No. 17	854	830
No. 18	1,146	1,078
No. 19	1,138	1,265
No. 20 (*a*)	488	.....
No. 21, including Dyer Station village	2,082	1,692
Dyer Station village	606	401
No. 22	731	635
No. 23	858	601
No. 24	988	975
No. 25 (*a*)	333	.....
GILES COUNTY	34,957	36,014
No. 1	1,445	1,629
No. 2 (*d*), including Lester Station and Prospect villages (*e*).	2,057	2,413
No. 3 (*d*), including Bethel village	1,999	1,916
Bethel village	161	153
No. 4, including Minor Hill village (*e*)	1,337	1,235
No. 5	1,592	1,768
No. 6 (*d*)	1,635	1,884
No. 7, including Pulaski town	3,869	3,616
Pulaski town	2,274	2,089
No. 8 (*d*)	1,756	2,356
No. 9, including Elkton village	1,816	2,044
Elkton village	165	87
No. 10	1,016	1,059
No. 11	1,386	1,555
No. 12	1,970	2,208
No. 13	1,140	1,396
No. 14	1,515	1,407
No. 15, including Lynnville and Old Lynnville (*e*) towns.	2,734	2,600
Lynnville town	243	228
No. 16	1,385	1,711
No. 17	919	1,055
No. 18	1,315	1,433
No. 19, incl. Campbellsville village (*e*)	974	1,110
No. 20, including Bunker Hill village (*e*)	1,627	1,619
No. 21 (*f*)	1,472	.....

a Organized since 1880.
b No. 14 (population 150 in 1880) annexed since 1880.
c Part taken to form Pickett county in 1881.
d Part taken to form No. 21 in 1888.
e Not separately returned.
f Organized from parts of Nos. 2, 3, 6, and 8 in 1888.

TABLE 3.—AGGREGATE POPULATION BY MINOR CIVIL DIVISIONS—Continued.

TENNESSEE—Continued.

MINOR CIVIL DIVISIONS.	1890	1880
GRAINGER COUNTY	13,196	12,384
No. 1, including Rutledge town	1,281	1,250
Rutledge town	143	126
No. 2	1,182	1,197
No. 3	883	683
No. 4	972	883
No. 5	1,048	1,067
No. 6	777	761
No. 7	782	813
No. 8	909	906
No. 9	683	650
No. 10	1,256	947
No. 11	942	881
No. 12	1,524	1,228
No. 13	595	735
No. 14	362	383
GREENE COUNTY	26,614	24,005
No. 1	1,088	852
No. 2	768	649
No. 3	913	991
No. 4	1,406	1,359
No. 5	524	565
No. 6	1,170	1,100
No. 7	1,065	962
No. 8	687	775
No. 9	781	714
No. 10, including part of Greeneville town	2,271	1,658
Greeneville town (part of)	1,744	1,066
Total for Greeneville town (*a*), in Nos. 10 and 12	1,779	1,066
No. 11	1,734	1,604
No. 12, including part of Greeneville town	1,013	1,062
Greeneville town (part of)	35	.....
No. 13	922	948
No. 14	821	763
No. 15, including Rheatown village (*b*)	1,489	1,279
No. 16	1,006	988
No. 17	1,764	1,709
No. 18	1,345	1,161
No. 19	1,044	900
No. 20	735	631
No. 21	835	614
No. 22	1,053	869
No. 23	769	872
No. 24	647	487
No. 25	764	493
GRUNDY COUNTY	6,345	4,592
No. 1	342	278
No. 2	160	252
No. 3	263	277
No. 4	424	498
No. 5	214	164
No. 6	116	167
No. 7	292	396
No. 8	359	327
No. 9	404	444
No. 10, including Altamont village	316	373
Altamont village	67	110
No. 11, including Tracy village	3,088	1,416
Tracy village	1,936	.....
No. 12 (*c*)	367	.....
HAMBLEN COUNTY (*d*)	11,418	10,187
No. 1, including part of Morristown town	1,968	.....
Morristown town (part of)	1,231	.....
Total for Morristown town, in Nos. 1 and 6	1,999	1,350
No. 2	1,082	.....
No. 3	623	.....
No. 4	1,021	.....
HAMBLEN COUNTY—Continued.		
No. 5	745	.....
No. 6, incl. part of Morristown town	1,256	.....
Morristown town (part of)	768	.....
No. 7	951	.....
No. 8	721	.....
No. 9	547	.....
No. 10	751	.....
No. 11	1,092	.....
No. 12	661	.....
HAMILTON COUNTY	53,482	23,642
No. 1 (*e*), including Daisy village	1,517	904
Daisy village	370	.....
No. 2	1,043	732
No. 3, including Hill village	2,602	1,028
Hill village	1,763	.....
No. 4, incl. Lookout Mountain village (*b*)	703	584
No. 5 (*e*), including Ridgedale village	3,511	867
Ridgedale village	1,254	.....
No. 6	2,533	803
No. 7	451	475
No. 8	365	133
No. 9 (*f*)	1,038	.....
No. 10 (*g*)	1,396	.....
No. 11 (*h*), including Sale Creek village	1,489	1,376
Sale Creek village	486	.....
No. 12 (*h*), including Soddy village	1,814	1,272
Soddy village	1,173	454
No. 13 (*i*)	770	.....
No. 14, coextensive with Chattanooga city	29,100	12,892
Chattanooga city:		
Ward 1	4,673	
Ward 2	3,452	
Ward 3	2,609	
Ward 4	3,606	
Ward 5	3,504	
Ward 6	2,359	
Ward 7	5,514	
Ward 8	3,383	
No. 15 (*j*)	670	1,175
No. 16	358	351
No. 17 (*k*), including St. Elmo village	2,898	1,050
St. Elmo village	2,577	.....
No. 18 (*l*)	661	.....
No. 19 (*m*)	563	.....
HANCOCK COUNTY	10,342	9,098
No. 1	695	585
No. 2	749	434
No. 3	746	752
No. 4	755	546
No. 5	538	450
No. 6, including Sneedville village	1,182	1,037
Sneedville village	156	157
No. 7	826	835
No. 8	634	628
No. 9	516	490
No. 10	866	814
No. 11	565	483
No. 12	739	518
No. 13	469	500
No. 14	869	839
No. 15	193	187
HARDEMAN COUNTY (*n*)	21,029	22,921
No. 1, including Grand Junction town (*b*) and part of Saulsbury town (*b*)	1,951	2,530
No. 2, including Hickory Valley town	1,308	1,477
Hickory Valley town	157	78
No. 3	1,218	1,606
No. 4, including Whiteville town	2,375	2,006
Whiteville town	209	116
No. 5	1,005	934

a In 1880 in No. 10 only.
b Not separately returned.
c Organized since 1880.
d Comparison with population for 1880 can not be made; information as to changes in minor civil divisions incomplete.
e Part taken to form No. 10 in 1888.
f Organized from part of No. 17 in 1883.
g Organized from parts of Nos. 1 and 5 in 1888.
h Part taken to form No. 13 in 1888.
i Organized from parts of Nos. 11 and 12 in 1888.
j Part taken to form No. 18 in 1890.
k Parts taken to form No. 9 in 1883 and No. 19 in 1890.
l Organized from part of No. 15 in 1890.
m Organized from part of No. 17 in 1890.
n Part taken to form Chester county in 1882.

TABLE 3.—AGGREGATE POPULATION BY MINOR CIVIL DIVISIONS—Continued.

TENNESSEE—Continued.

MINOR CIVIL DIVISIONS.	1890	1880
HARDEMAN COUNTY—Continued.		
No. 6, including Bolivar town	2,377	2,070
Bolivar town	1,100	1,043
No. 7	378	627
No. 8	454	464
No. 9	589	585
No. 10, including part of Saulsbury town	954	1,153
Saulsbury town (part of)	77	95
No. 11, including Middleton town	962	1,588
Middleton town	191	189
No. 12	877	801
No. 13	1,090	1,130
No. 14	720	794
No. 15, including Toone town	1,472	1,886
Toone town	254	196
No. 16 (*a*)	578	1,000
No. 17	979	897
No. 18 (*b*)	595	742
No. 19, including Pocahontas town	770	631
Pocahontas town	274	192
No. 20 (*c*)	377	.....
HARDIN COUNTY	17,698	14,793
No. 1	864	647
No. 2	1,262	707
No. 3	1,177	1,038
No. 4, including Savannah town	2,596	2,370
Savannah town	1,087	1,006
No. 5	513	400
No. 6	1,051	1,383
No. 7	675	580
No. 8	962	989
No. 9	690	504
No. 10	943	786
No. 11	484	429
No. 12	1,859	1,443
No. 13, including Saltillo town	1,854	1,630
Saltillo town	354	263
No. 14	803	558
No. 15	636	629
No. 16	732	700
No. 17 (*d*)	597	.....
HAWKINS COUNTY	22,246	20,610
No. 1, including St. Clair village	1,330	1,143
St. Clair village	356	192
No. 2	466	912
No. 3	971	1,052
No. 4	642	1,009
No. 5	1,109	879
No. 6	1,429	1,277
No. 7	1,609	1,501
No. 8	1,686	1,885
No. 9	1,273	1,251
No. 10 (*e*), incl. part of Rogersville village	1,750	2,401
Rogersville village (part of)	598	.....
Total for Rogersville village, in Nos. 10 and 20.	1,153	740
No. 11	1,290	1,270
No. 12	1,701	1,573
No. 13	217	500
No. 14	901	834
No. 15	1,231	1,467
No. 16	875	788
No. 17	920	868
No. 18 (*e*)	763	.....
No. 19 (*e*)	771	.....
No. 20 (*f*), incl. part of Rogersville village	1,312	.....
Rogersville village (part of)	555	.....
HAYWOOD COUNTY	23,558	26,053
No. 1	1,218	1,286
No. 2	2,006	2,390
No. 3, including Stanton town	2,215	2,456
Stanton town	250	254
HAYWOOD COUNTY—Continued.		
No. 4	1,587	1,661
No. 5	1,877	2,215
No. 6	1,550	1,914
No. 7, including Brownsville city	4,410	5,013
Brownsville city	2,516	.....
No. 8	2,380	2,717
No. 9	2,324	2,479
No. 10	1,767	1,545
No. 11	1,938	2,026
No. 12	286	351
HENDERSON COUNTY (*g*)	16,336	17,430
No. 1	558	546
No. 2	1,237	882
No. 3 (*h*)	372	1,052
No. 4 (*i*)	759	750
No. 5 (*j*)	750	1,053
No. 6	747	992
No. 7	912	846
No. 8	830	770
No. 9	724	618
No. 10, including Lexington town	1,500	1,161
Lexington town	715	329
No. 11	719	1,000
No. 12 (*k*)	722	1,048
No. 13	1,613	1,356
No. 14	1,004	1,516
No. 15	662	841
No. 16	706	452
No. 17	596	730
No. 18	675	583
No. 19	610	641
No. 20	640	593
HENRY COUNTY	21,070	22,142
No. 1, including Paris city	3,101	2,881
Paris city	1,917	1,767
No. 2	434	545
No. 3	1,221	1,332
No. 4	687	867
No. 5	1,207	1,350
No. 6	545	512
No. 7	949	918
No. 8	384	476
No. 9	1,422	1,510
No. 10	935	1,067
No. 11	1,383	1,547
No. 12	585	656
No. 13	742	772
No. 14	957	1,116
No. 15	632	115
No. 16	1,053	1,110
No. 17	537	396
No. 18	689	655
No. 19	601	811
No. 20	498	635
No. 21	670	780
No. 22	359	299
No. 23	294	648
No. 24	679	715
No. 25	506	429
HICKMAN COUNTY	14,499	12,095
No. 1, including Centerville village	1,972	1,616
Centerville village	498	287
No. 2	850	882
No. 3	594	716
No. 4	1,383	1,141
No. 5	1,560	874
No. 6, including Pinewood village	1,078	1,132
Pinewood village	304	288
No. 7, including Goodrich village	1,581	885
Goodrich village	358	.....
No. 8	327	588

a Part taken to form No. 9, Chester county, in 1882.
b Part taken to form No. 10, Chester county, in 1882.
c Organized since 1880.
d Organized in 1886.
e Part taken to form No. 20 since 1880.
f Organized from part of No. 10 since 1880.
g Part taken to form Chester county in 1882 and part given to the same county in 1886.
h Part taken to form No. 5, Chester county, in 1882.
i Part taken to form No. 4, Chester county, in 1882.
j Parts taken to form Nos. 2 and 11, Chester county, in 1882 and 1886, respectively.
k Parts taken to form Nos. 1 and 11, Chester county, in 1882 and 1886, respectively.

TABLE 3.—AGGREGATE POPULATION BY MINOR CIVIL DIVISIONS—Continued.

TENNESSEE—Continued.

MINOR CIVIL DIVISIONS.	1890	1880
HICKMAN COUNTY—Continued.		
No. 9	851	926
No. 10	853	743
No. 11	1,429	531
No. 12	381	385
No. 13	921	888
No. 14	459	414
No. 15	260	374
HOUSTON COUNTY	5,390	4,295
No. 1	875	666
No. 2	426	296
No. 3 (*a*)	449	885
No. 4, including Erin town (*a*)	1,635	665
Erin town	789	485
No. 5	490	399
No. 6	537	483
No. 7	443	500
No. 8	535	401
HUMPHREYS COUNTY	11,720	11,379
No. 1	635	639
No. 2	928	973
No. 3	1,424	1,340
No. 4	705	753
No. 5, including part of McEwen village	763	764
McEwen village (part of)	74	.....
Total for McEwen village, in Nos. 5 and 10.	213	.....
No. 6, including Waverly town (*b*)	1,418	1,136
No. 7	495	494
No. 8	760	832
No. 9	526	596
No. 10, including part of McEwen village	1,026	883
McEwen village (part of)	139	.....
No. 11	470	339
No. 12	765	906
No. 13	803	892
No. 14	472	369
No. 15	530	463
JACKSON COUNTY	13,325	12,008
No. 1, including Gainsboro village	2,157	1,902
Gainsboro village	462	352
No. 2	878	920
No. 3	769	666
No. 4	817	619
No. 5, including Granville village	1,513	1,280
Granville village	227	179
No. 6	384	274
No. 7	558	516
No. 8	730	631
No. 9	1,092	1,029
No. 10	677	679
No. 11, including Flynns Lick village	1,322	1,227
Flynns Lick village	44	.....
No. 12	795	757
No. 13	822	773
No. 14	811	735
JAMES COUNTY	4,903	5,187
No. 1	515	658
No. 2	356	373
No. 3	779	778
No. 4	550	619
No. 5, including Ooltewah village	1,358	1,403
Ooltewah village	233	263
No. 6	363	396
No. 7	703	510
No. 8	279	450
JEFFERSON COUNTY	16,478	15,846
No. 1	779	759
No. 2, including Dandridge village	1,142	1,257
Dandridge village	451	431

MINOR CIVIL DIVISIONS.	1890	1880
JEFFERSON COUNTY—Continued.		
No. 3	928	1,262
No. 4	1,061	1,115
No. 5	873	961
No. 6	459	544
No. 7	1,039	1,138
No. 8	851	1,043
No. 9, including Mount Horeb village	2,010	1,804
Mount Horeb village	341	.....
No. 10	1,073	1,032
No. 11	380	517
No. 12	2,015	1,695
No. 13	602	564
No. 14	493	508
No. 15	630	773
No. 16	875	874
No. 17 (*c*)	861	.....
No. 18 (*c*)	407	.....
JOHNSON COUNTY	8,858	7,766
No. 1	1,092	922
No. 2, including Mountain village	1,535	1,475
Mountain village (*d*)	249	278
No. 3	1,063	849
No. 4	949	922
No. 5	785	704
No. 6	683	623
No. 7	890	857
No. 8	392	329
No. 9	898	677
No. 10	571	408
KNOX COUNTY	59,557	39,124
No. 1 (*e*), coextensive with Knoxville city	22,535	9,693
Knoxville city:		
Ward 1	2,001	
Ward 2	1,314	
Ward 3	1,688	
Ward 4	737	
Ward 5	2,367	
Ward 6	2,151	
Ward 7	5,322	
Ward 8	2,302	
Ward 9	4,653	
No. 2, including North Knoxville town	7,835	3,251
North Knoxville town	2,297	.....
No. 3	1,318	1,454
No. 4	770	794
No. 5	868	886
No. 6	1,012	953
No. 7	1,097	1,077
No. 8	1,408	1,129
No. 9	992	983
No. 10, including Concord village	2,361	2,116
Concord village	271	246
No. 11	2,055	1,793
No. 12 (*f*)	4,093	4,550
No. 13	993	748
No. 14, including South Knoxville town	1,724	965
South Knoxville town	627	.....
No. 15	1,187	1,125
No. 16	957	1,051
No. 17	938	952
No. 18	860	1,087
No. 19	1,247	1,275
No. 20	536	574
No. 21	965	897
No. 22	988	1,023
No. 23	704	748
No. 24 (*g*), coextensive with West Knoxville town.	2,114	.....
LAKE COUNTY	5,304	3,968
No. 1 } (*b*)	1,505	776
No. 7 (*c*) } (*b*)		...
No. 2, including Tiptonville village	1,194	1,386
Tiptonville village	363	946
No. 3	691	537
No. 4	737	607
No. 5	766	341
No. 6	411	321

a Erin town given as in No. 3 in 1880.
b Not separately returned.
c Organized since 1880.
d Formerly Taylorsville.
e Part of No. 12 annexed since 1880.
f Part given to No. 1 and part taken to form No. 24 since 1880.
g Organized from part of No. 12 since 1880.

TABLE 3.—AGGREGATE POPULATION BY MINOR CIVIL DIVISIONS—Continued.

TENNESSEE.—Continued.

MINOR CIVIL DIVISIONS.	1890	1880
LAUDERDALE COUNTY	18,756	14,918
No. 1	1,609	1,910
No. 2, including Ripley village	3,380	2,636
Ripley village	682	353
No. 3, including Henning village	1,974	1,653
Henning village	420	148
No. 4, including Fulton village	1,026	892
Fulton village	134	224
No. 5	1,115	807
No. 6	1,409	975
No. 7	1,890	1,282
No. 8	1,606	1,435
No. 9	311	297
No. 10	1,612	1,201
No. 11	1,335	888
No. 12, incl. Gates and Hansford towns	1,394	942
Gates town	204	.....
Hansford town	441	.....
No. 13 (a)	95	.....
LAWRENCE COUNTY	12,286	10,383
No. 1	1,219	889
No. 2	1,062	780
No. 3	1,022	940
No. 4	454	483
No. 5	889	513
No. 6	686	713
No. 7	527	535
No. 8, including Lawrenceburg village	1,213	1,093
Lawrenceburg village	618	503
No. 9	538	591
No. 10	1,020	919
No. 11	902	660
No. 12	218	649
No. 13	231	301
No. 14	528	398
No. 15	1,777	919
LEWIS COUNTY	2,555	2,181
No. 1	157	169
No. 2	100	172
No. 3	306	167
No. 4	306	169
No. 5	342	373
No. 6	536	405
No. 7	301	327
No. 8	507	399
LINCOLN COUNTY	27,382	26,960
No. 1	974	956
No. 2	646	632
No. 3	824	637
No. 4	1,157	1,518
No. 5, including Mulberry village	1,864	1,428
Mulberry village	206	148
No. 6	1,236	1,362
No. 7	1,125	1,183
No. 8, including Fayetteville town	3,814	3,332
Fayetteville town	2,410	2,104
No. 9	883	850
No. 10, including Petersburg village	1,427	1,676
Petersburg village	290	150
No. 11	626	546
No. 12	1,040	986
No. 13	1,053	1,062
No. 14	896	932
No. 15	974	841
No. 16	1,035	1,021
No. 17	1,293	1,230
No. 18	1,117	978
No. 19	1,172	1,062
No. 20	773	718
No. 21	861	1,099
No. 22	425	500
No. 23	760	974
No. 24	654	562
No. 25	753	875
LOUDON COUNTY	9,273	9,148
No. 1, including Loudon town	1,892	1,723
Loudon town	942	832
No. 2	375	420
No. 3	419	447
No. 4	821	811
No. 5	940	1,000
No. 6	958	762
No. 7	768	746
No. 8	738	783
No. 9	1,260	1,183
No. 10	722	750
No. 11	380	523
MCMINN COUNTY	17,890	15,064
No. 1	882	750
No. 2	966	897
No. 3	746	699
No. 4	722	600
No. 5	549	534
No. 6	979	995
No. 7, including Athens village	3,064	1,850
Athens village	2,224	1,100
No. 8	1,138	900
No. 9	1,077	789
No. 10, including Riceville village	1,171	1,118
Riceville village	379	285
No. 11	852	875
No. 12	994	890
No. 13	854	746
No. 14	1,087	866
No. 15	1,075	1,043
No. 16, including Calhoun village	1,201	1,021
Calhoun village	222	203
No. 17	533	491
MCNAIRY COUNTY (b)	15,510	17,271
No. 1	629	745
No. 2	1,519	1,375
No. 3 (c)	174	772
No. 4 (d)	770	942
No. 5 } (e)	1,934	2,377
No. 9 } (e)		1,346
No. 6	1,141	1,102
No. 7, including Purdy town	1,048	1,433
Purdy town	252	.....
No. 8 (f)	595	948
No. 10	1,053	1,136
No. 11	560	656
No. 12 (g)	688	893
No. 13	594	636
No. 14	976	432
No. 15, including Adamsville town	1,367	999
Adamsville town	459	.....
No. 16 (h)	356	613
No. 17	764	866
No. 18 (a)	384	.....
No. 19 (a), including Bethel Springs town	958	.....
Bethel Springs town	369	.....
MACON COUNTY	10,878	9,321
No. 1, including Lafayette village	1,579	1,571
Lafayette village	256	.....
No. 2	951	776
No. 3	828	741
No. 4	908	1,001
No. 5	754	620
No. 6	1,225	953
No. 7	912	738
No. 8	439	393
No. 9	976	670
No. 10	539	331
No. 11	925	718
No. 12	842	809

a Organized since 1880.
b Part taken to form Chester county in 1882 and part given to the same county in 1887.
c Parts taken to form Nos. 10 and 12, Chester county, in 1882 and 1887, respectively.
d Part taken to form No. 8, Chester county, in 1882.
e Not separately returned.
f Part taken to form No. 3, Chester county, in 1882.
g Part taken to form No. 1, Chester county, in 1882.
h Parts taken to form Nos. 3 and 7, Chester county, in 1882.

TABLE 3.—AGGREGATE POPULATION BY MINOR CIVIL DIVISIONS—Continued.

TENNESSEE—Continued.

MINOR CIVIL DIVISIONS.	1890	1880
MADISON COUNTY (*a*)	30,497	30,874
No. 1 (*b*), including Pinson village	954	2,367
Pinson village	264	220
No. 2	1,386	1,363
No. 3	1,134	1,001
No. 4, including Hatchie town	1,672	1,591
Hatchie town	85	.....
No. 5	1,090	1,131
No. 6	958	1,097
No. 7	1,204	1,689
No. 8	1,505	1,725
No. 9	657	701
No. 10	1,138	2,163
No. 11	1,118	1,093
No. 12	1,868	1,768
No. 13	762	729
No. 14	836	888
No. 15, including Jackson city	11,742	8,762
Jackson city	10,039	5,377
Ward 1 2,033		
Ward 2 2,709		
Ward 3 3,042		
Ward 4 2,255		
No. 16	1,175	1,367
No. 17 (*c*)	1,298	1,439
MARION COUNTY	15,411	10,910
No. 1	181	144
No. 2	427	292
No. 3, including part of Whitwell village	1,204	919
Whitwell village (part of)	172	.....
Total for Whitwell village, in Nos. 3 and 4.	906	.....
No. 4, including Victoria village and part of Whitwell village.	1,674	1,190
Victoria village	259	648
Whitwell village (part of)	734	.....
No. 5, including Inman village	1,525	821
Inman village	520	.....
No. 6	650	577
No. 7, including Jasper village	1,991	2,124
Jasper village	902	541
No. 8	484	504
No. 9	403	348
No. 10	910	853
No. 11 (*d*)	944	2,064
No. 12	341	180
No. 13, including Whiteside village	1,330	894
Whiteside village	533	.....
No. 14 (*e*), incl. South Pittsburg village	3,347	.....
South Pittsburg village	1,479	1,045
MARSHALL COUNTY	18,906	19,259
No. 1	807	1,220
No. 2	1,003	949
No. 3	939	931
No. 4	1,293	1,349
No. 5	1,175	1,120
No. 6	940	1,105
No. 7	819	953
No. 8	1,659	1,623
No. 9	845	762
No. 10	1,077	1,150
No. 11	687	591
No. 12	705	843
No. 13	944	1,012
No. 14	676	796
No. 15, including Lewisburg town	2,329	2,012
Lewisburg town	631	460
No. 16	793	920
No. 17	1,674	1,923
No. 18 (*f*)	541	.....
MAURY COUNTY	38,112	39,904
No. 1	851	700
No. 2	743	610
No. 3	665	690
MAURY COUNTY—Continued.		
No. 4	902	980
No. 5	1,220	1,281
No. 6, including Culleoka village	2,402	2,724
Culleoka village	334	199
No. 7	1,425	1,616
No. 8	1,187	1,504
No. 9, including Columbia town and Macedonia village.	8,859	6,578
Columbia town	5,379	3,400
Macedonia village	808	1,672
No. 10	1,325	1,624
No. 11	1,445	1,549
No. 12, incl. part of Mount Pleasant vill.	1,902	2,041
Mount Pleasant village (part of)	331	.....
Total for Mount Pleasant village, in Nos. 12 and 13.	466	.....
No. 13, incl. part of Mount Pleasant vill.	1,338	1,612
Mount Pleasant village (part of)	135	.....
No. 14	850	1,141
No. 15	584	754
No. 16	829	796
No. 17	1,413	1,531
No. 18, including Santa Fe town	1,346	1,417
Santa Fe town	269	166
No. 19	1,250	1,446
No. 20	1,482	1,832
No. 21	1,371	1,796
No. 22	1,861	2,395
No. 23	1,144	1,215
No. 24	852	1,114
No. 25	866	958
MEIGS COUNTY	6,930	7,117
No. 1	1,187	1,115
No. 2	1,021	1,125
No. 3	994	1,017
No. 4	846	1,017
No. 5	523	550
No. 6	855	773
No. 7	847	806
No. 8	660	714
MONROE COUNTY	15,329	14,283
No. 1, including Sweetwater town	1,624	1,335
Sweetwater town	879	677
No. 2	532	608
No. 3	415	735
No. 4	442	433
No. 5 (*f*)	287	.....
No. 6	445	464
No. 7	964	931
No. 8	1,196	1,063
No. 9	769	761
No. 10, including Madisonville town	819	667
Madisonville town	313	.....
No. 11	527	599
No. 12	929	1,020
No. 13	794	1,008
No. 14	1,054	906
No. 15	1,034	864
No. 16	1,038	670
No. 17	589	616
No. 18	763	698
No. 19	630	483
No. 20	478	422
MONTGOMERY COUNTY	29,697	28,481
No. 1	1,774	1,955
No. 2	1,072	952
No. 3	1,481	1,550
No. 4	1,406	1,965
No. 5	1,291	1,356
No. 6	1,474	1,324
No. 7	1,142	1,125
No. 8 (*g*)	858	1,331
No. 9 (*g*)	1,086	1,479

a Part taken to form Chester county in 1882.
b Parts taken to form Nos. 6 and 9, Chester county, in 1882.
c Part taken to form No. 5, Chester county, in 1882.
d Part taken to form No. 14 since 1880.
e Organized from part of No. 11 since 1880.
f Organized since 1880.
g Part taken to form No. 21 in 1881.

TABLE 3.—AGGREGATE POPULATION BY MINOR CIVIL DIVISIONS—Continued.

TENNESSEE—Continued.

MINOR CIVIL DIVISIONS.	1890	1880
MONTGOMERY COUNTY—Continued.		
No. 10	488	566
No. 11	848	767
No. 12 (*a*), including Clarksville city	8,697	7,313
Clarksville city	7,924	3,880
Ward 1 ... 375		
Ward 2 ... 323		
Ward 3 ... 772		
Ward 4 ... 317		
Ward 5 ... 537		
Ward 6 ... 1,200		
Ward 7 ... 471		
Ward 8 ... 533		
Not in wards ... 3,396		
No. 13 (*b*)	601	.....
No. 14	543	501
No. 15	759	622
No. 16	1,500	1,168
No. 17 (*a*)	1,232	1,549
No. 18 (*a*)	801	1,047
No. 19	1,054	1,065
No. 20	967	846
No. 21 (*c*)	623	.....
MOORE COUNTY	5,975	6,233
No. 1, including Lynchburg town	1,075	1,055
Lynchburg town	500	345
No. 2	596	661
No. 3	399	639
No. 4	603	480
No. 5	275	264
No. 6	502	432
No. 7	322	345
No. 8	773	913
No. 9	675	682
No. 10	414	473
No. 11	341	289
MORGAN COUNTY	7,639	5,156
No. 1	973	426
No. 2	522	474
No. 3	619	431
No. 4 (*d*), including Wartburg village	806	1,229
Wartburg village	206	159
No. 5 (*e*), including Sunbright town	1,075	704
Sunbright town	214	.....
No. 6 (*e*)	653	341
No. 7 (*d*)	728	454
No. 8	247	206
No. 9	270	379
No. 10, including Oakdale town (*f*)	590	512
No. 11 (*g*)	777	.....
No. 12 (*h*)	379	.....
OBION COUNTY	27,273	22,912
No. 1	1,304	1,739
No. 2	1,166	1,304
No. 3	1,574	1,288
No. 4, including Rives town	1,198	800
Rives town	377	180
No. 5	1,325	1,121
No. 6, including Troy town	2,679	2,921
Troy town	394	341
No. 7	1,799	1,663
No. 8, including Kenton town	1,528	1,489
Kenton town	395	298
No. 9	1,621	1,078
No. 10	649	725
No. 11	766	732
No. 12	1,044	548
No. 13, including Union town	4,955	3,734
Union town	3,441	1,879
No. 14	1,265	1,077
No. 15 (*i*), including Obion town	916	.....
Obion town	660	.....
No. 16, including Fulton Station town	3,484	2,693
Fulton Station town	623	284

a Part taken to form No. 13 in 1882.
b Organized from parts of Nos. 12, 17, and 18 in 1882.
c Organized from parts of Nos. 8 and 9 in 1881.
d Part taken to form No. 11 since 1880.
e Part taken to form No. 12 since 1880.
f Not separately returned.
g Organized from parts of Nos. 4 and 7 since 1880.

MINOR CIVIL DIVISIONS.	1890	1880
OVERTON COUNTY (*j*)	12,039	12,153
No. 1	766	950
No. 2	918	745
No. 3	1,724	1,393
No. 4	690	540
No. 5	685	696
No. 6, including Livingston village	1,976	1,782
Livingston village	320	312
No. 7	989	890
No. 8	736	650
No. 9	837	550
No. 10	958	601
No. 11	1,760	1,538
PERRY COUNTY	7,785	7,174
No. 1	850	399
No. 2	462	781
No. 3	951	910
No. 4	974	1,009
No. 5	266	350
No. 6, including Linden town	1,275	1,081
Linden town	330	189
No. 7, including Beardstown village (*f*)	820	572
No. 8, including Lobelville village	858	790
Lobelville village	171	.....
No. 9	370	394
No. 10	428	414
No. 11	531	474
PICKETT COUNTY (*k*)	4,736	.....
No. 1	426	.....
No. 2	526	.....
No. 3	303	.....
No. 4	594	.....
No. 5	574	.....
No. 6	677	.....
No. 7	721	.....
No. 8	469	.....
No. 9	69	.....
No. 10	377	.....
POLK COUNTY	8,361	7,269
No. 1	992	924
No. 2, including Benton town	1,614	1,361
Benton town	165	183
No. 3	1,064	949
No. 4	825	723
No. 5	296	381
No. 6	451	603
No. 7	952	519
No. 8, including Ducktown village	612	839
Ducktown village	221	.....
No. 9	568	477
No. 10	487	493
No. 11 (*i*)	500	.....
PUTNAM COUNTY	13,683	11,501
No. 1, including Cookeville village	2,003	1,614
Cookeville village	469	279
No. 2	590	530
No. 3	1,119	783
No. 4	798	764
No. 5	465	293
No. 6	471	338
No. 7 (*l*)	592	853
No. 8	896	849
No. 9	245	391
No. 10 (*l*)	621	691
No. 11	1,022	906
No. 12	672	696
No. 13	948	589
No. 14	187	301

h Organized from parts of Nos. 5 and 6 since 1880.
i Organized since 1880.
j Nos. 12 and 13 (population 1,818 in 1880) taken to form Pickett county in 1881.
k Organized from parts of Fentress and Overton counties in 1881.
l Part taken to form No. 18 since 1880.

TABLE 3.—AGGREGATE POPULATION BY MINOR CIVIL DIVISIONS—Continued.

TENNESSEE—Continued.

MINOR CIVIL DIVISIONS.	1890	1880
PUTNAM COUNTY—Continued.		
No. 15	898	695
No. 16 (*a*)	694	683
No. 17	762	525
No. 18 (*b*)	700	.....
RHEA COUNTY	12,647	7,073
No. 1	634	606
No. 2	813	1,066
No. 3	1,000	888
No. 4	343	862
No. 5	659	550
No. 6	819	670
No. 7	575	395
No. 8, including part of Dayton city and Glascow village.	3,015	1,048
Dayton city (part of)	1,312	200
Total for Dayton city (*c*), in Nos. 8 and 10.	2,719	200
Ward 1 838		
Ward 2 497		
Ward 3 619		
Ward 4 765		
Glascow village (*d*)	959	.....
No. 9	130	145
No. 10, including part of Dayton city	2,322	258
Dayton city (part of)	1,407	.....
No. 11	286	269
No. 12	382	316
No. 13 (*e*), including Graysville village	807	.....
Graysville village	389	.....
No. 14 (*e*), including Spring village	862	.....
Spring village	598	.....
ROANE COUNTY	17,418	15,237
No. 1, including Kingston town (*f*)	1,838	2,006
No. 2	661	718
No. 3	936	925
No. 4	564	653
No. 5	654	547
No. 6 } (*f*)	1,359	{ 557
No. 11 }		{ 1,029
No. 7 (*g*), including Emory Gap village	824	.....
Emory Gap village	386	.....
No. 8	583	604
No. 9	1,220	769
No. 10	337	517
No. 12	1,143	1,164
No. 13 (*h*), incl. Cardiff village and East Rockwood and Rockwood towns.	3,876	2,194
Cardiff village	430	.....
East Rockwood town	124	.....
Rockwood town	2,305	1,011
No. 14	587	1,025
No. 15	772	800
No. 16, including Harriman town	1,453	1,044
Harriman town	716	.....
No 17	611	685
ROBERTSON COUNTY	20,078	18,861
No. 1	988	861
No. 2	1,526	1,342
No. 3 } (*f*)	1,619	{ 1,130
No. 4 }		{ 965
No. 5	505	685
No. 6, including Adams Station village	1,123	1,183
Adams Station village	234	237
No. 7	826	782
No. 8	1,044	1,217
No. 9, including Springfield town	2,963	2,642
Springfield town	1,372	.....
No. 10	882	1,214
No. 11	1,096	1,101
No. 12	1,632	1,122
No. 13	1,105	962
No. 14	723	689
No. 15	1,537	1,411
ROBERTSON COUNTY—Continued.		
No. 16	740	663
No. 17	933	892
No. 18 (*e*)	836	.....
RUTHERFORD COUNTY	35,097	36,741
No. 1	681	756
No. 2	867	992
No. 3	1,562	1,521
No. 4	1,154	1,354
No. 5	1,145	1,263
No. 6	1,469	1,458
No. 7	1,797	2,234
No. 8, including Eagleville village	1,936	1,715
Eagleville village	275	134
No. 9	1,623	1,698
No. 10	1,217	1,289
No. 11	1,629	2,986
No. 12	1,782	1,006
No. 13, including Murfreesboro city	5,327	4,701
Murfreesboro city	3,739	3,800
No. 14	930	1,104
No. 15	1,027	1,165
No. 16	856	782
No. 17	879	917
No. 18	1,480	1,712
No. 19	850	851
No. 20	1,563	1,533
No. 21	1,090	1,230
No. 22	731	771
No. 23	1,379	1,254
No. 24	1,279	1,178
No. 25	844	1,271
SCOTT COUNTY	9,794	6,021
No. 1	369	377
No. 2, including Helenwood and Huntsville towns and New River village.	1,894	1,550
Helenwood town	299	.....
Huntsville town	149	116
New River village	170	126
No. 3, including Glenmary and Robbins towns (*f*).	2,065	690
No. 4	489	416
No. 5	253	323
No. 6	713	590
No. 7	548	391
No. 8, incl. Chitwood and Oneida tns. (*f*)	1,693	875
No. 9	575	496
No. 10	442	313
No. 11 (*e*)	203	.....
No. 12 (*e*)	550	.....
SEQUATCHIE COUNTY	3,027	2,565
No. 1	393	410
No. 2	248	266
No. 3	304	284
No. 4, including Dunlap village	849	512
Dunlap village	332	133
No. 5	291	244
No. 6	553	489
No. 7	243	229
No. 8	146	121
SEVIER COUNTY	18,761	15,541
No. 1	1,600	1,426
No. 2	1,583	961
No. 3	1,324	1,199
No. 4	1,095	1,005
No. 5, including Sevierville town	1,955	1,401
Sevierville town	283	253
No. 6	674	1,168
No. 7	1,232	980
No. 8	1,300	1,134

a Part taken to form No. 18 since 1880.
b Organized from parts of Nos. 7, 10, and 16 since 1880.
c In 1880 in No. 8 only.
d Formerly Morgantown.
e Organized since 1880.
f Not separately returned.
g Organized from part of No. 13 since 1880.
h Part taken to form No. 7 since 1880.

TABLE 3.—AGGREGATE POPULATION BY MINOR CIVIL DIVISIONS—Continued.

TENNESSEE—Continued.

MINOR CIVIL DIVISIONS.	1890	1880
SEVIER COUNTY—Continued.		
No. 9	1,114	969
No. 10	1,676	1,329
No. 11	1,325	1,086
No. 12	693	661
No. 13	905	715
No. 14	964	888
No. 15	769	619
No. 16 (*a*)	552	.....
SHELBY COUNTY	112,740	78,430
No. 1	3,566	2,752
No. 2	3,579	2,560
No. 3	2,480	1,716
No. 4	1,813	1,333
No. 5	1,257	2,188
No. 6, including Raleigh town	2,872	3,066
Raleigh town	139	108
No. 7	2,966	3,017
No. 8, including Arlington village	2,262	2,414
Arlington village	343	.....
No. 9	2,857	2,847
No. 10, including Collierville town	3,816	3,722
Collierville town	606	753
No. 11, including Germantown town	2,825	2,917
Germantown town	268	223
No. 12	2,575	2,714
No. 13	3,473	3,159
No. 14	4,507	4,203
No. 15	1,974	1,924
No. 16	1,992	1,932
No. 17	1,231	1,009
No. 18	2,200	1,365
Memphis city	*b*64,495	33,592
Ward 1	4,591	
Ward 2	3,392	
Ward 3	2,416	
Ward 4	2,223	
Ward 5	6 025	
Ward 6	3,785	
Ward 7	5,870	
Ward 8	7,071	
Ward 9	5,468	
Ward 10	9,472	
Not in wards	14,182	
SMITH COUNTY	18,404	17,799
No. 1, including Carthage village	1,013	914
Carthage village	478	327
No. 2	1,284	1,153
No. 3	841	742
No. 4	746	794
No. 5	1,083	1,008
No. 6	800	738
No. 7	592	590
No. 8	822	836
No. 9	882	567
No. 10	589	537
No. 11	672	660
No. 12	1,004	1,145
No. 13	749	954
No. 14	908	999
No. 15, including Hickman village	1,449	1,153
Hickman village	229	.....
No. 16	662	706
No. 17	1,332	1,376
No. 18	751	571
No. 19	609	564
No. 20	418	476
No. 21	688	779
No. 22	510	537
STEWART COUNTY	12,193	12,690
No. 1	706	906
No. 2	1,201	1,243
No. 3	1,333	1,308
No. 4	1,329	1,066
No. 5	1,058	929
No. 6, including Cumberland town	1,408	1,492
Cumberland town	244	.....
STEWART COUNTY—Continued.		
No. 7	1,535	1,712
No. 8	920	963
No. 9	796	891
No. 10	714	795
No. 11	927	1,107
No. 12	266	278
SULLIVAN COUNTY	20,879	18,321
No. 1	1,114	1,066
No. 2	567	655
No. 3	793	730
No. 4	793	792
No. 5, including Blountville town	1,329	1,414
Blountville town	224	317
No. 6	817	707
No. 7	822	911
No. 8	701	646
No. 9	823	682
No. 10	680	690
No. 11	1,049	1,106
No. 12	755	650
No. 13	830	843
No. 14	812	801
No. 15	1,069	1,081
No. 16, including Bluff town	1,890	1,687
Bluff town (*c*)	662	410
No. 17, including Bristol town	3,868	2,079
Bristol town	3,324	1,647
Total for Bristol town (*d*), in No. 17, Sullivan county, Tennessee, and Goodson magisterial district, Washington county, Virginia.	6,226	3,209
No. 18	953	779
No. 19	418	315
No. 20	796	687
SUMNER COUNTY	23,668	23,625
No. 1 } No. 2 } (*e*)	1,761	1,351 } 509
No. 3, including Gallatin town	3,042	3,010
Gallatin town	2,078	1,938
No. 4	865	817
No. 5, including Hendersonville village.	1,765	2,084
Hendersonville village	215	170
No. 6	740	895
No. 7	1,105	1.114
No. 8	1,049	1,094
No. 9	1.536	1,751
No. 10	1,567	1,617
No. 11	1,930	1,635
No. 12	2,217	2,003
No. 13	1,490	1.439
No. 14	1,587	1,443
No. 15	1,360	1,372
No. 16	1,654	1,491
TIPTON COUNTY	24,271	21,033
No. 1, including Covington town	4,470	4,150
Covington town	1,067	799
No. 2	878	667
No. 3	1,177	895
No. 4	1,422	1,357
No. 5	1,753	1,495
No. 6	1,933	1,765
No. 7, including Brighton village	2,212	1,806
Brighton village	214	104
No. 8	2,139	2,153
No. 9, including part of Mason town	1,822	1,464
Mason town (part of)	149	.....
Total for Mason town, in Nos. 9 and 10.	252	.....
No. 10, including part of Mason town	1,478	1,883
Mason town (part of)	103	.....
No. 11	539	653
No. 12	1,271	1,136
No. 13	1,426	1,454
No. 14	764	245
No. 15 (*a*)	987	.....

a Organized since 1880.

b Includes a population of 14,182 for territory recently annexed but not yet formally under the control of the city.

c Formerly Union.

d That part in Virginia formerly known as Goodson.

e Not separately returned.

TABLE 3.—AGGREGATE POPULATION BY MINOR CIVIL DIVISIONS—Continued.

TENNESSEE—Continued.

MINOR CIVIL DIVISIONS.	1890	1880
TROUSDALE COUNTY	5,850	6,646
No. 1	511	710
No. 2	828	799
No. 3	504	557
No. 4	580	589
No. 5	627	502
No. 6	584	817
No. 7, including Hartsville town	1,720	1,956
Hartsville town	654	604
No. 8	78	165
No. 9	247	323
No. 10	171	228
UNICOI COUNTY	4,619	3,645
No. 1	176	154
No. 2	436	396
No. 3	585	346
No. 4	614	511
No. 5	833	555
No. 6	103	91
No. 7	172	137
No. 8	644	409
No. 9	281	279
No. 10	775	767
UNION COUNTY	11,459	10,260
No. 1, including Maynardville village	912	904
Maynardville village	144	178
No. 2	944	885
No. 3	817	1,017
No. 4	755	681
No. 5	553	491
No. 6	572	638
No. 7 } No. 17 (a) } (b)	1,159	956 / ...
No. 8	721	642
No. 9	670	852
No. 10	746	1,005
No. 11	577	590
No. 12	699	832
No. 13	296	372
No. 14	373	395
No. 15 (a)	720	.....
No. 16 (a)	945	.....
VAN BUREN COUNTY	2,863	2,933
No. 1 (c)	372	425
No. 2	198	316
No. 3	347	355
No. 4	394	408
No. 5	189	151
No. 6	337	321
No. 7, including Spencer town (c)	572	538
Spencer town	138	217
No. 8	454	419
WARREN COUNTY	14,413	14,079
No. 1, including McMinnville town	3,572	3,194
McMinnville town	1,677	1,244
No. 2	578	711
No. 3	511	664
No. 4	540	561
No. 5	753	879
No. 6	641	660
No. 7	662	768
No. 8	1,118	1,092
No. 9	933	931
No. 10	882	811
No. 11	968	797
No. 12	599	549
No. 13	1,108	975
No. 14	756	759
No. 15	792	728
WASHINGTON COUNTY	20,354	16,181
No. 1	937	1,035
No. 2	871	927
WASHINGTON COUNTY—Continued.		
No. 3	735	1,077
No. 4	1,025	900
No. 5	779	917
No. 6	587	528
No. 7	718	585
No. 8	1,284	1,171
No. 9, including Johnson city	4,962	1,505
Johnson city	4,161	685
No. 10	869	790
No. 11	1,042	967
No. 12	913	946
No. 13	775	699
No. 14	1,327	1,113
No. 15, including Jonesboro town	1,656	1,522
Jonesboro town	937	895
No. 16	562	558
No. 17	658	941
No. 18 (a)	654	.....
WAYNE COUNTY	11,471	11,301
No. 1	847	776
No. 2, including Clifton town	1,358	1,231
Clifton town	529	300
No. 3	712	736
No. 4, including Waynesboro village	1,209	1,133
Waynesboro village	239	236
No. 5	656	690
No. 6	644	741
No. 7	1,130	1,038
No. 8	634	666
No. 9	577	585
No. 10	779	870
No. 11	1,107	1,031
No. 12	861	753
No. 13	580	636
No. 14	377	415
WEAKLEY COUNTY	28,955	24,538
No. 1	1,130	993
No. 2, including Martin town (b)	2,640	1,417
No. 3, including Gardner village	1,379	1,280
Gardner village	253	289
No. 4	908	705
No. 5	1,874	1,829
No. 6	1,183	984
No. 7, including Dresden town	3,621	3,244
Dresden town	420	314
No. 8	2,765	2,078
No. 9, including Greenfield village	2,800	2,040
Greenfield village	801	320
No. 10	1,454	1,261
No. 11, including Gleeson town	1,916	1,621
Gleeson town	324	121
No. 12 } No. 15 } (b)	1,617	872 / 925
No. 13	1,123	1,015
No. 14	1,143	1,208
No. 16	564	585
No. 17	1,026	887
No. 18	1,812	1,594
WHITE COUNTY	12,348	11,176
No. 1, including Sparta town	2,340	1,844
Sparta town	712	.....
No. 2	684	766
No. 3	1,226	965
No. 4	788	813
No. 5	1,198	1,185
No. 6	1,322	1,309
No. 7	723	710
No. 8	577	675
No. 9	694	615
No. 10	411	353
No. 11	1,012	761
No. 12	1,120	1,015
No. 13	253	165

a Organized since 1880. b Not separately returned. c Spencer town given as in No. 1 in 1880.

TABLE 3.—AGGREGATE POPULATION BY MINOR CIVIL DIVISIONS—Continued.

TENNESSEE—Continued.

MINOR CIVIL DIVISIONS.	1890	1880
WILLIAMSON COUNTY	26,321	28,313
No. 1	1,701	1,551
No. 2	989	829
No. 3	1,272	1,325
No. 4	1,768	2,328
No. 5	1,409	1,852
No. 6	1,100	1,119
No. 7	669	707
No. 8	1,087	1,269
No. 9, including Franklin town	3,233	2,466
Franklin town	2,250	1,632
No. 10	1,110	1,259
No. 11	1,612	1,943
No. 12	778	934
No. 13	889	1,012
No. 14 (*a*)	1,119	1,457
No. 15	1,024	1,136
No. 16	911	1,109
No. 17	1,121	1,205
No. 18 (*a*)	1,241	1,401
No. 19	531	712
No. 20 (*a*)	755	1,152
No. 21	698	862
No. 22	635	685
No. 23 (*b*)	669	.....

MINOR CIVIL DIVISIONS.	1890	1880
WILSON COUNTY	27,148	28,747
No. 1	1,787	1,664
No. 2	1,089	1,301
No. 3	976	1,079
No. 4	1,020	1,529
No. 5	1,309	1,322
No. 6	671	748
No. 7	703	700
No. 8	611	658
No. 9	553	688
No. 10, including Lebanon town	3,203	3,143
Lebanon town	1,883	2,206
No. 11	904	902
No. 12	1,012	1,037
No. 13	745	977
No. 14	626	693
No. 15	1,391	1,297
No. 16	1,300	1,234
No. 17	1,252	1,365
No. 18	804	909
No. 19	784	849
No. 20	1,039	1,304
No. 21	1,098	988
No. 22	1,153	1,131
No. 23	994	1,021
No. 24	1,213	1,170
No. 25	911	1,038

a Part taken to form No. 23 in 1888.

b Organized from parts of Nos. 14, 18, and 20 in 1888.

TEXAS.

[The word "precinct" means justice precinct.]

MINOR CIVIL DIVISIONS.	1890	1880
ANDERSON COUNTY	20,923	17,395
Precinct 1, including Palestine city	9,021	6,149
Palestine city	5,838	2,997
Ward 1	1,325	
Ward 2	2,034	
Ward 3	1,943	
Ward 4	536	
Precinct 2	1,866	1,855
Precinct 3	2,029	2,316
Precinct 4	2,688	2,365
Precinct 5	3,792	2,746
Precinct 6	1,527	1,964
ANDREWS COUNTY (*a*)	24	.....
ANGELINA COUNTY	6,306	5,239
Precinct 1	1,306	2,291
Precinct 2, including Lufkin village	1,245	1,503
Lufkin village	520	.....
Precinct 3	1,325	792
Precinct 4	996	653
Precinct 5 (*b*)	217	.....
Precinct 6 (*b*)	255	.....
Precinct 7 (*b*)	372	.....
Precinct 8 (*b*)	590	.....
ARANSAS COUNTY	1,824	996
Precinct 1, including Rockport town	1,175	c681
Rockport town	1,069	
Precinct 2	211	
Precinct 3	190	129
Precinct 4	248	186
ARCHER COUNTY (*d*)	2,101	596
Precinct 1	458	.....
Precinct 2	183	.....
Precinct 3	279	.....

MINOR CIVIL DIVISIONS.	1890	1880
ARCHER COUNTY—Continued.		
Precinct 4	624	.....
Precinct 5	311	.....
Precinct 6	246	.....
ARMSTRONG COUNTY (*d*)	944	31
Precinct 1	248	.....
Precinct 2, including Claude village	460	.....
Claude village	285	.....
Precinct 3	146	.....
Precinct 4	35	.....
Precinct 5	55	.....
ATASCOSA COUNTY (*e*)	6,459	4,217
Precinct 1, including Pleasanton town	1,411	.....
Pleasanton town	367	393
Precinct 2, incl. Benton town		
Benton town 502		
Precinct 6, incl. Rossville town (*f*)	2,950	.....
Rossville town 750		
Precinct 7		
Precinct 3	913	.....
Precinct 4	579	.....
Precinct 5	606	.....
AUSTIN COUNTY	17,859	14,429
Precinct 1, including Bellville town	4,659	3,065
Bellville town	807	500
Precinct 2, including Wesley village	1,397	4,185
Wesley village	370	.....
Precinct 3, incl. San Felipe and Sealy tns.	1,960	866
San Felipe town	177	156
Sealy town	837	24
Precinct 4	1,916	1,558
Precinct 5	3,085	3,191
Precinct 6 (*b*)	2,462	.....
Precinct 7	1,609	1,564
Precinct 8 (*b*)	771	.....

a Not returned by precincts; not returned in 1880.
b Organized since 1880.
c Not separately returned in 1880.
d Not divided into precincts in 1880.
e Returned by commissioners precincts in 1880.
f Not separately returned.

TABLE 3.—AGGREGATE POPULATION BY MINOR CIVIL DIVISIONS—Continued.

TEXAS—Continued.

MINOR CIVIL DIVISIONS.	1890	1880
BANDERA COUNTY	3,795	2,158
Commissioners precinct 1, incl. Bandera town.	1,118	a1,230
Bandera town	372	
Commissioners precinct 2	566	
Commissioners precinct 3	964	629
Commissioners precinct 4	1,147	299
BASTROP COUNTY	20,736	17,215
Precinct 1, including Bastrop town	4,548	4,908
Bastrop town	1,634	1,546
Precinct 2, incl. Jeddo and Smithville tns.	2,934	2,251
Jeddo town	559	.....
Smithville town	616	.....
Precinct 3	2,480	1,354
Precinct 4	3,653	2,842
Precinct 5	2,154	2,200
Precinct 6	1,577	313
Precinct 7	1,764	1,600
Precinct 8	1,626	1,747
BAYLOR COUNTY (b)	2,595	715
Precinct 1, including Seymour town	1,407	.....
Seymour town	1,125	183
Precinct 2	297	.....
Precinct 3	204	.....
Precinct 4	687	.....
BEE COUNTY (c)	3,720	2,298
Precinct 1, including Beeville town	2,272	.....
Beeville town	1,311	208
Precinct 2	987	.....
Precinct 3	224	.....
Precinct 4	237	.....
BELL COUNTY	33,377	20,518
Precinct 1, including Belton city	5,818	4,335
Belton city	3,000	1,797
Ward 1	873	
Ward 2	1,117	
Ward 3	1,010	
Precinct 2, including Salado town (d)	2,920	2,420
Precinct 3, including Holland town	3,696	2,285
Holland town	368	.....
Precinct 4	3,484	2,589
Precinct 5, incl. Temple city and Troy tn.	10,002	2,665
Temple city	4,047	.....
Ward 1	1,501	
Ward 2	1,382	
Ward 3	1,164	
Troy town	219	.....
Precinct 6	2,383	2,608
Precinct 7, including Killeen town	3,329	2,051
Killeen town	285	.....
Precinct 8	1,745	1,565
BEXAR COUNTY (e)	49,266	30,470
Precinct 1, coextensive with San Antonio city.	37,673	20,550
San Antonio city:		
Ward 1	2,481	
Ward 2	5,841	
Ward 3	5,039	
Ward 4	6,200	
Ward 5	4,184	
Ward 6	7,061	
Ward 7	4,506	
Ward 8	2,361	
Precinct 2	634	.....
Precinct 3	1,140	.....
Precinct 4	2,016	.....
Precinct 5	2,490	.....
Precinct 6	2,030	.....
BEXAR COUNTY—Continued.		
Precinct 7	2,016	.....
Precinct 8	1,267	.....
BLANCO COUNTY (c)	4,649	3,583
Precinct 1	1,316	.....
Precinct 2	593	.....
Precinct 3	276	.....
Precinct 4, including Blanco town	1,578	.....
Blanco town	269	245
Precinct 5	310	.....
Precinct 6	576	.....
BORDEN COUNTY (e)	222	35
BOSQUE COUNTY (b)	14,224	11,217
Precinct 1, including Meridian town (d)	2,692	.....
Precinct 2, including Iredell village	2,082	.....
Iredell village	251	171
Precinct 3, including Walnut village	1,894	.....
Walnut village	682	.....
Precinct 4, including Morgan village	2,032	.....
Morgan village	426	347
Precinct 5	1,198	.....
Precinct 6	841	.....
Precinct 7, including Valley Mills village.	1,385	.....
Valley Mills village	300	113
Precinct 8, including Clifton village	2,100	.....
Clifton village	204	113
BOWIE COUNTY	20,267	10,965
Precinct 1, incl. Buchanan, Eylau, and Sulphur Station towns and Texarkana city.	7,181	4,741
Buchanan town	274	.....
Eylau town	200	.....
Sulphur Station town	246	.....
Texarkana city	2,852	1,833
Ward 1	758	
Ward 2	620	
Ward 3	1,474	
Total for Texarkana city, in Garland township, Miller county, Arkansas, and precinct 1, Bowie county, Texas.	6,380	3,223
Precinct 2, including New Boston town	3,482	2,824
New Boston town	382	.....
Precinct 3, including Dekalb town	3,641	1,937
Dekalb town	420	.....
Precinct 4	2,349	1,463
Precinct 5 (f), including Ingersoll town	1,436	.....
Ingersoll town	215	.....
Precinct 6 (f)	2,178	.....
BRAZORIA COUNTY (g)	11,506	9,774
Precinct 1, including Brazoria town	1,882	.....
Brazoria town	432	676
Precinct 2, including Columbia town	3,386	.....
Columbia town	515	739
Precinct 3	2,205	.....
Precinct 4	1,004	.....
Precinct 5, including Alvin town	773	.....
Alvin town	261	.....
Precinct 6, including Quintana town	493	.....
Quintana town	475	47
Precinct 7	646	.....
Precinct 8	1,116	.....
BRAZOS COUNTY (b)	16,650	13,576
Precinct 1	2,717	.....
Precinct 2	1,082	.....
Precinct 3	1,981	.....
Precinct 4, including Bryan city	5,672	.....
Bryan city	2,979	.....

a Not separately returned in 1880.
b Not returned by precincts in 1880.
c Returned by commissioners precincts in 1880.
d Not separately returned.
e Not returned by precincts.
f Organized since 1880.
g Returned by election precincts in 1880.

TABLE 3.—AGGREGATE POPULATION BY MINOR CIVIL DIVISIONS—Continued.

TEXAS—Continued.

MINOR CIVIL DIVISIONS.	1890	1880
BRAZOS COUNTY—Continued.		
Precinct 5	2,685	.....
Precinct 6	732	.....
Precinct 7	1,781	.....
BREWSTER COUNTY (a)	710	.....
Precinct 1	666	.....
Precinct 2	44	.....
BROWN COUNTY (b)	11,421	8,414
Precinct 1, including Brownwood city	4,332	2,058
Brownwood city	2,176	725
Precinct 2	2,029	2,364
Precinct 3	1,496	1,283
Precinct 4	920	1,068
Precinct 5	899	1,641
Precinct 6 (c)	743	.....
Precinct 7 (c)	1,002	.....
BUCHEL COUNTY (d)	298	.....
BURLESON COUNTY	13,001	9,243
Precinct 1, including Caldwell town	3,225	1,970
Caldwell town	1,250	301
Precinct 2	3,380	3,010
Precinct 3	1,311	953
Precinct 4	1,459	990
Precinct 5	1,434	698
Precinct 6	1,402	968
Precinct 7	790	654
BURNET COUNTY	10,747	6,855
Precinct 1, including Burnet town	2,737	1,557
Burnet town	1,454	490
Precinct 2	1,942	1,253
Precinct 3	1,418	1,032
Precinct 4, including Marble Falls town	1,546	748
Marble Falls town	587	.....
Precinct 5	759	718
Precinct 6	731	561
Precinct 7	1,201	695
Precinct 8	413	291
CALDWELL COUNTY (e)	15,769	11,757
Precinct 1, including Lockhart town	4,864	.....
Lockhart town	1,233	718
Precinct 2, including Luling town	3,746	.....
Luling town	1,792	1,114
Precinct 3	1,477	.....
Precinct 4	1,562	.....
Precinct 5	1,068	.....
Precinct 6	1,353	.....
Precinct 7	1,108	.....
Precinct 8	591	.....
CALHOUN COUNTY	815	1,739
Precinct 1, including Port Lavaca town	437	1,086
Port Lavaca town	365	.....
Precinct 2	157	366
Precinct 3	154	215
Precinct 4	67	72
CALLAHAN COUNTY	5,457	3,453
Precinct 1, including Baird town	908	801
Baird town	850	.....
CALLAHAN COUNTY—Continued.		
Precinct 2	362	512
Precinct 3	1,135	522
Precinct 4	519	584
Precinct 5	699	347
Precinct 6	686	396
Precinct 7	316	291
Precinct 8 (c)	832	.....
CAMERON COUNTY (c)	14,424	14,959
Precinct 1, incl. Point Isabel town; Point Isabel town 479 (f)	1,088	.....
Precinct 2	6,134	.....
Precinct 3, coextensive with Brownsville city.		
Brownsville city	6,134	4,938
Ward 1	1,054	
Ward 2	1,716	
Ward 3	1,584	
Ward 4	1,780	
Precinct 4, including Santa Maria town (f)	3,804	.....
Precinct 5	2,935	.....
Precinct 6	463	.....
CAMP COUNTY	6,624	5,931
Precinct 1, including Pittsburg town	3,427	2,849
Pittsburg town	1,203	745
Precinct 2	1,326	1,524
Precinct 3	904	725
Precinct 4	967	833
CARSON COUNTY (g)	356	.....
CASS COUNTY	22,554	16,724
Precinct 1, incl. Kildare and Linden tns	5,028	3,910
Kildare town	366	.....
Linden town	444	.....
Precinct 2, incl. Hughes Springs town	1,685	993
Hughes Springs town	296	69
Precinct 3	3,986	3,294
Precinct 4, including Queen town	3,076	2,696
Queen town	672	301
Precinct 5, incl. Bivens and Woodworth Mills towns.	1,985	842
Bivens town	302	.....
Woodworth Mills town	267	.....
Precinct 6	1,546	2,286
Precinct 7, including Atlanta town	4,277	1,717
Atlanta town	1,764	396
Precinct 8	971	986
CASTRO COUNTY (g)	9	.....
CHAMBERS COUNTY	2,241	2,187
Precinct 1	426	607
Precinct 2	490	519
Precinct 3	502	353
Precinct 4	373	311
Precinct 5	366	309
Precinct 6	84	88
CHEROKEE COUNTY	22,975	16,723
Precinct 1, incl. New Birmingham and Rusk towns.	7,178	4,105
New Birmingham town	668	.....
Rusk town	1,383	626
Precinct 2, including Alto village	2,670	2,063
Alto village	210	88
Precinct 3, including Jacksonville city	4,468	3,390
Jacksonville city	970	349

a Organized from part of Presidio county in 1887.
b Part taken to form Mills county in 1887.
c Organized since 1880.
d Formed from part of Presidio county in 1887; not returned by precincts.
e Returned by commissioners precincts in 1880.
f Not separately returned.
g Not returned by precincts; not returned in 1880.

TABLE 3.—AGGREGATE POPULATION BY MINOR CIVIL DIVISIONS—Continued.

TEXAS—Continued.

MINOR CIVIL DIVISIONS.	1890	1880
CHEROKEE COUNTY—Continued.		
Precinct 4	2,668	2,713
Precinct 5	2,111	1,912
Precinct 6	2,150	1,360
Precinct 7	672	503
Precinct 8	1,058	677
CHILDRESS COUNTY (*a*)	1,175	25
Precinct 1	591	.....
Precinct 2	251	.....
Precinct 3	148	.....
Precinct 4	185	.....
CLAY COUNTY	7,503	5,045
Precinct 1, including Henrietta town	2,496	1,132
Henrietta town	2,100	.....
Precinct 2	407	502
Precinct 3	233	392
Precinct 4	646	759
Precinct 5	947	556
Precinct 6	995	824
Precinct 7	1,141	428
Precinct 8	638	452
COKE COUNTY (*b*)	2,059	.....
Precinct 1	560	.....
Precinct 2	659	.....
Precinct 3	498	.....
Precinct 4	342	.....
COLEMAN COUNTY (*c*)	6,112	3,603
Precinct 1, including Coleman town	1,520	.....
Coleman town	906	.....
Precinct 2, including Santa Anna town	1,369	.....
Santa Anna town	468	.....
Precinct 3	2,003	.....
Precinct 4	699	.....
Precinct 7	521	.....
COLLIN COUNTY	36,736	25,983
Precinct 1, including McKinney city	9,683	6,421
McKinney city	2,489	1,479
Ward 1	650	
Ward 2	779	
Ward 3	576	
Ward 4	484	
Precinct 2, including Farmersville village	5,461	3,298
Farmersville village	1,093	230
Precinct 3	3,894	2,711
Precinct 4	3,523	2,526
Precinct 5, incl. Plano and Wylie towns	5,345	4,489
Plano town	842	556
Wylie town	239	.....
Precinct 6	2,808	2,712
Precinct 7, including Nevada town	3,340	2,161
Nevada town	247	.....
Precinct 8	2,682	1,665
COLLINGSWORTH COUNTY (*d*)	357	6
COLORADO COUNTY	19,512	16,673
Precinct 1, including Columbus city	3,865	3,813
Columbus city	2,199	1,959
Ward 1	628	
Ward 2	496	
Ward 3	272	
Ward 4	523	
Ward 5	280	
Precinct 2	1,212	831

MINOR CIVIL DIVISIONS.	1890	1880
COLORADO COUNTY—Continued.		
Precinct 3, including Oakland town	1,563	1,480
Oakland town	250	167
Precinct 4, including Weimar town	4,284	3,582
Weimar town	1,443	626
Precinct 5	3,223	3,100
Precinct 6	1,213	1,146
Precinct 7, including Alleyton town	1,196	932
Alleyton town	351	189
Precinct 8, including Eagle Lake town	2,956	1,789
Eagle Lake town	769	406
COMAL COUNTY (*e*)	6,398	5,546
Precinct 1, including New Braunfels city	1,954	.....
New Braunfels city	1,608	1,938
Ward 1	377	
Ward 2	183	
Ward 3	309	
Ward 4	499	
Ward 5	240	
Precinct 2	1,348	.....
Precinct 3	1,327	.....
Precinct 4	460	.....
Precinct 5	1,309	.....
COMANCHE COUNTY (*f*)	15,608	8,608
Precinct 1, including Comanche town	3,831	1,229
Comanche town	1,226	704
Precinct 2	1,295	798
Precinct 3	1,770	1,301
Precinct 4	1,011	1,738
Precinct 5, including Deleon town	3,557	1,491
Deleon town	364	.....
Precinct 6	2,631	1,108
Precinct 7	861	395
Precinct 8	652	548
CONCHO COUNTY	1,065	800
Precinct 1, including Paint Rock village	373	274
Paint Rock village	323	.....
Precinct 2 } (*g*)	470	174
Precinct 3 } (*g*)		118
Precinct 4	85	84
Precinct 5	137	150
COOKE COUNTY	24,696	20,391
Precinct 1, including Gainesville city	9,435	5,785
Gainesville city	6,594	2,667
Ward 1	1,883	
Ward 2	1,716	
Ward 3	1,543	
Ward 4	1,452	
Precinct 2, including Dexter village	2,374	2,968
Dexter village	226	.....
Precinct 3, including Burns village	3,135	2,738
Burns village	65	.....
Precinct 4	1,238 }	*h*1,633
Precinct 8	928 }	
Precinct 5	2,878	2,811
Precinct 6	1,849	1,623
Precinct 7	2,859	2,833
CORYELL COUNTY	16,873	10,924
Precinct 1, including Gatesville city	4,069	2,408
Gatesville city	1,375	434
Precinct 2	1,236	920
Precinct 3	1,651	1,166
Precinct 4	2,144 }	*h*2,858
Precinct 5	2,233 }	
Precinct 6	1,242 }	*h*1,873
Precinct 7	1,881 }	
Precinct 8, including Jonesboro village	2,417	1,699
Jonesboro village	207	.....

a Not divided into precincts in 1880.
b Organized from part of Tom Green county in 1889.
c Returned by election precincts in 1880.
d Not returned by precincts.
e Returned by commissioners precincts in 1880.
f Part taken to form Mills county in 1887.
g Not separately returned.
h Not separately returned in 1880.

TABLE 3.—AGGREGATE POPULATION BY MINOR CIVIL DIVISIONS—Continued.

TEXAS—Continued.

MINOR CIVIL DIVISIONS.	1890	1880
COTTLE COUNTY (a)	240	24
CRANE COUNTY (b)	15	.....
CROCKETT COUNTY (c)	194	127
CROSBY COUNTY (a)	346	82
Estacado town	238	.....
DALLAM COUNTY (d)	112	.....
DALLAS COUNTY	67,042	33,488
Precinct 1, including Dallas city	41,647	14,951
Dallas city	38,067	10,358
Precinct 2	3,238	3,496
Precinct 3, including Garland town	6,091	3,730
Garland town	478	.....
Precinct 4, including Mesquite village	3,219	2,497
Mesquite village	135	.....
Precinct 5, including Lancaster town	4,563	4,043
Lancaster town	741	497
Precinct 6, including Cedar Hill town	1,417	1,074
Cedar Hill town	242	.....
Precinct 7, including Oak Cliff and West Dallas villages.	5,211	2,159
Oak Cliff village	2,470	.....
West Dallas village	474	.....
Precinct 8	1,656	1,538
DAWSON COUNTY (a)	29	24
DEAF SMITH COUNTY (a)	179	38
DELTA COUNTY	9,117	5,597
Precinct 1, including Cooper town	2,926	1,308
Cooper town	629	294
Precinct 2	1,262	897
Precinct 3	1,372	1,331
Precinct 4	1,636	1,436
Precinct 5	1,127	625
Precinct 6 (e)	794	.....
DENTON COUNTY	21,289	18,143
Precinct 1, including Denton city	6,459	4,335
Denton city	2,558	1,194
Ward 1	283	
Ward 2	510	
Ward 3	962	
Ward 4	803	
Precinct 2, including Pilot Point village	4,498	3,508
Pilot Point village	1,090	790
Precinct 3, including Lewisville village	2,500	2,594
Lewisville village	498	466
Precinct 4, including Roanoke village	2,589	2,692
Roanoke village	292	.....
Precinct 5	1,553	1,044
Precinct 6	2,061	2,576
Precinct 7	1,047	550
Precinct 8	582	844
DEWITT COUNTY (f)	14,307	10,082
Precinct 1, including Cuero town and Thomaston village.	4,829	.....
Cuero town	2,442	1,333
Thomaston village	494	.....
Precinct 2	2,272	.....
DEWITT COUNTY—Continued.		
Precinct 3, including Yorktown town	2,439	.....
Yorktown town	522	430
Precinct 4	812	.....
Precinct 5	1,138	.....
Precinct 6, including Yoakum town	1,395	.....
Yoakum town	767	.....
Precinct 7	662	.....
Precinct 8	760	.....
DICKENS COUNTY (a)	295	28
Dockum village	61	.....
DIMMIT COUNTY (g)	1,049	665
Precinct 1, incl. Carrizo Springs town	573	.....
Carrizo Springs town	289	.....
Precinct 2	156	.....
Precinct 3	209	.....
Precinct 4	111	.....
DONLEY COUNTY (a)	1,056	160
Clarendon town	949	.....
DUVAL COUNTY (f)	7,598	5,732
Precinct 1, including San Diego town	3,963	.....
San Diego town	1,877	1,572
Precinct 2, incl. Benavides town		
Benavides town 1,424		
Precinct 3 (h)	3,635	.....
Precinct 4		
Precinct 5, incl. Concepcion town		
Concepcion town 984		
EASTLAND COUNTY	10,373	4,855
Precinct 1	1,367	1,495
Precinct 2	985	648
Precinct 3	325	354
Precinct 4	921	251
Precinct 5	1,805	688
Precinct 6, including Cisco town	1,920	498
Cisco town	1,063	.....
Precinct 7	1,668	400
Precinct 8	1,381	521
ECTOR COUNTY (b)	224	.....
EDWARDS COUNTY (g)	1,970	266
Precinct 1	430	.....
Precinct 2	611	.....
Precinct 3	465	.....
Precinct 4	301	.....
Precinct 5	163	.....
ELLIS COUNTY	31,774	21,294
Precinct 1, including Waxahachie town	8,519	4,742
Waxahachie town	3,076	1,354
Precinct 2, including Bristol, Ferris, and Palmer towns.	4,440	3,209
Bristol town	303	.....
Ferris town	311	106
Palmer town	250	63
Precinct 3, including Ennis city	8,172	5,515
Ennis city	2,171	1,351
Ward 1	523	
Ward 2	864	
Ward 3	784	

a Not returned by precincts.
b Formed from part of Tom Green county in 1887; not returned by precincts.
c Parts taken to form Valverde county in 1885 and Schleicher and Sutton counties in 1887; not returned by precincts.
d Not returned by precincts: not returned in 1880.
e Organized since 1880.
f Returned by commissioners precincts in 1880.
g Not divided into precincts in 1880.
h Not separately returned.

TABLE 3.—AGGREGATE POPULATION BY MINOR CIVIL DIVISIONS—Continued.

TEXAS—Continued.

MINOR CIVIL DIVISIONS.	1890	1880
ELLIS COUNTY—Continued.		
Precinct 4, including Milford town	2,394	3,330
Milford town	353	164
Precinct 5	2,060	1,381
Precinct 6, including Midlothian village	2,153	1,485
Midlothian village	297	.....
Precinct 7	1,775	1,632
Precinct 8 (*a*), including Italy town	2,261	.....
Italy town	370	.....
EL PASO COUNTY (*b*)	15,678	3,845
Precinct 1, including El Paso city	11,031	.....
El Paso city	10,338	736
Ward 1 1,752		
Ward 2 4,760		
Ward 3 2,881		
Ward 4 945		
Precinct 2, coextensive with Ysleta town	1,528	.....
Ysleta town	1,528	1,453
Precinct 3, coextensive with Socorro tn	801	.....
Precinct 4, coextensive with San Elizario town.	1,397	.....
San Elizario town	1,397	910
Precinct 5, Precinct 6, Precinct 7 (*c*)	921	.....
ENCINAL COUNTY (*d*)	2,744	1,902
ERATH COUNTY	21,594	11,796
Precinct 1, including Stephenville town	4,896	3,089
Stephenville town	999	725
Precinct 2, including Dublin city	4,328	917
Dublin city	2,025	264
Precinct 3, including Alexander village	3,286	2,609
Alexander village	381	.....
Precinct 4	2,506	1,605
Precinct 5	1,148	945
Precinct 6	1,245	783
Precinct 7, including Thurber village	2,290	742
Thurber village	978	.....
Precinct 8	1,895	1,106
FALLS COUNTY (*e*)	20,706	16,240
Precinct 1, including Marlin town	4,947	.....
Marlin town	2,058	.....
Precinct 2	2,459	.....
Precinct 3, including Reagan town	3,045	.....
Reagan town	298	.....
Precinct 4	1,904	.....
Precinct 5	3,147	.....
Precinct 6	1,414	.....
Precinct 7	2,602	.....
Precinct 8	1,188	.....
FANNIN COUNTY	38,709	25,501
Precinct 1, including Bonham town	7,427	4,256
Bonham town	3,361	1,880
Precinct 2, including Savoy town	2,868	2,767
Savoy town	344	348
Precinct 3, including Leonard town	7,461	3,482
Leonard town	392	.....
Precinct 4, including Ladonia town	5,001	3,928
Ladonia town	765	223
Precinct 5, including Honey Grove city	5,858	4,186
Honey Grove city	1,828	884
Precinct 6	2,368	1,784
Precinct 7, including Ravenna town	4,165	2,665
Ravenna town	237	.....
Precinct 8, including Dodd town	3,561	2,433
Dodd town	333	.....

MINOR CIVIL DIVISIONS.	1890	1880
FAYETTE COUNTY	31,481	27,996
Precinct 1, including Lagrange city	5,738	g11,198
Lagrange city (*f*)	1,626	
Ward 1 427		
Ward 2 381		
Ward 3 298		
Ward 4 520		
Precinct 2, including Fayetteville town	4,210	
Fayetteville town	269	
Precinct 3, including Roundtop town	4,561	
Roundtop town	238	
Precinct 4	1,823	2,752
Precinct 5	3,302	3,430
Precinct 6, including Flatonia city	4,681	4,133
Flatonia city	1,304	866
Ward 1 260		
Ward 2 346		
Ward 3 527		
Ward 4 171		
Precinct 7	2,547	2,272
Precinct 8, including Schulenburg town	4,619	4,211
Schulenburg town	816	719
FISHER COUNTY (*h*)	2,996	136
Precinct 1	667	.....
Precinct 2	496	.....
Precinct 3	818	.....
Precinct 4	635	.....
Precinct 5	380	.....
FLOYD COUNTY (*h*)	529	3
Precinct 1	195	.....
Precinct 2	145	.....
Precinct 3	87	.....
Precinct 4	102	.....
FOLEY COUNTY (*i*)	25	.....
FORT BEND COUNTY	10,586	9,380
Precinct 1, including Richmond city	1,837	2,473
Richmond city	993	1,156
Precinct 2	914	460
Precinct 3	1,574	1,203
Precinct 4	1,904	2,250
Precinct 5	1,827	1,736
Precinct 6	1,583	1,258
Precinct 7 (*a*)	758	.....
Precinct 8 (*a*)	189	.....
FRANKLIN COUNTY	6,481	5,280
Precinct 1, including Mount Vernon town	1,872	1,445
Mount Vernon town	589	311
Precinct 2	625	452
Precinct 3	1,343	1,134
Precinct 4	1,445	1,351
Precinct 5	1,196	898
FREESTONE COUNTY	15,987	14,921
Precinct 1, including Fairfield town	3,452	3,010
Fairfield town	499	358
Precinct 2	2,312	1,947
Precinct 3	1,523	2,084
Precinct 4	931	897
Precinct 5, including Wortham town	2,811	2,105
Wortham town	401	245
Precinct 6	2,858	2,975
Precinct 7	614	524
Precinct 8	1,486	1,379

a Organized since 1880.
b Returned by commissioners precincts in 1880.
c Not separately returned.
d Not returned by precincts.
e Not returned by precincts in 1880.
f Population in 1880, 1,325
g Not separately returned in 1880.
h Not divided into precincts in 1880.
i Formed from part of Presidio county in 1887; not returned by precincts.

TABLE 3.—AGGREGATE POPULATION BY MINOR CIVIL DIVISIONS—Continued.

TEXAS—Continued.

MINOR CIVIL DIVISIONS.		1890	1880
FRIO COUNTY (*a*)		3,112	2,130
Precinct 1, including Pearsall town		1,123	.....
Pearsall town		766	.....
Precinct 2		658	.....
Precinct 3		616	.....
Precinct 4		413	.....
Precinct 5		302	.....
GAINES COUNTY (*b*)		68	8
GALVESTON COUNTY		31,476	24,121
Precincts 1 and 2, coextensive with Galveston city.		29,084	22,248
Galveston city:			
Ward 1	2,538		
Ward 2	1,938		
Ward 3	1,664		
Ward 4	2,178		
Ward 5	2,689		
Ward 6	3,093		
Ward 7	3,834		
Ward 8	2,321		
Ward 9	1,911		
Ward 10	2,077		
Ward 11	2,307		
Ward 12	2,534		
Precinct 3		925	802
Precinct 4		596	403
Precinct 5		252	217
Precinct 6		619	451
GARZA COUNTY (*b*)		14	36
GILLESPIE COUNTY (*a*)		7,056	5,228
Precinct 1, incl. Fredericksburg town		2,424	.....
Fredericksburg town		1,532	1,085
Precinct 2		555	.....
Precinct 3		1,415	.....
Precinct 4		1,545	.....
Precinct 5		269	.....
Precinct 6		848	.....
GLASSCOCK COUNTY (*c*)		208	.....
GOLIAD COUNTY (*a*)		5,910	5,832
Precinct 1, including Goliad town (*d*)		2,323	.....
Precinct 2		876	.....
Precinct 3		1,193	.....
Precinct 4		1,518	.....
GONZALES COUNTY (*a*)		18,016	14,840
Precinct 1, including Gonzales city		3,155	.....
Gonzales city		1,641	1,581
Ward 1	750		
Ward 2	891		
Precinct 2		1,995	.....
Precinct 3, including Waelder town		3,534	.....
Waelder town		388	.....
Precinct 4		2,318	.....
Precinct 5		2,375	.....
Precinct 6		1,076	.....
Precinct 7		1,790	.....
Precinct 8		1,773	.....
GRAY COUNTY (*b*)		203	56
GRAYSON COUNTY		53,211	38,108
Precinct 1, including Sherman city		11,764	10,374
Sherman city		7,335	6,093
Ward 1	2,212		
Ward 2	1,539		
Ward 3	1,887		
Ward 4	1,697		
GRAYSON COUNTY—Continued.			
Precinct 2, including part of Bell town and Denison city.		16,067	8,091
Bell town (part of)		165	.....
Total for Bell town, in precincts 2 and 3.		429	65
Denison city		10,958	3,975
Ward 1	1,924		
Ward 2	3,100		
Ward 3	3,038		
Ward 4	2,896		
Precinct 3, including part of Bell town and Whitewright town.		7,162	5,442
Bell town (part of)		264	.....
Whitewright town		880	100
Precinct 4, including Howe and Van Alstyne towns.		5,484	2,860
Howe town		284	.....
Van Alstyne town		737	213
Precinct 5, including Collinsville town		2,774	2,564
Collinsville town		332	.....
Precinct 6, including Whitesboro town		4,362	4,175
Whitesboro town		1,170	773
Precinct 7, including Gordonville village		3,106	2,634
Gordonville village		182	.....
Precinct 8, including Pottsboro town		2,492	1,968
Pottsboro town		286	.....
GREGG COUNTY		9,402	8,530
Precinct 1, including Longview town		3,475	3,517
Longview town		2,034	1,525
Precinct 2		1,123	1,155
Precinct 3		383	1,076
Precinct 4		1,292	904
Precinct 5		1,052	1,013
Precinct 6, including Kilgore town		899	865
Kilgore town		248	.....
Precinct 7 (*e*)		1,178	.....
GRIMES COUNTY (*f*)		21,312	18,603
Precinct 1		5,186	.....
Precinct 2		1,990	.....
Precinct 3, including Navasota city		5,616	.....
Navasota city		2,997	1,611
Precinct 4		2,034	.....
Precinct 5		1,360	.....
Precinct 6		2,074	.....
Precinct 7		1,753	.....
Precinct 8		1,299	.....
GUADALUPE COUNTY (*a*)		15,217	12,202
Precinct 1, including Seguin town		5,675	.....
Seguin town		1,716	1,363
Precinct 2		2,120	.....
Precinct 3		1,230	.....
Precinct 4 } Precinct 8 } (*d*)		1,500	.....
Precinct 5		1,918	.....
Precinct 6		1,352	.....
Precinct 7		1,422	.....
HALE COUNTY (*g*)		721	.....
HALL COUNTY (*h*)		703	36
Precinct 1		349	.....
Precinct 2		90	.....
Precinct 3		171	.....
Precinct 4		93	.....
HAMILTON COUNTY (*i*)		9,313	6,365
Precinct 1, including Hamilton village		1,765	.....
Hamilton village		726	277
Precinct 2		1,341	.....
Precinct 3, including Hico town		1,984	.....
Hico town		649	.....
Precinct 4		890	.....

a Returned by commissioners precincts in 1880.
b Not returned by precincts.
c Formed from part of Tom Green county in 1887; not returned by precincts.
d Not separately returned.
e Organized since 1880.
f Returned by election precincts in 1880.
g Not returned by precincts; not returned in 1880.
h Not divided into precincts in 1880.
i Returned by commissioners precincts in 1880; part taken to form Mills county in 1887.

TABLE 3.—AGGREGATE POPULATION BY MINOR CIVIL DIVISIONS—Continued.

TEXAS—Continued.

MINOR CIVIL DIVISIONS.	1890	1880
HAMILTON COUNTY—Continued.		
Precinct 5	682	.....
Precinct 6	812	.....
Precinct 7	882	.....
Precinct 8	957	.....
HANSFORD COUNTY (*a*)	133	18
HARDEMAN COUNTY (*b*)	3,904	50
Precinct 1	457	.....
Precinct 2	385	.....
Precinct 3	627	.....
Precinct 4, including Quanah town	1,866	.....
Quanah town	1,477	.....
Precinct 5	329	.....
Precinct 6	240	.....
HARDIN COUNTY (*c*)	3,956	1,870
Precinct 1, incl. Kountze and Olive villa.	1,372	.....
Kountze village	295	.....
Olive village	383	.....
Precinct 2	858	.....
Precinct 3	1,287	.....
Precinct 4	439	.....
HARRIS COUNTY	37,249	27,985
Precinct 1, coextensive with Houston city.	27,557	19,653
Houston city	27,557	16,513
Ward 1 1,980		
Ward 2 3,341		
Ward 3 7,366		
Ward 4 8,761		
Ward 5 6,109		
Precinct 2	1,928	2,062
Precinct 3	1,350	1,778
Precinct 4	835	1,057
Precinct 5, including Hockley town	1,105	2,133
Hockley town	296	308
Precinct 6	1,557	1,302
Precinct 7 (*d*)	1,216	.....
Precinct 8 (*d*), incl. Chanayville town	1,701	.....
Chanayville town	609	.....
HARRISON COUNTY	26,721	25,177
Precinct 1	3,095	*e*7,702
Precinct 2	3,635	
Precinct 7	1,122	
Precinct 3, including Marshall city	11,591	11,075
Marshall city	7,207	5,624
Ward 1 2,273		
Ward 2 2,410		
Ward 3 2,524		
Precinct 4	4,056	3,575
Precinct 5	1,416	1,423
Precinct 6	1,806	1,402
HARTLEY COUNTY (*a*)	252	100
HASKELL COUNTY (*b*)	1,665	48
Precinct 1, including Haskell town	975	.....
Haskell town	745	.....
Precinct 2	274	.....
Precinct 3	187	.....
Precinct 4	229	.....
HAYS COUNTY (*f*)	11,352	7,555
Precinct 1, including San Marcos town	5,320	.....
San Marcos town	2,335	1,232
HAYS COUNTY—Continued.		
Precinct 2, including Kyle town	2,390	.....
Kyle town	779	.....
Precinct 3	888	.....
Precinct 4	982	.....
Precinct 5	1,509	.....
Precinct 6	263	.....
HEMPHILL COUNTY (*a*)	519	149
HENDERSON COUNTY	12,285	9,735
Precinct 1, including Athens town	4,044	2,735
Athenstown	1,035	368
Precinct 2	767	1,100
Precinct 3	913	995
Precinct 4	2,814	2,261
Precinct 5	1,117	2,080
Precinct 6	641	564
Precinct 7 (*d*)	1,092	.....
Precinct 8 (*d*)	897	.....
HIDALGO COUNTY (*f*)	6,534	4,347
Precinct 1	1,325	.....
Precinct 2, including Hidalgo town	1,090	.....
Hidalgo town	389	259
Precinct 3	654	.....
Precinct 4	592	.....
Precinct 5	1,083	.....
Precinct 6	1,790	.....
HILL COUNTY	27,583	16,554
Precinct 1, including Hillsboro city and Peoria village.	7,200	4,592
Hillsboro city	2,541	.....
Peoria village	349	.....
Precinct 2, including Itasca village	4,776	2,351
Itasca village	548	.....
Precinct 3	1,573	2,579
Precinct 4	3,863	1,515
Precinct 5, including Hubbard city	3,600	1,520
Hubbard city	894	.....
Precinct 6	2,920	1,939
Precinct 7	1,070	848
Precinct 8	2,581	1,210
HOOD COUNTY	7,614	6,125
Precinct 1, including Granbury town	3,285	2,149
Granbury town	1,164	524
Precinct 2	837	799
Precinct 3	1,030	663
Precinct 4 } (*g*)	1,038	1,107
Precinct 7 (*d*) } (*g*)		.....
Precinct 5	525	754
Precinct 6, including Thorp Spring town.	687	653
Thorp Spring town	485	.....
Precinct 8 (*d*)	212	.....
HOPKINS COUNTY	20,572	15,461
Precinct 1, incl. Sulphur Springs tn. (*h*)	6,910	4,488
Sulphur Springs town	3,038	1,851
Precinct 2	1,884	1,870
Precinct 3	1,514	1,399
Precinct 4, incl. Black Jack Grove vill.	2,627	1,832
Black Jack Grove village	676	193
Precinct 5	1,611	1,153
Precinct 6, incl. Carroll Prairie village	2,369	1,833
Carroll Prairie village	231	.....
Precinct 7	1,391	1,032
Precinct 8 (*h*)	2,266	1,854

a Not returned by precincts.
b Not divided into precincts in 1880.
c Not returned by precincts in 1880.
d Organized since 1880.
e Not separately returned in 1880.
f Returned by commissioners precincts in 1880.
g Not separately returned.
h Sulphur Springs town given as coextensive with precinct 8 in 1880.

TABLE 3.—AGGREGATE POPULATION BY MINOR CIVIL DIVISIONS—Continued.

TEXAS—Continued.

MINOR CIVIL DIVISIONS.	1890	1880
HOUSTON COUNTY	19,360	16,702
Precinct 1, including Crockett village	5,434	4,957
Crockett village	1,445	599
Precinct 2	1,445	2,015
Precinct 3	2,340	2,005
Precinct 4, incl. Lovelady village (a)	4,718	3,799
Precinct 5	3,002	2,549
Precinct 6	1,544	1,347
Precinct 7 (b)	877	.....
HOWARD COUNTY (c)	1,210	50
Big Spring town	1,158	.....
HUNT COUNTY	31,885	17,230
Precinct 1, including Greenville town	8,772	3,466
Greenville town	4,330	.....
Precinct 2, incl. Celeste and Kingston tns.	4,867	3,484
Celeste town	250	.....
Kingston town	338	.....
Precinct 3, including Caddo Mills town	4,053	1,879
Caddo Mills town	234	.....
Precinct 4	2,754	3,153
Precinct 5, including Wolfe town	3,629	1,746
Wolfe town	867	.....
Precinct 6, including Commerce town	4,217	2,072
Commerce town	810	.....
Precinct 7	1,762	1,430
Precinct 8 (b), including Lone Oak town	1,831	.....
Lone Oak town	443	79
HUTCHINSON COUNTY (c)	58	50
IRION COUNTY (d)	870	.....
Precinct 1, including Sherwood village	613	.....
Sherwood village	264	.....
Precinct 2	95	.....
Precinct 3	60	.....
Precinct 4	102	.....
JACK COUNTY	9,740	6,626
Precinct 1, including Jacksboro town	2,253	1,741
Jacksboro town	751	387
Precinct 2	1,672	1,272
Precinct 3	962	1,657
Precinct 4	1,052	990
Precinct 5	1,647	966
Precinct 6 (b)	900	.....
Precinct 7 (b)	1,254	.....
JACKSON COUNTY (e)	3,[illegible]81	2,723
Precinct 1, including Edna town	1,545	.....
Edna town	537	.....
Precinct 2	165	.....
Precinct 3	348	.....
Precinct 4	743	.....
Precinct 5	480	.....
JASPER COUNTY	5,592	5,779
Precinct 1	819	946
Precinct 2	2,566	2,614
Precinct 3	1,573	1,322
Precinct 4	634	897
JEFF DAVIS COUNTY (f)	1,394	.....
Precinct 1	980	.....
Precinct 2	266	.....
Precinct 3	82	.....
Precinct 4	66	.....
JEFFERSON COUNTY	5,857	3,489
Precinct 1, including Beaumont city	4,871	2,392
Beaumont city	3,296	.....
Precinct 2	159	210
Precinct 3	409	466
Precinct 4	418	421
JOHNSON COUNTY	22,313	17,911
Precinct 1, including Cleburne town	7,760	6,056
Cleburne town	3,278	1,855
Precinct 2	1,661	1,301
Precinct 3	1,521	1,019
Precinct 4, including Alvarado city	4,587	3,057
Alvarado city	1,543	377
Precinct 5, including Grandview village	2,938	2,863
Grandview village	257	287
Precinct 6	1,615	1,256
Precinct 7	1,456	1,501
Precinct 8	835	864
JONES COUNTY (g)	3,797	546
Precinct 1, including Anson town	1,926	.....
Anson town	495	.....
Precinct 2	654	.....
Precinct 3	544	.....
Precinct 4	673	.....
KARNES COUNTY (e)	3,637	3,270
Precinct 1	658	.....
Precinct 2	1,024	.....
Precinct 3	820	.....
Precinct 4	557	.....
Precinct 5, including Runge town (a)	578	.....
KAUFMAN COUNTY	21,598	15,448
Precinct 1, including Crandall town and Kaufman city.	3,768	2,234
Crandall town	251	.....
Kaufman city	1,282	490
Precinct 2, including Forney town	3,546	1,683
Forney town	811	317
Precinct 3, including Terrell city	5,304	3,763
Terrell city	2,988	2,003
Ward 1 956		
Ward 2 1,204		
Ward 3 828		
Precinct 4	3,156	2,737
Precinct 5	1,666	1,639
Precinct 6	1,907	2,530
Precinct 7, including Kemp town	1,625	214
Kemp town	335	.....
Precinct 8	626	648
KENDALL COUNTY (e)	3,826	2,763
Precinct 1, including Boerne town	1,455	.....
Boerne town	433	346
Precinct 2	329	.....
Precinct 3	785	.....
Precinct 4, including Comfort town	1,032	.....
Comfort town	307	177
Precinct 5	225	.....
KENT COUNTY (c)	324	92
KERR COUNTY (e)	4,462	2,168
Precinct 1, including Kerrville town	1,503	.....
Kerrville town	1,044	156
Precinct 2, including Center Point town	815	.....
Center Point town	543	134
Precinct 3	567	.....
Precinct 4	275	.....
Precinct 5	590	.....
Precinct 6	527	.....
Precinct 7	185	.....

a Not separately returned.
b Organized since 1880.
c Not returned by precincts.
d Organized from part of Tom Green county in 1889.
e Returned by commissioners precincts in 1880.
f Organized from part of Presidio county in 1887.
g Not divided into precincts in 1880.

TABLE 3.—AGGREGATE POPULATION BY MINOR CIVIL DIVISIONS—Continued.

TEXAS—Continued.

MINOR CIVIL DIVISIONS.	1890	1880
KIMBLE COUNTY (*a*)	2,243	1,343
Precinct 1, including Junction town	651	.....
Junction town	449	.....
Precinct 2	204	.....
Precinct 3	365	.....
Precinct 4	159	.....
Precinct 5	75	.....
Precinct 6	385	.....
Precinct 7	268	.....
Precinct 8	136	.....
KING COUNTY (*b*)	173	40
KINNEY COUNTY (*c*)	3,781	4,487
Precinct 1, including Brackett town	2,470	.....
Brackett town	1,649	1,126
Precinct 2	372	.....
Precinct 3	290	.....
Precinct 5	76	.....
Precinct 6	329	.....
Precinct 7	244	.....
KNOX COUNTY (*d*)	1,134	77
Precinct 1 } Precinct 2 } (*e*)	466	.....
Precinct 3	197	.....
Precinct 4	471	.....
LAMAR COUNTY	37,302	27,193
Precinct 1, including Paris city	14,453	8,600
Paris city	8,254	3,980
Ward 1	1,934	
Ward 2	1,502	
Ward 3	1,889	
Ward 4	2,929	
Precinct 2, including Brookston, Petty, and Roxton towns.	5,826	4,812
Brookston town	237	.....
Petty town	206	.....
Roxton town	226	.....
Precinct 3	3,229	3,098
Precinct 4, including Blossom town	3,923	2,439
Blossom town (*f*)	695	639
Precinct 5, including Chicota village	2,316	2,278
Chicota village	321	.....
Precinct 6	2,804	1,655
Precinct 7, including Deport town	3,350	3,249
Deport town	274	.....
Precinct 8	1,401	1,062
LAMB COUNTY (*g*)	4	.....
LAMPASAS COUNTY (*h*)	7,584	5,421
Precinct 1, including Lampasas town	2,954	1,461
Lampasas town	2,408	653
Precinct 2	755	547
Precinct 3	1,172	754
Precinct 4	1,020	902
Precinct 5	687	919
Precinct 6	996	838
LASALLE COUNTY (*b*)	2,139	789
Cotulla town	672	.....
Encinal town	562	.....
LAVACA COUNTY	21,887	13,641
Precinct 1, including Halletsville town	5,624	3,178
Halletsville town	1,011	588
Precinct 2	3,193	2,723
Precinct 3, including Shiner village	4,078	1,689
Shiner village	340	.....
Precinct 4	2,599	2,054
Precinct 5	1,281	1,342
Precinct 6, including Moulton village	2,109	1,124
Moulton village	231	109
Precinct 7, including Yoakum village	1,977	647
Yoakum village	978	.....
Precinct 8	1,026	884
LEE COUNTY	11,952	8,937
Precinct 1, including Giddings town	4,375	2,965
Giddings town	1,203	624
Precinct 2	981	946
Precinct 3	1,605	1,238
Precinct 4	2,775	2,641
Precinct 5	1,391	1,147
Precinct 6 (*i*)	825	.....
LEON COUNTY	13,841	12,817
Precinct 1, including Centerville town	1,926	2,291
Centerville town	288	223
Precinct 2	2,341 }	*j*3,560
Precinct 7	1,353 }	
Precinct 3	1,368 }	*j*2,182
Precinct 8, including Buffalo town (*e*)	1,536 }	
Precinct 4, including Jewett town	2,122	1,863
Jewett town	363	227
Precinct 5, including Marquez town (*e*)	1,788	1,714
Precinct 6, including Oakwood town	1,407	1,207
Oakwood town	231	96
LIBERTY COUNTY (*a*)	4,230	4,999
Precinct 1, including Liberty town (*e*)	1,198	.....
Precinct 2	422	.....
Precinct 3	782	.....
Precinct 4	498	.....
Precinct 5	452	.....
Precinct 6	327	.....
Precinct 7	551	.....
LIMESTONE COUNTY	21,678	16,246
Precinct 1, including Groesbeck city	3,844	3,177
Groesbeck city	663	402
Precinct 2	2,277	2,421
Precinct 3	1,836	1,384
Precinct 4, including Mexia town	5,472 }	
Mexia town (*k*)	1,674 }	*j*4,378
Precinct 7	1,556 }	
Precinct 5, including Kosse town	2,531	2,532
Kosse town	647	476
Precinct 6	1,316	1,878
Precinct 8, including Thornton town	2,846	476
Thornton town	466	182
LIPSCOMB COUNTY (*b*)	632	69
LIVE OAK COUNTY (*a*)	2,055	1,994
Precinct 1, including Oakville town	789	.....
Oakville town	329	235
Precinct 2	252	.....

a Returned by commissioners precincts in 1880.
b Not returned by precincts.
c Returned by commissioners precincts in 1880; part taken to form Valverde county in 1885.
d Not divided into precincts in 1880.
e Not separately returned.
f Formerly Blossom Prairie.
g Not returned by precincts; not returned in 1880.
h Part taken to form Mills county in 1887.
i Organized since 1880.
j Not separately returned in 1880.
k Population in 1880, 1,298.

TABLE 3.—AGGREGATE POPULATION BY MINOR CIVIL DIVISIONS—Continued.

TEXAS—Continued.

MINOR CIVIL DIVISIONS.	1890	1880
LIVE OAK COUNTY—Continued.		
Precinct 3	273	.....
Precinct 4, including Lagarto town	422	.....
Lagarto town	266	.....
Precinct 5	99	.....
Precinct 6	220	.....
LLANO COUNTY (*a*)	6,772	4,962
Precinct 1, including Llano town (*b*)	2,008	.....
Precinct 2	997	.....
Precinct 3, incl. Pack Saddle village (*b*)	890	.....
Precinct 4	992	.....
Precinct 5	620	.....
Precinct 6	446	.....
Precinct 7	479	.....
Precinct 8	340	.....
LOVING COUNTY (*c*)	3	.....
LUBBOCK COUNTY (*d*)	33	25
LYNN COUNTY (*d*)	24	9
MCCULLOCH COUNTY	3,217	1,533
Precinct 1, including Brady town	745	324
Brady town	560	115
Precinct 2	835	539
Precinct 3 } (*b*)	533	70
Precinct 4 } (*b*)		307
Precinct 5	725	293
Precinct 6 (*e*)	379	.....
MCLENNAN COUNTY	39,204	26,934
Precinct 1, including Waco city	20,406	
Waco city (*f*)	14,445	
Ward 1	2,894	
Ward 2	2,471	
Ward 3	3,348	*g*14,799
Ward 4	4,491	
Ward 5	1,241	
Precinct 2	3,018	
Precinct 3	2,930	4,177
Precinct 4	2,939	3,249
Precinct 5, including McGregor village	2,927	988
McGregor village	774	.....
Precinct 6, including Moody village	3,770	2,425
Moody village	432	.....
Precinct 7	2,341	1,296
Precinct 8 (*e*)	873	.....
MCMULLEN COUNTY (*a*)	1,038	701
Precinct 1, including Tilden town	691	.....
Tilden town	506	.....
Precinct 2	174	.....
Precinct 3	79	.....
Precinct 4	94	.....
MADISON COUNTY (*h*)	8,512	5,395
Precinct 1, including Madisonville town	3,047	
Madisonville town	418	*g*2,209
Precinct 4	1,941	
Precinct 2	1,964	*g*1,801
Precinct 3	1,560	
MARION COUNTY	10,862	10,983
Precinct 1	407	446
Precinct 2, including Kellyville village	1,747	1,627
Kellyville village	279	.....
MARION COUNTY—Continued.		
Precinct 3, including Jefferson city	5,025	5,632
Jefferson city	3,072	3,260
Precinct 4	1,724	1,563
Precinct 5	1,129	939
Precinct 6	830	776
MARTIN COUNTY (*i*)	264	12
Precinct 1, incl. Marienfield village (*b*)	136	.....
Precinct 2	128	.....
MASON COUNTY (*a*)	5,180	2,655
Precinct 1, including Fredonia town	1,601	.....
Fredonia town	273	.....
Precinct 2	345	.....
Precinct 3	237	.....
Precinct 4, including Loyal Valley village	679	.....
Loyal Valley village	119	.....
Precinct 5, including Mason town (*b*)	1,225	.....
Precinct 6	404	.....
Precinct 7	415	.....
Precinct 8, coextensive with Pontotoc tn	274	.....
MATAGORDA COUNTY	3,985	3,940
Precinct 1, including Matagorda town	655	698
Matagorda town	399	438
Precinct 2	1,424	1,213
Precinct 3	774	*g*1,564
Precinct 4	740	
Precinct 5	392	465
MAVERICK COUNTY (*a*)	3,698	2,967
Precinct 1, incl. part of Eagle Pass city (*b*). } (*b*)	2,817	.....
Precinct 2, incl. part of Eagle Pass city (*b*). } (*b*)		
Precinct 3 } (*b*)	881	.....
Precinct 4 } (*b*)		
MEDINA COUNTY (*a*)	5 730	4,492
Precinct 1, incl. Castroville town } (*b*)	1,522	.....
Castroville town (*j*) 679 } (*b*)		
Precinct 2 } (*b*)		
Precinct 3	899	.....
Precinct 4, including D'Hanis village	745	.....
D'Hanis village	266	210
Precinct 5	1,568	.....
Precinct 6	912	.....
Precinct 7	84	.....
MENARD COUNTY (*a*)	1,215	1,239
Precinct 1, including Menardville town	418	.....
Menardville town	185	67
Precinct 2	97	.....
Precinct 3	391	.....
Precinct 4	309	.....
MIDLAND COUNTY (*k*)	1,033	.....
Precinct 1, including Midland town	849	.....
Midland town	722	.....
Precinct 2, incl. Germania village (*b*)	68	.....
Precinct 3, incl. Peck Springs village (*b*)	36	.....
Precinct 4, including Warfield village (*b*)	80	.....
MILAM COUNTY	24,773	18,659
Precinct 1, including Cameron city	2,987	1,722
Cameron city	1,608	441

a Returned by commissioners precincts in 1880.
b Not separately returned.
c Formed from part of Tom Green county in 1887; not returned by precincts.
d Not returned by precincts.
e Organized since 1880.
f Population in 1880, 7,295.
g Not separately returned in 1880.
h Precinct 5 (population 1,385 in 1880) abolished since 1880; information as to changes in minor civil divisions incomplete.
i Not divided into precincts in 1880.
j Population in 1880, 731.
k Organized from part of Tom Green county in 1885.

TABLE 3.—AGGREGATE POPULATION BY MINOR CIVIL DIVISIONS—Continued.

TEXAS—Continued.

MINOR CIVIL DIVISIONS.	1890	1880
MILAM COUNTY—Continued.		
Precinct 2	5,065	4,160
Precinct 3	3,209	2,607
Precinct 4, including Rockdale city	6,651	5,950
Rockdale city	1,505	1,185
Precinct 5, including Davilla town	3,151	3,078
Davilla town	241	285
Precinct 6	854	376
Precinct 7	1,230	766
Precinct 8 (*a*)	1,626	.....
MILLS COUNTY (*b*)	5,493	.....
Precinct 1, incl. Goldthwaite town (*c*)	1,408	.....
Precinct 2	1,364	.....
Precinct 3	1,444	.....
Precinct 4	557	.....
Precinct 5	720	.....
MITCHELL COUNTY (*d*)	2,059	117
Colorado city	1,582	.....
MONTAGUE COUNTY	18,863	11,257
Precinct 1, including Montague town	3,337	1,936
Montague town	795	328
Precinct 2, including St. Jo town	2,404	1,700
St. Jo town	710	342
Precinct 3	2,704	3,024
Precinct 4, including Bowie town	3,645	2,114
Bowie town	1,486	.....
Precinct 5, incl. Belcher and Nocona tns.	1,711	683
Belcher town	516	.....
Nocona town	381	.....
Precinct 6, including Burlington town (*c*)	2,479	1,800
Precinct 7 (*a*)	1,500	.....
Precinct 8 (*a*), including Sunset town	1,083	.....
Sunset town	375	.....
MONTGOMERY COUNTY (*e*)	11,765	10,154
Precinct 1	3,547	.....
Precinct 2	444	.....
Precinct 3	889	.....
Precinct 4, incl. Brantley and Tharp vills.	4,429	.....
Brantley village	310	.....
Tharp village	214	.....
Precinct 5	742	.....
Precinct 6	454	.....
Precinct 7	946	.....
Precinct 8	314	.....
MOORE COUNTY (*f*)	15	.....
MORRIS COUNTY (*g*)	6,580	5,032
Precinct 1, including Daingerfield town	1,663	.....
Daingerfield town	553	395
Precinct 2	602	.....
Precinct 3, including Omaha town	1,589	.....
Omaha town	219	.....
Precinct 4, including Station Belden town	1,137	.....
Station Belden town	309	.....
Precinct 5	680	.....
Precinct 6	909	.....
MOTLEY COUNTY (*d*)	139	24
NACOGDOCHES COUNTY	15,984	11,590
Precinct 1, including Nacogdoches city	5,117	3,482
Nacogdoches city	1,138	333
Precinct 2	1,057	1,022
Precinct 3	1,533	2,127

MINOR CIVIL DIVISIONS.	1890	1880
NACOGDOCHES COUNTY—Continued.		
Precinct 4, including Chireno village	2,081	1,530
Chireno village	276	.....
Precinct 5	1,223	1,036
Precinct 6, including Garrison village	1,960	1,143
Garrison village	252	.....
Precinct 7	1,496	1,250
Precinct 8 (*a*)	1,607	.....
NAVARRO COUNTY	26,373	21,702
Precinct 1, including Corsicana city	10,687	
Corsicana city (*h*)	6,285	
Ward 1 2,221		
Ward 2 889		
Ward 3 1,758		
Ward 4 1,417		*i* 14,210
Precinct 3, including Kerens village (*c*)	3,249	
Precinct 4, including Dawson village	2,069	
Dawson village	365	
Precinct 6	1,710	
Precinct 7	1,613	
Precinct 2	3,019	2,340
Precinct 5, incl. Blooming Grove village	3,094	5,152
Blooming Grove village	175	79
Precinct 8 (*a*)	932	.....
NEWTON COUNTY	4,650	4,359
Precinct 1	1,178	1,143
Precinct 2	1,718	1,630
Precinct 3	453	405
Precinct 4	933	908
Precinct 5	368	273
NOLAN COUNTY (*j*)	1,573	640
Precinct 1, including Sweetwater town	767	.....
Sweetwater town	614	.....
Precinct 2	273	.....
Precinct 3	476	.....
Precinct 4	57	.....
NUECES COUNTY (*g*)	8,093	7,673
Precinct 1, including Corpus Christi city	4,608	.....
Corpus Christi city	4,387	3,257
Ward 1 670		
Ward 2 543		
Ward 3 713		
Ward 4 1,219		
Ward 5 1,242		
Precinct 2	1,199	.....
Precinct 3	567	.....
Precinct 4	739	.....
Precinct 5	980	.....
OCHILTREE COUNTY (*k*)	198	.....
Precinct 1	62	.....
Precinct 2	41	.....
Precinct 3	26	.....
Precinct 4	69	.....
OLDHAM COUNTY (*d*)	270	287
ORANGE COUNTY (*l*)	4,770	2,938
Precinct 1, including Orange city	3,674	.....
Orange city	3,173	.....
Ward 1 935		
Ward 2 1,463		
Ward 3 775		
Precinct 2	530	.....
Precinct 3	339	.....
Precinct 4	227	.....

a Organized since 1880.
b Organized from parts of Brown, Comanche, Hamilton, and Lampasas counties in 1887.
c Not separately returned.
d Not returned by precincts.
e Returned by election precincts in 1880.
f Not returned by precincts; not returned in 1880.
g Returned by commissioners precincts in 1880.
h Population in 1880, 3,373.
i Not separately returned in 1880.
j Not divided into precincts in 1880.
k Not returned in 1880.
l Not returned by precincts in 1880.

TABLE 3.—AGGREGATE POPULATION BY MINOR CIVIL DIVISIONS—Continued.

TEXAS—Continued.

MINOR CIVIL DIVISIONS.	1890	1880
PALO PINTO COUNTY	8,320	5,885
Precinct 1	853	1,761
Precinct 2	726	644
Precinct 3, including Gordon town	1,907	1,504
Gordon town	378	.....
Precinct 4	1,749	1,211
Precinct 5, incl. Mineral Wells town	1,746	765
Mineral Wells town	577	.....
Precinct 6 (a)	280	.....
Precinct 7 (a)	188	.....
Precinct 8 (a), including Strawn town	871	.....
Strawn town	514	.....
PANOLA COUNTY	14,328	12,219
Precinct 1, including Carthage town	2,878	2,509
Carthage town	554	290
Precinct 2	3,186	2,036
Precinct 3	2,246	2,085
Precinct 4	1,367	1,314
Precinct 5	1,130	942
Precinct 6	833	841
Precinct 7	786	901
Precinct 8	1,902	1,591
PARKER COUNTY	21,682	15,870
Precinct 1, including Weatherford city	7,188	6,031
Weatherford city	3,369	2,046
Ward 1 868		
Ward 2 958		
Ward 3 584		
Ward 4 959		
Precinct 2, including Springtown town	4,704	3,568
Springtown town	657	166
Precinct 3	1,701	614
Precinct 4, including Whitt town	2,808	1,495
Whitt town	278	.....
Precinct 5	2,174	1,585
Precinct 6	1,319	1,067
Precinct 7	1,249	1,060
Precinct 8	539	450
PARMER COUNTY (b)	7	.....
PECOS COUNTY (c)	1,326	1,807
Precinct 1	487	.....
Precinct 2	85	.....
Precinct 3	355	.....
Precinct 4	155	.....
Precinct 5	244	.....
POLK COUNTY	10,332	7,189
Precinct 1	2,204	1,624
Precinct 2	982	1,136
Precinct 3		2,514
Precinct 6 (a), incl. Corrigan village	3,881 (d)	.....
Corrigan village 298		
Precinct 7 (a)		.....
Precinct 4	1,067	877
Precinct 5	908	1,038
Precinct 8 (a)	1,290	.....
POTTER COUNTY (e)	849	28
Precinct 1, including Amarillo town	675	.....
Amarillo town	482	.....
Precinct 2	59	.....
Precinct 3	65	.....
Precinct 4	50	.....
PRESIDIO COUNTY (f)	1,698	2,873
RAINS COUNTY	3,909	3,035
Precinct 1, including Emory village	1,830	1,644
Emory village	353	.....
Precinct 2	436	350
Precinct 3	394	242
Precinct 4	920	799
Precinct 5 (a)	329	.....
RANDALL COUNTY (e)	187	3
Precinct 1	57	.....
Precinct 2	21	.....
Precinct 3	62	.....
Precinct 4	47	.....
RED RIVER COUNTY	21,452	17,194
Precinct 1, including Clarksville town	5,602	4,999
Clarksville town	1,588	.....
Precinct 2	1,590	1,330
Precinct 3	2,817	1,418
Precinct 4, including Detroit town	3,268	2,234
Detroit town	604	.....
Precinct 5	1,897	2,542
Precinct 6	1,508	863
Precinct 7, incl. part of Annona town	2,625	2,304
Annona town (part of)	36	.....
Total for Annona town, in precincts 7 and 8.	267	.....
Precinct 8, incl. part of Annona town	2,145	1,504
Annona town (part of)	231	.....
REEVES COUNTY (g)	1,247	.....
Pecos town	393	.....
REFUGIO COUNTY (h)	1,239	1,585
Precinct 1, including Refugio town (d)	590	.....
Precinct 2	181	.....
Precinct 3	189	.....
Precinct 4	183	.....
Precinct 5	96	.....
ROBERTS COUNTY (e)	326	32
Precinct 1	107	.....
Precinct 2	62	.....
Precinct 3	87	.....
Precinct 4	70	.....
ROBERTSON COUNTY	26,506	22,383
Precinct 1, including Calvert city	7,752	6,484
Calvert city	2,632	2,285
Precinct 2, including Hearne town (d)	4,644	4,145
Precinct 3	1,474	1,223
Precinct 4	1,364	1,364
Precinct 5, incl. Bremond and Wootan Wells towns.	4,845	4,239
Bremond town	387	758
Wootan Wells town	268	.....
Precinct 6, incl. Franklin and Nesbitt tns.	4,790	3,179
Franklin town	665	311
Nesbitt town	218	.....
Precinct 7	1,637	1,749
ROCKWALL COUNTY	5,972	2,984
Precinct 1, including Rockwall city	2,178	1,246
Rockwall city	843	215
Precinct 2	1,045	564
Precinct 3	1,311	620
Precinct 4, including Royse town	1,438	554
Royse town	299	.....

a Organized since 1880.
b Not returned by precincts; not returned in 1880.
c Returned by commissioners precincts in 1880; parts taken to form Reeves county in 1883 and Valverde county in 1885.
d Not separately returned.
e Not divided into precincts in 1880.
f Parts taken to form Brewster, Buchel, Foley, and Jeff Davis counties in 1887; not returned by precincts.
g Organized from part of Pecos county in 1883; not returned by precincts.
h Returned by commissioners precincts in 1880.

TABLE 3.—AGGREGATE POPULATION BY MINOR CIVIL DIVISIONS—Continued.

TEXAS—Continued.

MINOR CIVIL DIVISIONS.	1890	1880
RUNNELS COUNTY (a)	3,193	980
Precinct 1, including Ballinger town (b)	1,412	.....
Precinct 2 } (b) / Precinct 3 } (b)	731	.....
Precinct 4	1,050	.....
RUSK COUNTY	18,559	18,986
Precinct 1, including Henderson town	5,011	4,715
Henderson town	1,536	1,656
Precinct 2, including Overton town	1,827	3,572
Overton town	401	353
Precinct 3	2,396	3,509
Precinct 4	3,316	2,076
Precinct 5	2,168	2,402
Precinct 6	1,006	1,113
Precinct 7	1,079	1,599
Precinct 8 (c)	1,756	.....
SABINE COUNTY	4,969	4,161
Precinct 1	1,172	1,101
Precinct 2	378	532
Precinct 3	563	426
Precinct 4	781	1,323
Precinct 5	671	779
Precinct 6 (c)	361	.....
Precinct 7 (c)	287	.....
Precinct 8 (c)	756	.....
SAN AUGUSTINE COUNTY	6,688	5,084
Precinct 1, incl. part of San Augustine tn.	2,513	1,986
San Augustine town (part of)	338	503
Total for San Augustine town (d), in precincts 1 and 2.	744	503
Precinct 2, incl. part of San Augustine tn.	1,911	1,245
San Augustine town (part of)	406	.....
Precinct 3	1,120	806
Precinct 4	623	606
Precinct 5	521	441
SAN JACINTO COUNTY (e)	7,360	6,186
Precinct 1, including Cold Spring town	1,666	.....
Cold Spring town	439	.....
Precinct 2	882	.....
Precinct 3	2,714	.....
Precinct 4 } (b) / Precinct 5 } (b)	2,098	.....
SAN PATRICIO COUNTY (e)	1,312	1,010
Precinct 1, including San Patricio town	482	.....
San Patricio town	315	238
Precinct 2, including Sharpsburg village.	551	.....
Sharpsburg village	371	33
Precinct 3	113	.....
Precinct 4	163	.....
SAN SABA COUNTY	6,641	5,324
Precinct 1, including San Saba town	1,763	1,784
San Saba town	697	598
Precinct 2 } (b) / Precinct 3 } (b)	1,293	{ 2,333 / 575
Precinct 4	960	632
Precinct 5 (c)	1,444	.....
Precinct 6 (c) } (b) / Precinct 7 (c) } (b)	1,181	.....
SCHLEICHER COUNTY (f)	155	.....
SCURRY COUNTY (g)	1,415	102
Precinct 1, including Snyder town	617	.....
Snyder town	500	.....
Precinct 2	265	.....
Precinct 3	140	.....
Precinct 4	393	.....
SHACKELFORD COUNTY	2,012	2,037
Precinct 1, including Albany town	1,173	890
Albany town	857	129
Precinct 2	197	351
Precinct 3	550	307
Precinct 4	92	489
SHELBY COUNTY	14,365	9,523
Precinct 1	3,084	2,414
Precinct 2	2,509	1,677
Precinct 3	1,729	1,174
Precinct 4	1,331	1,273
Precinct 5	1,656	1,684
Precinct 6	986	580
Precinct 7, including Timpson town	2,329	721
Timpson town	518	.....
Precinct 8 (c)	741	.....
SHERMAN COUNTY (h)	34	.....
SMITH COUNTY	28,324	21,863
Precinct 1, including Tyler town	9,288	4,187
Tyler town	6,908	2,123
Precinct 2, incl. Omen and Troupe towns.	4,999	3,595
Omen town	508	.....
Troupe town	465	352
Precinct 3	1,648	1,521
Precinct 4	1,951	1,699
Precinct 5	2,953	2,149
Precinct 6	2,700	2,973
Precinct 7	2,052	2,479
Precinct 8	2,733	3,260
SOMERVELL COUNTY	3,419	2,649
Precinct 1, including Glenrose town	1,639	1,196
Glenrose town	400	132
Precinct 2	805	505
Precinct 3	497	418
Precinct 4	478	530
STARR COUNTY (e)	10,749	8,304
Precinct 1, including Rio Grande city	4,430	.....
Rio Grande city	1,968	.....
Precinct 2	2,784	.....
Precinct 3	1,078	.....
Precinct 4	996	.....
Precinct 5	650	.....
Precinct 6	811	.....
STEPHENS COUNTY	4,926	4,725
Precinct 1, including Breckenridge town	1,017	1,082
Breckenridge town	462	497
Precinct 2	668	671
Precinct 3	434	537
Precinct 4	334	458
Precinct 5, including Gunsight town	1,130	349
Gunsight town	255	.....
Precinct 6	519	628
Precinct 7	474	604
Precinct 8	350	373

a Returned by election precincts in 1880.
b Not separately returned.
c Organized since 1880.
d In 1880 in precinct 1 only.
e Returned by commissioners precincts in 1880.
f Formed from part of Crockett county in 1887; not returned by precincts.
g Not divided into precincts in 1880.
h Not returned by precincts; not returned in 1880.

TABLE 3.—AGGREGATE POPULATION BY MINOR CIVIL DIVISIONS—Continued.

TEXAS—Continued.

MINOR CIVIL DIVISIONS.	1890	1880
STONEWALL COUNTY (*a*)	1,024	104
Precinct 1, including Rayner town	301	.....
Rayner town	284	.....
Precinct 2	217	.....
Precinct 3	118	.....
Precinct 4, including Aspermont town	388	.....
Aspermont town	205	.....
SUTTON COUNTY (*b*)	658	.....
SWISHER COUNTY (*c*)	100	4
TARRANT COUNTY	41,142	24,671
Precinct 1, including Fort Worth city	25,922	9,353
Fort Worth city	23,076	6,663
Ward 1	5,368	
Ward 2	5,440	
Ward 3	4,016	
Ward 4	2,938	
Ward 5	2,194	
Ward 6	3,120	
Precinct 2, including Arlington town	2,848	2,454
Arlington town	664	163
Precinct 3, including Grapevine town	3,610	4,513
Grapevine town	442	199
Precinct 4	2,290	2,437
Precinct 5	1,162	943
Precinct 6	1,026	844
Precinct 7	1,802	1,642
Precinct 8, including Mansfield town	2,482	2,485
Mansfield town	418	249
TAYLOR COUNTY	6,957	1,736
Precinct 1, including Abilene town	4,114	774
Abilene town	3,194	.....
Precinct 2	693	298
Precinct 3	348	241
Precinct 4	370	325
Precinct 5, including Merkel town	1,237	98
Merkel town	353	.....
Precinct 6 (*d*)	195	.....
TERRY COUNTY (*e*)	21	.....
THROCKMORTON COUNTY	902	711
Precinct 1, incl. Throckmorton town	429	150
Throckmorton town	240	37
Precinct 2	163	336
Precinct 3	88	44
Precinct 4	222	181
TITUS COUNTY	8,190	5,959
Precinct 1, incl. Mount Pleasant town	3,082	2,292
Mount Pleasant town	963	452
Precinct 2	1,328	1,471
Precinct 3	399	308
Precinct 4	1,544	817
Precinct 5	1,044	1,071
Precinct 6 (*d*)	793	.....
TOM GREEN COUNTY (*f*)	5,152	3,615
San Angelo town	2,615	.....
TRAVIS COUNTY (*g*)	36,322	27,028
Precinct 1	2,455	.....
Precinct 2, including Manor town	5,354	.....
Manor town	405	120
Precinct 3, including Austin city and Clarksville village.	18,120	.....
Austin city	14,575	11,013
Ward 1	1,131	
Ward 2	910	
Ward 3	869	
Ward 4	974	
Ward 5	980	
Ward 6	2,267	
Ward 7	2,730	
Ward 8	1,538	
Ward 9	1,254	
Ward 10	1,922	
Clarksville village	446	.....
Precinct 4	1,448	.....
Precinct 5	2,936	.....
Precinct 6	4,582	.....
Precinct 7	632	.....
Precinct 8	795	.....
TRINITY COUNTY	7,648	4,915
Precinct 1, including Groveton and Josserand towns.	2,108	1,657
Groveton town	1,076	.....
Josserand town	461	.....
Precinct 2, including Trinity town	2,327	*i*1,528
Trinity town	856	
Precinct 3, incl. Pennington town (*h*)	1,159	
Precinct 4, incl. Centralia village (*h*)	2,054	1,730
TYLER COUNTY	10,877	5,825
Precinct 1, including Woodville town	1,391	*i*2,318
Woodville town	518	
Precinct 5	1,521	
Precinct 2, incl. Hyatt and Warren villa.	2,042	580
Hyatt village	429	.....
Warren village	833	.....
Precinct 3	1,161	1,369
Precinct 4	1,086	1,558
Precinct 6 (*d*)	1,924	.....
Precinct 7 (*d*)	827	.....
Precinct 8 (*d*), including Rockland town	925	.....
Rockland town	405	.....
UPSHUR COUNTY	12,695	10,266
Precinct 1, incl. Bettie and Gilmer towns	3,411	2,616
Bettie town	284	.....
Gilmer town	591	386
Precinct 2	1,082	1,232
Precinct 3	1,776	1,693
Precinct 4	1,100	1,031
Precinct 5	1,361	905
Precinct 6	1,171	840
Precinct 7, including Big Sandy town	1,917	1,250
Big Sandy town	323	.....
Precinct 8	877	699
UPTON COUNTY (*j*)	52	.....
UVALDE COUNTY (*k*)	3,804	2,541
Precinct 1, including Uvalde town	1,923	.....
Uvalde town	1,265	794
Precinct 2 } Precinct 3 } (*h*)	827	.....
Precinct 4	292	.....
Precinct 5	298	.....
Precinct 6	464	.....

a Not divided into precincts in 1880.

b Formed from part of Crockett county in 1887; not returned by precincts.

c Not returned by precincts.

d Organized since 1880.

e Not returned by precincts; not returned in 1880.

f Parts taken to form Midland county in 1885; Crane, Ector, Glasscock, Loving, Upton, Ward, and Winkler counties in 1887, and Coke and Irion counties in 1889; not returned by precincts.

g Not returned by precincts in 1880.

h Not separately returned.

i Not separately returned in 1880.

j Formed from part of Tom Green county in 1887; not returned by precincts.

k Returned by commissioners precincts in 1880.

TABLE 3.—AGGREGATE POPULATION BY MINOR CIVIL DIVISIONS—Continued.

TEXAS—Continued.

MINOR CIVIL DIVISIONS.	1890	1880
VALVERDE COUNTY (*a*)	2,874	.....
Precinct 1, excl. of part of Del Rio town	170	.....
Precinct 2, excl. of part of Del Rio town	148	.....
Precinct 3	174	.....
Precinct 4	205	.....
Precinct 5	148	.....
Precinct 6	49	.....
Del Rio town, in precincts 1 and 2	1,980	50
VAN ZANDT COUNTY	16,225	12,619
Precinct 1, including Canton town	4,524	2,858
Canton town	421	331
Precinct 2	1,849	1,752
Precinct 3, including Wills Point town	4,019	3,550
Wills Point town	1,025	860
Precinct 4	1,512	1,499
Precinct 5	1,456	2,960
Precinct 6 (*b*)	1,811	.....
Precinct 7 (*b*)	1,054	.....
VICTORIA COUNTY (*c*)	8,737	6,289
Precinct 1, including Victoria city	5,216	.....
Victoria city	3,046	.....
Precinct 2	2,090	.....
Precinct 3	473	.....
Precinct 4	958	.....
WALKER COUNTY	12,874	12,024
Precinct 1, including Huntsville city	4,880	3,938
Huntsville city	1,509	2,536
Precinct 2	1,372	1,356
Precinct 3	1,495	1,352
Precinct 4	1,744	1,893
Precinct 5	1,649	1,715
Precinct 6	1,304	1,317
Precinct 7	430	453
WALLER COUNTY	10,888	9,024
Precinct 1, including Hempstead city	3,659	4,041
Hempstead city	1,671	1,612
Ward 1	449	
Ward 2	417	
Ward 3	492	
Ward 4	313	
Precinct 2	1,124	*d*2,248
Precinct 3	1,334	
Precinct 4	2,057	*d*2,735
Precinct 5	2,010	
Precinct 6 (*b*)	704	.....
WARD COUNTY (*e*)	77	.....
WASHINGTON COUNTY	29,161	27,565
Precinct 1	4,219	5,014
Precinct 2	4,130	3,871
Precinct 3, including Brenham city	10,141	8,048
Brenham city	5,209	4,101
Ward 1	844	
Ward 2	1,265	
Ward 3	1,028	
Ward 4	2,072	
Precinct 4, including Burton town	1,992	4,435
Burton town	384	125
Precinct 5, incl. Independence village	3,950	4,155
Independence village	373	424
Precinct 6	2,093	2,042
Precinct 7 (*b*)	2,636	.....

MINOR CIVIL DIVISIONS.	1890	1889
WEBB COUNTY (*c*)	14,842	5,273
Precinct 1, including Laredo city	11,763	.....
Laredo city	11,319	3,521
Precinct 2	469	.....
Precinct 3	323	.....
Precinct 4	2,287	.....
WHARTON COUNTY	7,584	4,549
Precinct 1	3,587	1,915
Precinct 2	2,084	*d*1,557
Precinct 5	539	
Precinct 3	1,056	*d*1,077
Precinct 4	318	
WHEELER COUNTY (*f*)	778	512
WICHITA COUNTY (*g*)	4,831	433
Precinct 1, incl. Wichita Falls town	2,974	.....
Wichita Falls town	1,987	.....
Precinct 2	272	.....
Precinct 3	205	.....
Precinct 4	541	.....
Precinct 5	47	.....
Precinct 6, including Iowa Park village	792	.....
Iowa Park village	424	.....
WILBARGER COUNTY (*g*)	7,092	126
Precinct 1, including Vernon town	3,603	.....
Vernon town	2,857	.....
Precinct 2	492	.....
Precinct 3	1,157	.....
Precinct 4	920	.....
Precinct 5	535	.....
Precinct 6	385	.....
WILLIAMSON COUNTY	25,909	15,155
Precinct 1, including Georgetown town	5,211	3,271
Georgetown town	2,447	1,354
Precinct 2, incl. Bartlett and Granger tns.	2,415	1,513
Bartlett town	206	.....
Granger town	261	.....
Precinct 3, including Liberty Hill town	2,756	1,441
Liberty Hill town	309	.....
Precinct 4, including Florence town	2,307	1,737
Florence town	263	159
Precinct 5	1,497	859
Precinct 6, including Taylor town	6,226	2,539
Taylor town	2,584	.....
Precinct 7	1,146	1,059
Precinct 8, incl. Round Rock town (*h*)	4,351	2,736
WILSON COUNTY (*c*)	10,655	7,118
Precinct 1, including Floresville town	2,824	.....
Floresville town	913	275
Precinct 2 / Precinct 5 (*h*)	1,944	.....
Precinct 3	1,211	.....
Precinct 4	1,582	.....
Precinct 6	1,294	.....
Precinct 7	1,147	.....
Precinct 8, including Calaveras village	653	.....
Calaveras village	369	.....
WINKLER COUNTY (*e*)	18	.....

a Organized from parts of Crockett, Kinney, and Pecos counties in 1885.
b Organized since 1880.
c Returned by commissioners precincts in 1880.
d Not separately returned in 1880.
e Formed from part of Tom Green county in 1887; not returned by precincts.
f Not returned by precincts.
g Not divided into precincts in 1880.
h Not separately returned.

TABLE 3.—AGGREGATE POPULATION BY MINOR CIVIL DIVISIONS—Continued.

TEXAS—Continued.

MINOR CIVIL DIVISIONS.	1890	1880
WISE COUNTY	24,134	16,601
Precinct 1, including Decatur town	5,263	3,714
Decatur town	1,746	579
Precinct 2, including Alvord town	4,350	2,855
Alvord town	560	.....
Precinct 3	2,225	1,177
Precinct 4	3,200	2,595
Precinct 5, incl. Aurora and Briar towns	2,334	2,162
Aurora town	372	.....
Briar town	303	.....
Precinct 6	2,152	1,494
Precinct 7, incl. Bridgeport and Chico tns.	2,489	1,589
Bridgeport town	498	39
Chico town	323	292
Precinct 8	2,121	1,015
WOOD COUNTY	13,932	11,212
Precinct 1	2,190	2,131
Precinct 2, including Mineola town	3,433	3,008
Mineola town	1,333	1,175
Precinct 3	772	621
Precinct 4, including Winnsboro town	3,449	3,225
Winnsboro town	388	.....
Precinct 5	1,246	1,254
Precinct 6	1,236	973
WOOD COUNTY—Continued.		
Precinct 7 (a)	817	.....
Precinct 8 (a)	789	.....
YOAKUM COUNTY (b)	4	.....
YOUNG COUNTY	5,049	4,726
Precinct 1, including Graham town	1,940	2,557
Graham town	667	576
Precinct 2	992	816
Precinct 3	575	483
Precinct 4	907	870
Precinct 5 (a)	635	.....
ZAPATA COUNTY (c)	3,562	3,636
Precinct 1, including Carrizo town	243 (d)	2,227	.....
Carrizo town		
Precinct 2		
Precinct 3	(d)	1,335	.....
Precinct 4		
ZAVALLA COUNTY (e)	1,097	410

a Organized since 1880.
b Not returned by precincts; not returned in 1880.
c Returned by commissioners precincts in 1880.
d Not separately returned.
e Not returned by precincts.

UTAH.

MINOR CIVIL DIVISIONS.	1890	1880
BEAVER COUNTY	3,340	3,918
Adamsville precinct	125	192
Beaver precinct, incl. Beaver city (a)	1,752	1,911
Grampion precinct	215	801
Greenville precinct	209	214
Minersville precinct	463	487
Star precinct	576	313
BOXELDER COUNTY	7,642	6,761
Bear River precinct, including Bear River town (a).	321	340
Boxelder precinct, coextensivo with Brigham city.	2,139	2,184
Brigham city	2,139	1,877
Ward 1	556	
Ward 2	583	
Ward 3	543	
Ward 4	457	
Calls Fort precinct	377	350
Collinston precinct (b)	798	.....
Deweyville precinct	183	339
Grouse Creek precinct	274	267
Junction precinct (c)	132	.....
Kelton precinct	77	183
Malad precinct, incl. Corinne city (a)	215	377
Mantua precinct	337	356
Park Valley precinct	196	275
Plymouth precinct	319	300
Portage precinct	545	462
Promontory precinct	70	131
Snowville precinct (d)	175	197
Terrace precinct	427	251
Threemile precinct (b)	303	.....
Willard precinct, including Willard city	754	749
Willard city	492	412
CACHE COUNTY	15,509	12,562
Benson precinct	169	181
Clarkston precinct	440	464
CACHE COUNTY—Continued.		
Coveville precinct (b)	248	.....
Hyde Park precinct	491	433
Hyrum precinct, incl. Hyrum city (a)	1,423	1,234
Lewiston precinct	754	525
Logan precinct, including Logan city	4,620	3,396
Logan city	4,565	3,396
Mendon precinct, incl. Mendon city (a)	547	543
Millville precinct	679	539
Newton precinct	473	304
Paradise precinct	637	512
Peterboro precinct	337	76
Providence precinct	782	578
Richmond precinct, incl. Richmond city (a)	1,232	1,198
Smithfield precinct, incl. Smithfield city	1,386	1,177
Smithfield city	1,080	1,177
Trenton precinct	246	209
Wellsville precinct, including Wellsville city (a).	1,045	1,193
DAVIS COUNTY	6,751	5,279
Bountiful precincts (e), East, South, and West.	2,438	1,676
Centerville precinct	532	529
Farmington precinct	1,036	1,073
Hooper precinct (f)	282	332
Kaysville precinct (g), incl. Kaysville city.	1,088	1,430
Kaysville city	548	1,187
Layton precinct (h)	809	.....
South Weber precinct	267	239
Steed precinct (b) / Syracuse precinct (i) (a)	299	.....
EMERY COUNTY (j)	5,076	556
Blake precinct	375	.....
Brock precinct	50	.....
Castle Dale precinct, incl. Castle Dale tn	409	.....
Castle Dale town	303	.....
Castle Gate precinct	599	.....
Cleveland precinct	111	.....

a Not separately returned.
b Organized since 1880.
c Organized in 1885.
d Formerly Curlew.
e Not separately returned; given as South and West Bountiful precincts in 1880.
f Part taken to form Syracuse precinct since 1880.
g Parts taken to form Layton and Syracuse precincts since 1880.
h Organized from part of Kaysville precinct since 1880.
i Organized from parts of Hooper and Kaysville precincts since 1880.
j Not returned by precincts in 1880; part taken to form Grand county in 1890.

TABLE 3.—AGGREGATE POPULATION BY MINOR CIVIL DIVISIONS—Continued.

UTAH—Continued.

MINOR CIVIL DIVISIONS.	1890	1880
EMERY COUNTY—Continued.		
Emery precinct	240	.....
Ferron precinct, including Ferron town	399	.....
Ferron town	270	.....
Huntington precinct, incl. Huntington tn.	738	.....
Huntington town	513	.....
Lawrence precinct	107	.....
Molen precinct	134	.....
Orangeville precinct, incl. Orangeville vill.	353	.....
Orangeville village	313	.....
Price precinct, including Price town	502	.....
Price town	209	.....
Schofield precinct	680	.....
Springdale precinct	12	.....
Spring Glen precinct	137	.....
Wellington precinct	230	.....
GARFIELD COUNTY (a)	2,457	.....
Cannonville precinct (b)	273	137
Coyote precinct (c)	169	.....
Escalante precinct (b), incl. Escalante city.	667	623
Escalante city	506	623
Hillsdale precinct (b)	333	179
Panguitch precinct (b)	1,015	846
GRAND COUNTY (d)	541	.....
Moab town	333	.....
IRON COUNTY (e)	2,683	4,013
Cedar precinct, including Cedar city	1,053	892
Cedar city	967	691
Kanarra precinct (c)	282	.....
Paragonah precinct	268	256
Parowan precinct, incl. Parowan city (f)	937	957
Summit precinct (g)	143	123
JUAB COUNTY	5,582	3,474
Juab precinct (c)	205	.....
Levan precinct	440	624
Mono precinct	469	503
Nephi precinct, including Nephi city	2,114	1,797
Nephi city	2,034	1,797
Tintic precinct, including Eureka and Mammoth Hollow towns.	2,354	550
Eureka town	1,733	122
Mammoth Hollow town	286	.....
KANE COUNTY (h)	1,685	3,085
Georgetown precinct (c)	91	.....
Glendale precinct	253	338
Johnson precinct	63	87
Kanab precinct, including Kanab town	533	394
Kanab town	409	394
Mount Carmel precinct	139	137
Orderville precinct, incl. Orderville town.	339	514
Orderville town	289	514
Pahrea precinct	51	94
Ranch precinct (c)	120	.....
Vermilion precinct (c)	96	.....
MILLARD COUNTY	4,033	3,727
Burbank precinct (c) } Smithville precinct (c) } (f)	170	.....
Deseret precinct	661	617
Fillmore precinct, incl. Fillmore city (f)	838	987
Holden precinct, coextensive with Holden town.	363	355

MINOR CIVIL DIVISIONS.	1890	1880
MILLARD COUNTY—Continued.		
Kanosh precinct	536	656
Leamington precinct	169	142
Meadow precinct, coextensive with Meadow town.	344	212
Oak Creek precinct	186	184
Oasis precinct (c)	199	.....
Scipio precinct	567	574
MORGAN COUNTY	1,780	1,783
Canyon Creek precinct (i)	433	417
Croydon precinct	240	248
Milton precinct	203	235
Morgan precinct, including Morgan city	633	582
Morgan city	333	433
Peterson precinct	271	301
PIUTE COUNTY	2,842	1,651
Bullion precinct (j)	259	297
Burgess precinct (c)	75	.....
Circleville precinct	458	416
Fremont precinct	315	424
Graves Valley precinct (c)	81	.....
Greenwich precinct	181	514
Junction precinct (c)	125	.....
Kane precinct (c)	138	.....
Koosharem precinct (c)	232	.....
Loa precinct (c)	411	.....
Pleasant Creek precinct (c)	31	.....
Teasdale precinct (c)	263	.....
Thurber precinct (c)	273	.....
RICH COUNTY	1,527	1,263
Garden precinct	249	161
Laketown precinct	321	269
Meadowville precinct	145	119
Randolph precinct	472	446
Woodruff precinct	340	268
SALT LAKE COUNTY	58,457	31,977
Big Cottonwood precinct	789	661
Bingham precinct	1,101	1,022
Bluffdale precinct (c)	194	.....
Brighton precinct	224	387
Butler precinct } Draper precinct } (f)	2,957	165
South Cottonwood precinct		455
		1,288
East Mill Creek precinct	287	371
Farmers precinct	634	320
Fort Harriman precinct } South Jordan precinct } (f)	953	342
West Jordan precinct		440
		857
Granger precinct	489	145
Granite precinct	145	250
Hunter precinct (c)	308	.....
Little Cottonwood precinct	70	300
Mill Creek precinct	1,534	1,416
Mountain Dell precinct	78	95
North Jordan precinct, including Taylorsville town.	636	282
Taylorsville town	269	.....
North Point precinct (c)	157	.....
Pleasant Green precinct	310	179
Salt Lake precincts 1 to 5 (k), coextensive with Salt Lake city.	44,843	20,768
Salt Lake city (l):		
Ward 1 8,871		
Ward 2 13,159		
Ward 3 10,038		
Ward 4 5,739		
Ward 5 7,036		
Sandy precinct	1,065	488

a Organized from parts of Iron and Kane counties in 1882.
b Formerly in Iron county.
c Organized since 1880.
d Organized from part of Emery county in 1890; not returned by precincts.
e Cannonville, Escalante, Hillsdale, and Panguitch precincts (population 1,785 in 1880) taken to form Garfield county in 1882.
f Not separately returned.
g Formerly Summit Creek.
h Part taken to form Garfield county and part, Bellevue, Duncans Retreat, Grafton, Harmony, Kanarra, Rockville, Shunesburg, Springdale, Toquerville, and Virgin precincts (population 1,521 in 1880), given to Washington county in 1882.
i Formerly Kanyon.
j Formerly Marysvale.
k Fort Douglas precinct (population 403 in 1880) annexed since 1880.
l Population shown by municipal wards.

TABLE 3.—AGGREGATE POPULATION BY MINOR CIVIL DIVISIONS—Continued.

UTAH—Continued.

MINOR CIVIL DIVISIONS.	1890	1880
SALT LAKE COUNTY—Continued.		
Silver precinct	27	121
Sugarhouse precinct	1,054	738
Union precinct	602	484
SAN JUAN COUNTY	365	204
Bluff precinct	190	107
Bueno precinct (a)	44	
McElmo precinct (a)	16	b97
Monticello precinct (a)	115	
SANPETE COUNTY	13,146	11,557
Chester precinct	259	188
Ephraim precinct, incl. Ephraim city (c)	1,917	1,764
Fairview precinct (d), incl. Fairview city	1,263	1,014
Fairview city	844	863
Fayette precinct	305	278
Fountain Green precinct, incl. Fountain Green town.	796	881
Fountain Green town	677	.....
Gunnison precinct	845	729
Indianola precinct (a)	148	.....
Manti precinct, including Manti city	2,022	1,801
Manti city	1,950	1,748
Mayfield precinct	337	330
Milburn precinct (e)	176	...
Thistle precinct (d) (e)		117
Moroni precinct (f), incl. Moroni city	1,251	838
Moroni city	958	838
Mount Pleasant precinct, coextensive with Mount Pleasant city.	2,254	2,004
Spring precinct, coextensive with Spring city.	1,044	989
Sterling precinct (g)	296	216
Wales precinct	233	306
SEVIER COUNTY	6,199	4,457
Annabella precinct	280	205
Burrville precinct	226	203
Central precinct	196	199
Elsinore precinct	590	223
Glenwood precinct	496	462
Gooseberry precinct (a)	112	.....
Joseph precinct	436	370
Monroe precinct, coextensive with Monroe town.	880	744
Monroe town	880	.....
Redmond precinct	332	158
Richfield precinct, coextensive with Richfield city.	1,531	1,197
Salina precinct	628	438
Siguard precinct (a)	44	.....
Vermilion precinct	142	112
Willow Bend precinct	306	146
SUMMIT COUNTY	7,733	4,921
Coalville precinct, coextensive with Coalville city.	1,166	911
Echo precinct	189	245
Grass Creek precinct (a)	52	.....
Henefer precinct (h), coextensive with Henefer village.	291	262
Hoytsville precinct (i)	288	281
Kamas precinct	458	564
SUMMIT COUNTY—Continued.		
Park precinct, including Park city	3,390	1,581
Park city	2,850	1,542
Parley Park precinct	465	200
Peoa precinct (j)	452	238
Rockport precinct	133	127
Upton precinct, coextensive with Upton village.	195	174
Wanship precinct, coextensive with Wanship village.	223	338
Wanship village	223	.....
Wasatch precinct (a)	83	.....
Woodland precinct (a)	348	.....
TOOELE COUNTY	3,700	4,497
Batesville precinct	117	145
Clover precinct (k)	157	346
Deep Creek precinct	117	174
Grantsville precinct, including Grantsville city (c).	979	1,225
Lake Point precinct (l)	206	177
Lakeview precinct (m)	140	121
Ophir precinct (n)	249	392
St. John precinct (o)	152	.....
Stockton precinct, incl. Stockton town	326	515
Stockton town	219	.....
Tooele precinct (p), incl. Tooele city (c)	1,008	1,096
Vernon precinct	249	181
UINTA COUNTY	2,762	799
Ashley precinct	775	799
Fort Duchesne	470	.....
Riverdale precinct (a)	212	.....
Vernal precinct (a)	1,305	.....
UTAH COUNTY	23,768	17,973
Alpine precinct, coextensive with Alpine city.	466	319
American Fork precinct, including American Fork city (c).	1,942	1,825
Benjamin precinct (q)	417	150
Cedar Fort precinct	176	250
Fairfield precinct	273	172
Goshen precinct, including Goshen town.	450	645
Goshen town	298	394
Lakeshore precinct (r)	390	.....
Lakeview precinct (s)	376	.....
Lehi precinct, including Lehi city (c)	1,907	1,538
Payson precinct, coextensive with Payson city.	2,135	1,788
Pleasant Grove precinct, coextensive with Pleasant Grove city.	1,926	1,775
Pleasant Valley Junction precinct (a)	427	.....
Provo Bench precinct (s)	435	.....
Provo precinct (t), coextensive with Provo city.	5,159	3,432
Provo city:		
Ward 1	1,509	
Ward 2	1,013	
Ward 3	901	
Ward 4	1,736	
Salem precinct, coextensive with Salem town.	527	510
Salem town	527	.....
Santaquin precinct	769	715
Spanish Fork precinct (q), including Spanish Fork city.	2,686	2,304
Spanish Fork city	2,214	2,304

a Organized since 1880.
b Population of unorganized portion of county.
c Not separately returned.
d Part taken to form Milburn precinct since 1880.
e Organized from parts of Fairview and Thistle precincts since 1880.
f Freedom precinct (population 102 in 1880) annexed since 1880.
g Formerly Petty.
h Formerly Henneferville.
i Given as Haytsville in 1880.
j Given as Peva in 1880.
k Part taken to form St. John precinct in 1884.
l Formerly Mill.
m Part of Tooele precinct annexed in 1889.
n Jacob City precinct (population 125 in 1880) annexed since 1880.
o Organized from part of Clover precinct in 1884.
p Part given to Lakeview precinct in 1889.
q Part taken to form Lakeshore precinct since 1880.
r Organized from parts of Benjamin and Spanish Fork precincts since 1880.
s Organized from part of Provo precinct since 1880.
t Parts taken to form Lakeview and Provo Bench precincts since 1880.

TABLE 3.—AGGREGATE POPULATION BY MINOR CIVIL DIVISIONS—Continued.

UTAH—Continued.

MINOR CIVIL DIVISIONS.	1890	1880
UTAH COUNTY—Continued.		
Spring Lake precinct	93	157
Springville precinct, coextensive with Springville city.	2,849	2,312
Thistle precinct (a)	365	81
WASATCH COUNTY	3,595	2,927
Charleston precinct	501	246
Heber precinct, including Heber city	1,929	1,616
Heber city	1,538	1,291
Midway precinct	769	718
Wallsburg precinct	396	347
WASHINGTON COUNTY (b)	4,009	4,235
Bellevue precinct (c)	35	58
Bloomington precinct (d)	63	85
Duncans Retreat precinct (c)	47	79
Grafton precinct (c)	104	71
Gunlock precinct	92	156
Hamblin precinct (e)	41	.....
Hebron precinct	79	110
Leeds precinct (f)	223	334
New Harmony precinct (g)	102	150
Pine Valley precinct	253	234
Pinto precinct	108	155
Rockville precinct (c)	194	232
St. George precinct, including St. George city (h).	1,377	1,384
Santa Clara precinct	202	194
Shunesburg precinct (c)	51	82
Silver Reef precinct, coextensive with Silver Reef city.	177	1,046
Springdale precinct (c)	73	50
Toquerville precinct (c)	260	371
Virgin precinct (c)	213	254
Washington precinct, including Washington city (h).	315	537
WEBER COUNTY	22,723	12,344
Eden precinct	521	329
Harrisville precinct	715	582
Hooper precinct	778	849
Huntsville precinct, incl. Huntsville tn	1,158	819
Huntsville town	704	.....
Kanesville precinct (e)	248	.....
Lynne precinct, comprising part of Ogden city. (h)	14,889	873
Ogden precincts 1, 2, 3, and 4, comprising part of Ogden city. (h)		5,246
Ogden city, coextensive with Lynne and Ogden precincts.	14,889	6,069
Marriott precinct	223	243
North Ogden precinct	758	956
Plain precinct	829	653
Pleasant View precinct (e)	336	.....
Riverdale precinct	489	272
Slaterville precinct	336	328
Uinta precinct	228	247
West Weber precinct	722	603
Wilson precinct	493	344

a Formerly Thistle Valley.
b Part of Kane county annexed in 1882.
c Formerly in Kane county.
d Formerly Price City precinct.
e Organized since 1880.
f Formerly Harrisburg and Leeds.
g Formerly Harmony precinct, Kane county.
h Not separately returned.

VERMONT.

MINOR CIVIL DIVISIONS.	1890	1880
ADDISON COUNTY	22,277	24,173
Addison town	900	847
Bridport town	1,018	1,167
Bristol town	1,828	1,579
Cornwall town	927	1,070
Ferrisburg town	1,501	1,684
Goshen town	311	326
Granville town	637	830
Hancock town	283	382
Leicester town	562	634
Lincoln town	1,255	1,368
Middlebury town, incl. Middlebury vill	2,793	2,993
Middlebury village	1,762	1,834
Monkton town	847	1,025
New Haven town	1,224	1,355
Orwell town	1,265	1,351
Panton town	382	419
Ripton town	568	672
Salisbury town	740	775
Shoreham town	1,240	1,354
Starksboro town	1,070	1,249
Vergennes city	1,773	1,782
Waltham town	255	248
Weybridge town	543	608
Whiting town	355	455
BENNINGTON COUNTY	20,448	21,950
Arlington town	1,352	1,532
Bennington town, incl. Bennington vill	6,391	6,333
Bennington village	3,971	.....
Dorset town	1,696	2,005
Glastenbury town	181	241
Landgrove town	220	246
Manchester town	1,907	1,928
Peru town	445	556
Pownal town, incl. North Pownal village	1,919	2,019
North Pownal village	670	566
Readsboro town	910	743
BENNINGTON COUNTY—Continued.		
Rupert town	861	957
Sandgate town	587	681
Searsburg town	173	232
Shaftsbury town	1,652	1,887
Stamford town	645	726
Sunderland town	633	655
Winhall town	523	722
Woodford town	353	487
CALEDONIA COUNTY	23,436	23,607
Barnet town	1,897	1,907
Burke town	1,198	1,252
Danville town	1,784	2,003
Groton town	1,040	1,014
Hardwick town	1,547	1,484
Kirby town	355	398
Lyndon town, incl. Lyndonville village	2,619	2,434
Lyndonville village	606	788
Newark town	536	679
Peacham town	892	1,041
Ryegate town	1,126	1,046
St. Johnsbury town, including St. Johnsbury and Summerville villages.	6,567	5,800
St. Johnsbury village	3,857	3,360
Summerville village	909	720
Sheffield town	750	884
Stannard town	239	252
Sutton town	746	838
Walden town	810	931
Waterford town	734	815
Wheelock town	596	829
CHITTENDEN COUNTY	35,389	32,792
Bolton town	547	674
Buel gore	21	24

TABLE 3.—AGGREGATE POPULATION BY MINOR CIVIL DIVISIONS—Continued.

VERMONT—Continued.

MINOR CIVIL DIVISIONS.	1890	1880
CHITTENDEN COUNTY—Continued.		
Burlington city	14,590	11,365
Charlotte town	1,240	1,342
Colchester town, incl. Winooski village	5,143	4,421
Winooski village	3,659	2,833
Essex town	2,013	2,104
Hinesburg town	1,205	1,330
Huntington town	723	808
Jericho town	1,461	1,687
Milton town	1,585	2,006
Richmond town	1,115	1,264
St. George town	106	93
Shelburne town	1,300	1,096
South Burlington town	845	664
Underhill town	1,301	1,439
Westford town	1,033	1,133
Williston town	1,161	1,342
ESSEX COUNTY	9,511	7,931
Averill town	43	48
Avery gore	58	.....
Bloomfield town	827	627
Brighton town	2,020	1,691
Brunswick town	160	193
Canaan town, including Canaan village	829	637
Canaan village	616	152
Concord town	1,425	1,612
East Haven town	236	225
Ferdinand town	73	40
Granby town	361	194
Guildhall town	511	558
Lemington town	227	222
Lunenburg town	1,019	1,038
Maidstone town	198	286
Norton town	960	239
Victory town	564	321
FRANKLIN COUNTY	29,755	30,225
Avery gore } (a)	1,734	16
Montgomery town } (a)		1,642
Bakersfield town	1,162	1,248
Berkshire town	1,421	1,596
Enosburg town, incl. Enosburg Falls vill.	2,299	2,213
Enosburg Falls village	974	.....
Fairfax town	1,523	1,820
Fairfield town	1,825	2,172
Fletcher town	793	868
Franklin town	1,300	1,439
Georgia town	1,282	1,504
Highgate town	1,853	2,088
Richford town, incl. Richford village	2,196	1,818
Richford village	1,162	789
St. Albans town	7,771	7,193
Sheldon town	1,365	1,529
Swanton town, incl. Swanton village	3,231	3,079
Swanton village	1,878	1,200
GRAND ISLE COUNTY	3,843	4,124
Alburg town	1,390	1,614
Grand Isle town	793	749
Isle Lamotte town	551	504
North Hero town	550	637
South Hero town	559	620
LAMOILLE COUNTY	12,831	12,684
Belvidere town	571	400
Cambridge town	1,689	1,750
Eden town	851	934
Elmore town	593	682
Hyde Park town	1,633	1,715
Johnson town	1,462	1,495
Morristown town	2,411	2,099
Stowe town	1,886	1,896
Waterville town	577	547
Wolcott town	1,158	1,166

MINOR CIVIL DIVISIONS.	1890	1880
ORANGE COUNTY	19,575	23,525
Bradford town, incl. Bradford village	1,429	1,520
Bradford village	610	619
Braintree town	854	1,051
Brookfield town	996	1,239
Chelsea town	1,230	1,462
Corinth town	1,027	1,627
Fairlee town	398	469
Newbury town, incl. Wells River village	2,080	2,316
Wells River village	526	513
Orange town	589	731
Randolph town, incl. West Randolph vill.	3,232	2,910
West Randolph village	1,573	1,069
Strafford town	932	1,181
Thetford town	1,287	1,529
Topsham town	1,187	1,365
Tunbridge town	1,011	1,252
Vershire town (b)	754	1,875
Washington town	820	922
West Fairlee town	561	1,038
Williamstown town	1,188	1,038
ORLEANS COUNTY	22,101	22,083
Albany town	995	1,138
Barton town, including Barton Landing and Barton villages.	2,217	2,364
Barton Landing village	482	378
Barton village	778	742
Brownington town	799	854
Charleston town	1,058	1,204
Coventry town	879	911
Craftsbury town	1,271	1,381
Derby town (c)	2,900	1,967
Glover town	970	1,055
Greensboro town	918	1,061
Holland town	878	913
Irasburg town	999	1,064
Jay town	641	696
Lowell town	1,178	1,057
Morgan town	521	711
Newport town, incl. Newport village	3,047	2,426
Newport village	1,730	920
Troy town, including North Troy village	1,673	1,522
North Troy village	600	469
Westfield town	763	698
Westmore town	395	480
RUTLAND COUNTY	45,397	41,829
Benson town, including Benson village	880	1,104
Benson village	153	213
Brandon town, incl. Brandon village	3,310	3,280
Brandon village	1,617	.....
Castleton town, incl. Castleton village (a)	2,396	2,605
Chittenden town	730	1,092
Clarendon town	928	1,105
Danby town, incl. Danby village (a)	1,084	1,202
Fairhaven town	2,791	2,211
Hubbardton town	506	533
Ira town	421	479
Mendon town	570	629
Middletown Springs town	786	823
Mount Holly town	1,214	1,390
Mount Tabor town	436	495
Pawlet town	1,745	1,696
Pittsfield town	468	555
Pittsford town (d)	1,775	1,982
Poultney town, incl. Poultney village	3,031	2,717
Poultney village	1,070	943
Proctor town (e)	1,758	.....
Rutland town (f), including Rutland Center and Rutland villages.	11,760	12,149
Rutland Center village	786	.....
Rutland village	8,239	7,502
Sherburne town	451	450
Shrewsbury town	974	1,235
Sudbury town	502	562
Tinmouth town	435	532

a Not separately returned.
b Formerly Ely.
c Salem town (population 581 in 1880) annexed since 1880.
d Part taken to form Proctor town in 1887.
e Organized from parts of Pittsford and Rutland towns in 1887.
f Parts taken to form Proctor and West Rutland towns in 1887.

TABLE 3.—AGGREGATE POPULATION BY MINOR CIVIL DIVISIONS—Continued.

VERMONT—Continued.

MINOR CIVIL DIVISIONS.	1890	1880
RUTLAND COUNTY—Continued.		
Wallingford town, incl. Wallingford vill.	1,733	1,846
Wallingford village	617	572
Wells town	621	665
West Haven town	412	492
West Rutland town (*a*)	3,680	.....
WASHINGTON COUNTY	29,606	25,404
Barre town, including Barre village	6,812	2,060
Barre village	4,146	1,025
Berlin town	1,514	1,380
Cabot town, including Cabot village	1,074	1,242
Cabot village	190	260
Calais town	1,082	1,253
Duxbury town	912	884
East Montpelier town	953	972
Fayston town	533	638
Harris gore	15	40
Marshfield town	1,121	1,102
Middlesex town	889	1,087
Montpelier town, incl. Montpelier village	4,160	3,219
Montpelier village	3,617	1,847
Moretown town	952	1,180
Northfield town, incl. Northfield village	2,628	2,836
Northfield village	1,222	1,313
Plainfield town, incl. Plainfield village (*b*)	745	729
Roxbury town	768	938
Waitsfield town	815	938
Warren town	866	951
Waterbury town, incl. Waterbury village	2,232	2,297
Waterbury village	955	756
Woodbury town	810	856
Worcester town	725	802
WINDHAM COUNTY	26,547	26,763
Athens town	205	284
Brattleboro town, incl. Brattleboro village	6,862	5,880
Brattleboro village	5,467	4,471
Brookline town	162	205
Dover town	524	621
Dummerston town	860	816
Grafton town	817	929
Guilford town	870	1,096
Halifax town	702	852
Jamaica town	1,074	1,252
WINDHAM COUNTY—Continued.		
Londonderry town	1,010	1,154
Marlboro town	495	553
Newfane town	952	1,031
Putney town	1,075	1,124
Rockingham town, incl. Bellows Falls vill.	4,579	3,797
Bellows Falls village	3,092	2,229
Somerset town	61	67
Stratton town	222	302
Townshend town	865	1,099
Vernon town	567	652
Wardsboro town	704	766
Westminster town	1,265	1,377
Whitingham town	1,191	1,240
Wilmington town, including Wilmington village (*b*).	1,106	1,130
Windham town	379	536
WINDSOR COUNTY	31,706	35,196
Andover town	418	564
Baltimore town	64	71
Barnard town	918	1,191
Bethel town	1,448	1,693
Bridgewater town	1,124	1,084
Cavendish town	1,172	1,276
Chester town	1,787	1,901
Hartford town	3,740	2,954
Hartland town	1,393	1,598
Ludlow town, including Ludlow village	1,768	2,005
Ludlow village	1,081	1,179
Norwich town	1,304	1,471
Plymouth town	755	1,075
Pomfret town	865	1,139
Reading town	749	953
Rochester town	1,257	1,362
Royalton town	1,433	1,558
Sharon town	737	1,012
Springfield town, incl. Springfield village	2,881	3,144
Springfield village	1,512	1,586
Stockbridge town	894	1,124
Weathersfield town	1,174	1,354
Weston town	864	987
West Windsor town	570	690
Windsor town, incl. Windsor village	1,846	2,175
Windsor village	1,384	1,696
Woodstock town, incl. Woodstock village	2,545	2,815
Woodstock village	1,218	1,266

a Organized from part of Rutland town in 1887.

b Not separately returned.

VIRGINIA.

[The word "district" means magistorial district.]

MINOR CIVIL DIVISIONS.	1890	1880
ACCOMAC COUNTY	27,277	24,408
Atlantic district, including Greenbackville town.	5,904	4,974
Greenbackville town	320	249
Lee district, including Onancock town (*a*)	7,889	7,486
Metompkin district	5,122	4,782
Pungoteague district	6,217	5,504
The Islands district	2,145	1,662
ALBEMARLE COUNTY	32,379	32,618
Charlottesville city (*b*)	5,591	2,676
Ward 1	1,236	
Ward 2	1,531	
Ward 3	1,427	
Ward 4	1,397	
Charlottesville district (*b*)	3,978	8,128
Ivy district	1,359	1,413
Rivanna district	6,536	6,449
Samuel Miller district	5,258	5,085
Scottsville district, incl. Scottsville vill.	6,033	7,290
Scottsville village	362	465
Whitehall district	3,624	4,253
ALEXANDRIA COUNTY	18,597	17,546
Alexandria city	14,339	13,659
Ward 1	2,494	
Ward 2	2,051	
Ward 3	6,037	
Ward 4	3,757	
Arlington district, incl. Freedman village	2,013	1,754
Freedman village	338	.....
Jefferson district	1,303	1,319
Washington district	942	814
ALLEGHANY COUNTY	9,283	5,586
Boiling Spring district	1,967	1,658
Clifton district, including Clifton Forge town and Iron Gate, Longdale, and Lowmoor villages.	4,835	2,035
Clifton Forge town	1,792	.....
Iron Gate village	199	.....
Longdale village	810	.....
Lowmoor village	989	.....
Covington district, incl. Covington town	2,481	1,893
Covington town	704	436

a Not separately returned.

b Charlottesville city, formerly in Charlottesville district, made independent since 1880.

TABLE 3.—AGGREGATE POPULATION BY MINOR CIVIL DIVISIONS—Continued.

VIRGINIA—Continued.

MINOR CIVIL DIVISIONS.	1890	1880
AMELIA COUNTY	9,068	10,377
Giles district	3,801	4,024
Jackson district	2,411	2,708
Leigh district	2,856	3,645
AMHERST COUNTY	17,551	18,709
Amherst district, incl. Amherst town	4,424	4,619
Amherst town	590	.....
Elon district	4,499	4,342
Pedlar district	4,993	5,665
Temperance district	3,635	4,083
APPOMATTOX COUNTY	9,589	10,080
Clover Hill district	3,860	4,273
Southside district, incl. Pamplin town	3,148	3,064
Pamplin town	294	117
Stonewall district	2,581	2,743
AUGUSTA COUNTY	37,005	35,710
Beverly Manor district, including Staunton city and West End town.	12,419	12,026
Staunton city	6,975	6,664
Ward 1 ... 3,535		
Ward 2 ... 3,440		
West End town	283	.....
Middle River district, including Mount Sidney village.	6,156	5,549
Mount Sidney village	304	244
North River district	4,153	4,313
Pastures district	3,554	3,991
Riverhead district, including Greenville and Middlebrook villages.	4,785	4,757
Greenville village	328	296
Middlebrook village	222	274
South River district, including Waynesboro town.	5,938	5,074
Waynesboro town	646	484
BATH COUNTY	4,587	4,482
Cedar Creek district	867	948
Millboro district	1,542	1,360
Warm Springs district	1,058	1,075
Williamsville district	1,120	1,099
BEDFORD COUNTY	31,213	31,205
Bellevue district (*a*)	1,432	.....
Central district (*b*), incl. Bedford town	7,908	6,811
Bedford town (*b*)	2,897	2,191
Chamblissburg district	3,552	3,941
Charlemont district	2,720	3,657
Forest district	4,041	4,008
Lisbon district	3,885	4,231
Otter district	3,570	4,236
Staunton district	4,105	4,321
BLAND COUNTY	5,129	5,004
Mechanicsburg district	1,495	1,480
Rocky Gap district	1,429	1,180
Seddon district	965	1,058
Sharon district	1,240	1,286
BOTETOURT COUNTY	14,854	14,809
Amsterdam district, including part of Fincastle town (*c*).	5,477	5,009
Buchanan district, incl. Buchanan village.	4,144	4,808
Buchanan village	802	414
BOTETOURT COUNTY—Continued.		
Fincastle district, including Eagle Rock and Glen Wilton villages and part of Fincastle town (*c*).	5,233	4,992
Eagle Rock village	223	.....
Glen Wilton village	455	.....
BRUNSWICK COUNTY	17,245	16,707
Meherrin district	4,333	4,112
Powellton district	2,898	2,933
Red Oak district	3,673	4,069
Sturgeon district	2,922	2,660
Totaro district, incl. Lawrenceville town.	3,419	2,933
Lawrenceville town	305	238
BUCHANAN COUNTY (*d*)	5,867	5,694
Garden district	2,299	1,623
Grundy district	2,114	1,871
Rock Lick district (*e*)	1,454	.....
BUCKINGHAM COUNTY	14,383	15,540
Curdsville district	2,359	2,491
Francisco district	1,831	1,985
James River district	3,098	3,397
Marshall district	2,409	2,626
Maysville district	2,022	2,167
Slate River district	2,664	2,874
CAMPBELL COUNTY	41,087	36,250
Brookville district, including Daniel town, Lynchburg city, and Reusen village.	24,935	20,318
Daniel town	838	445
Lynchburg city	19,709	15,959
Ward 1 ... 8,197		
Ward 2 ... 4,612		
Ward 3 ... 6,900		
Reusen village	361	.....
Falling River district	3,662	3,230
Otter River district, incl. Lynch village	3,832	3,834
Lynch village	213	.....
Rustburg district, incl. Rustburg village.	5,477	5,359
Rustburg village	352	194
Seneca district	3,181	3,509
CAROLINE COUNTY	16,681	17,243
Bowling Green district, including Bowling Green town.	6,083	5,789
Bowling Green town	511	426
Madison district	3,840	4,086
Port Royal district, incl. Port Royal town.	3,091	3,826
Port Royal town	236	347
Reedy Church district	3,667	3,542
CARROLL COUNTY	15,497	13,323
Fancy Gap district	2,272	2,006
Laurel Fork district, including part of Hillsville town (*c*).	3,932	3,331
Pine Creek district, including part of Hillsville town (*c*).	3,120	2,582
Piper Gap district, including part of Hillsville town (*c*).	2,973	2,742
Sulphur Springs district, including part of Hillsville town (*c*).	3,200	2,662
CHARLES CITY COUNTY	5,066	5,512
Chickahominy district	1,250	1,464
Harrison district	2,036	1,987
Tyler district	1,780	2,061

a Organized since 1880.
b Formerly Liberty.
c Not separately returned.

d Sand Lick district (population 2,200 in 1880) abolished in 1880; taken to form Rock Lick district and Dickenson county.
e Organized from part of Sand Lick district in 1880.

TABLE 3.—AGGREGATE POPULATION BY MINOR CIVIL DIVISIONS—Continued.

VIRGINIA—Continued.

MINOR CIVIL DIVISIONS.	1890	1880
CHARLOTTE COUNTY	15,077	16,653
Bacon district	3,704	4,053
Madison district	3,370	3,562
Roanoke district	4,962	5,703
Walton district, incl. Keysville village	3,041	3,335
Keysville village	126	115
CHESTERFIELD COUNTY (a)	26,211	25,085
Bermuda district	2,044	2,279
Clover Hill district, including Clover Hill village (b).	2,410	3,734
Dale district	1,670	1,815
Manchester district, incl. Manchester city	13,632	8,887
Manchester city	9,246	5,729
Ward 1	1,608	
Ward 2	1,439	
Ward 3	2,918	
Ward 4	3,281	
Matoaca district, including Ettricks and Matoaca villages.	4,162	4,415
Ettricks village	991	677
Matoaca village	545	596
Midlothian district	2,293	2,643
CLARKE COUNTY	8,071	7,682
Battletown district, including Berryville town (b).	2,610	2,629
Chapel district, including Millwood town	2,357	1,949
Millwood town	400	.....
Greenway district	1,691	1,854
Long Marsh district	1,413	1,250
CRAIG COUNTY	3,835	3,794
Alleghany district	1,301	1,268
Newcastle district, incl. Newcastle village	1,601	1,536
Newcastle village	214	182
Simmonsville district	933	990
CULPEPER COUNTY	13,233	13,408
Catalpa district, including Culpeper town	3,361	3,328
Culpeper town	1,620	1,613
Cedar Mountain district	2,183	2,583
Jefferson district	2,264	2,252
Salem district	2,570	2,590
Stevensburg district	2,855	2,655
CUMBERLAND COUNTY	9,482	10,540
Hamilton district	3,276	3,930
Madison district	3,196	3,485
Randolph district	3,010	3,125
DICKENSON COUNTY (c)	5,077	.....
Clintwood district, including Clintwood town (b).	2,058	.....
Ervington district	1,093	.....
Sand Lick district	1,140	.....
Willis district	786	.....
DINWIDDIE COUNTY (d)	13,515	32,870
Darville district	2,961	3,348
Namozine district	4,350	3,925
Rowanta district	3,919	3,981
Sapony district	2,285	2,465

MINOR CIVIL DIVISIONS.	1890	1880
ELIZABETH CITY COUNTY	16,168	10,689
Chesapeake district, incl. Fort Monroe	9,815	5,070
Fort Monroe	741	525
Hampton district (e), coextensive with Hampton town.	2,513	.....
Hampton town	2,513	2,684
Wythe district (f)	3,840	4,025
ESSEX COUNTY	10,047	11,032
Central district, incl. Tappahannock vill.	3,226	3,710
Tappahannock village	452	574
Occupacia district	3,140	3,646
Rappahannock district	3,681	3,676
FAIRFAX COUNTY	16,655	16,025
Centerville district	2,127	2,129
Dranesville district, incl. Herndon town	2,994	2,567
Herndon town	795	422
Falls Church district, incl. Falls Church town.	3,257	3,281
Falls Church town	792	660
Lee district	1,669	1,643
Mount Vernon district	2,673	2,555
Providence district, incl. Fairfax town (b)	3,935	3,850
FAUQUIER COUNTY	22,590	22,993
Cedar Run district	2,683	2,694
Center district, incl. Warrenton town	5,106	5,553
Warrenton town	1,346	1,464
Lee district (g)	4,212	4,136
Marshall district	5,601	5,461
Scott district, incl. Upperville village (b)	4,988	5,149
FLOYD COUNTY	14,405	13,255
Alum Ridge district	1,721	1,428
Burks Fork district	2,365	1,547
Indian Valley district	2,012	2,171
Jacksonville district	2,735	2,748
Little River district	2,622	2,592
Locust Grove district	2,950	2,769
FLUVANNA COUNTY	9,508	10,802
Columbia district, incl. Columbia village	2,309	2,643
Columbia village	239	239
Cunningham district	2,378	2,714
Fork Union district	3,033	3,346
Palmyra district	1,788	2,099
FRANKLIN COUNTY	24,985	25,084
Blackwater district	2,332	2,572
Bonbrook district	2,314	2,257
Brown Hill district	2,332	2,055
Gill Creek district	3,505	3,747
Little Creek district	1,752	1,663
Long Branch district	1,892	1,947
Maggodee district	1,246	1,192
Rocky Mount district, including Rocky Mount town.	3,399	3,370
Rocky Mount town	628	315
Snow Creek district	2,459	2,705
Union Hall district	3,754	3,576
FREDERICK COUNTY	17,880	17,553
Back Creek district	2,149	2,184
Gainesboro district	2,379	2,247

a Petersburg city, formerly in Chesterfield, Dinwiddie, and Prince George counties, made independent since 1880; population of that part formerly in Chesterfield county 1,312 in 1880.

b Not separately returned.

c Organized from parts of Buchanan, Russell, and Wise counties in 1880.

d Petersburg city, formerly in Chesterfield, Dinwiddie, and Prince George counties, made independent since 1880; population of that part formerly in Dinwiddie county 19,151 in 1880.

e Organized from Southfield district (population 1,594 in 1880) and part of Wythe district in 1880.

f Part taken to form Hampton district in 1880.

g Formerly Rappahannock.

TABLE 3.—AGGREGATE POPULATION BY MINOR CIVIL DIVISIONS—Continued.

VIRGINIA—Continued.

MINOR CIVIL DIVISIONS.	1890	1880
FREDERICK COUNTY—Continued.		
Opequon district, including Middletown and Stephen towns.	3,068	3,003
Middletown town	410	372
Stephen town (a)	443	479
Shawnee district	1,975	1,812
Stonewall district	3,113	3,349
Winchester city	5,196	4,958
Ward 1	1,557	
Ward 2	1,248	
Ward 3	1,353	
Ward 4	1,038	
GILES COUNTY	9,090	8,794
Newport district, incl. Newport village	1,424	1,531
Newport village	144	202
Pearisburg district, incl. Pearisburg town	2,969	2,577
Pearisburg town	341	285
Pembroke district	2,051	1,961
Walker Creek district	2,646	2,725
GLOUCESTER COUNTY	11,653	11,876
Abingdon district	5,510	5,126
Petsworth district	2,373	3,197
Ware district	3,770	3,553
GOOCHLAND COUNTY	9,958	10,292
Byrd district	3,620	3,526
Dover district	2,907	3,238
Licking Hole district	3,431	3,528
GRAYSON COUNTY	14,394	13,068
Elk Creek district, incl. Independence town (b).	5,486	5,299
Oldtown district	3,400	3,084
Wilson Creek district	5,508	4,685
GREENE COUNTY	5,622	5,830
Monroe district	1,714	1,692
Ruckersville district	1,794	1,911
Stanardsville district, including Stanardsville town.	2,114	2,227
Stanardsville town	330	308
GREENESVILLE COUNTY	8,230	8,407
Belfield district, incl. Belfield village	3,416	3,024
Belfield village	493	.....
Hicksford district, incl. Hicksford village	2,789	3,114
Hicksford village	595	322
Zion district	2,025	2,269
HALIFAX COUNTY	34,424	33,588
Banister district, including Houston and South Boston towns.	6,604	4,262
Houston town	1,285	.....
South Boston town	1,789	328
Birch Creek district	4,904	5,662
Black Walnut district	4,476	4,625
Meadsville district	2,710	2,433
Mount Carmel district	2,015	2,773
Redbank district	2,250	2,491
Roanoke district, including Clover Depot and Scottsburg villages.	6,791	7,124
Clover Depot village	422	.....
Scottsburg village	297	87
Staunton district	4,674	4,218

MINOR CIVIL DIVISIONS.	1890	1880
HANOVER COUNTY	17,402	18,588
Ashland district, including Ashland town	5,241	5,494
Ashland town	948	764
Beaverdam district	5,744	6,753
Henry district	6,417	6,341
HENRICO COUNTY	103,394	82,703
Brookland district	5,347	4,117
Fairfield district	9,028	6,851
Richmond city	81,388	63,600
Clay ward	18,703	
Jackson ward	17,210	
Jefferson ward	10,638	
Madison ward	9,271	
Marshall ward	11,372	
Monroe ward	14,194	
Tuckahoe district	4,875	4,727
Varina district	2,756	3,408
HENRY COUNTY	18,208	16,009
Horse Pasture district	4,924	4,975
Irisburg district	2,324	2,001
Leatherwood district	2,889	2,840
Martinsville district (c), including Martinsville village (b).	3,768	3,785
Reed Creek district (d)	1,874	.....
Ridgeway district, incl. Ridgeway town	2,429	2,408
Ridgeway town	236	.....
HIGHLAND COUNTY	5,352	5,164
Blue Grass district	1,762	1,667
Monterey district	1,571	1,406
Stonewall district	2,019	2,091
ISLE OF WIGHT COUNTY	11,313	10,572
Hardy district	4,081	3,802
Newport district, incl. Smithfield town	3,792	3,802
Smithfield town	891	814
Windsor district	3,440	2,968
JAMES CITY COUNTY	5,643	5,422
Jamestown district (e)	1,254	2,715
Powhatan district	1,536	1,488
Stonehouse district	1,022	1,219
Williamsburg city (e)	1,831	1,480
KING AND QUEEN COUNTY	9,669	10,502
Buena Vista district, including Centerville village (b).	2,829	3,233
Newtown district	3,178	3,287
Stevensville district	3,662	3,982
KING GEORGE COUNTY	6,641	6,397
Potomac district	2,485	2,222
Rappahannock district	2,030	2,176
Shiloh district	2,126	1,999
KING WILLIAM COUNTY	9,605	8,751
Acquinton district	2,672	3,142
Mangohick district	2,411	2,549
West Point district, incl. West Point tn	4,522	3,060
West Point town	2,018	557

a Formerly Newtown.
b Not separately returned.
c Part taken to form Reed Creek district since 1880.
d Organized from part of Martinsville district since 1880.
e Williamsburg city, formerly in Jamestown district, made independent since 1880.

TABLE 3.—AGGREGATE POPULATION BY MINOR CIVIL DIVISIONS—Continued.

VIRGINIA—Continued.

MINOR CIVIL DIVISIONS.	1890	1880
LANCASTER COUNTY	7,191	6,160
Mantua district, incl. Lancaster town (a)	1,761	1,744
Whitechapel district	2,626	1,896
Whitestone district	2,804	2,520
LEE COUNTY	18,216	15,116
Jonesville district	4,731	4,061
Rocky Station district	3,257	2,778
Rose Hill district	3,762	3,287
White Shoals district	3,544	2,767
Yokum Station district	2,922	2,223
LOUDOUN COUNTY	23,274	23,634
Broad Run district	3,463	3,308
Jefferson district, including Hillsboro, Round Hill, and Waterford towns.	3,307	3,239
Hillsboro town	156	137
Round Hill town	207	.....
Waterford town	385	478
Leesburg district, incl. Leesburg town	4,246	4,285
Leesburg town	1,650	1,726
Lovettsville district, including Lovettsville town (a).	3,210	3,442
Mercer district, incl. Middleburg town	4,570	4,866
Middleburg town	429	419
Mount Gilead district, incl. Hamilton tn.	4,478	4,494
Hamilton town	407	248
LOUISA COUNTY	16,997	18,942
Cuckoo district	4,294	5,119
Green Spring district	4,448	4,017
Jackson district	3,510	3,878
Louisa district, incl. Louisa town (a)	4,745	5,928
LUNENBURG COUNTY	11,372	11,535
Browns Store district	2,523	2,122
Columbian Grove district	1,530	1,543
Lewiston district	1,700	1,995
Locbleven district	1,791	1,889
Pleasant Grove district	2,000	1,945
Rehoboth district	1,828	2,041
MADISON COUNTY	10,225	10,562
Locustdale district	3,826	4,405
Rapidan district, incl. Madison town	2,496	2,712
Madison town	353	461
Robertson district	3,903	3,445
MATHEWS COUNTY	7,584	7,501
Chesapeake district	2,152	2,384
Piankatank district	2,493	2,250
Westville district	2,939	2,867
MECKLENBURG COUNTY	25,359	24,610
Bluestone district	2,303	2,257
Boydton district, incl. Boydton village (a)	5,467	5,153
Buckhorn district	2,412	2,624
Christiansville district, incl. Chase vill.	3,419	2,768
Chase village	618	251
Clarksville district, incl. Clarksville vill.	4,517	4,056
Clarksville village	656	582
Flat Creek district	2,492	2,851
Palmer Springs district	2,114	2,344
South Hill district	2,635	2,557

MINOR CIVIL DIVISIONS.	1890	1880
MIDDLESEX COUNTY	7,458	6,252
Jamaica district	1,948	1,785
Piue Top district	2,863	2,363
Saluda district	2,647	2,104
MONTGOMERY COUNTY	17,742	16,693
Alleghany district	3,787	3,725
Auburn district, including Radford town.	4,971	3,547
Radford town	2,060	.....
Blacksburg district, including Blacksburg town (a).	3,769	4,649
Christiansburg district, including Christiansburg town (a).	5,215	4,772
NANSEMOND COUNTY	19,692	15,903
Chuckatuck district	3,700	3,848
Cypress district, incl. Whaleyville village.	4,209	3,084
Whaleyville village	290	.....
Holly Neck district, incl. Suffolk town	8,759	6,161
Suffolk town	3,354	1,963
Sleepy Hole district	3,024	2,810
NELSON COUNTY	15,336	16,536
Lovingston district, including Arrington and Lovingston villages.	5,993	6,442
Arrington village	208	.....
Lovingston village	300	.....
Massie Mills district	5,186	5,758
Rockfish district	4,157	4,336
NEW KENT COUNTY	5,511	5,515
Black Creek district	1,278	1,246
Cumberland district	1,708	1,626
St. Peter district	1,424	1,408
Ware Creek district	1,101	1,235
NORFOLK COUNTY	77,038	58,657
Butts Road district	2,163	2,387
Deep Creek district	2,589	2,482
Norfolk city	34,871	21,966
Ward 1	7,882	
Ward 2	4,375	
Ward 3	7,354	
Ward 4	9,931	
Ward 5	3,447	
Ward 6	1,882	
Pleasant Grove district	3,084	2,739
Portsmouth city	13,268	11,390
Ward 1	2,080	
Ward 2	4,306	
Ward 3	2,879	
Ward 4	4,003	
Tanner Creek district	4,966	5,480
Washington district, incl. Berkley town	6,507	4,223
Berkley town	3,899	.....
Western Branch district	9,590	7,990
NORTHAMPTON COUNTY	10,313	9,152
Capeville district, including Cape Charles town (a).	3,668	2,875
Eastville district	3,812	3,653
Franktown district	2,833	2,624
NORTHUMBERLAND COUNTY	7,885	7,929
Fairfield district	2,313	2,272
Heathsville district	1,990	2,063
Lottsburg district	2,073	1,892
Wicomico district	1,509	1,702

a Not separately returned.

TABLE 3.—AGGREGATE POPULATION BY MINOR CIVIL DIVISIONS—

VIRGINIA—Continued.

MINOR CIVIL DIVISIONS.	1890	1880
NOTTOWAY COUNTY	11,582	11,156
Bellefonte district, incl. Blackstone town	3,554	3,526
Blackstone town	580	.....
Blendon district	3,267	3,306
Haytokah district, including Burkeville and Crewe towns.	4,761	4,324
Burkeville town	404	237
Crewe town	887	.....
ORANGE COUNTY	12,814	13,052
Barbour district	2,020	2,195
Gordon district	1,878	1,775
Madison district, including Gordonsville and Orange villages.	4,129	4,233
Gordonsville village	962	919
Orange village	571	547
Taylor district	4,787	4,849
PAGE COUNTY	13,092	9,965
Luray district, including Luray village	3,737	2,301
Luray village	1,386	632
Marksville district	3,073	2,760
Shenandoah Iron Works district, including Shenandoah village.	3,875	2,627
Shenandoah village	751	197
Springfield district	2,407	2,277
PATRICK COUNTY	14,147	12,833
Dan River district, including part of Stuart village.	4,559	3,702
Stuart village (part of)	78	.....
Total for Stuart village, in Dan River and Mayo River districts.	332	.....
Mayo River district, including part of Stuart village.	5,025	5,021
Stuart village (part of)	254	.....
Smith River district	4,563	4,110
PETERSBURG CITY (a)	22,680	21,656
Ward 1	3,163	
Ward 2	2,221	
Ward 3	3,928	
Ward 4	4,488	
Ward 5	4,433	
Ward 6	4,447	
PITTSYLVANIA COUNTY	59,941	52,589
Banister district	4,245	4,253
Callands district	4,681	4,500
Chatham district, incl. Chatham town	7,394	6,463
Chatham town	757	543
Dan River district	8,357	8,382
Pigg River district	4,578	4,134
Staunton district	4,978	4,810
Tunstall district, including Danville city and North Danville town.	25,708	20,047
Danville city	10,305	7,526
Ward 1	2,857	
Ward 2	3,063	
Ward 3	4,385	
North Danville town	3,799	1,200
POWHATAN COUNTY	6,791	7,817
Huguenot district	2,102	2,409
Macon district	2,785	2,964
Spencer district	1,904	2,444

MINOR CIVIL DIVISIONS.	1890	1880
PRINCE EDWARD COUNTY	14,694	14,668
Buffalo district	4,002	3,797
Farmville district, incl. Farmville town	3,684	3,310
Farmville town	2,404	2,058
Hampden district	2,945	3,178
Leigh district	2,051	2,256
Lockett district	2,012	2,127
PRINCE GEORGE COUNTY (b)	7,872	10,054
Blackwater district	1,633	1,618
Bland district, including City Point town.	2,033	2,208
City Point town	409	484
Brandon district	1,441	1,494
Rives district	1,517	1,884
Templeton district	1,248	1,657
PRINCESS ANNE COUNTY	9,510	9,394
Kempsville district, including Kempsville village (c).	3,193	3,277
Pungo district	2,605	2,436
Seaboard district	3,712	3,681
PRINCE WILLIAM COUNTY	9,805	9,180
Brentsville district	1,419	1,285
Coles district	1,214	1,337
Dumfries district, including Dumfries and Potomac villages (c).	1,091	1,033
Gainesville district	2,571	2,488
Manassas district, incl. Manassas village.	2,287	1,949
Manassas village	530	361
Occoquan district, incl. Occoquan village	1,223	1,088
Occoquan village	297	306
PULASKI COUNTY	12,790	8,755
Dublin district, including Churchwood and New River Depot villages and Dublin and Pulaski towns.	7,253	3,959
Churchwood village	346	.....
Dublin town	410	285
New River Depot village	685	192
Pulaski town	2,112	.....
Highwassie district	2,605	2,333
Newbern district, incl. Newberu town (c)	2,932	2,463
RAPPAHANNOCK COUNTY	8,678	9,291
Hampton district, incl. Washington town	1,860	2,006
Washington town	252	254
Hawthorn district (d)	1,130	.....
Jackson district	1,488	1,702
Piedmont district	1,569	2,170
Stonewall district (e)	1,197	1,766
Wakefield district	1,434	1,647
RICHMOND COUNTY	7,146	7,195
Farnham district	1,616	1,465
Marshall district	2,088	2,109
Stonewall district	1,406	1,538
Washington district	2,036	2,083
ROANOKE COUNTY	30,101	13,105
Big Lick district, including Roanoke city and Vinton town.	19,362	3,659
Roanoke city (f)	16,159	669
Ward 1	6,213	
Ward 2	5,648	
Ward 3	4,298	
Vinton town	1,057	.....

a Formerly in Chesterfield, Dinwiddie, and Prince George counties; now independent.

b Petersburg city, formerly in Chesterfield, Dinwiddie, and Prince George counties, made independent since 1880; population of that part formerly in Prince George county 1,193 in 1880.

c Not separately returned.

d Organized from part of Stonewall district since 1880.

e Part taken to form Hawthorn district since 1880.

f Formerly Big Lick town.

REGATE POPULATION BY MINOR CIVIL DIVISIONS—Continued.

VIRGINIA—Continued.

NS.	1890	1880
ROA ed.		
Catawba	807	1,032
Cave Spr	3,222	3,315
Salem di town	6,710	5,099
Salen	3,279	1,759
ROCK	23,062	20,003
Buffalo di	3,072	2,961
Kerr Cre	2,757	2,651
Lexingto town	4,418	4,051
Lexin	3,059	2,771
Natural B art of	5,185	4,001
Buena V		
Buena V	646	.....
Total for B ral	1,044	.....
Bridge a.		
South River o of	4,375	3,059
Buena Vist		
Buena Vis	398	.....
Walker Creek ns-	3,255	3,280
burg village		
Brownsbu	237	220
ROCKINGH	31,299	29,567
Ashby district, water	7,533	7,324
and Dayton tow		
Central district, g town.	6,569	6,356
Harrisonburg	2,792	2,831
Linville district	4,210	4,182
Plains dis	6,223	5,529
Broa	497	323
Stonew	6,764	6,176
RUSSELL COUNTY (b)	16,126	13,906
Castleswood district	3,209	2,522
Copper Creek district	1,604	1,697
Elk Garden district	2,167	2,221
Lebanon district, incl. Lebanon town	2,861	2,690
Lebanon town	310	244
Moccasin district	1,463	1,369
New Garden district	4,822	3,407
SCOTT COUNTY	21,694	17,233
Dekalb district	2,927	2,449
Estillville district, incl. Gate city (a)	3,828	2,964
Floyd district	1,949	1,486
Fulkerson district	2,635	2,087
Johnson district	2,762	2,276
Powell district	4,336	3,513
Taylor district	3,257	2,458
SHENANDOAH COUNTY	19,671	18,204
Ashby district, including Mount Jackson town (a).	3,734	3,474
Davis district, including Strasburg town.	2,940	2,635
Strasburg town	646	647
Johnston district, including part of Woodstock town.	2,401	2,392
Woodstock town (part of)	348	399
Total for Woodstock town, in Johnston and Stonewall districts.	1,068	1,000
Lee district, including Newmarket town.	3,406	3,236
Newmarket town	697	662
Madison district, incl. Edinburg town	3,332	3,241
Edinburg town	512	478
Stonewall district, including part of Woodstock town.	3,858	3,226
Woodstock town (part of)	720	601
SMYTH COUNTY	13,360	12,160
Marion district, including Marion town	6,090	5,377
Marion town	1,651	919
Rich Valley district	4,502	4,379
St. Clair district	2,768	2,404

a Not separately returned.
b Part taken to form Dickenson county in 1880.

MINOR CIVIL DIVISIONS.	1890	1880
SOUTHAMPTON COUNTY	20,078	18,012
Berlin and Ivor district	3,858	3,898
Boykins district, incl. Boykins town	3,949	3,424
Boykins town	173	.....
Drewrysville district	2,498	2,505
Franklin district, incl. Franklin town	3,638	2,552
Franklin town	875	477
Jerusalem district, incl. Cortland tn. (a)	3,142	2,739
Newsom district	2,993	2,894
SPOTTSYLVANIA COUNTY	14,233	14,828
Berkley district	2,344	2,256
Chancellor district	2,033	1,982
Cortland district (c)	2,439	7,597
Fredericksburg city (c)	4,528	5,010
Lower ward 2,592		
Upper ward 1,936		
Livingston district	2,889	2,993
STAFFORD COUNTY	7,362	7,211
Aquia district	2,356	2,341
Falmouth district	1,887	1,834
Hartwood district	1,726	1,703
Rock Hill district	1,393	1,333
SURRY COUNTY	8,256	7,391
Blackwater district	2,050	1,767
Cobham district	3,195	2,972
Guilford district, incl. Claremont town	3,011	2,652
Claremont town	189	.....
SUSSEX COUNTY	11,100	10,062
Henry district	2,073	1,855
Newville district	1,991	1,685
Stony Creek district	2,176	2,022
Sussex district	2,468	2,166
Wakefield district; Waverly district, including Waverly village (a).	2,392	1,439; 895
TAZEWELL COUNTY	19,899	12,861
Clear Fork district, incl. Falls Mills village and Graham and Pocahontas towns.	8,313	4,278
Falls Mills village	228	.....
Graham town	1,021	.....
Pocahontas town	2,953	.....
Jeffersonville district, including Jeffersonville town.	5,813	4,508
Jeffersonville town	604	508
Maiden Spring district	5,773	4,075
WARREN COUNTY	8,280	7,399
Cedarville district	2,065	2,050
Fork district	1,218	1,006
Front Royal district, including Front Royal town.	2,850	2,599
Front Royal town	868	829
South River district	2,147	1,744
WARWICK COUNTY	6,650	2,258
Denbegh district	588	613
Newport district, incl. Newport News town.	5,389	948
Newport News town	4,449	.....
Stanley district	673	697
WASHINGTON COUNTY	29,020	25,203
Abingdon district, incl. Abingdon town	5,506	4,721
Abingdon town	1,674	1,064

c Fredericksburg city, formerly in Cortland district, made independent since 1880.

TABLE 3.—AGGREGATE POPULATION BY MINOR CIVIL DIV

VIRGINIA—Continued.

MINOR CIVIL DIVISIONS.	1890	1880
WASHINGTON COUNTY—Continued.		
Glade Spring district, including Glade Spring village.	3,316	2,628
Glade Spring village	500	262
Goodson district, including Bristol town and Wallace Switch village.	7,456	5,394
Bristol town (a)	2,902	1,562
Total for Bristol town, in civil district 17, Sullivan county, Tennessee, and Goodson district, Washington county, Virginia.	6,226	3,209
Wallace Switch village	407	137
Holston district	2,485	2,557
Kinderhook district	3,934	3,829
North Fork district	3,214	2,954
Saltville district	3,109	3,120
WESTMORELAND COUNTY	8,399	8,846
Cople district	3,658	3,698
Montross district, incl. Montross vill. (b)	2,032	2,156
Washington district	2,709	2,992
WISE COUNTY (c)	9,345	7,772
Gladeville district, incl. Gladeville vill.	2,860	1,891
Gladeville village	186	128

MINOR CIVIL DIVI	1880
WISE COUNTY—Contir	
Lipps district	1,394
Richmond district, incl Gap village (b).	1,333
Roberson district	1,321
WYTHE COUNTY	14,318
Black Lick district	3,019
Fort Chiswell distric	2,301
Lead Mines district	2,415
Speedwell district	2,659
Wytheville district ville town.	3,924
Wythevill	1,885
YORK COUN	7,349
Bruton district	1,828
Grafton district	1,729
Nelson district, town.	1,820
Yorktown tov	250
Pocoson district	1,972

a Formerly Goodson.
b Not separately returned.
c Walker distri en to form Dickenson county

WASHINGTON.

MINOR CIVIL DIVISIONS.	1890	1880
ADAMS COUNTY (a)	2,098	.....
ASOTIN COUNTY (b)	1,580	.....
Anatone precinct	167	.....
Asotin precinct, including Asotin town	635	.....
Asotin town	200	.....
Grande Ronde precinct	276	.....
Lake precinct	134	.....
Pleasant precinct	132	.....
Theon precinct	236	.....
CHEHALIS COUNTY (c)	9,249	921
Aberdeen town	1,638	.....
Cosmopolis town	287	.....
Elma town	345	.....
Gray Harbor city	523	.....
Hoquiam town	1,302	.....
Montesano town	1,632	.....
Wynooche village	125	.....
CLALLAM COUNTY (c)	2,771	638
Port Crescent town	364	.....
CLARKE COUNTY (c)	11,709	5,490
La Camas town	417	.....
Vancouver city	3,545	1,722
COLUMBIA COUNTY (d)	6,709	7,103
Dayton city	1,880	996

a Organized from part of Whitman county in 1883; not returned by precincts.
b Organized from part of Garfield county in 1883.
c Not returned by precincts.
d Part taken to form Garfield county in 1881; not returned by precincts.

MINOR CIVI	1890	1880
COWLITZ COUNTY	5,917	2,062
Castle Rock town	681	.....
Kalama town	325	129
Kelso town	354	.....
DOUGLAS COUNTY (e)	3,161	.....
Waterville town	293	.....
FRANKLIN COUNTY (f)	696	.....
Fish Hook precinct	106	.....
Pasco precinct	480	.....
Washtucna precinct	110	.....
GARFIELD COUNTY (g)	3,897	.....
Pomeroy city	661	.....
ISLAND COUNTY (e)	1,787	1,087
Coupeville town	513	90
San de Fuca town	249	.....
Utsaladdy town	207	187
JEFFERSON COUNTY	8,368	1,712
Brinnon precinct	225	.....
Central precinct	226	.....
Chimacum precinct	172	.....
Hadlock precinct, incl. Hadlock village	304	.....
Hadlock village	237	.....

e Organized from part of Lincoln county in 1883; not returned by precincts.
f Organized from part of Whitman county in 1883.
g Organized from part of Columbia county in 1881; part taken to form Asotin county in 1883; not returned by precincts.

TABLE 3.—AGGREGATE POPULATION BY MINOR CIVIL DIVISIONS—Continued.

WASHINGTON—Continued.

MINOR CIVIL DIVISIONS.	1890	1880
JEFFERSON COUNTY—Continued.		
Irondale precinct	42	.....
Leland precinct	239	.....
Port Discovery precinct	913	.....
Port Ludlow precinct, including Port Ludlow city.	258	.....
Port Ludlow city	236	212
Port Townsend precinct, including Port Townsend city.	5,677	.....
Port Townsend city	4,558	917
Ward 1 1,964		
Ward 2 2,594		
Quilcene precinct	274	.....
Not located by precincts	38	.....
KING COUNTY (a)	63,989	6,910
Ballard town	1,173	.....
Black Diamond town	561	.....
Des Moines town	212	.....
Edgewater town	191	.....
Franklin town	647	.....
Fremont town	802	.....
Kent city	853	.....
Renton town	406	.....
Ross town	218	.....
Seattle city	42,837	3,533
Ward 1 11,530		
Ward 2 9,377		
Ward 3 9,513		
Ward 4 12,417		
Slaughter city	740	.....
KITSAP COUNTY	4,624	1,738
Big Bottom precinct	314	.....
Colby precinct	234	.....
Dogfish Bay precinct	254	.....
Olalla precinct	160	.....
Port Blakeley precinct, including Port Blakeley village.	967	.....
Port Blakeley village	643	.....
Port Gamble precinct, including Port Gamble village.	836	.....
Port Gamble village	420	421
Port Madison precinct, including Port Madison town.	452	.....
Port Madison town	269	.....
Port Orchard precinct, incl. Sidney village.	579	.....
Sidney village	226	.....
Port Washington precinct	571	.....
Seabeck precinct	257	.....
KITTITAS COUNTY (b)	8,777	.....
Cleelum town	243	.....
Ellensburg city	2,768	.....
Roslyn town	1,484	.....
KLICKITAT COUNTY	5,167	4,055
Alder Creek precinct	352	.....
Camas Prairie precinct	318	.....
Centerville precinct	506	.....
Cleveland precinct	312	.....
Columbus precinct	209	.....
Gaunt precinct	81	.....
Goldendale precinct, incl. Goldendale tn	1,833	.....
Goldendale town	702	545
Hardison precinct	303	.....
Hartland precinct	207	.....
Luna precinct	222	.....
Paradise precinct	122	.....
Rockland precinct	112	.....
Spring Creek precinct	207	.....
Timber Valley precinct	131	.....
Trout Lake precinct	63	.....
White Salmon precinct	189	.....

a Not returned by precincts.
b Organized from part of Yakima county in 1883; not returned by precincts.
c Organized from part of Spokane county and part taken to form Douglas county in 1883; not returned by precincts.

MINOR CIVIL DIVISIONS.	1890	1880
LEWIS COUNTY	11,499	2,600
Alpha precinct	387	.....
Boisfort precinct	517	.....
Centralia precinct, incl. Centralia city	2,842	.....
Centralia city	2,026	.....
Chehalis precinct, incl. Chehalis city	1,818	.....
Chehalis city	1,309	.....
Cloquato precinct	716	.....
Cowlitz precinct, incl. Cowlitz town	383	.....
Cowlitz town	375	.....
Edonia precinct	260	.....
Elk precinct	128	.....
Hanaford precinct	138	.....
Klickitat precinct	434	.....
Lincoln Creek precinct	294	.....
Little Falls precinct	440	.....
Napavine precinct	898	.....
Salkum precinct	337	.....
Salmon Creek precinct	280	.....
Toledo precinct, including Toledo town	364	.....
Toledo town	276	.....
Vance precinct	220	.....
Winlock precinct	877	.....
Not located by precincts	166	.....
LINCOLN COUNTY (c)	9,312	.....
Davenport town	396	.....
Sprague town	1,689	.....
Wilbur town	410	.....
MASON COUNTY (a)	2,826	639
Shelton town	648	.....
OKANOGAN COUNTY (d)	1,467	.....
Conconnully town	232	.....
PACIFIC COUNTY (a)	4,358	1,645
Ilwaco town	517	85
Oysterville town	197	125
PIERCE COUNTY	50,940	3,319
Alderton precinct	292	.....
Artondale precinct	298	.....
Buckley precinct	878	.....
Carbonado precinct, incl. Carbonado vill.	727	.....
Carbonado village	705	.....
Clover Creek precinct	191	.....
Fern Hill precinct } Sprague precinct } (e)	2,804	.....
Fox Island precinct	120	.....
Gig Harbor precinct, incl. Gig Harbor vill.	407	.....
Gig Harbor village	321	.....
Lake Bay precinct	124	.....
Lake Tapps precinct	226	.....
Lakeview precinct, incl. Lakeview town	439	.....
Lakeview town	256	.....
McNeil Island precinct	161	.....
Minter precinct	174	.....
Muck precinct	338	.....
Orting precinct, including Orting village.	986	.....
Orting village	623	.....
Puyallup precinct, incl. Puyallup town	2,001	.....
Puyallup town	1,732	297
Rosedale precinct	79	.....
Roy precinct	765	.....
South Prairie precinct	539	.....
Steilacoom precinct, incl. Steilacoom tn	878	.....
Steilacoom town	270	250
Sumner precinct, including Sumner town.	1,206	.....
Sumner town	580	.....

d Organized from part of Stevens county in 1883; not returned by precincts.
e Not separately returned.

TABLE 3.—AGGREGATE POPULATION BY MINOR CIVIL DIVISIONS—Continued.

WASHINGTON—Continued.

MINOR CIVIL DIVISIONS.	1890	1880
PIERCE COUNTY—Continued.		
Tacoma city	36,006	1,098
Ward 1	3,779	
Ward 2	12,343	
Ward 3	11,282	
Ward 4	8,602	
Tanwax precinct	278	.....
Vaughn precinct	185	.....
Wilkeson precinct	499	.....
Not located by precincts	339	.....
SAN JUAN COUNTY	2,072	948
Henry Island precinct	13	.....
Lopez Island precinct	321	.....
Orcas Island precinct	543	.....
San Juan Island precinct, incl. Roche Harbor village.	992	.....
Roche Harbor village	247	.....
Smith Island precinct	8	.....
Not located by precincts	195	.....
SKAGIT COUNTY (a)	8,747	.....
Anacortes town	1,131	.....
Deception town	297	.....
Fir town	280	.....
Hamilton town	203	.....
La Conner town	398	.....
Mount Vernon town	770	.....
SKAMANIA COUNTY (b)	774	809
Cascades town	164	149
SNOHOMISH COUNTY	8,514	1,387
Bear Creek precinct	114	.....
Beecher Lake precinct	73	.....
Edmonds precinct	384	.....
Fernwood precinct	200	.....
Florence precinct	295	.....
Fort Susan precinct	19	.....
Gold Bar precinct	134	.....
Highland precinct	150	.....
Kent Prairie precinct	514	.....
Lake precinct	126	.....
Lowell precinct	287	.....
Marysville precinct, incl. Marysville tn.	664	.....
Marysville town	262	.....
Mountain precinct	94	.....
Mukilteo precinct	92	.....
North Fork precinct	186	.....
Park Place precinct	103	.....
Pilchuck precinct	488	.....
Portage precinct	129	.....
Snohomish precinct, incl. Snohomish city	2,469	.....
Snohomish city	1,993	149
Stanwood precinct	803	.....
Stillaguamish precinct	739	.....
Sultan precinct	236	.....
Tualco precinct	215	.....
SPOKANE COUNTY (c)	37,487	4,262
Cheney town	647	.....
Latah village	232	.....
Medical Lake town	617	.....
Rockford town	644	.....
Spangle town	303	36
Spokane city	19,922	350
Ward 1	5,403	
Ward 2	4,324	
Ward 3	3,598	
Ward 4	6,597	
STEVENS COUNTY (d)	4,341	1,245
Colville village (e)	539	67
Marcus village	311	.....
THURSTON COUNTY (b)	9,675	3,270
Bucoda town	945	.....
Olympia city	4,698	1,232
Ward 1	2,343	
Ward 2	1,126	
Ward 3	1,229	
Tenino town	339	.....
Tumwater town	410	171
WAHKIAKUM COUNTY (b)	2,526	1,598
WALLAWALLA COUNTY (b)	12,224	8,716
Prescott village	313	.....
Waitsburg village	817	248
Wallawalla city	4,709	3,588
Ward 1	1,427	
Ward 2	1,349	
Ward 3	954	
Ward 4	979	
Wallula village	518	142
WHATCOM COUNTY (f)	18,591	3,137
Baker precinct	349	.....
Barnes precinct	182	.....
Bellingham precinct	293	.....
Birch Bay precinct	237	.....
Blaine precinct, coextensive with Blaine city.	1,563	.....
Delta precinct	236	.....
East Ferndale precinct	350	.....
Excelsior precinct	319	.....
Fairhaven city	4,076	.....
Lake precinct	82	.....
Licking precinct	221	.....
Lumas precinct	178	.....
Lummi precinct	230	.....
Lynden precinct, incl. Lynden village	823	.....
Lynden village	560	.....
New Whatcom precinct, including Sehome village (g).	2,140	.....
Nooksachk precinct	670	.....
Rome precinct	248	.....
Semiahmoo precinct	190	.....
Tenmile precinct	351	.....
Terry precinct	80	.....
West Ferndale precinct	579	.....
Whatcom precinct, incl. Whatcom city	4,827	.....
Whatcom city	4,059	.....
Not located by precincts	367	.....
WHITMAN COUNTY (h)	19,109	7,014
Colfax town	1,649	444
Farmington town	418	76
Garfield town	317	.....
Oakesdale town	528	.....
Palouse city	1,119	148
Pullman town	868	.....
Rosalia village	248	.....
Tekoa town	301	.....
Uniontown town	279	.....
YAKIMA COUNTY (i)	4,429	2,811
North Yakima city	1,535	.....
Yakima city	196	267

a Organized from part of Whatcom county in 1883; not returned by precincts.
b Not returned by precincts.
c Part taken to form Lincoln county in 1883; not returned by precincts.
d Part taken to form Okanogan county in 1883; not returned by precincts.
e Formerly Fort Colville.
f Part taken to form Skagit county in 1883.
g Not separately returned.
h Parts taken to form Adams and Franklin counties in 1883; not returned by precincts.
i Part taken to form Kittitas county in 1883; not returned by precincts.

TABLE 3.—AGGREGATE POPULATION BY MINOR CIVIL DIVISIONS—Continued.

WEST VIRGINIA.

[The word "district" means magisterial district.]

MINOR CIVIL DIVISIONS.	1890	1880
BARBOUR COUNTY	12,702	11,870
Barker district (a)	1,725	2,561
Cove district	1,986	2,008
Elk district	912	1,008
Glade district	1,517	1,447
Philippi district, incl. Philippi town	2,443	2,009
Philippi town	378	.....
Pleasant district	1,620	1,430
Union district	1,171	1,407
Valley district (b)	1,328	.....
BERKELEY COUNTY	18,702	17,380
Arden district	1,820	1,812
Falling Waters district	1,188	1,249
Gerardstown district	2,549	2,358
Hedgesville district, including Hedgesville town.	2,904	2,714
Hedgesville town	448	383
Martinsburg district, coextensive with Martinsburg town.	7,226	6,335
Mill Creek district	1,276	1,306
Opequon district	1,739	1,606
BOONE COUNTY	6,885	5,824
Crook district	1,189	859
Peytona district	1,131	1,321
Scott district	1,403	1,177
Sherman district	1,522	1,136
Washington district	1,640	1,331
BRAXTON COUNTY	13,928	9,787
Birch district	2,717	2,139
Holly district, including Sutton town	2,450	2,140
Sutton town	276	279
Kanawha district	2,468	1,814
Otter district	3,662	2,138
Salt Lick district	2,631	1,556
BROOKE COUNTY	6,660	6,013
Buffalo district, incl. Bethany village (c)	2,347	2,252
Cross Creek district, incl. Lazearville vill.	2,078	1,946
Lazearville village	317	68
Wellsburg district, coextensive with Wellsburg city.	2,235	1,815
Wellsburg city:		
Ward 1	738	
Ward 2	872	
Ward 3	625	
CABELL COUNTY	23,595	13,744
Barboursville district, including Barboursville village (c).	1,838	1,644
Grant district, including Milton town	3,391	2,250
Milton town	548	377
Guyandotte district, incl. Guyandotte village and Huntington city.	13,545	5,883
Guyandotte village	1,502	819
Huntington city	10,108	3,174
Ward 1	4,287	
Ward 2	2,252	
Ward 3	3,569	
McComas district	2,178	1,964
Union district	2,643	2,003
CALHOUN COUNTY	8,155	6,072
Center district	1,395	1,090
Lee district	1,965	1,365
Sheridan district	1,275	1,123
Sherman district	1,592	1,201
Washington district	1,928	1,293
CLAY COUNTY	4,659	3,460
Buffalo district	906	664
Henry district	1,091	804
Otter district	851	529
Pleasant district	986	813
Union district	825	650
DODDRIDGE COUNTY	12,183	10,552
Central district	1,383	1,185
Grant district	2,067	1,669
Greenbrier district (d)	1,655	.....
McClellan district	2,270	1,717
New Milton district (e)	1,592	2,934
Southwest district	1,492	1,393
West Union district, incl. West Union tn.	1,724	1,654
West Union town	312	356
FAYETTE COUNTY	20,542	11,560
Falls district	1,099	837
Fayetteville district	4,110	2,784
Kanawha district, including Mount Carbon and Powelton towns.	4,451	2,076
Mount Carbon town	432	.....
Powelton town	491	.....
Mountain Cove district, including Caperton and Nuttallburg towns.	5,123	3,041
Caperton town	562	.....
Nuttallburg town	342	277
Quinnimont district (f)	2,659	.....
Sewell Mountain district	3,100	2,822
GILMER COUNTY	9,746	7,108
Center district	2,476	1,728
Dekalb district	1,974	1,583
Glenville district, incl. Glenville town	2,794	2,045
Glenville town	329	236
Troy district	2,502	1,752
GRANT COUNTY	6,802	5,542
Grant district	1,846	1,829
Milroy district	2,456	2,374
Union district	2,500	1,339
GREENBRIER COUNTY	18,034	15,060
Anthony Creek district	838	767
Blue Sulphur district	2,305	1,945
Falling Spring district	2,978	2,558
Fort Spring district, incl. Ronceverte tn.	2,257	1,530
Ronceverte town	481	395
Irish Corner district	1,499	1,188
Lewisburg district, incl. Lewisburg town.	2,213	1,913
Lewisburg town	1,016	985
Meadow Bluff district	2,418	2,113
White Sulphur district	1,514	1,499
Williamsburg district	2,012	1,547
HAMPSHIRE COUNTY	11,419	10,366
Bloomery district	1,683	1,537
Capon district	1,552	1,501
Gore district	2,279	2,143
Mill Creek district	918	710
Romney district, incl. Romney town	1,743	1,565
Romney town	451	371
Sherman district	1,911	1,492
Springfield district	1,333	1,418

a Part taken to form Valley district since 1880.
b Organized from part of Barker district since 1880.
c Not separately returned
d Organized from part of New Milton district in 1885.
e Part taken to form Greenbrier district in 1885.
f Organized since 1880.

TABLE 3.—AGGREGATE POPULATION BY MINOR CIVIL DIVISIONS—Continued.

WEST VIRGINIA—Continued.

MINOR CIVIL DIVISIONS.	1890	1880
HANCOCK COUNTY	6,414	4,882
Butler district, including Anderson town	1,220	1,003
Anderson town	218	.....
Clay district, including New Cumberland town.	3,240	1,878
New Cumberland town	2,305	1,218
Grant district	1,120	1,107
Poe district, including Fairview town	834	894
Fairview town	226	.....
HARDY COUNTY	7,567	6,794
Capon district, incl. Wardensville town	2,117	1,879
Wardensville town	106	123
Lost River district	2,071	1,765
Moorfield district, incl. Moorfield town	1,744	1,635
Moorfield town	495	554
South Fork district	1,635	1,515
HARRISON COUNTY	21,919	20,181
Clark district, including part of Clarksburg town.	2,956	2,661
Clarksburg town (part of)	1,711	1,372
Total for Clarksburg town, in Clark and Coal districts.	3,008	2,307
Clay district, including Shinnston town	2,025	1,736
Shinnston town	403	289
Coal district, incl. part of Clarksburg tn	2,802	2,517
Clarksburg town (part of)	1,297	935
Eagle district	2,123	1,813
Elk district	1,470	1,500
Grant district	1,650	1,590
Sardis district	2,323	1,930
Simpson district, incl. Bridgeport village	1,777	1,685
Bridgeport village	455	395
Tenmile district, incl. Salem village	2,373	2,343
Salem village (a)	310	248
Union district, incl. West Milford village	2,420	2,406
West Milford village	210	.....
JACKSON COUNTY	19,021	16,312
Grant district	3,765	3,466
Ravenswood district, including Ravenswood town.	4,830	3,805
Ravenswood town	817	681
Ripley district, including Ripley town	4,961	4,208
Ripley town	417	425
Union district	2,442	2,254
Washington district	3,023	2,579
JEFFERSON COUNTY	15,553	15,005
Charlestown district, including Charlestown town.	4,524	3,828
Charlestown town	2,287	2,016
Harpers Ferry district (b), including Bolivar and Harpers Ferry towns.	3,264	1,219
Bolivar town	804	822
Harpers Ferry town	958	764
Kabletown district (c)	2,062	2,376
Middleway district, including Middleway town (d).	2,352	1,854
Shepherdstown district (e), including Shepherdstown town.	3,351	.....
Shepherdstown town	1,515	1,533
KANAWHA COUNTY	42,756	32,466
Big Sandy district	1,960	1,412
Cabin Creek district	7,940	4,773
Charleston district, incl. Charleston city	10,222	5,564
Charleston city	6,742	4,192
Ward 1	1,626	
Ward 2	2,039	
Ward 3	3,077	
Elk district	4,374	3,762
KANAWHA COUNTY—Continued.		
Jefferson district, incl. St. Albans tn. (d)	3,270	2,515
Loudon district, incl. Brownstown village	3,343	2,966
Brownstown village	307	273
Malden district, including Malden town	3,707	3,958
Malden town	355	482
Poca district	3,038	2,587
Union district	3,266	3,315
Washington district	1,636	1,614
LEWIS COUNTY	15,895	13,269
Collins Settlement district	3,015	2,653
Court House district	2,629	2,142
Freeman Creek district	4,122	3,365
Hacker Creek district, including Janelew and Weston towns.	4,533	3,696
Janelew town	228	142
Weston town	2,143	1,516
Skin Creek district	1,596	1,413
LINCOLN COUNTY	11,246	8,739
Carroll district	2,702	2,132
Duvall district	1,523	1,244
Hart Creek district	1,455	1,116
Jefferson district	999	764
Laurel Hill district	943	633
Sheridan district	1,559	1,124
Union district	981	792
Washington district	1,084	934
LOGAN COUNTY	11,101	7,329
Chapmansville district	2,000	1,374
Hardee district	2,490	1,386
Lee district	831	843
Logan district, including Logan town (d)	2,746	1,769
Magnolia district	1,510	974
Triadelphia district	1,524	983
MCDOWELL COUNTY	7,300	3,074
Big Creek district	1,271	1,026
Elkhorn district	4,195	1,008
Sandy River district	1,834	1,040
MARION COUNTY	20,721	17,198
Fairmont district, incl. Fairmont town	3,228	2,645
Fairmont town	1,023	900
Grant district	2,085	1,352
Lincoln district	2,982	2,684
Mannington district, incl. Mannington tn.	5,605	4,863
Mannington town	908	.....
Pawpaw district, including Fairview and Rivesville towns.	2,311	2,081
Fairview town	235	195
Rivesville town	165	136
Union district, including Palatine town	2,319	2,022
Palatine town	860	655
Winfield district	2,191	1,551
MARSHALL COUNTY	20,735	18,840
Cameron district, incl. Cameron town (d)	2,047	1,735
Clay district, incl. ward 1 of Moundsville city.	1,702	1,608
Moundsville city (part of)	675	618
Total for Moundsville city, in Clay and Washington districts.	2,688	1,774
Ward 1	675	
Ward 2	986	
Ward 3	1,027	
Franklin district	1,979	1,878
Liberty district	2,567	2,764
Meade district	1,546	1,402

a Formerly New Salem.
b Bolivar district (population 1,661 in 1880) annexed since 1880.
c Formerly Osburn.
d Not separately returned.
e Potomac and Shepherd districts (population 4,067 in 1880) formed into Shepherdstown district since 1880.

TABLE 3.—AGGREGATE POPULATION BY MINOR CIVIL DIVISIONS—Continued.

WEST VIRGINIA—Continued.

MINOR CIVIL DIVISIONS.	1890	1880
MARSHALL COUNTY—Continued.		
Sand Hill district	1,272	1,197
Union district, including Benwood and McMechen towns.	4,872	3,804
Benwood town	2,934	.....
McMechen town	427	.....
Washington district, including wards 2 and 3 of Moundsville city.	3,136	2,684
Moundsville city (part of)	2,013	1,156
Webster district	1,614	1,768
MASON COUNTY	22,863	22,293
Arbuckle district	2,117	2,040
Clendenen district	3,124	2,741
Cologne district, including Leon village	1,635	1,350
Leon village	242	127
Cooper district	2,385	1,945
Graham district, including Hartford and New Haven villages.	2,124	2,260
Hartford village	446	567
New Haven village	595	538
Hannan district	2,236	2,285
Lewis district, incl. Point Pleasant town	2,435	1,646
Point Pleasant town	1,853	1,036
Robinson district	1,129	1,267
Union district	2,316	2,174
Waggener district, incl. Clifton, Mason, and West Columbia villages.	3,362	4,585
Clifton village	673	974
Mason village	1,029	1,186
West Columbia village	250	727
MERCER COUNTY	16,002	7,467
Beaver Pond district, incl. Bluefield vill.	4,550	1,853
Bluefield village	1,775	.....
East River district, incl. Princeton town	3,082	1,887
Princeton town	320	.....
Jumping Branch district	999	729
Plymouth district	1,848	1,263
Rock district, including Bramwell town	5,523	1,735
Bramwell town	499	.....
MINERAL COUNTY	12,085	8,630
Cabin Run district	815	807
Elk district (*a*), incl. Elk Garden town	3,294	699
Elk Garden town	723	.....
Frankfort district	1,488	1,353
New Creek district, incl. Keyser town	3,337	2,786
Keyser town	2,165	1,693
Piedmont district, incl. Piedmont tn. (*b*)	2,236	2,108
Welton district	915	877
MONONGALIA COUNTY	15,705	14,985
Battelle district	2,452	2,293
Cass district	1,495	1,459
Clay district	2,827	2,522
Clinton district	2,352	2,126
Grant district	2,118	2,156
Morgan district, including Morgantown and South Morgantown towns.	2,973	2,722
Morgantown town	1,011	745
South Morgantown town	285	.....
Union district	1,488	1,707
MONROE COUNTY	12,429	11,501
Red Sulphur district	2,845	2,557
Second Creek district	1,575	1,464
Springfield district	2,183	2,066
Sweet Springs district	1,755	1,650
Union district, including Union town	2,030	2,026
Union town	348	372
Wolf Creek district, incl. Alderson town	2,041	1,738
Alderson town	663	478
MORGAN COUNTY	6,744	5,777
Allen district	883	907
Bath district, including Berkeley Springs town (*b*).	1,529	1,161

MINOR CIVIL DIVISIONS.	1890	1880
MORGAN COUNTY—Continued.		
Great Cacapon district, incl. Pawpaw tn.	2,070	1,559
Pawpaw town	772	.....
Rock Gap district	812	761
Sleepy Creek district	576	546
Timber Ridge district	874	843
NICHOLAS COUNTY	9,309	7,223
Beaver district (*c*)	1,085	.....
Grant district	1,247	906
Hamilton district	1,787	1,955
Jefferson district	991	820
Kentucky district	1,360	1,199
Summersville district	1,274	1,071
Wilderness district	1,565	1,272
OHIO COUNTY	41,557	37,457
Liberty district, including West Liberty village (*b*).	1,572	1,639
Richland district	1,508	1,525
Triadelphia district, incl. Elm Grove, Leatherwood (*b*), and Triadelphia vills.	3,464	3,027
Elm Grove village	594	236
Triadelphia village	515	313
Washington district (exclusive of ward 1, Wheeling city), coextensive with Fulton town.	491	529
Wheeling city, comprising Center, Clay, Madison, Ritchie, Union, and Webster districts and part of Washington district.	34,522	30,737
Ward 1	4,465	
Ward 2	3,938	
Ward 3	3,449	
Ward 4	3,642	
Ward 5	4,716	
Ward 6	4,912	
Ward 7	3,924	
Ward 8	5,476	
PENDLETON COUNTY	8,711	8,022
Bethel district	979	966
Circleville district	1,370	1,313
Franklin district, incl. Franklin town (*b*)	1,545	1,363
Mill Run district	1,568	1,421
Sugar Grove district	1,352	1,264
Union district	1,897	1,695
PLEASANTS COUNTY	7,539	6,256
Grant district	1,066	673
Jefferson district	1,544	1,173
Lafayette district	774	836
McKim district	1,064	977
Union district	1,795	1,625
Washington district, incl. St. Mary vill	1,296	972
St. Mary village	520	350
POCAHONTAS COUNTY	6,814	5,591
Academy district, incl. Hillsboro village	1,972	1,596
Hillsboro village	166	99
Edray district	1,961	1,566
Greenbank district	1,774	1,454
Huntersville district	1,107	975
PRESTON COUNTY	20,355	19,091
Grant district, incl. Brandonville village	2,193	2,191
Brandonville village	82	107
Kingwood district, incl. Kingwood tn. (*b*)	2,315	2,027
Lyon district, including Austen, Independence, and Newburg towns.	3,363	3,403
Austen town	269	.....
Independence town	273	244
Newburg town	778	802
Pleasant district	1,891	1,825
Portland district, incl. Terra Alta town	3,264	2,875
Terra Alta town	443	.....
Reno district, incl. Rowlesburg village	3,565	3,237
Rowlesburg village	560	402
Union district	2,135	1,986
Valley district	1,629	1,547

a Formerly Elk Garden.

b Not separately returned.

c Organized since 1880.

TABLE 3.—AGGREGATE POPULATION BY MINOR CIVIL DIVISIONS—Continued.

WEST VIRGINIA—Continued.

MINOR CIVIL DIVISIONS.	1890	1880
PUTNAM COUNTY	14,342	11,375
Buffalo district, including Buffalo village	2,090	1,907
Buffalo village	238	351
Curry district, incl. Hurricane village	2,823	2,076
Hurricane village	207	67
Pocatalico district, including Poca town	2,885	1,860
Poca town	284	145
Scott district, including Winfield village	2,295	2,375
Winfield village	302	305
Teayse Valley district	1,690	1,401
Union district	2,559	1,756
RALEIGH COUNTY	9,597	7,367
Clear Fork district	1,063	1,026
Marsh Fork district	1,539	1,121
Richmond district	986	725
Shady Spring district	1,586	1,223
Slab Fork district	951	813
Town district, including Beckley village	2,305	1,498
Beckley village	158	144
Trap Hill district	1,167	961
RANDOLPH COUNTY	11,633	8,102
Beverly district, including Beverly town	1,358	1,075
Beverly town	343	235
Dry Fork district	1,805	1,268
Huttonsville district	1,172	837
Leadsville district (*a*), incl. Elkins village	1,913	966
Elkins village	737	.....
Middle Fork district (*b*)	1,648	1,020
Mingo district (*c*)	1,055	831
New Interest district (*d*)	1,122	764
Roaring Creek district (*e*)	872	822
Valley Bend district (*f*)	688	519
RITCHIE COUNTY	16,621	13,474
Clay district, including Pennsboro town	4,295	3,911
Pennsboro town	570	330
Grant district	4,994	3,975
Murphy district	3,495	2,483
Union district, incl. Harrisville town	3,837	3,105
Harrisville town	361	221
ROANE COUNTY	15,303	12,184
Curtis district	1,302	1,108
Geary district	2,059	1,532
Harper district	2,305	1,731
Reedy district	1,758	1,546
Smithfield district	2,165	1,650
Spencer district, including Spencer town	3,530	2,595
Spencer town	431	226
Walton district	2,184	2,022
SUMMERS COUNTY	13,117	9,033
Forest Hill district	1,356	1,300
Greenbrier district, incl. Hinton town	3,608	1,872
Hinton town	2,570	879
Green Sulphur district	2,135	1,646
Jumping Branch district	2,188	1,499
Pipestem district	1,655	1,307
Talcott district, including Talcott village	2,175	1,409
Talcott village	288	.....
TAYLOR COUNTY	12,147	11,455
Booth Creek district	1,663	1,565
Court House district, including Webster and West Grafton towns.	2,483	2,469
Webster town	225	257
West Grafton town	810	641
TAYLOR COUNTY—Continued.		
Fetterman district, incl. Fetterman town	2,495	2,162
Fetterman town	557	358
Flemington district	1,119	1,174
Grafton district (*g*), coextensive with Grafton town.	3,159	4,085
Grafton town	3,159	3,030
Knottsville district (*h*)	1,228	.....
TUCKER COUNTY	6,459	3,151
Black Fork district	1,218	429
Clover district	1,085	670
Dry Fork district	930	639
Fairfax district (*i*), including Davis and Thomas villages.	1,506	.....
Davis village	918	.....
Thomas village	269	.....
Licking district	563	550
St. George district, incl. St. George village	1,157	863
St. George village	316	150
TYLER COUNTY	11,962	11,073
Centerville district	1,445	1,485
Ellsworth district, including Middlebourne village (*j*).	3,442	3,074
Lincoln district, incl. Sistersville village	1,796	1,785
Sistersville village	469	386
McElroy district	2,363	1,944
Meade district	1,533	1,410
Union district	1,383	1,375
UPSHUR COUNTY	12,714	10,249
Banks district, incl. Centerville town (*j*)	2,577	1,915
Buckhannon district, including Buckhannon town.	2,542	1,983
Buckhannon town	1,403	761
Meade district	2,124	1,769
Union district	1,941	1,601
Warren district	1,418	1,527
Washington district	2,112	1,454
WAYNE COUNTY	18,652	14,739
Butler district, incl. Cassville village	4,453	4,234
Cassville village	266	253
Ceredo district, incl. Ceredo village	3,604	2,161
Ceredo village	923	462
Grant district	1,589	*k*1,386
Lincoln district	3,144	2,259
Stonewall district	2,015	1,805
Union district, incl. Fairview village	3,847	2,894
Fairview village	361	157
WEBSTER COUNTY	4,783	3,207
Fork Lick district	1,416	1,083
Glade district	1,460	872
Hacker Valley district	1,094	655
Holly district	813	597
WETZEL COUNTY	16,841	13,896
Center district	2,472	2,602
Church district	2,240	2,511
Clay district (*i*)	1,366	.....
Grant district	3,184	1,946
Green district	2,461	1,897
Magnolia district, including Brooklyn and New Martinsville towns.	2,602	2,378
Brooklyn town	285	.....
New Martinsville town	692	778
Proctor district	2,516	2,562

a Formerly Green.
b Formerly Union.
c Formerly Mingo Flats.
d Formerly Clay.
e Formerly Scott.
f Formerly Clarke.
g Part taken to form Knottsville district since 1880.
h Organized from part of Grafton district since 1880.
i Organized since 1880.
j Not separately returned.
k Printed in the report of the census of 1880 as 1,286; probably a typographical error.

TABLE 3.—AGGREGATE POPULATION BY MINOR CIVIL DIVISIONS—Continued.

WEST VIRGINIA—Continued.

MINOR CIVIL DIVISIONS.	1890	1880
WIRT COUNTY	9,411	7,104
Burning Springs district, including Burning Springs town.	1,767	1,332
Burning Springs town	542	434
Clay district	950	798
Elizabeth district, incl. Elizabeth village.	2,193	1,348
Elizabeth village	710	395
Newark district	640	681
Reedy district	1,380	834
Spring Creek district	964	705
Tucker district	1,517	1,406
WOOD COUNTY	28,612	25,006
Clay district	1,858	1,713
Harris district, including Belleville town.	2,494	2,544
Belleville town	208	218
Lubeck district	2,491	2,123
Parkersburg district, including Parkersburg city.	10,697	7,859
Parkersburg city	8,408	6,582
Ward 1	1,791	
WOOD COUNTY—Continued.		
Parkersburg city—Continued.		
Ward 2	2,115	
Ward 3	2,777	
Ward 4	1,725	
Slate district	1,107	1,067
Steele district	2,563	2,567
Tygart district	1,684	1,553
Union district	1,875	1,615
Walker district	2,253	2,307
Williams district, incl. Williamstown tn.	1,590	1,658
Williamstown town	376	198
WYOMING COUNTY	6,247	4,322
Baileysville district (*a*)	628	.....
Barker Ridge district	867	596
Center district	1,404	1,000
Clear Fork district (*b*)	762	628
Huff Creek district (*b*)	483	587
Oceana district	1,343	939
Slab Fork district	760	572

a Organized from parts of Clear Fork and Huff Creek districts in 1881.

b Part taken to form Baileysville district in 1881.

WISCONSIN.

MINOR CIVIL DIVISIONS.	1890	1880
ADAMS COUNTY	6,889	6,741
Adams town, incl. Friendship village	488	447
Friendship village	156	137
Big Flats town	322	158
Dell Prairie town	448	500
Easton town	376	450
Jackson town	504	482
Leola town	240	238
Lincoln town	440	434
Monroe town	462	448
New Chester town	344	304
New Haven town	746	836
Preston town	209	136
Quincy town	393	397
Richfield town	335	308
Rome town	238	219
Springville town	474	437
Strong Prairie town	870	947
ASHLAND COUNTY (*a*)	20,063	1,559
Ashland city (*b*)	9,956	.....
Ward 1	1,445	
Ward 2	1,714	
Ward 3	1,772	
Ward 4	2,301	
Ward 5	2,724	
Ashland town	1,507	951
Butternut town	1,210	608
Jacobs town (*b*), including Morse village	1,277	.....
Morse village	331	.....
Knight town (*b*)	639	.....
Vaughn town (*b*), including Gnile, Hurley, and Pence villages.	5,474	.....
Gnile village	421	.....
Hurley village	2,267	.....
Pence village	409	.....
BARRON COUNTY (*c*)	15,416	7,024
Barron city (*d*)	829	183
Ward 1	135	
Ward 2	300	
Ward 3	187	
Ward 4	207	
BARRON COUNTY—Continued.		
Barron town (*d*)	400	353
Cedar Lake town	531	351
Chetek town, including Chetek village	1,728	1,286
Chetek village	406	.....
Clinton town	479	203
Cumberland city (*e*)	1,219	246
Ward 1	334	
Ward 2	611	
Ward 3	274	
Cumberland town (*e*)	1,546	642
Dallas town	1,033	694
Maple Grove town	976	505
Oak Grove town (*b*)	608	.....
Prairie Farm town	1,047	828
Rice Lake city (*f*)	2,130	362
Ward 1	576	
Ward 2	531	
Ward 3	351	
Ward 4	672	
Stanfold town (*f*)	589	926
Stanley town (*b*)	748	.....
Sumner town	365	479
Turtle Lake town (*g*)	874	226
Vance Creek town (*b*)	314	.....
BAYFIELD COUNTY	7,390	564
Bayfield city (*h*)	1,373	495
Bayfield town (*h*)	527	564
Drummond town (*b*)	696	.....
Mason town (*b*)	1,095	.....
Washburn city (*b*)	3,039	.....
Washburn town (*b*)	660	.....
BROWN COUNTY	39,164	34,078
Allouez town	363	259
Ashwaubenon town	479	404
Bellevue town	838	777
Depere city (*i*)	3,625	1,954
Depere town	969	817
Eaton town	1,102	686
Fort Howard city	4,754	3,083
Ward 1	1,116	
Ward 2	785	

a Part taken to form Sawyer county in 1883.
b Organized since 1880.
c Rice Lake town (population 454 in 1880) abolished since 1880.
d Barron village, formerly in Barron town, incorporated as a city and made independent since 1880.
e Cumberland village, formerly in Cumberland town, incorporated as a city and made independent since 1880.
f Rice Lake village, formerly in Stanfold town, incorporated as a city and made independent in 1887.
g Lakeland town (population 77 in 1880) annexed since 1880.
h Bayfield village, formerly in Bayfield town, incorporated as a city and made independent since 1880.
i West Depere village (population 1,870 in 1880) annexed since 1880.

TABLE 3.—AGGREGATE POPULATION BY MINOR CIVIL DIVISIONS—Continued.

WISCONSIN—Continued.

MINOR CIVIL DIVISIONS.		1890	1880
BROWN COUNTY—Continued.			
Fort Howard city—Continued.			
Ward 3	683		
Ward 4	504		
Ward 5	1,099		
Ward 6	567		
Glenmore town		1,441	1,070
Green Bay city		9,069	7,464
Ward 1	1,897		
Ward 2	4,102		
Ward 3	3,070		
Green Bay town		1,098	1,085
Holland town		1,249	1,448
Howard town		1,261	1,171
Humboldt town		1,068	1,060
Lawrence town		949	837
Morrison town		1,449	1,543
New Denmark town		1,553	1,386
Pittsfield town		941	712
Preble town		1,160	1,153
Rockland town		800	803
Scott town		1,288	1,352
Suamico town		906	948
Wrightstown town, including Wrightstown village.		2,169	2,196
Wrightstown village		476	450
Oneida Indian reservation (part of)		723	.....
BUFFALO COUNTY		15,997	15,528
Alma city		1,428	1,244
Ward 1	572		
Ward 2	318		
Ward 3	538		
Alma town		710	731
Belvidere town		750	723
Buffalo city		223	248
Buffalo town		647	655
Canton town		744	738
Cross town		671	700
Dover town		757	722
Fountain city		972	963
Ward 1	415		
Ward 2	557		
Gilmanton town, incl. Gilmanton village		599	540
Gilmanton village		70	58
Glencoe town		692	852
Lincoln town		556	673
Maxville town		602	414
Milton town		389	441
Modena town		828	811
Mondovi city (a)		503	295
Ward 1	232		
Ward 2	271		
Mondovi town (b)		587	.....
Montana town		840	847
Naples town (c)		727	1,625
Nelson town		1,919	1,651
Waumandee town		853	950
BURNETT COUNTY (d)		4,393	3,140
Grantsburg town (e)		1,447	1,613
Grantsburg village (e)		410	101
Marsbland town		678	302
Rusk town (f)		232	.....
Trade Lake town (g)		825	580
Wood Lake town		801	485
CALUMET COUNTY		16,639	16,632
Brillion town (h)		1,510	1,492
Brillion village (h)		582	278
CALUMET COUNTY—Continued.			
Brothertown town		1,629	1,752
Charlestown town		1,362	1,354
Chilton city		1,424	1,132
Chilton town		1,349	1,361
Harrison town		1,987	2,036
New Holstein town, incl. New Holstein village.		1,735	2,059
New Holstein village		426	.....
Rantoul town		1,686	1,761
Stockbridge town		1,948	2,172
Woodville town		1,427	1,513
CHIPPEWA COUNTY (i)		25,143	15,491
Anson town		533	723
Arthur town (f)		622	.....
Auburn town		1,584	1,232
Big Bend town		820	231
Bloomer town (j)		1,720	1,582
Bloomer village (j)		631	304
Chippewa Falls city		8,670	3,982
Ward 1	929		
Ward 2	1,174		
Ward 3	1,398		
Ward 4	685		
Ward 5	920		
Ward 6	902		
Ward 7	647		
Ward 8	896		
Ward 9	683		
Ward 10	436		
Cleveland town (f)		395	.....
Colburn town (f)		347	.....
Eagle Point town		1,282	2,564
Edson town, including Boyd village		2,164	882
Boyd village		545	.....
Flambeau town		289	251
Lafayette town		1,514	1,903
Lawrence town (f)		272	.....
Sigel town, including Cadott village		1,587	856
Cadott village		889	72
Tilden town (f)		1,313	.....
Wheaton town		1,400	1,285
CLARK COUNTY		17,708	10,715
Beaver town		355	263
Colby town (k)		1,106	813
Eaton town		707	453
Fremont town		411	203
Grant town		1,143	881
Green Grove town (l)		242	.....
Hewett town		151	156
Hixon town		578	500
Hoard town (m)		310	.....
Levis town		329	266
Loyal town		979	550
Lynn town		453	247
Mayville town (n), incl. Dorchester vill		1,450	1,249
Dorchester village		350	244
Mentor town		684	754
Neillsville city (o)		1,936	1,050
Ward 1	607		
Ward 2	735		
Ward 3	594		
Pine Valley town (o)		886	1,732
Sherman town		470	300
Sherwood Forest town		155	115
Thorp town (p), incl. part of Thorp vill		1,192	257
Thorp village (part of)		488	.....
Total for Thorp village, in Thorp and Withee towns.		723	.....
Unity town		722	381

a Formerly in Naples town; incorporated as a city and made independent since 1880.

b Organized from part of Naples town since 1880.

c Part taken to form Mondovi town since 1880; Mondovi village, formerly in Naples town, incorporated as a city and made independent since 1880.

d Bashaw town (population 160 in 1880) abolished in 1883; part given to Trade Lake town and part taken to form Washburn county.

e Grantsburg village, formerly in Grantsburg town, made independent in 1887.

f Organized since 1880.

g Part of Basbaw town annexed in 1883.

h Brillion village, formerly in Brillion town, made independent since 1880.

i Part taken to form Sawyer county in 1883.

j Bloomer village, formerly in Bloomer town, made independent since 1880.

k Part taken to form Green Grove town since 1880.

l Organized from part of Colby town since 1880

m Organized from part of Mayville town since 1880.

n Part taken to form Hoard town since 1880.

o Neillsville village, formerly in Pine Valley town, incorporated as a city and made independent since 1880.

p Part taken to form Withee town since 1880.

TABLE 3.—AGGREGATE POPULATION BY MINOR CIVIL DIVISIONS—Continued.

WISCONSIN—Continued.

MINOR CIVIL DIVISIONS.		1890	1880
CLARK COUNTY—Continued.			
Warner town		591	435
Washburn town		200	153
Weston town		863	530
Withee town (*a*), incl. part of Thorp vill.		959	.....
Thorp village (part of)		235	.....
York town		836	477
COLUMBIA COUNTY		28,350	28,065
Arlington town		828	1,022
Caledonia town		1,336	1,297
Columbus city		1,977	1,876
Columbus town		800	805
Cortland town, incl. part of Cambria vill.		1,245	1,321
Cambria village (part of)		430	409
Total for Cambria village, in Cortland and Randolph towns.		524	504
Dekorra town, incl. Poynette village		1,386	1,278
Poynette village		517	366
Fort Winnebago town		646	689
Fountain Prairie town		1,315	1,300
Hampden town		861	944
Leeds town		1,171	1,157
Lewiston town		936	993
Lodi town, including Lodi village		1,375	1,462
Lodi village		736	723
Lowville town		733	818
Marcellon town		845	835
Newport town, incl. Kilbourn village		1,448	1,520
Kilbourn village		961	945
Otsego town (*b*)		1,127	1,442
Pacific town		255	249
Portage city		5,143	4,346
Ward 1	634		
Ward 2	879		
Ward 3	969		
Ward 4	1,200		
Ward 5	1,461		
Randolph town, incl. part of Cambria vill.		974	1,057
Cambria village (part of)		94	95
Randolph village (part of)		79	64
Total for Randolph village, in Columbia and Dodge counties.		405	421
Rio village (*b*)		339	230
Scott town		824	830
Springvale town		703	680
West Point town		701	852
Wyocena town		1,303	1,228
CRAWFORD COUNTY		15,987	15,644
Bridgeport town		410	448
Clayton town, incl. Soldiers Grove vill. (*c*)		2,050	1,976
Eastman town		1,436	1,459
Freeman town, incl. part of De Soto vill.		1,496	1,544
De Soto village (part of)		79	.....
Total for De Soto village (*d*), in Freeman town, Crawford county, and Wheatland town, Vernon county.		355	301
Haney town		738	636
Lynxville village (*e*)		243	155
Marietta town		1,300	1,037
Prairie du Chien city		3,131	2,777
Ward 1	629		
Ward 2	1,131		
Ward 3	1,063		
Ward 4	308		
Prairie du Chien town		602	724
Scott town		1,079	1,046
Seneca town (*e*)		1,197	1,446
Utica town		1,389	1,496
Wauzeka town		916	1,055
DANE COUNTY		59,578	53,233
Albion town		1,516	1,351
Berry town		1,003	1,066
Black Earth town, incl. Black Earth vill.		742	902
Black Earth village		355	.....
DANE COUNTY—Continued.			
Blooming Grove town		999	927
Blue Mounds town		1,449	1,009
Bristol town		1,093	1,139
Burke town		1,129	1,002
Christiana town, incl. Cambridge village.		2,379	1,859
Cambridge village		452	303
Cottage Grove town		1,305	1,159
Cross Plains town		1,103	1,331
Dane town		1,161	1,161
Deerfield town, including Deerfield village.		1,573	972
Deerfield village		338	.....
Dunkirk town		1,406	1,283
Dunn town, including McFarland village.		1,113	1,140
McFarland village		166	168
Fitchburg town		958	978
Madison city		13,426	10,324
Ward 1	2,845		
Ward 2	2,943		
Ward 3	1,512		
Ward 4	2,284		
Ward 5	2,164		
Ward 6	1,678		
Madison town		919	735
Mazomanie town, incl. Mazomanie village.		1,482	1,646
Mazomanie village		1,034	.....
Medina town, including Marshall village.		1,393	1,406
Marshall village		282	332
Middletown town		1,433	1,513
Montrose town, incl. Belleville village		1,251	1,108
Belleville village		319	.....
Oregon town, including Oregon village		1,436	1,514
Oregon village		595	527
Perry town		996	924
Pleasant Springs town		1,501	1,278
Primrose town		889	888
Roxbury town		1,073	1,157
Rutland town		1,222	1,133
Springdale town		1,120	1,006
Springfield town		1,111	1,240
Stoughton city		2,470	1,353
Ward 1	1,097		
Ward 2	1,373		
Sun Prairie town		912	923
Sun Prairie village		704	597
Vermont town		892	961
Verona town		1,225	1,017
Vienna town		1,009	1,051
Westport town, including Mendota and Waunakee villages.		1,893	1,987
Mendota village		627	657
Waunakee village		312	279
Windsor town		1,329	1,210
York town		963	983
DODGE COUNTY		44,984	45,931
Ashippun town		1,344	1,369
Beaverdam city		4,222	3,416
Ward 1	721		
Ward 2	1,107		
Ward 3	1,235		
Ward 4	1,159		
Beaverdam town		1,341	1,405
Burnett town, incl. Burnett Junction vill.		1,026	1,117
Burnett Junction village		140	113
Calamus town		1,083	1,166
Chester town		736	750
Clyman town		1,293	1,235
Elba town		1,117	1,341
Emmett town		1,248	1,263
Fox Lake town, incl. Fox Lake village		1,616	1,791
Fox Lake village		814	955
Herman town		1,478	1,641
Horicon village (*f*)		1,354	1,250
Hubbard town (*f*)		1,690	3,249
Hustisford town, incl. Hustisford village.		1,639	1,666
Hustisford village		513	488
Juneau city (*g*)		701	454
Lebanon town		1,505	1,580
Leroy town		1,413	1,588
Lomira town		1,816	1,845

a Organized from part of Thorp town since 1880.
b Rio village, formerly in Otsego town, made independent in 1887.
c Not separately returned.
d In 1880 in Wheatland town, Vernon county, only.
e Lynxville village, formerly in Seneca town, made independent in 1889.
f Horicon village, formerly in Hubbard and Oak Grove towns, made independent since 1880.
g Formerly in Oak Grove town; incorporated as a city and made independent since 1880.

TABLE 3.—AGGREGATE POPULATION BY MINOR CIVIL DIVISIONS—Continued.

WISCONSIN—Continued.

MINOR CIVIL DIVISIONS.		1890	1880
DODGE COUNTY—Continued.			
Lowell town, incl. Lowell and Reeseville villages.		2,492	2,580
Lowell village		304	400
Reeseville village		329	248
Mayville city (a)		1,165	1,051
Oak Grove town (b)		1,599	2,227
Portland town		1,163	1,271
Randolph village (part of)		326	357
Total for Randolph village, in Columbia and Dodge counties.		405	421
Rubicon town		1,520	1,660
Shields town		919	1,025
Theresa town		1,761	2,018
Trenton town		1,472	1,624
Watertown city (wards 5 and 6)		2,249	2,092
Total for Watertown city, in Dodge and Jefferson counties.		8,755	7,883
Ward 1	2,150		
Ward 2	1,611		
Ward 3	1,145		
Ward 4	615		
Ward 5	877		
Ward 6	1,372		
Ward 7	985		
Waupun city (part of)		1,695	1,314
Total for Waupun city, in Dodge and Fond du Lac counties.		2,757	2,353
Westford town		970	1,098
Williamstown town (a)		1,031	2,243
DOOR COUNTY		15,682	11,645
Bailey Harbor town		603	549
Brussels town		1,085	999
Claybanks town		609	653
Egg Harbor town		821	730
Forestville town		1,361	1,042
Gardner town		805	603
Gibraltar town		934	832
Jacksonport town		817	432
Liberty Grove town		1,536	1,092
Nasewaupee town		1,057	762
Sevastopol town		1,313	865
Sturgeon Bay city (c)		2,195	1,199
Ward 1	973		
Ward 2	673		
Ward 3	549		
Sturgeon Bay town (c), including Bayview village.		1,135	2,049
Bayview village		386	.....
Union town		673	610
Washington town		738	427
DOUGLAS COUNTY		13,468	655
Brule town (d)		386	.....
Gordon town (d)		184	.....
Nebagamain town (d)		554	.....
Superior city (d)		11,983	.....
Ward 1	1,453		
Ward 2	846		
Ward 3	1,295		
Ward 4	4,486		
Ward 5	1,215		
Ward 6	993		
Ward 7	1,695		
Superior town		361	655
DUNN COUNTY		22,664	16,817
Colfax town		672	460
Dunn town		1,258	1,115
Eau Galle town		1,218	1,154
Elk Mound town		695	588
Grant town		542	457
Hay River town		486	340
Lucas town		705	497

MINOR CIVIL DIVISIONS.		1890	1880
DUNN COUNTY—Continued.			
Menominee city (e)		5,491	2,589
Ward 1	1,417		
Ward 2	1,176		
Ward 3	1,013		
Ward 4	1,885		
Menominee town (e)		1,633	4,177
New Haven town		521	269
Otter Creek town		342	219
Peru town		342	296
Red Cedar town		1,127	786
Rock Creek town		843	613
Sand Creek town		620	667
Sheridan town		423	687
Sherman town		635	548
Springbrook town		1,267	1,304
Stanton town, including Knapp village		1,113	967
Knapp village		480	.....
Tainter town		442	754
Tiffany town		1,118	413
Weston town		690	506
Wilson town (d)		481	.....
EAUCLAIRE COUNTY		30,673	19,993
Altoona city (d)		805	.....
Augusta city (f)		1,187	1,116
Ward 1	193		
Ward 2	478		
Ward 3	264		
Ward 4	252		
Bridge Creek town (f)		1,122	1,894
Brunswick town, incl. Porter Mills vill.		1,765	898
Porter Mills village		1,195	.....
Clear Creek town (d)		621	.....
Drammen town		556	401
Eauclaire city		17,415	10,119
Ward 1	3,078		
Ward 2	1,604		
Ward 3	1,975		
Ward 4	1,035		
Ward 5	1,538		
Ward 6	3,893		
Ward 7	2,128		
Ward 8	2,164		
Fairchild town, incl. Fairchild village		1,215	887
Fairchild village		645	304
Lincoln town		1,786	1,481
Ludington town		558	212
Otter Creek town		688	1,060
Pleasant Valley town		737	941
Seymour town		406	515
Union town		674	631
Washington town		1,138	954
FLORENCE COUNTY (g)		2,604	.....
Commonwealth town		895	.....
Florence town, incl. Florence village		1,709	.....
Florence village		444	267
FOND DU LAC COUNTY		44,088	46,859
Alto town		1,316	1,335
Ashford town		1,868	2,038
Auburn town		1,509	1,651
Byron town		1,216	1,284
Calumet town		1,399	1,447
Eden town		1,333	1,404
Eldorado town		1,458	1,617
Empire town		873	1,065
Fond du Lac city		12,024	13,094
Ward 1	1,759		
Ward 2	1,923		
Ward 3	2,112		
Ward 4	2,037		
Ward 5	739		
Ward 6	900		
Ward 7	1,084		
Ward 8	1,470		

a Mayville village, formerly in Williamstown town, incorporated as a city and made independent since 1880.

b Part of Horicon village and Juneau village (incorporated as a city since 1880), formerly in Oak Grove town, made independent since 1880.

c Sturgeon Bay village, formerly in Sturgeon Bay town, incorporated as a city and made independent since 1880.

d Organized since 1880.

e Menominee village, formerly in Menominee town, incorporated as a city and made independent since 1880.

f Augusta village, formerly in Bridge Creek town, incorporated as a city and made independent since 1880.

g Organized from parts of Marinette and Oconto counties in 1882.

TABLE 3.—AGGREGATE POPULATION BY MINOR CIVIL DIVISIONS—Continued.

WISCONSIN—Continued.

MINOR CIVIL DIVISIONS.	1890	1880
FOND DU LAC COUNTY—Continued.		
Fond du Lac town	1,126	1,354
Forest town	1,311	1,388
Friendship town	856	1,013
Lamartine town	1,232	1,378
Marshfield town	1,938	2,044
Metomen town, incl. Brandon village	1,853	1,808
Brandon village	660	601
Oakfield town	1,324	1,304
Osceola town	1,272	1,363
Ripon city (a)	3,358	3,117
Ward 1	1,702	
Ward 2	1,656	
Ripon town (a)	1,185	4,274
Rosendale town	1,099	1,193
Springvale town	1,092	1,158
Taycheedah town	1,269	1,376
Waupun city (part of)	1,062	1,039
Total for Waupun city, in Dodge and Fond du Lac counties.	2,757	2,353
Waupun town	1,115	1,232
FOREST COUNTY (b)	1,012	.....
Crandon town	370	.....
Gagen town	462	.....
Pelican town	180	.....
GRANT COUNTY	36,651	37,852
Beetown town	1,257	1,530
Bloomington town, incl. Bloomington vill.	1,174	1,229
Bloomington village	587	403
Boscobel town, including Boscobel city	1,692	1,616
Boscobel city	1,570	1,428
Cassville town, incl. Cassville village	1,455	1,301
Cassville village	886	610
Castle Rock town	681	770
Clifton town	1,074	1,078
Ellenboro town	814	777
Fennimore town, incl. Fennimore village	1,423	1,126
Fennimore village	616	295
Glen Haven town	883	1,022
Harrison town	1,020	1,090
Hazle Green town, incl. Hazle Green vill.	1,549	1,821
Hazle Green village	426	598
Hickory Grove town	798	771
Jamestown town	961	1,215
Lancaster town, incl. Lancaster city	3,289	2,810
Lancaster city	1,543	1,069
Liberty town	881	895
Lima town	1,040	1,154
Little Grant town	668	718
Marion town	573	639
Millville town	197	204
Mount Hope town	640	742
Mount Ida town	779	871
Muscoda town, incl. Muscoda village	1,160	1,226
Muscoda village	605	740
Paris town	778	876
Patch Grove town	690	826
Platteville town, incl. Platteville city	3,687	3,813
Platteville city	2,740	2,687
Potosi town, including Potosi village (c)	2,110	2,375
Smelser town	1,295	1,283
Waterloo town	934	1,029
Watterstown town	488	595
Wingville town, incl. Montfort village	1,380	1,178
Montfort village	467	64
Woodman town	495	553
Wyalusing town	786	719
GREEN COUNTY	22,732	21,729
Adams town	851	930
Albany town, including Albany village	1,380	1,133
Albany village	698	267
GREEN COUNTY—Continued.		
Brooklyn town	1,205	1,176
Cadiz town	1,507	1,358
Clarno town	1,319	1,422
Decatur town, incl. Brodhead village	2,146	1,920
Brodhead village	1,461	1,254
Exeter town	915	893
Jefferson town	1,278	1,437
Jordan town	1,101	1,094
Monroe city (d)	3,768	3,293
Ward 1	1,787	
Ward 2	1,981	
Monroe town (d)	966	4,195
Mount Pleasant town, including Monticello village.	1,248	1,086
Monticello village	407	156
New Glarus town, incl. New Glarus vill.	1,180	1,060
New Glarus village	356	.....
Spring Grove town	1,135	1,166
Sylvester town	906	928
Washington town	813	882
York town	1,009	1,049
GREEN LAKE COUNTY	15,163	14,483
Berlin city (wards 1, 3, 4, and 5 and part of 2).	4,118	3,353
Total for Berlin city (e), in Green Lake and Waushara counties.	4,149	3,353
Ward 1	766	
Ward 2	1,108	
Ward 3	886	
Ward 4	676	
Ward 5	713	
Berlin town	767	791
Brooklyn town, incl. Dartford village	1,280	1,364
Dartford village	204	241
Green Lake town	1,343	1,407
Kingston town	816	825
Mackford town, incl. Markesan village	1,514	1,382
Markesan village	475	361
Manchester town	1,024	1,199
Marquette town	812	938
Princeton town, incl. Princeton village	2,153	2,074
Princeton village	986	961
Ste. Marie town	751	705
Seneca town	585	445
IOWA COUNTY	22,117	23,628
Arena town, including Arena village	1,479	1,796
Arena village	354	266
Brigham town (f)	1,341	.....
Clyde town	610	715
Dodgeville city (g)	1,722	1,547
Dodgeville town (g)	1,577	3,540
Eden town	956	909
Highland town, incl. Highland village	2,328	2,436
Highland village	751	668
Linden town, including Linden village	1,861	1,996
Linden village	462	571
Mifflin town	1,465	1,529
Mineral Point city	2,694	2,915
Ward 1	1,475	
Ward 2	1,219	
Mineral Point town	1,271	1,490
Moscow town	1,145	921
Pulaski town, including Avoca village	1,239	1,402
Avoca village	278	362
Ridgeway town (h)	990	2,348
Waldwick town	810	896
Wyoming town	629	735
JACKSON COUNTY	15,797	13,285
Albion town (i)	1,717	2,889
Alma town (j)	1,060	1,802

a Ripon city, formerly in Ripon town, made independent since 1880.

b Organized from parts of Langlade and Oconto counties in 1885.

c Not separately returned.

d Monroe village, formerly in Monroe town, incorporated as a city and made independent since 1880.

e In 1880 in Green Lake county only.

f Organized from part of Ridgeway town since 1880.

g Dodgeville village, formerly in Dodgeville town, incorporated as a city and made independent since 1880.

h Part taken to form Brigham town since 1880.

i Black River Falls village, formerly in Albion town, incorporated as a city and made independent since 1880.

j Merrillon village, formerly in Alma town, made independent since 1880.

TABLE 3.—AGGREGATE POPULATION BY MINOR CIVIL DIVISIONS—Continued.

WISCONSIN—Continued.

MINOR CIVIL DIVISIONS.		1890	1880
JACKSON COUNTY—Continued.			
Black River Falls city (*a*)		2,261	1,427
Ward 1	538		
Ward 2	436		
Ward 3	452		
Ward 4	835		
Cleveland town (*b*)		691	.....
Curran town (*c*)		706	.....
Franklin town		626	531
Garden Valley town (*d*)		703	1,111
Garfield town (*e*)		502	.....
Hixton town		696	1,353
Irving town		909	898
Knapp town (*f*)		1,005	.....
Manchester town		560	505
Melrose town		1,304	1,320
Merrillon village (*g*)		639	1,003
Millston town (*h*)		399	463
Northfield town (*i*)		787	1,175
Springfield town		903	838
Sullivan town		329	400
JEFFERSON COUNTY		33,530	32,156
Aztalan town, including part of Johnson Creek village.		1,349	1,332
Johnson Creek village (part of)		67	69
Total for Johnson Creek village, in Aztalan and Farmington towns.		176	208
Cold Spring town		649	588
Concord town		1,331	1,457
Farmington town, incl. part of Johnson Creek village.		1,847	2,039
Johnson Creek village (part of)		109	139
Hebron town		1,060	1,118
Ixonia town, incl. Pipersville village		1,491	1,597
Pipersville village		49	89
Jefferson town, including Jefferson city		4,053	3,788
Jefferson city		2,287	2,115
Ward 1	596		
Ward 2	1,054		
Ward 3	637		
Koshkonong town, including Fort Atkinson city.		3,782	3,406
Fort Atkinson city		2,283	1,969
Ward 1	610		
Ward 2	605		
Ward 3	1,068		
Lake Mills town, including Lake Mills village.		2,107	1,568
Lake Mills village		1,053	671
Milford town, including Milford village		1,439	1,460
Milford village		128	138
Oakland town		1,168	1,043
Palmyra town, incl. Palmyra village		1,357	1,361
Palmyra village		567	598
Sullivan town		1,323	1,357
Sumner town		539	532
Waterloo town, incl. Waterloo village		1,838	1,768
Waterloo village		862	719
Watertown city (wards 1, 2, 3, 4, and 7)		6,506	5,791
Total for Watertown city (*j*), in Dodge and Jefferson counties.		8,755	7,883
Watertown town		1,691	1,951
JUNEAU COUNTY		17,121	15,582
Armenia town		354	296
Clearfield town		274	283
Elroy city (*k*)		1,413	663
Fountain town		744	815
Germantown town		510	681
Kildare town, including Lyndon village		648	557
Lyndon village		136	164
Kingston town		211	111
JUNEAU COUNTY—Continued.			
Lemonweir town		1,075	1,011
Lindina town		957	1,062
Lisbon town		444	491
Lyndon town		495	460
Marion town		391	372
Mauston city		1,343	1,013
Necedah town, including Necedah village		2,242	1,855
Necedah village		1,708	1,475
New Lisbon city		990	1,024
Orange town, incl. Camp Douglas village		694	538
Camp Douglas village		225	.....
Plymouth town (*k*)		829	1,503
Sevenmile Creek town		697	785
Summit town		980	1,014
Wonewoc town (*l*)		1,211	1,711
Wonewoc village (*l*)		619	635
KENOSHA COUNTY		15,581	13,550
Brighton town		926	1,024
Bristol town		1,071	1,069
Kenosha city		6,532	5,039
Ward 1	1,655		
Ward 2	1,632		
Ward 3	1,979		
Ward 4	1,266		
Paris town		871	1,002
Pleasant Prairie town		1,646	1,386
Randall town		658	451
Salem town		1,493	1,286
Somers town		1,632	1,458
Wheatland town, incl. New Munster vill.		752	835
New Munster village		96	87
KEWAUNEE COUNTY		16,153	15,807
Ahnapee city		1,015	948
Ahnapee town		1,384	1,430
Carlton town		1,571	1,604
Casco town (*m*)		1,211	1,659
Franklin town		1,623	1,601
Kewaunee city (*n*)		1,216	1,050
Lincoln town		1,181	1,147
Luxemburg town (*o*)		1,600	.....
Montpelier town		1,469	1,405
Pierce town (*m*)		852	1,743
Red River town		1,411	1,582
West Kewaunee town (*p*)		1,620	1,336
LACROSSE COUNTY		38,801	27,073
Bangor town, including Bangor village		1,138	1,196
Bangor village		499	453
Barre town		670	656
Burns town		1,020	1,021
Campbell town		955	885
Farmington town		1,810	1,686
Greenfield town		751	869
Hamilton town, incl. West Salem village		1,942	1,661
West Salem village		542	432
Holland town		1,009	874
Lacrosse city		25,090	14,505
Ward 1	2,569		
Ward 2	2,653		
Ward 3	2,780		
Ward 4	2,156		
Ward 5	2,649		
Ward 6	1,593		
Ward 7	2,516		
Ward 8	3,262		
Ward 9	2,648		
Ward 10	2,264		

a Formerly in Albion town; incorporated as a city and made independent since 1880.
b Organized from part of Garden Valley town since 1880.
c Organized since 1880.
d Part taken to form Cleveland town since 1880.
e Organized from part of Northfield town since 1880.
f Organized from part of Millston town since 1880.
g Formerly in Alma town; made independent since 1880.
h Part taken to form Knapp town since 1880.
i Part taken to form Garfield town since 1880.
j Wards given under Dodge county.
k Elroy village, formerly in Plymouth town, incorporated as a city and made independent since 1880.
l Wonewoc village, formerly in Wonewoc town, made independent since 1880.
m Part taken to form Luxemburg town in 1883.
n Formerly in Kewaunee town; incorporated as a city and made independent in 1883.
o Organized from parts of Casco and Pierce towns in 1883.
p That part of Kewaunee town outside of Kewaunee city (population 302 in 1880) annexed in 1883.

TABLE 3.—AGGREGATE POPULATION BY MINOR CIVIL DIVISIONS—Continued.

WISCONSIN—Continued.

MINOR CIVIL DIVISIONS.		1890	1880
LACROSSE COUNTY—Continued.			
Onalaska city (a)		1,587	826
Ward 1	502		
Ward 2	643		
Ward 3	442		
Onalaska town (a)		1,030	1,916
Shelby town		1,003	796
Washington town		796	1,008
LAFAYETTE COUNTY		20,265	21,279
Argyle town, including Argyle village		1,268	1,225
Argyle village		411	322
Belmont town, including Belmont village		1,185	1,244
Belmont village		378	410
Benton town, including Benton village		1,245	1,519
Benton village		414	254
Blanchard town		650	622
Darlington town, incl. Darlington city		2,682	2,599
Darlington city		1,589	1,372
Elk Grove town		788	959
Fayette town		822	1,148
Gratiot town		1,511	1,634
Kendall town		754	849
Lamont town (b)		516	.....
Monticello town		305	413
New Diggings town		1,374	1,641
Seymour town		783	898
Shullsburg town, incl. Shullsburg city		2,270	2,245
Shullsburg city		1,393	1,168
Wayne town, incl. South Wayne village		1,170	1,056
South Wayne village		285	.....
White Oak Springs town		384	451
Willow Springs town		931	1,089
Wiota town, including Wiota village		1,627	1,687
Wiota village		119	143
LANGLADE COUNTY (c)		9,465	685
Ackley town (d)		374	184
Antigo city (e)		4,424	.....
Ward 1	434		
Ward 2	640		
Ward 3	627		
Ward 4	1,055		
Ward 5	870		
Ward 6	798		
Antigo town (e)		643	.....
Elcho town (e)		175	.....
Elton town (e)		191	.....
Langlade town		153	368
Neva town (e)		502	.....
Norwood town (e)		663	.....
Parrish town (e)		392	.....
Polar town (e)		444	.....
Price town (e)		233	.....
Rolling town (e)		685	.....
Summit town (e)		270	.....
Vilas town (e)		316	.....
LINCOLN COUNTY (f)		12,008	2,011
Corning town		347	112
Harrison town (e), incl. Harrison village		457	.....
Harrison village		430	.....
Merrill city (g)		6,809	882
Ward 1	778		
Ward 2	684		
Ward 3	995		
Ward 4	761		
Ward 5	1,106		
Ward 6	1,371		
Ward 7	1,114		
Merrill town (g)		539	1,336
Pine River town		736	278
Rock Falls town, incl. Tomahawk city		2,148	101
Tomahawk city		1,816	.....

MINOR CIVIL DIVISIONS.		1890	1880
LINCOLN COUNTY—Continued.			
Russell town (e)		402	.....
Scott town (e)		570	.....
MANITOWOC COUNTY		37,831	37,505
Cato town		1,793	1,875
Centerville town		1,374	1,560
Cooperstown town		1,629	1,700
Eaton town		1,332	1,524
Franklin town		1,836	1,875
Gibson town		1,651	1,739
Kossuth town		1,973	2,168
Liberty town		1,277	1,387
Manitowoc city		7,710	6,367
Ward 1	1,744		
Ward 2	1,056		
Ward 3	1,587		
Ward 4	1,669		
Ward 5	1,654		
Manitowoc Rapids town		1,914	2,077
Manitowoc town		1,275	1,282
Maple Grove town		1,585	1,523
Meeme town		1,434	1,684
Mishicott town		1,417	1,568
Newton town		1,726	1,867
Rockland town		1,267	1,234
Schleswig town, including Keil village		2,053	2,069
Keil village		497	363
Two Creeks town		607	630
Two Rivers city		2,870	2,052
Two Rivers town		1,108	1,324
MARATHON COUNTY		30,369	17,121
Bergen town		177	450
Berlin town		1,083	1,000
Brighton town		686	726
Cleveland town (e)		252	.....
Day town (e)		816	.....
Easton town		240	186
Ean Pleine town (e)		257	.....
Eldron town (e)		232	.....
Emmet town (e)		439	.....
Frankfort town (e)		331	.....
Halsey town (e)		654	.....
Hamburg town		693	563
Harrison town (e)		926	.....
Holton town		760	490
Hull town		893	720
Johnson town (e)		313	.....
Knowlton town		333	379
Kronenwetter town (e)		264	.....
McMillan town (e)		439	.....
Maine town		1,178	880
Marathon town (h)		1,180	871
Marathon village (h)		258	.....
Mosinee town (i)		199	882
Mosinee village (i)		427	201
Norrie town (e)		353	.....
Pike Lake town (e)		542	.....
Rib Falls town		674	574
Rietbrock town		717	409
Spencer town, including Spencer village		1,018	1,091
Spencer village		526	.....
Stettin town		962	684
Texas town		220	458
Wausau city		9,253	4,277
Ward 1	1,349		
Ward 2	1,065		
Ward 3	1,101		
Ward 4	967		
Ward 5	1,831		
Ward 6	1,845		
Ward 7	1,095		
Wausau town		1,380	1,061
Wein town		444	452
Weston town		1,776	968

a Onalaska village, formerly in Onalaska town, incorporated as a city and made independent since 1880.

b Organized in 1889.

c Part of Lincoln county annexed since 1880; part taken to form Forest county in 1885; Carpenter town (population 44 in 1880) given to Forest county; no information concerning Springbrook town (population 273 in 1880).

d Formerly in Lincoln county.

e Organized since 1880.

f Part taken to form Oneida county in 1885. Ackley town (population 184 in 1880) given to Langlade county since 1880.

g Merrill city, formerly Jenny village in Jenny (now Merrill) town, incorporated as a city and made independent since 1880.

h Marathon village organized from part of Marathon town since 1880.

i Mosinee village, formerly in Mosinee town, made independent since 1880.

TABLE 3.—AGGREGATE POPULATION BY MINOR CIVIL DIVISIONS—Continued.

WISCONSIN—Continued.

MINOR CIVIL DIVISIONS.		1890	1880
MARINETTE COUNTY (a)		20,304	8,929
Marinette city (b)		11,523	2,750
Ward 1	1,928		
Ward 2	2,120		
Ward 3	2,700		
Ward 4	2,961		
Ward 5	1,814		
Peshtigo town, including Peshtigo Harbor and Peshtigo villages.		7,202	3,517
Peshtigo Harbor village		719	.....
Peshtigo village		1,719	.....
Porterfield town (c)		460	.....
Wausaukee town (c)		1,119	.....
MARQUETTE COUNTY		9,676	8,908
Buffalo town		805	750
Crystal Lake town		667	644
Douglas town		628	657
Harris town		576	534
Mecan town		724	621
Montello town, incl. Montello village		1,177	950
Montello village		761	394
Moundville town		324	334
Neshkoro town		561	589
Newton town		711	724
Oxford town		567	532
Packwaukee town		711	691
Shields town		608	620
Springfield town		605	428
Westfield town, incl. Westfield village		1,012	834
Westfield village		500	288
MILWAUKEE COUNTY		236,101	138,537
Franklin town		1,868	1,819
Granville town		2,272	2,370
Greenfield town		3,190	2,674
Lake town (d)		4,899	5,430
Milwaukee city (d)		204,468	115,587
Ward 1	9,341		
Ward 2	10,548		
Ward 3	6,823		
Ward 4	10,291		
Ward 5	10,168		
Ward 6	13,020		
Ward 7	6,645		
Ward 8	14,236		
Ward 9	22,469		
Ward 10	19,879		
Ward 11	13,538		
Ward 12	11,791		
Ward 13	14,658		
Ward 14	11,337		
Ward 15	9,584		
Ward 16	6,521		
Ward 17	5,696		
Ward 18	7,923		
Milwaukee town, incl. Williamsburg vill.		6,403	3,472
Williamsburg village		3,133	.....
Oak Creek town		2,087	2,097
Wauwatosa town		10,914	5,088
MONROE COUNTY		23,211	21,607
Adrian town		615	715
Angelo town		477	469
Byron town		458	415
Clifton town		955	884
Glendale town, including Kendall village		1,324	1,401
Kendall village		304	282
Greenfield town		592	586
Jefferson town		1,315	1,087
Lafayette town } (e)		512	402
New Lyme town } (e)			140

MINOR CIVIL DIVISIONS.		1890	1880
MONROE COUNTY—Continued.			
Lagrange town		730	839
Leon town		688	748
Lincoln town		1,065	975
Little Falls town		993	705
Oakdale town		680	733
Portland town		1,166	1,056
Ridgeville town		1,292	1,286
Sheldon town		813	794
Sparta city (f)		2,795	2,387
Ward 1	928		
Ward 2	662		
Ward 3	694		
Ward 4	511		
Sparta town (f)		996	3,459
Tomah city (g)		2,199	1,245
Ward 1	623		
Ward 2	851		
Ward 3	725		
Tomah town (g)		698	2,106
Wellington town		1,120	1,050
Wells town		642	658
Wilton town		1,086	1,099
OCONTO COUNTY (h)		15,009	9,848
Chase town (i)		913	.....
Gillett town (j)		938	637
How town		770	178
Little River town		1,194	695
Little Suamico town (k)		624	942
Maple Valley town		1,336	589
Oconto city		5,219	4,171
Ward 1	918		
Ward 2	940		
Ward 3	1,829		
Ward 4	1,532		
Oconto Falls town (l)		494	.....
Oconto town		1,068	893
Pensaukee town (k)		1,585	1,420
Stiles town, including Stiles village		868	323
Stiles village		466	.....
ONEIDA COUNTY (m)		5,010	.....
Eagle River town, incl. Eagle River vill.		1,243	.....
Eagle River village		1,154	.....
Hazlehurst town		355	.....
Minocqua town		463	.....
Pelican town, incl. Rhinelander village		2,949	.....
Rhinelander village		2,658	.....
OUTAGAMIE COUNTY		38,690	28,716
Appleton city		11,869	8,005
Ward 1	2,208		
Ward 2	2,737		
Ward 3	2,436		
Ward 4	1,267		
Ward 5	1,620		
Ward 6	1,601		
Black Creek town		1,377	1,285
Bovina town		663	690
Buchanan town		1,397	1,010
Center town		1,488	1,596
Cicero town		952	777
Dale town		1,207	1,123
Deer Creek town		932	653
Ellington town		1,210	1,377
Freedom town		1,602	1,663
Grand Chute town		1,574	1,578
Greenville town		1,246	1,326
Hortonia town, incl. Hortonville village		1,307	1,193
Hortonville village		440	311

a Part taken to form Florence county in 1882; that part of Marinette town outside of Marinette city (population 2,662 in 1880) abolished since 1880.

b Formerly in Marinette town; incorporated as a city and made independent in 1887.

c Organized since 1880.

d Bayview village, formerly in Lake town, annexed to Milwaukee city since 1880.

e Not separately returned.

f Sparta village, formerly in Sparta town, incorporated as a city and made independent since 1880.

g Tomah village, formerly in Tomah town, incorporated as a city and made independent since 1880.

h Parts taken to form Florence county in 1882 and Forest county in 1885.

i Organized from parts of Little Suamico and Pensaukee towns since 1880.

j Part taken to form Oconto Falls town since 1880.

k Part taken to form Chase town since 1880.

l Organized from part of Gillett town since 1880.

m Organized from part of Lincoln county in 1885.

TABLE 3.—AGGREGATE POPULATION BY MINOR CIVIL DIVISIONS—Continued.

WISCONSIN—Continued.

MINOR CIVIL DIVISIONS.		1890	1880
OUTAGAMIE COUNTY—Continued.			
Kaukauna city (*a*)		4,667	834
Ward 1	914		
Ward 2	1,162		
Ward 3	1,078		
Ward 4	1,072		
Ward 5	441		
Kaukauna town (*a*), incl. Little Chute vill.		1,728	2,235
Little Chute village		380	.....
Liberty town		492	504
Maine town		478	403
Maple Creek town		815	818
New London city (part of)		368	256
Total for New London city, in Outagamie and Waupaca counties.		2,050	1,808
Osborn town		685	612
Seymour city		733	850
Seymour town		977	762
Oneida Indian reservation (part of)		923	.....
OZAUKEE COUNTY		14,943	15,461
Belgium town		1,690	1,948
Cedarburg town, incl. Cedarburg city		2,868	2,536
Cedarburg city		1,361	945
Fredonia town		1,666	1,839
Grafton town, including Grafton village		1,444	1,570
Grafton village		434	415
Mequon town		2,902	3,023
Port Washington town, including Port Washington city.		2,726	2,604
Port Washington city		1,659	1,386
Saukville town		1,647	1,941
PEPIN COUNTY		6,932	6,226
Albany town		459	431
Durand city (*b*)		1,154	642
Ward 1	486		
Ward 2	668		
Durand town (*b*)		253	879
Frankfort town		648	639
Lima town		765	605
Pepin town, including Pepin village		1,491	1,515
Pepin village		369	.....
Stockholm town		711	763
Waterville town		1,287	1,197
Waubeck town		164	197
PIERCE COUNTY		20,385	17,744
Clifton town		633	703
Diamond Bluff town		472	534
Ellsworth town (*c*)		1,338	1,502
Ellsworth village (*c*)		670	432
El Paso town		845	690
Gilman town		1,239	888
Hartland town		1,201	1,215
Isabelle town		330	250
Maiden Rock town (*d*)		1,176	1,375
Maiden Rock village (*d*)		343	319
Martell town		1,292	1,284
Oak Grove town		824	973
Prescott city		911	975
Ward 1	335		
Ward 2	285		
Ward 3	291		
River Falls city (*e*) (wards 2, 3, and 4)		1,602	1,499
Total for River Falls city (*f*), in Pierce and St. Croix counties.		1,783	1,499
Ward 1	181		
Ward 2	769		
Ward 3	356		
Ward 4	477		
River Falls town (*e*)		1,073	2,516
Rock Elm town		1,047	899
Salem town		845	478
Spring Lake town		998	843

MINOR CIVIL DIVISIONS.		1890	1880
PIERCE COUNTY—Continued.			
Trenton town		951	737
Trimbelle town		1,594	1,148
Union town		1,001	734
POLK COUNTY		12,968	10,018
Alden town		1,261	1,274
Apple River town (*g*)		365	412
Balsam Lake town		431	357
Beaver town (*h*)		333	.....
Black Brook town		708	722
Bone Lake town (*i*)		62	.....
Clam Falls town		203	115
Clayton town		618	546
Clear Lake town		951	809
Eureka town		808	595
Farmington town		899	968
Garfield town (*j*)		540	.....
Georgetown town		85	123
Johnstown town (*k*)		100	.....
Laketown town		668	461
Lincoln town (*l*), incl. Amery village		1,072	557
Amery village		451	.....
Loraine town		210	109
Luck town (*m*)		393	270
Milltown town		459	282
Osceola town (*l*), incl. Osceola village		1,067	1,297
Osceola village		384	311
St. Croix Falls town, including St. Croix Falls village.		798	542
St. Croix Falls village		745	216
Sterling town		667	406
West Sweden town		270	173
PORTAGE COUNTY		24,798	17,731
Alban town		563	310
Almond town		1,035	872
Amherst town, incl. Amherst village		1,762	1,375
Amherst village		438	298
Belmont town		622	535
Buena Vista town		1,061	830
Carson town		961	426
Eau Pleine town		748	598
Grant town		417	309
Hull town		1,477	1,044
Lanark town		797	663
Linwood town		368	406
New Hope town		885	801
Pine Grove town		399	339
Plover town, including Plover village		1,274	1,220
Plover village		319	412
Sharon town		1,940	1,639
Stevens Point city		7,896	4,449
Ward 1	1,299		
Ward 2	1,541		
Ward 3	965		
Ward 4	1,985		
Ward 5	1,330		
Ward 6	776		
Stevens Point town		895	569
Stockton town		1,698	1,346
PRICE COUNTY		5,258	785
Brannan town		516	278
Emery town (*k*)		105	.....
Fifield town, including Fifield village		857	230
Fifield village		646	54
Georgetown town (*k*)		157	.....
Hackett town (*k*)		191	.....
Kennan town (*k*)		96	.....
Lake town (*k*)		409	.....
Ogema town (*k*)		775	.....
Prentice town (*k*), incl. Prentice village		570	.....
Prentice village		365	.....
Worcester town		1,582	277

a Kaukauna village, formerly in Kaukauna town, incorporated as a city and made independent since 1880.

b Durand village, formerly in Durand town, incorporated as a city and made independent since 1880.

c Ellsworth village, formerly in Ellsworth town, made independent in 1887.

d Maiden Rock village, formerly in Maiden Rock town, made independent in 1887.

e River Falls village, formerly in River Falls town, incorporated as a city and made independent in 1885.

f In 1880 in Pierce county only.

g Part taken to form Beaver town since 1880.

h Organized from part of Apple River town since 1880.

i Organized from part of Luck town since 1880.

j Organized from parts of Lincoln and Osceola towns since 1880.

k Organized since 1880.

l Part taken to form Garfield town since 1880.

m Part taken to form Bone Lake town since 1880.

TABLE 3.—AGGREGATE POPULATION BY MINOR CIVIL DIVISIONS—Continued.

WISCONSIN—Continued.

MINOR CIVIL DIVISIONS.		1890	1880
RACINE COUNTY		36,268	30,922
Burlington town, incl. Burlington village		3,140	2,738
Burlington village		2,043	1,611
Caledonia town		2,732	2,654
Dover town		924	927
Mount Pleasant town		2,192	2,166
Norway town		841	981
Racine city		21,014	16,031
Ward 1	1,141		
Ward 2	1,810		
Ward 3	3,185		
Ward 4	3,352		
Ward 5	4,379		
Ward 6	4,581		
Ward 7	2,566		
Raymond town		1,784	1,667
Rochester town		699	775
Waterford town, incl. Waterford village		1,551	1,451
Waterford village		448	.....
Yorkville town, incl. Union Grove village		1,391	1,532
Union Grove village		432	412
RICHLAND COUNTY		19,121	18,174
Akan town		982	841
Bloom town		1,361	1,358
Buena Vista town (a)		797	1,075
Dayton town		1,119	1,109
Eagle town		1,153	1,303
Forest town		1,151	950
Henrietta town		1,143	1,005
Ithaca town		1,193	1,110
Lone Rock village (a)		342	380
Marshall town		909	989
Orion town		665	733
Richland Center city (b)		1,819	1,227
Ward 1	551		
Ward 2	671		
Ward 3	597		
Richland town (b)		847	2,048
Richwood town		1,343	1,515
Rockbridge town		1,148	1,200
Sylvan town		1,013	1,035
Westford town		1,124	1,002
Willow town		1,012	901
ROCK COUNTY		43,220	38,823
Avon town		806	815
Beloit city		6,315	4,790
Ward 1	1,377		
Ward 2	1,399		
Ward 3	1,871		
Ward 4	1,668		
Beloit town		714	707
Bradford town		849	979
Center town		1,073	1,105
Clinton town (c)		1,105	2,126
Clinton village (c)		856	.....
Edgerton city (d)		1,595	869
Evansville village (e)		1,523	1,068
Fulton town (d)		1,363	2,244
Harmony town		1,083	1,085
Janesville city		10,836	9,018
Ward 1	2,737		
Ward 2	2,194		
Ward 3	1,579		
Ward 4	3,052		
Ward 5	1,274		
Janesville town		926	900
Johnstown town		1,034	1,217

MINOR CIVIL DIVISIONS.		1890	1880
ROCK COUNTY—Continued.			
La Prairie town		832	819
Lima town		1,109	1,094
Magnolia town		1,098	1,143
Milton town, including Milton Junction and Milton villages.		2,300	1,794
Milton Junction village		681	.....
Milton village		685	508
Newark town		1,039	1,130
Plymouth town		1,188	1,245
Porter town		1,235	1,224
Rock town		976	1,006
Spring Valley town		1,422	1,172
Turtle town		993	1,133
Union town (e)		950	2,077
ST. CROIX COUNTY		23,139	18,956
Baldwin town (f)		1,314	1,228
Baldwin village (f)		482	591
Cady town		771	516
Cylon town		701	716
Eau Galle town		1,374	646
Emerald town		543	619
Erin Prairie town		844	1,013
Forest town (g)		190	.....
Glenwood town (g)		1,656	.....
Hammond town (h)		890	1,418
Hammond village (h)		388	361
Hudson city		2,885	2,298
Ward 1	515		
Ward 2	1,166		
Ward 3	1,204		
Hudson town		593	665
Kinnickinnick town		614	778
New Richmond city (i)		1,408	729
Ward 1	457		
Ward 2	491		
Ward 3	460		
Pleasant Valley town		529	593
Richmond town (i)		826	1,386
River Falls city (ward 1)		181	.....
Total for River Falls city (j), in Pierce and St. Croix counties.		1,783	1,499
Rush River town		650	677
St. Joseph town		774	642
Somerset town		1,148	968
Springfield town, incl. Wilson village		1,431	1,372
Wilson village		393	442
Stanton town		758	752
Star Prairie town (i)		761	944
Troy town		692	979
Warren town		736	746
SAUK COUNTY		30,575	28,729
Baraboo city (k)		4,605	3,266
Ward 1	1,705		
Ward 2	1,545		
Ward 3	1,355		
Baraboo town (k)		1,386	4,594
Bear Creek town		883	808
Dellona town		594	580
Delton town		829	857
Excelsior town, incl. Ableman village		1,299	1,109
Ableman village		332	163
Fairfield town		672	744
Franklin town		1,044	1,010
Freedom town, incl. North Freedom vill		1,259	1,332
North Freedom village		316	.....
Greenfield town		848	792
Honey Creek town		1,124	1,248

a Lone Rock village, formerly in Buena Vista town, made independent since 1880.

b Richland Center village, formerly in Richland town, incorporated as a city and made independent in 1887.

c Clinton village organized from part of Clinton town since 1880.

d Edgerton village, formerly in Fulton town, incorporated as a city and made independent since 1880.

e Evansville village, formerly in Union town, made independent since 1880.

f Baldwin village, formerly in Baldwin town, made independent since 1880.

g Organized since 1880.

h Hammond village, formerly in Hammond town, made independent since 1880.

i New Richmond village, formerly in New Richmond (now Richmond) and Star Prairie towns, incorporated as a city and made independent since 1880.

j In 1880 in Pierce county only; wards given under Pierce county.

k Baraboo village, formerly in Baraboo town, incorporated as a city and made independent since 1880.

TABLE 3.—AGGREGATE POPULATION BY MINOR CIVIL DIVISIONS—Continued.

WISCONSIN—Continued.

MINOR CIVIL DIVISIONS.	1890	1880
SAUK COUNTY—Continued		
Ironton town, including Ironton village	1,455	1,310
Ironton village	237	232
Lavalle town (a)	1,034	1,364
Lavalle village (a)	333	300
Merrimack town	847	829
Prairie du Sac town (b)	618	1,963
Prairie du Sac village (b)	562	433
Reedsburg city (c)	1,737	1,331
Reedsburg town (c)	1,112	2,546
Sauk village (b)	876	917
Spring Green town, including Spring Green village.	1,208	1,090
Spring Green village	625	450
Sumpter town	761	746
Troy town	911	1,029
Washington town	1,206	1,175
Westfield town	1,357	1,462
Winfield town	793	773
Woodland town	1,222	1,368
SAWYER COUNTY (d)	1,977	.....
Hayward village	1,349	.....
SHAWANO COUNTY (e)	19,236	10,371
Almon town	463	303
Angelica town	680	335
Aniwa town (f)	686	.....
Belle Plaine town	1,028	735
Birnamwood town (f)	731	.....
Fairbanks town	792	191
Germania town (f)	131	.....
Grant town	1,026	757
Green Valley town	784	392
Hartland town	1,379	1,196
Herman town	853	462
Hutchins town	620	280
Lessor town	749	465
Maple Grove town	1,400	600
Morris town (f)	400	.....
Navarino town	243	189
Pella town	816	585
Richmond town	1,128	706
Seneca town	350	346
Shawano city	1,505	890
Ward 1 ... 603		
Ward 2 ... 437		
Ward 3 ... 465		
Washington town	1,242	809
Waukechon town	846	645
Wittenberg town (f), including Wittenberg village.	1,384	.....
Wittenberg village	726	.....
SHEBOYGAN COUNTY	42,489	34,206
Greenbush town	1,690	1,977
Herman town	1,998	2,133
Holland town	2,874	3,012
Lima town	1,921	2,126
Lyndon town	1,697	1,704
Mitchell town	1,012	1,178
Mosel town	863	1,011
Plymouth city	1,503	1,052
Plymouth town	1,356	1,482
Rhine town	1,612	1,542
Russell town	439	557
Scott town	1,473	1,584
Sheboygan city	16,359	7,314
Ward 1 ... 2,295		
Ward 2 ... 2,323		
Ward 3 ... 1,474		
Ward 4 ... 2,012		
Ward 5 ... 1,727		
Ward 6 ... 1,701		
Ward 7 ... 1,363		
Ward 8 ... 3,464		

MINOR CIVIL DIVISIONS.	1890	1880
SHEBOYGAN COUNTY—Continued.		
Sheboygan Falls town	1,677	1,810
Sheboygan Falls village	1,118	1,148
Sheboygan town	2,117	1,616
Sherman town	1,736	1,750
Wilson town	1,044	1,210
TAYLOR COUNTY	6,731	2,311
Browning town (g)	230	.....
Chelsea town	613	298
Deer Creek town	573	h763
Little Black town	1,131	
Greenwood town (g)	233	.....
Grover town (g)	296	.....
Medford city (i)	1,193	504
Ward 1 ... 469		
Ward 2 ... 345		
Ward 3 ... 379		
Medford town (i)	1,094	1,020
Molitor town (g)	117	.....
Pine Creek town (g)	190	.....
Rib Lake town (j)	520	.....
Westboro town	541	230
TREMPEALEAU COUNTY	18,920	17,189
Albion town	847	666
Arcadia town, including Arcadia village.	3,147	3,167
Arcadia village	659	665
Burnside town, incl. Independence vill.	1,207	1,591
Independence village	382	365
Caledonia town	379	446
Chimney Rock town (f)	682	.....
Dodge town	448	569
Ettrick town	1,841	1,656
Gale town, including Galesville village	1,816	1,786
Galesville village	537	410
Hale town	1,566	1,301
Lincoln town, incl. Whitehall village	937	863
Whitehall village	304	267
Pigeon town	1,038	793
Preston town	1,811	1,530
Sumner town	854	693
Trempealeau town, including Trempealeau village (k).	1,584	1,567
Unity town	763	561
VERNON COUNTY	25,111	23,235
Bergen town	1,011	1,014
Christiana town	1,521	1,305
Clinton town	1,045	1,008
Coon town	1,188	983
Forest town	1,055	889
Franklin town	1,289	1,319
Genoa town	1,026	919
Greenwood town	1,120	1,050
Hamburg town	1,081	1,156
Harmony town	1,100	1,062
Hillsboro town, incl. Hillsboro village	1,639	1,218
Hillsboro village	461	195
Jefferson town	1,400	1,284
Kickapoo town	1,185	1,233
Liberty town	663	543
Stark town	1,033	954
Sterling town	1,152	1,382
Union town	819	741
Viroqua city (l)	1,270	762
Viroqua town (l)	1,680	2,368
Webster town	1,092	1,060
Wheatland town, incl. part of De Soto vill.	879	917
De Soto village (part of)	276	301
Total for De Soto village (m), in Freeman town, Crawford county, and Wheatland town, Vernon county.	355	301
Whitestown town	863	830

a Lavalle village, formerly in Lavalle town, made independent since 1880.

b Prairie du Sac and Sauk villages, formerly in Prairie du Sac town, made independent since 1880.

c Reedsburg village, formerly in Reedsburg town, incorporated as a city and made independent since 1880.

d Organized from parts of Ashland and Chippewa counties in 1883; towns not separately returned.

e Milltown town (population 485 in 1880) abolished since 1880.

f Organized since 1880.

g Organized in 1886.

h Not separately returned in 1880.

i Medford village, formerly in Medford town, incorporated as a city and made independent in 1889.

j Organized in 1885.

k Not separately returned.

l Viroqua village, formerly in Viroqua town, incorporated as a city and made independent since 1880.

m In 1880 in Wheatland town, Vernon county, only.

TABLE 3.—AGGREGATE POPULATION BY MINOR CIVIL DIVISIONS—Continued.

WISCONSIN—Continued.

MINOR CIVIL DIVISIONS.		1890	1880
WALWORTH COUNTY		27,860	26,249
Bloomfield town		1,197	1,097
Darien town, including Darien village		1,218	1,394
Darien village		354	427
Delavan town, including Delavan village		2,715	2,560
Delavan village		2,038	1,798
East Troy town, incl. East Troy village		1,406	1,407
East Troy village		463	368
Elkhorn village		1,447	1,122
Geneva town (a)		1,073	2,899
Lafayette town		933	1,028
Lagrange town		844	921
Lake Geneva city (a)		2,297	1,969
Linn town		854	823
Lyons town		1,328	1,312
Richmond town		799	882
Sharon town, including Sharon village		2,038	1,956
Sharon village		878	657
Spring Prairie town		1,155	1,107
Sugar Creek town		1,004	980
Troy town		972	964
Walworth town		1,372	1,278
Whitewater city (b)		4,359	3,617
Ward 1	1,416		
Ward 2	1,452		
Ward 3	1,491		
Whitewater town (b)		849	4,519
WASHBURN COUNTY (c)		2,926	.....
Bashaw town		394	.....
Long Lake town		118	.....
Shell Lake town		1,535	.....
Spooner town		734	.....
Veazie town		145	.....
WASHINGTON COUNTY		22,751	23,442
Addison town		1,863	1,774
Barton town		1,169	1,275
Erin town		1,301	1,273
Farmington town		1,501	1,770
Germantown town		2,026	1,979
Hartford city (d)		1,296	1,343
Ward 1	580		
Ward 2	716		
Hartford town (d)		1,339	2,739
Jackson town		1,680	1,844
Kewaskum town, incl. Kewaskum village		1,572	1,436
Kewaskum village		557	471
Polk town, incl. Schleisingerville village		2,071	2,037
Schleisingerville village		432	358
Richfield town		1,584	1,708
Trenton town		1,760	1,890
Wayne town		1,471	1,594
West Bend city		1,296	1,273
West Bend town		822	850
WAUKESHA COUNTY		33,270	28,957
Brookfield town		1,960	2,096
Delafield town, incl. part of Hartland vill.		1,684	1,451
Hartland village (part of)		381	.....
Total for Hartland village, in Delafield and Merton towns.		486	287
Eagle town		1,020	1,155
Genesee town		1,327	1,368
Lisbon town		1,443	1,437
Menomonee town, including Menomonee Falls village.		2,480	2,258
Menomonee Falls village		422	366
Merton town, incl. part of Hartland vill.		1,604	1,577
Hartland village (part of)		105	.....
Mukwonago town, incl. Mukwonago vill.		1,217	1,084
Mukwonago village		356	239
Muskego town		1,390	1,422
New Berlin town		1,519	1,620

MINOR CIVIL DIVISIONS.		1890	1880
WAUKESHA COUNTY—Continued.			
Oconomowoc city		2,729	2,174
Oconomowoc town		1,373	1,336
Ottawa town		880	841
Pewaukee town, incl. Pewaukee village		2,757	2,192
Pewaukee village		680	566
Summit town		1,130	1,138
Vernon town		1,277	1,195
Waukesha town, incl. Waukesha village		7,480	4,613
Waukesha village		6,321	2,969
WAUPACA COUNTY		26,794	20,955
Bear Creek town		1,136	984
Caledonia town		943	902
Clintonville city (e)		1,466	573
Dayton town		852	801
Dupont town, including Marion village		1,386	654
Marion village		470	161
Farmington town		1,087	764
Fremont town, incl. Fremont village		805	879
Fremont village		275	303
Helvetia town		511	243
Iola town		1,315	979
Larrabee town (e)		1,436	1,385
Lebanon town		932	843
Lind town		1,016	978
Little Wolf town, incl. Manawa village		1,487	1,342
Manawa village		350	364
Matteson town		860	520
Mukwa town		1,040	1,022
New London city (part of)		1,682	1,552
Total for New London city, in Outagamie and Waupaca counties.		2,050	1,808
Royalton town		1,198	1,086
St. Lawrence town		1,004	874
Scandinavia town		1,142	987
Union town		1,153	684
Waupaca city		2,127	1,392
Waupaca town		964	841
Weyauwega town, incl. Weyauwega vill.		1,252	1,243
Weyauwega village		706	722
WAUSHARA COUNTY		13,507	12,687
Aurora town		934	1,081
Berlin city (part of ward 2)		31	.....
Total for Berlin city (f), in Green Lake and Waushara counties.		4,149	3,353
Bloomfield town		1,278	1,384
Coloma town		723	443
Dakota town		573	537
Deerfield town		453	307
Hancock town		660	575
Leon town		731	768
Marion town		623	582
Mount Morris town		668	665
Oasis town		707	628
Plainfield town (g)		799	1,109
Plainfield village (g)		459	348
Poysippi town		912	1,031
Richford town		573	449
Rose town		577	464
Saxeville town		765	719
Springwater town		541	577
Warren town		796	660
Wautoma town		704	708
WINNEBAGO COUNTY		50,097	42,740
Algoma town		757	791
Black Wolf town		827	888
Clayton town		1,170	1,270
Menasha city		4,581	3,144
Ward 1	1,372		
Ward 2	1,090		
Ward 3	829		
Ward 4	1,290		
Menasha town		595	631

a Geneva village, formerly in Geneva town, incorporated as Lake Geneva city and made independent since 1880.

b Whitewater village, formerly in Whitewater town, incorporated as a city and made independent since 1880.

c Organized from part of Burnett county in 1883.

d Hartford village, formerly in Hartford town, incorporated as a city and made independent in 1883.

e Clintonville village, formerly in Larrabee town, incorporated as a city and made independent since 1880.

f In 1880 in Green Lake county only; wards given under Green Lake county.

g Plainfield village, formerly in Plainfield town, made independent since 1880.

TABLE 3.—AGGREGATE POPULATION BY MINOR CIVIL DIVISIONS—Continued.

WISCONSIN—Continued.

MINOR CIVIL DIVISIONS.		1890	1880
WINNEBAGO COUNTY—Continued.			
Neenah city		5,083	4,202
Ward 1	1,558		
Ward 2	1,468		
Ward 3	1,552		
Ward 4	505		
Neenah town		538	588
Nekimi town		1,028	1,226
Nepeuskun town		908	1,050
Omro town, including Omro village		2,270	2,694
Omro village		1,232	1,476
Oshkosh city		22,836	15,748
Ward 1	3,300		
Ward 2	3,591		
Ward 3	3,573		
Ward 4	5,312		
Ward 5	3,099		
Ward 6	3,961		
Oshkosh town		1,489	1,384
Poygan town		747	925
Rushford town		1,608	2,059
Utica town		981	1,045
Vinland town		936	1,069
Winchester town		1,030	1,176
Winneconne town (*a*)		698	1,910
Winneconne village (*a*)		1,086	978
Wolf River town		919	940
WOOD COUNTY (*b*)		18,127	8,981
Auburndale town, including Auburndale village.		909	809
Auburndale village		253	.....

MINOR CIVIL DIVISIONS.		1890	1880
WOOD COUNTY—Continued.			
Centralia city		1,435	806
Ward 1	255		
Ward 2	578		
Ward 3	602		
Grand Rapids city		1,702	1,350
Ward 1	438		
Ward 2	556		
Ward 3	362		
Ward 4	346		
Grand Rapids town		627	656
Lincoln town		870	532
Marshfield city (*c*)		3,450	669
Ward 1	841		
Ward 2	1,093		
Ward 3	943		
Ward 4	573		
Marshfield town (*c*)		701	1,001
Milladore town (*d*)		760	.....
Pittsville city (*e*)		653	163
Ward 1	278		
Ward 2	192		
Ward 3	183		
Port Edwards town		582	348
Remington town		427	196
Richfield town (*d*)		194	.....
Rock town		597	261
Rudolph town		1,087	908
Saratoga town		326	316
Seneca town		875	567
Sherry town (*d*)		487	.....
Sigel town		1,232	656
Vesper town (*d*)		322	.....
Wood town (*e*), incl. Dexterville village		891	366
Dexterville village		354	62

a Winneconne village, formerly in Winneconne town, made independent since 1880.
b Dexter town (population 209 in 1880) abolished since 1880.
c Marshfield village, formerly in Marshfield town, incorporated as a city and made independent since 1880.
d Organized since 1880.
e Pittsville village, formerly in Wood town, incorporated as a city and made independent since 1880.

WYOMING.

[The population of the precincts in the different counties can not be given, as it was not separately returned.]

MINOR CIVIL DIVISIONS.		1890	1880
ALBANY COUNTY (*a*)		8,865	4,626
Laramie city		6,388	2,696
Ward 1	1,720		
Ward 2	3,172		
Ward 3	1,496		
CARBON COUNTY (*b*)		6,857	3,438
Carbon town		1,140	365
Dana town		253	.....
Hanna town		260	.....
Rawlins city		2,235	1,451
Saratoga town		274	.....
CONVERSE COUNTY (*c*)		2,738	.....
Douglas town		491	.....
Lusk town		253	.....
CROOK COUNTY (*d*)		2,338	239
Sundance town		515	.....
FREMONT COUNTY (*e*)		2,463	.....
Lander town		525	193
JOHNSON COUNTY (*f*)		2,357	637
Buffalo town		1,087	.....
Fort McKinney		291	279

MINOR CIVIL DIVISIONS.		1890	1880
LARAMIE COUNTY (*a*)		16,777	6,409
Cheyenne city		11,690	3,456
Fort D. A. Russell		553	508
NATRONA COUNTY (*g*)		1,094	.....
Casper town		544	.....
SHERIDAN COUNTY (*h*)		1,972	.....
Bighorn town		287	.....
Sheridan town		281	.....
SWEETWATER COUNTY (*i*)		4,941	2,561
Green River town		723	327
Rock Springs town		3,406	753
UINTA COUNTY		7,881	2,879
Evanston town		1,995	1,277
Fort Bridger		295	44
Yellowstone National Park		467	.....
WESTON COUNTY (*j*)		2,422	.....
Cambria town		329	.....
Newcastle town		1,715	.....

a Part taken to form Converse county in 1887.
b Part taken to form Natrona county in 1890.
c Organized from parts of Albany and Laramie counties in 1887.
d Part taken to form Weston county in 1890.
e Organized from part of Sweetwater county in 1884.
f Part taken to form Sheridan county in 1887.
g Organized from part of Carbon county in 1890.
h Organized from part of Johnson county in 1887.
i Part taken to form Fremont county in 1884.
j Organized from part of Crook county in 1890.

TABLE 4a.—AGGREGATE POPULATION OF CITIES HAVING 25,000 INHABITANTS OR

[The narrow column under each census year shows the order of the

	CITIES.	1890		1880		1870		1860	
1	New York, N. Y	1	1,515,301	1	1,206,299	1	942,292	1	805,658
2	Chicago, Ill	2	1,099,850	4	503,185	5	298,977	9	109,260
3	Philadelphia, Pa	3	1,046,964	2	847,170	2	674,022	2	565,529
4	Brooklyn, N. Y	4	806,343	3	566,663	3	396,099	3	266,661
5	St. Louis, Mo	5	451,770	6	350,518	4	310,864	8	160,773
6	Boston, Mass	6	448,477	5	362,839	7	250,526	5	177,840
7	Baltimore, Md	7	434,439	7	332,313	6	267,354	4	212,418
8	San Francisco, Cal	8	298,997	9	233,959	10	149,473	15	56,802
9	Cincinnati, Ohio	9	296,908	8	255,139	8	216,239	7	161,044
10	Cleveland, Ohio	10	261,353	12	160,146	15	92,829	21	43,417
11	Buffalo, N. Y	11	255,664	14	155,134	11	117,714	10	81,129
12	New Orleans, La	12	242,039	10	216,090	9	191,418	6	168,675
13	Pittsburg, Pa	13	238,617	13	156,389	16	86,076	17	49,217
14	Washington, D. C	14	230,392	11	177,624	12	109,199	14	61,122
15	Detroit, Mich	15	205,876	18	116,340	18	79,577	19	45,619
16	Milwaukee, Wis	16	204,468	19	115,587	19	71,440	20	45,246
17	Newark, N. J	17	181,830	15	136,508	13	105,059	11	71,941
18	Minneapolis, Minn	18	164,738	38	46,887	89	13,066	109	2,564
19	Jersey city, N. J	19	163,003	17	120,722	17	82,546	28	29,226
20	Louisville, Ky	20	161,129	16	123,758	14	100,753	12	68,033
21	Omaha, Neb	21	140,452	63	30,518	81	16,083	111	1,883
22	Rochester, N. Y	22	133,896	22	89,366	22	62,386	18	48,204
23	St. Paul, Minn	23	133,156	45	41,473	67	20,030	73	10,401
24	Kansas city, Mo	24	132,716	30	55,785	38	32,260	97	4,418
25	Providence, R. I	25	132,146	20	104,857	21	68,904	16	50,666
26	Denver, Colo	26	106,713	50	35,629	115	4,759	96	4,749
27	Indianapolis, Ind	27	105,436	24	75,056	27	48,244	46	18,611
28	Allegheny, Pa	28	105,287	23	78,682	23	53,180	30	28,702
29	Albany, N. Y	29	94,923	21	90,758	20	69,422	13	62,367
30	Columbus, Ohio	30	88,150	33	51,647	42	31,274	47	18,554
31	Syracuse, N. Y	31	88,143	32	51,792	29	43,051	31	28,119
32	Worcester, Mass	32	84,655	28	58,291	30	41,105	34	24,960
33	Toledo, Ohio	33	81,434	35	50,137	40	31,584	61	13,768
34	Richmond, Va	34	81,388	25	63,600	24	51,038	25	37,910
35	New Haven, Conn	35	81,298	26	62,882	25	50,840	23	39,267
36	Paterson, N. J	36	78,347	34	51,031	37	33,579	44	19,586
37	Lowell, Mass	37	77,696	27	59,475	31	40,928	26	36,827
38	Nashville, Tenn	38	76,168	40	43,350	51	25,865	51	16,988
39	Scranton, Pa	39	75,215	39	45,850	35	35,092	80	9,223
40	Fall River, Mass	40	74,398	37	48,961	49	26,766	59	14,026
41	Cambridge, Mass	41	70,028	31	52,669	33	39,634	33	26,060
42	Atlanta, Ga	42	65,533	49	37,409	60	21,789	78	9,554
43	Memphis, Tenn	43	64,495	54	33,592	32	40,226	36	22,623
44	Wilmington, Del	44	61,431	42	42,478	43	30,841	41	21,258
45	Dayton, Ohio	45	61,220	47	38,678	44	30,473	43	20,081
46	Troy, N. Y	46	60,956	29	56,747	28	46,465	24	39,235
47	Grand Rapids, Mich	47	60,278	58	32,016	78	16,507	87	8,085
48	Reading, Pa	48	58,661	41	43,278	36	33,930	35	23,162
49	Camden, N. J	49	58,313	44	41,659	65	20,045	56	14,358
50	Trenton, N. J	50	57,458	64	29,910	57	22,874	50	17,228
51	Lynn, Mass	51	55,727	48	38,274	48	28,233	45	19,083
52	Lincoln, Neb	52	55,154	113	13,003	119	2,441	.....	.....
53	Charleston, S. C	53	54,955	36	49,984	26	48,956	22	40,522
54	Hartford, Conn	54	53,230	43	42,015	34	37,180	29	29,152
55	St. Joseph, Mo	55	52,324	57	32,431	69	19,565	81	8,932
56	Evansville, Ind	56	50,756	66	29,280	59	21,830	70	11,484
57	Los Angeles, Cal	57	50,395	116	11,183	114	5,728	98	4,385
58	Des Moines, Iowa	58	50,093	80	22,408	96	12,035	102	3,965
59	Bridgeport, Conn	59	48,866	71	27,643	72	18,969	65	13,299
60	Oakland, Cal	60	48,682	51	34,555	100	10,500	114	1,543
61	Portland, Ore	61	46,385	103	17,577	105	8,293	107	2,874
62	Saginaw, Mich	62	46,322	117	10,525	109	7,460	112	1,699
63	Salt Lake, Utah	63	44,843	91	20,768	90	12,854	85	8,236
64	Lawrence, Mass	64	44,654	46	39,151	45	28,921	48	17,639
65	Springfield, Mass	65	44,179	55	33,340	50	26,703	54	15,199
66	Manchester, N. H	66	44,126	56	32,630	55	23,536	42	20,107
67	Utica, N. Y	67	44,007	52	33,914	46	28,804	37	22,529
68	Hoboken, N. J	68	43,648	59	30,999	63	20,297	77	9,662
69	Savannah, Ga	69	43,189	62	30,709	47	28,235	39	22,292
70	Seattle, Wash	70	42,837	120	3,533	120	1,107	.....	.....
71	Peoria, Ill	71	41,024	67	29,259	58	22,849	58	14,045
72	New Bedford, Mass	72	40,733	75	26,845	61	21,320	38	22,300
73	Erie, Pa	73	40,634	70	27,737	68	19,646	79	9,419
74	Somerville, Mass	74	40,152	78	24,933	85	14,685	89	8,025
75	Harrisburg, Pa	75	39,385	60	30,762	56	23,104	63	13,405

a The returns for 1850 for San Francisco were destroyed by fire; the state census for 1852 reports a population of 34,766.

MORE IN 1890, AS CONSTITUTED AT THE DATE OF EACH CENSUS: 1790 TO 1890.

cities named when arranged according to magnitude of population.]

1850		1840		1830		1820		1810		1800		1790		
1	515,547	1	312,710	1	197,112	1	123,706	1	96,373	1	60,489	1	33,131	1
19	29,963	51	4,470											2
4	121,376	4	93,665	3	80,462	2	63,802	2	53,722	2	41,220	2	28,522	3
7	96,838	7	36,233	16	12,406	18	7,175	18	4,402	26	2,378	17	1,603	4
8	77,860	20	16,469	12	14,125	12	10,049							5
3	136,881	5	93,383	4	61,392	4	43,298	4	33,250	4	24,937	3	18,038	6
2	169,054	2	102,313	2	80,620	3	62,738	3	46,555	3	26,514	5	13,503	7
	(a)													8
6	115,435	6	46,338	7	24,831	13	9,642	28	2,540					9
34	17,034	45	6,071	57	1,076	53	606							10
13	42,261	18	18,213	23	8,668	39	2,095							11
5	116,375	3	102,193	6	29,737	5	27,176	6	17,242					12
10	46,601	13	21,115	15	12,568	17	7,248	17	4,768	28	1,565			13
15	40,001	10	23,364	9	18,826	7	13,247	11	8,208	20	3,210			14
24	21,019	33	9,102	52	2,222	46	1,422							15
29	20,061	71	1,712											16
16	38,894	19	17,290	18	10,953	21	6,507							17
														18
61	6,856	60	3,072											19
11	43,194	12	21,210	19	10,341	27	4,012	31	1,357	32	359			20
														21
17	36,403	15	20,191	22	9,207	40	2,063							22
95	1,112													23
														24
14	41,513	11	23,171	10	16,833	10	11,767	9	10,071	7	7,614	7	6,380	25
														26
57	8,091	62	2,692											27
23	21,262	30	10,089	48	2,801									28
9	50,763	8	33,721	8	24,209	8	12,630	8	10,762	10	5,349	10	3,498	29
31	17,882	47	6,048	50	2,435									30
22	22,271													31
33	17,049	41	7,497	39	4,173	36	2,962	27	2,577	24	2,411	16	2,095	32
76	3,829	75	1,222											33
21	27,570	16	20,153	11	16,060	9	12,067	10	9,736	9	5,737	9	3,761	34
27	20,345	23	12,960	20	10,180	19	7,147	13	5,772	16	4,049			35
47	11,344	40	7,596											36
18	33,383	14	20,796	30	6,474									37
50	10,165	42	6,929	35	5,566									38
														39
45	11,524	43	6,738	40	4,158	42	1,594	32	1,296					40
38	15,215	36	8,409	32	6,072	32	3,295	29	2,323	23	2,453	15	2,115	41
89	2,572													42
54	8,841													43
41	13,979	37	8,367											44
48	10,977	46	6,067	46	2,950	47	1,000	38	383					45
20	28,785	17	19,334	17	11,556	22	5,264	22	3,895	13	4,926			46
86	2,686													47
36	15,743	35	8,410	34	5,856	26	4,332	23	3,462	25	2,386			48
52	9,479	57	3,371											49
64	6,461	54	4,035	41	3,925	29	3,942							50
40	14,257	32	9,367	31	6,138	25	4,515	19	4,087	21	2,837	13	2,291	51
														52
12	42,985	9	29,261	5	30,289	6	24,780	5	24,711	5	18,924	4	16,359	53
30	17,966	31	9,468	28	7,074	23	4,726	20	3,955	11	5,347			54
														55
83	3,235													56
94	1,610													57
98	502													58
59	7,560	58	3,294	49	2,800	44	1,500	34	1,089					59
														60
97	821													61
96	917	76	837											62
														63
55	8,282													64
44	11,766	28	10,985	29	6,784	30	3,914	25	2,767	27	2,312	18	1,574	65
42	13,932	59	3,235	58	877	48	761							66
32	17,565	24	12,782	24	8,323	35	2,972							67
87	2,668													68
37	15,312	27	11,214	25	7,776	16	7,523	16	5,215	12	5,166			69
														70
70	5,095	73	1,467											71
35	16,443	26	12,087	27	7,592	28	3,947	14	5,651	14	4,361	11	3,313	72
66	5,858	56	3,412	54	1,465	51	635	37	394	34	81			73
79	3,540													74
58	7,834	48	5,980	38	4,312	34	2,990	30	2,287	29	1,472			75

TABLE 4a.—AGGREGATE POPULATION OF CITIES HAVING 25,000 INHABITANTS OR MORE

[The narrow column under each census year shows the order of the

	CITIES.	1890		1880		1870		1860	
1	Kansas city, Kan	76	38,316	121	3,200	-----	-----	-----	-----
2	Dallas, Tex	77	38,067	118	10,358	-----	-----	-----	-----
3	Sioux city, Iowa	78	37,806	119	7,366	117	3,401	-----	-----
4	Elizabeth, N. J	79	37,764	69	28,229	62	20,832	69	11,567
5	Wilkesbarre, Pa	80	37,718	79	23,339	101	10,174	99	4,253
6	San Antonio, Tex	81	37,673	94	20,550	95	12,256	86	8,235
7	Covington, Ky	82	37,371	65	29,720	52	24,505	52	16,471
8	Portland, Me	83	36,425	53	33,810	41	31,413	32	26,341
9	Tacoma, Wash	84	36,006	123	1,098	121	73	-----	-----
10	Holyoke, Mass	85	35,637	85	21,915	98	10,733	94	4,997
11	Fort Wayne, Ind	86	35,393	74	26,880	76	17,718	74	10,388
12	Binghamton, N. Y	87	35,005	104	17,317	92	12,692	84	8,325
13	Norfolk, Va	88	34,871	83	21,966	71	19,229	55	14,620
14	Wheeling, W. Va	89	34,522	61	30,737	70	19,280	57	14,083
15	Augusta, Ga	90	33,300	86	21,891	84	15,389	67	12,493
16	Youngstown, Ohio	91	33,220	109	15,435	106	8,075	108	2,759
17	Duluth, Minn	92	33,115	124	838	118	3,131	-----	-----
18	Yonkers, N. Y	93	32,033	99	18,892	91	12,733	68	11,848
19	Lancaster, Pa	94	32,011	77	25,769	64	20,233	49	17,603
20	Springfield, Ohio	95	31,895	92	20,730	93	12,652	91	7,002
21	Quincy, Ill	96	31,494	73	27,268	54	24,052	62	13,718
22	Mobile, Ala	97	31,076	68	29,132	39	32,034	27	29,258
23	Topeka, Kan	98	31,007	108	15,452	113	5,790	115	759
24	Elmira, N. Y	99	30,893	95	20,541	83	15,863	82	8,682
25	Salem, Mass	100	30,801	72	27,563	53	24,117	40	22,252
26	Long Island city, N. Y	101	30,506	105	17,129	116	3,867	-----	-----
27	Altoona, Pa	102	30,337	96	19,710	99	10,610	105	3,591
28	Dubuque, Iowa	103	30,311	81	22,254	75	18,434	66	13,000
29	Terre Haute, Ind	104	30,217	76	26,042	80	16,103	83	8,594
30	Chattanooga, Tenn	105	29,100	114	12,892	112	6,093	110	2,545
31	Galveston, Tex	106	29,084	82	22,248	87	13,818	90	7,307
32	Waterbury, Conn	107	28,646	102	17,806	97	10,826	75	10,004
33	Chelsea, Mass	108	27,909	88	21,782	74	18,547	64	13,395
34	Bay city, Mich	109	27,839	93	20,693	110	7,064	113	1,583
35	Pawtucket, R. I	110	27,633	97	19,030	111	6,619	100	4,200
36	Akron, Ohio	111	27,601	107	16,512	102	10,006	106	3,477
37	Houston, Tex	112	27,557	106	16,513	103	9,382	95	4,845
38	Haverhill, Mass	113	27,412	100	18,472	88	13,092	76	9,995
39	Brockton, Mass	114	27,294	111	13,608	107	8,007	92	6,584
40	Williamsport, Pa	115	27,132	98	18,934	82	16,030	93	5,664
41	Davenport, Iowa	116	26,872	87	21,831	66	20,038	71	11,267
42	Sacramento, Cal	117	26,386	89	21,420	79	16,283	60	13,785
43	Canton, Ohio	118	26,189	115	12,258	104	8,660	101	4,041
44	Birmingham, Ala	119	26,178	122	3,086	-----	-----	-----	-----
45	Little Rock, Ark	120	25,874	112	13,138	94	12,380	104	3,727
46	Auburn, N. Y	121	25,858	84	21,924	77	17,225	72	10,986
47	Taunton, Mass	122	25,448	90	21,213	73	18,629	53	15,376
48	Allentown, Pa	123	25,228	101	18,063	86	13,884	88	8,025
49	Lacrosse, Wis	124	25,090	110	14,505	108	7,785	103	3,860

z Not separately returned in 1850; in 1852, according to a census taken by local authorities, it had a population of 11,753.

IN 1890, AS CONSTITUTED AT THE DATE OF EACH CENSUS: 1790 TO 1890—Continued.

cities named when arranged according to magnitude of population.]

1850		1840		1830		1820		1810		1800		1790		
----	----	----	----	----	----	----	----	----	----	----	----	----	----	1
----	----	----	----	----	----	----	----	----	----	----	----	----	----	2
----	----	----	----	----	----	----	----	----	----	----	----	----	----	3
67	5,583	53	4,184	43	3,455	31	3,515	----	----	----	----	----	----	4
85	2,723	70	1,718	51	2,232	49	755	33	1,225	31	835	----	----	5
80	3,488	----	----	----	----	----	----	----	----	----	----	----	----	6
53	9,408	69	2,026	60	743	----	----	----	----	----	----	----	----	7
25	20,815	21	15,218	14	12,598	14	8,581	12	6,921	18	3,704	14	2,233	8
----	----	----	----	----	----	----	----	----	----	----	----	----	----	9
82	3,245	----	----	----	----	----	----	----	----	----	----	----	----	10
71	4,282	----	----	----	----	----	----	----	----	----	----	----	----	11
----	----	----	----	----	----	----	----	----	----	----	----	----	----	12
39	14,326	29	10,920	21	9,814	15	8,478	----	(b)	8	6,926	----	----	13
46	11,435	38	7,885	36	5,221	43	1,567	35	914	----	----	----	----	14
----	(a)	44	6,403	----	----	----	----	----	----	----	----	----	----	15
----	----	----	----	----	----	----	----	----	----	----	----	----	----	16
----	----	----	----	----	----	----	----	----	----	----	----	----	----	17
73	4,160	61	2,968	----	----	----	----	----	----	----	----	----	----	18
43	12,369	34	8,417	26	7,704	20	6,633	15	5,405	15	4,292	----	----	19
69	5,108	68	2,062	56	1,080	41	1,868	----	----	----	----	----	----	20
60	6,902	66	2,319	61	300	----	----	----	----	----	----	----	----	21
26	20,515	25	12,672	44	3,194	45	1,500	----	----	----	----	----	----	22
----	----	----	----	----	----	----	----	----	----	----	----	----	----	23
56	8,166	50	4,791	47	2,892	37	2,945	----	----	----	----	----	----	24
28	20,264	22	15,082	13	13,895	11	11,346	7	12,613	6	9,457	6	7,321	25
----	----	----	----	----	----	----	----	----	----	----	----	----	----	26
----	----	----	----	----	----	----	----	----	----	----	----	----	----	27
84	3,108	----	----	----	----	----	----	----	----	----	----	----	----	28
74	4,051	----	----	----	----	----	----	----	----	----	----	----	----	29
----	----	----	----	----	----	----	----	----	----	----	----	----	----	30
72	4,177	----	----	----	----	----	----	----	----	----	----	----	----	31
68	5,137	55	3,668	45	3,071	38	2,882	24	2,874	19	3,256	----	----	32
63	6,701	65	2,390	59	771	50	642	36	594	30	849	19	472	33
----	----	----	----	----	----	----	----	----	----	----	----	----	----	34
78	3,753	67	2,184	55	1,459	----	----	----	----	----	----	----	----	35
81	3,266	72	1,665	----	----	----	----	----	----	----	----	----	----	36
90	2,396	----	----	----	----	----	----	----	----	----	----	----	----	37
65	5,877	52	4,336	42	3,896	33	3,070	26	2,682	22	2,730	12	2,408	38
75	3,939	63	2,616	53	1,953	----	----	----	----	----	----	----	----	39
93	1,615	74	1,353	----	(b)	52	624	39	344	33	131	----	----	40
92	1,848	----	----	----	----	----	----	----	----	----	----	----	----	41
62	6,820	----	----	----	----	----	----	----	----	----	----	----	----	42
88	2,603	----	----	----	----	----	----	----	----	----	----	----	----	43
----	----	----	----	----	----	----	----	----	----	----	----	----	----	44
91	2,167	----	----	----	----	----	----	----	----	----	----	----	----	45
51	9,548	49	5,626	37	4,486	----	----	----	----	----	----	----	----	46
49	10,441	39	7,645	33	6,042	24	4,520	21	3,907	17	3,860	8	3,804	47
77	3,779	64	2,493	----	----	----	----	----	----	----	----	----	----	48
----	----	----	----	----	----	----	----	----	----	----	----	----	----	49

b Not separately returned.

TABLE 4b.—INCREASE OF POPULATION OF CITIES HAVING 25,000 INHABITANTS

	CITIES.	Increase from 1880 to 1890.		Increase from 1870 to 1880.		Increase from 1860 to 1870.		Increase from 1850 to 1860.	
		Number.	Percent.	Number.	Percent.	Number.	Percent.	Number.	Percent.
1	New York, N. Y	309,002	25.62	264,007	28.02	136,634	16.96	290,111	56.27
2	Chicago, Ill	596,665	118.58	204,208	68.30	189,717	173.64	79,297	264.65
3	Philadelphia, Pa	199,794	23.58	173,148	25.69	108,493	19.18	444,153	365.93
4	Brooklyn, N. Y	239,680	42.30	170,564	43.06	129,438	48.54	169,823	175.37
5	St. Louis, Mo	101,252	28.89	39,654	12.76	150,091	93.36	82,913	106.49
6	Boston, Mass	85,638	23.60	112,313	44.83	72,686	40.87	40,959	29.92
7	Baltimore, Md	102,126	30.73	64,959	24.30	54,936	25.86	43,364	25.65
8	San Francisco, Cal	65,038	27.80	84,486	56.52	92,671	163.15	.....	.....
9	Cincinnati, Ohio	41,769	16.37	38,900	17.99	55,195	34.27	45,609	39.51
10	Cleveland, Ohio	101,207	63.20	67,317	72.52	49,412	113.81	26,383	154.88
11	Buffalo, N. Y	100,530	64.80	37,420	31.79	36,585	45.09	38,868	91.97
12	New Orleans, La	25,949	12.01	24,672	12.89	22,743	13.48	52,300	44.94
13	Pittsburg, Pa	82,228	52.58	70,313	81.69	36,859	74.89	2,616	5.61
14	Washington, D. C	52,768	29.71	68,425	62.66	48,077	78.66	21,121	52.80
15	Detroit, Mich	89,536	76.96	36,763	46.20	33,958	74.44	24,600	117.04
16	Milwaukee, Wis	88,881	76.90	44,147	61.80	26,194	57.89	25,185	125.54
17	Newark, N. J	45,322	33.20	31,449	29.93	33,118	46.03	33,047	84.97
18	Minneapolis, Minn	117,851	251.35	33,821	258.85	10,502	409.59	.....	.....
19	Jersey city, N. J	42,281	35.02	38,176	46.25	53,320	182.44	22,370	326.28
20	Louisville, Ky	37,371	30.20	23,005	22.83	32,720	48.09	24,839	57.51
21	Omaha, Neb	109,934	360.23	14,435	89.75	14,200	754.12	.....	.....
22	Rochester, N. Y	44,530	49.83	26,980	43.25	14,182	29.42	11,801	32.42
23	St. Paul, Minn	91,683	221.07	21,443	107.05	9,629	92.58	9,289	835.34
24	Kansas city, Mo	76,931	137.91	23,525	72.92	27,842	630.19	.....	.....
25	Providence, R. I	27,289	26.02	35,953	52.18	18,238	36.00	9,153	22.05
26	Denver, Colo	71,084	199.51	30,870	648.67	10	0.21	.....	.....
27	Indianapolis, Ind	30,380	40.48	26,812	55.58	29,633	159.22	10,520	130.02
28	Allegheny, Pa	26,605	33.81	25,502	47.95	24,478	85.28	7,440	34.99
29	Albany, N. Y	4,165	4.59	21,336	30.73	7,055	11.31	11,604	22.86
30	Columbus, Ohio	36,503	70.68	20,373	65.14	12,720	68.56	672	3.76
31	Syracuse, N. Y	36,351	70.19	8,741	20.30	14,932	53.10	5,848	26.26
32	Worcester, Mass	26,364	45.23	17,186	41.81	16,145	64.68	7,911	46.40
33	Toledo, Ohio	31,297	62.42	18,553	58.74	17,816	129.40	9,939	259.57
34	Richmond, Va	17,788	27.97	12,562	24.61	13,128	34.63	10,340	37.50
35	New Haven, Conn	18,416	29.29	12,042	23.69	11,573	29.47	18,922	93.01
36	Paterson, N. J	27,316	53.53	17,452	51.97	13,993	71.44	8,242	72.66
37	Lowell, Mass	18,221	30.64	18,547	45.32	4,101	11.14	3,444	10.32
38	Nashville, Tenn	32,818	75.70	17,485	67.60	8,877	52.25	6,823	67.12
39	Scranton, Pa	29,365	64.05	10,758	30.66	25,869	280.48	.....	.....
40	Fall River, Mass	25,437	51.95	22,195	82.92	12,740	90.83	2,502	21.71
41	Cambridge, Mass	17,359	32.96	13,035	32.89	13,574	52.09	10,845	71.28
42	Atlanta, Ga	28,124	75.18	15,620	71.69	12,235	128.06	6,982	271.46
43	Memphis, Tenn	30,903	92.00	a6,634	a16.49	17,603	77.81	13,782	155.89
44	Wilmington, Del	18,953	41.62	11,637	37.73	9,583	45.08	7,279	52.07
45	Dayton, Ohio	22,542	58.28	8,205	26.93	10,392	51.75	9,104	82.94
46	Troy, N. Y	4,209	7.42	10,282	22.13	7,230	18.43	10,450	36.30
47	Grand Rapids, Mich	28,262	88.27	15,509	93.95	8,422	104.17	5,399	201.01
48	Reading, Pa	15,383	35.54	9,348	27.55	10,768	46.49	7,419	47.13
49	Camden, N. J	16,654	39.98	21,614	107.83	5,687	39.61	4,879	51.47
50	Trenton, N. J	27,548	92.10	7,036	30.76	5,646	32.77	10,767	166.65
51	Lynn, Mass	17,453	45.60	10,041	35.56	9,150	47.95	4,826	33.85
52	Lincoln, Neb	42,151	324.16	10,562	432.69	.....	.....	.....	.....
53	Charleston, S. C	4,971	9.95	1,028	2.10	8,434	20.81	a2,463	a5.73
54	Hartford, Conn	11,215	26.69	4,835	13.00	8,028	27.54	11,186	62.26
55	St. Joseph, Mo	19,893	61.34	12,866	65.76	10,633	119.04	.....	.....
56	Evansville, Ind	21,476	73.35	7,450	34.13	10,346	90.09	8,249	254.99
57	Los Angeles, Cal	39,212	350.64	5,455	95.23	1,343	30.63	2,775	172.36
58	Des Moines, Iowa	27,685	123.55	10,373	86.19	8,070	203.53	3,463	689.84
59	Bridgeport, Conn	21,223	76.78	8,674	45.73	5,670	42.63	5,739	75.91
60	Oakland, Cal	14,127	40.88	24,055	229.10	8,957	580.49	.....	.....
61	Portland, Ore	28,808	163.90	9,284	111.95	5,419	188.55	2,053	250.06
62	Saginaw, Mich	35,797	340.11	3,065	41.09	5,761	339.08	782	85.28
63	Salt Lake, Utah	24,075	115.92	7,914	61.57	4,618	56.07	.....	.....
64	Lawrence, Mass	5,503	14.06	10,230	35.37	11,282	63.96	9,357	112.98
65	Springfield, Mass	10,839	32.51	6,637	24.85	11,504	75.69	3,433	29.18
66	Manchester, N. H	11,496	35.23	9,094	38.64	3,429	17.05	6,175	44.32
67	Utica, N. Y	10,093	29.76	5,110	17.74	6,275	27.85	4,964	28.26
68	Hoboken, N. J	12,649	40.80	10,702	52.73	10,635	110.07	6,994	262.14
69	Savannah, Ga	12,480	40.64	2,474	8.76	5,943	26.66	6,980	45.59
70	Seattle, Wash	39,304	1,112.48	2,426	219.15	.....	.....	.....	.....
71	Peoria, Ill	11,765	40.21	6,410	28.05	8,804	62.68	8,950	175.66
72	New Bedford, Mass	13,888	51.73	5,525	25.91	a980	a4.39	5,857	35.62
73	Erie, Pa	12,897	46.50	8,091	41.18	10,227	108.58	3,561	60.79
74	Somerville, Mass	15,219	61.04	10,248	69.79	6,660	82.99	4,485	126.69
75	Harrisburg, Pa	8,623	28.03	7,658	33.15	9,699	72.35	5,571	71.11

a Decrease.

OR MORE IN 1890, AS CONSTITUTED AT THE DATE OF EACH CENSUS: 1790 TO 1890.

Increase from 1840 to 1850.		Increase from 1830 to 1840.		Increase from 1820 to 1830.		Increase from 1810 to 1820.		Increase from 1800 to 1810.		Increase from 1790 to 1800.		
Number.	Per cent.	Number.	Per cent.	Number.	Per cent.	Number.	Per cent.	Number.	Per cent.	Number.	Per cent.	
202,837	64.86	115,598	58.65	73,406	59.34	27,333	28.36	35,884	59.32	27,358	82.58	1
25,493	570.31	.....	.....	.....	.....	.....	.....	.....	.....	.....	.....	2
27,711	29.59	13,203	16.41	16,660	26.11	10,080	18.76	12,502	30.33	12,698	44.52	3
60,605	167.26	23,827	192.06	5,231	72.91	2,773	62.99	2,024	85.11	775	48.35	4
61,391	372.77	2,344	16.59	4,076	40.56	.....	.....	.....	.....	.....	.....	5
43,498	46.58	31,991	52.11	18,094	41.79	10,048	30.22	8,313	33.34	6,899	38.25	6
66,741	65.23	21,693	26.91	17,882	28.50	16,183	34.76	20,041	75.59	13,011	96.36	7
.....	.....	.....	.....	.....	.....	.....	.....	.....	.....	.....	.....	8
69,097	149.12	21,507	86.61	15,189	157.53	7,102	279.61	.....	.....	.....	.....	9
10,963	180.58	4,995	464.22	470	77.56	.....	.....	.....	.....	.....	.....	10
24,048	132.04	9,545	110.12	6,573	313.75	.....	.....	.....	.....	.....	.....	11
14,182	13.88	72,456	243.66	2,561	9.42	9,934	57.62	.....	.....	.....	.....	12
25,486	120.70	8,547	68.01	5,320	73.40	2,480	52.01	3,203	204.66	.....	.....	13
16,637	71.21	4,538	24.10	5,579	42.12	5,039	61.39	4,998	155.70	.....	.....	14
11,917	130.93	6,880	309.63	800	56.26	.....	.....	.....	.....	.....	.....	15
18,349	1,071.79	.....	.....	.....	.....	.....	.....	.....	.....	.....	.....	16
21,604	124.95	6,337	57.86	4,446	68.33	.....	.....	.....	.....	.....	.....	17
.....	.....	.....	.....	.....	.....	.....	.....	.....	.....	.....	.....	18
3,784	123.18	.....	.....	.....	.....	.....	.....	.....	.....	.....	.....	19
21,984	103.65	10,869	105.11	6,329	157.75	2,655	195.65	998	277.99	.....	.....	20
.....	.....	.....	.....	.....	.....	.....	.....	.....	.....	.....	.....	21
16,212	80.29	10,984	119.30	7,144	346.29	.....	.....	.....	.....	.....	.....	22
.....	.....	.....	.....	.....	.....	.....	.....	.....	.....	.....	.....	23
.....	.....	.....	.....	.....	.....	.....	.....	.....	.....	.....	.....	24
18,342	79.16	6,338	37.65	5,066	43.05	1,696	16.84	2,457	32.27	1,234	19.34	25
.....	.....	.....	.....	.....	.....	.....	.....	.....	.....	.....	.....	26
5,399	200.56	.....	.....	.....	.....	.....	.....	.....	.....	.....	.....	27
11,173	110.74	7,288	260.19	.....	.....	.....	.....	.....	.....	.....	.....	28
17,042	50.54	9,512	39.29	11,579	91.68	1,868	17.36	5,413	101.20	1,851	52.92	29
11,834	195.67	3,613	148.38	.....	.....	.....	.....	.....	.....	.....	.....	30
.....	.....	.....	.....	.....	.....	.....	.....	.....	.....	.....	.....	31
9,552	127.41	3,324	79.65	1,211	40.88	385	14.94	166	6.89	316	15.08	32
2,607	213.34	.....	.....	.....	.....	.....	.....	.....	.....	.....	.....	33
7,417	36.80	4,093	25.49	3,993	33.09	2,331	23.94	3,999	69.71	1,976	52.54	34
7,385	56.98	2,780	27.31	3,033	42.44	1,375	23.82	1,723	42.55	.....	.....	35
3,748	49.34	.....	.....	.....	.....	.....	.....	.....	.....	.....	.....	36
12,587	60.53	14,322	221.22	.....	.....	.....	.....	.....	.....	.....	.....	37
3,236	46.70	1,363	24.49	.....	.....	.....	.....	.....	.....	.....	.....	38
.....	.....	.....	.....	.....	.....	.....	.....	.....	.....	.....	.....	39
4,786	71.03	2,580	62.05	2,564	160.85	298	22.99	.....	.....	.....	.....	40
6,806	80.94	2,337	38.49	2,777	84.28	972	41.84	*a*130	*a*5.30	338	15.98	41
.....	.....	.....	.....	.....	.....	.....	.....	.....	.....	.....	.....	42
.....	.....	.....	.....	.....	.....	.....	.....	.....	.....	.....	.....	43
5,612	67.07	.....	.....	.....	.....	.....	.....	.....	.....	.....	.....	44
4,910	80.93	3,117	105.66	1,959	195.00	617	161.10	.....	.....	.....	.....	45
9,451	48.88	7,778	67.31	6,292	119.53	1,369	35.15	*a*1,031	*a*20.93	.....	.....	46
.....	.....	.....	.....	.....	.....	.....	.....	.....	.....	.....	.....	47
7,333	87.19	2,554	43.61	1,524	35.18	870	25.13	1,076	45.10	.....	.....	48
6,108	181.19	.....	.....	.....	.....	.....	.....	.....	.....	.....	.....	49
2,426	60.12	110	2.80	*a*17	*a*0.43	.....	.....	.....	.....	.....	.....	50
4,890	52.20	3,229	52.61	1,623	35.95	428	10.47	1,250	44.06	546	23.83	51
.....	.....	.....	.....	.....	.....	.....	.....	.....	.....	.....	.....	52
13,724	46.90	*a*1,028	*a*3.39	5,509	22.23	69	0.28	5,787	30.58	2,565	15.68	53
8,498	89.75	2,394	33.84	2,348	49.68	771	19.49	*a*1,392	*a*26.03	.....	.....	54
.....	.....	.....	.....	.....	.....	.....	.....	.....	.....	.....	.....	55
.....	.....	.....	.....	.....	.....	.....	.....	.....	.....	.....	.....	56
.....	.....	.....	.....	.....	.....	.....	.....	.....	.....	.....	.....	57
.....	.....	.....	.....	.....	.....	.....	.....	.....	.....	.....	.....	58
4,266	129.51	494	17.64	1,300	86.67	411	37.74	.....	.....	.....	.....	59
.....	.....	.....	.....	.....	.....	.....	.....	.....	.....	.....	.....	60
.....	.....	.....	.....	.....	.....	.....	.....	.....	.....	.....	.....	61
80	9.56	.....	.....	.....	.....	.....	.....	.....	.....	.....	.....	62
.....	.....	.....	.....	.....	.....	.....	.....	.....	.....	.....	.....	63
.....	.....	.....	.....	.....	.....	.....	.....	.....	.....	.....	.....	64
781	7.11	4,201	61.93	2,870	73.33	1,147	41.45	455	19.68	738	46.89	65
10,697	330.66	2,358	268.87	116	15.24	.....	.....	.....	.....	.....	.....	66
4,783	37.42	4,459	53.57	5,351	180.05	.....	.....	.....	.....	.....	.....	67
.....	.....	.....	.....	.....	.....	.....	.....	.....	.....	.....	.....	68
4,098	36.54	3,438	44.21	253	3.36	2,308	44.26	49	0.95	.....	.....	69
.....	.....	.....	.....	.....	.....	.....	.....	.....	.....	.....	.....	70
3,628	247.31	.....	.....	.....	.....	.....	.....	.....	.....	.....	.....	71
4,356	36.04	4,495	59.21	3,645	92.35	*a*1,704	*a*30.15	1,290	29.58	1,048	31.63	72
2,446	71.69	1,947	132.90	830	130.71	241	61.17	313	386.42	.....	.....	73
.....	.....	.....	.....	.....	.....	.....	.....	.....	.....	.....	.....	74
1,854	31.00	1,668	38.68	1,322	44.21	703	30.74	815	55.37	.....	.....	75

TABLE 4b.—INCREASE OF POPULATION OF CITIES HAVING 25,000 INHABITANTS OR

	CITIES.	Increase from 1880 to 1890.		Increase from 1870 to 1880.		Increase from 1860 to 1870.		Increase from 1850 to 1860.	
		Number.	Percent.	Number.	Percent.	Number.	Percent.	Number.	Percent.
1	Kansas city, Kan	35,116	1,097.38	.....	.....	.....	.....	.....	.....
2	Dallas, Tex	27,709	267.51	.....	.....	.....	.....	.....	.....
3	Sioux city, Iowa	30,440	413.25	3,965	116.58	.....	.....	.....	.....
4	Elizabeth, N. J	9,535	33.78	7,397	35.51	9,265	80.10	5,984	107.18
5	Wilkesbarre, Pa	14,379	61.61	13,165	129.40	5,921	139.22	1,530	56.19
6	San Antonio, Tex	17,123	83.32	8,294	67.67	4,021	48.83	4,747	136.10
7	Covington, Ky	7,651	25.74	5,215	21.28	8,034	48.78	7,063	75.07
8	Portland, Me	2,615	7.73	2,397	7.63	5,072	19.26	5,526	26.55
9	Tacoma, Wash	34,908	3,179.23	1,025	1,404.11	.....	.....	.....	.....
10	Holyoke, Mass	13,722	62.61	11,182	104.18	5,736	114.79	1,752	53.99
11	Fort Wayne, Ind	8,513	31.67	9,162	51.71	7,330	70.56	6,106	142.60
12	Binghamton, N. Y	17,688	102.14	4,625	36.44	4,367	52.46	.....	.....
13	Norfolk, Va	12,905	58.75	2,737	14.23	4,609	31.53	294	2.05
14	Wheeling, W. Va	3,785	12.31	11,457	59.42	5,197	36.90	2,648	23.16
15	Augusta, Ga	11,409	52.12	6,502	42.25	2,896	23.18	.....	.....
16	Youngstown, Ohio	17,785	115.23	7,360	91.15	5,316	192.68	.....	.....
17	Duluth, Minn	32,277	3,851.67	*a*2,293	*a*73.24	.....	.....	.....	.....
18	Yonkers, N. Y	13,141	69.56	6,159	48.37	885	7.47	7,688	184.81
19	Lancaster, Pa	6,242	24.22	5,536	27.36	2,630	14.94	5,234	42.32
20	Springfield, Ohio	11,165	53.86	8,078	63.85	5,650	80.69	1,894	37.08
21	Quincy, Ill	4,226	15.50	3,216	13.37	10,334	75.33	6,816	98.75
22	Mobile, Ala	1,944	6.67	*a*2,902	*a*9.06	2,776	9.49	8,743	42.62
23	Topeka, Kan	15,555	100.67	9,662	166.87	5,031	662.85	.....	.....
24	Elmira, N. Y	10,352	50.40	4,678	29.49	7,181	82.71	516	6.32
25	Salem, Mass	3,238	11.75	3,446	14.29	1,865	8.38	1,988	9.81
26	Long Island city, N. Y	13,377	78.10	13,262	342.95	.....	.....	.....	.....
27	Altoona, Pa	10,627	53.92	9,100	85.77	7,019	195.46	.....	.....
28	Dubuque, Iowa	8,057	36.20	3,820	20.72	5,434	41.80	9,892	318.28
29	Terre Haute, Ind	4,175	16.03	9,939	61.72	7,509	87.37	4,543	112.15
30	Chattanooga, Tenn	16,208	125.72	6,799	111.59	3,548	139.41	.....	.....
31	Galveston, Tex	6,836	30.73	8,430	61.01	6,511	89.11	3,130	74.93
32	Waterbury, Conn	10,840	60.88	6,980	64.47	822	8.22	4,867	94.74
33	Chelsea, Mass	6,127	28.13	3,235	17.44	5,152	38.46	6,694	90.90
34	Bay city, Mich	7,146	34.53	13,629	192.94	5,481	346.24	.....	.....
35	Pawtucket, R. I	8,603	45.21	12,411	187.51	2,419	57.60	447	11.91
36	Akron, Ohio	11,089	67.16	6,506	65.02	6,529	187.78	211	6.46
37	Houston, Tex	11,044	66.88	7,131	76.01	4,537	93.64	2,449	102.21
38	Haverhill, Mass	8,940	48.40	5,380	41.09	3,097	30.99	4,118	70.07
39	Brockton, Mass	13,686	100.57	5,601	69.95	1,423	21.61	2,645	67.15
40	Williamsport, Pa. (*b*)	8,198	43.30	2,904	18.12	10,366	183.02	4,049	250.71
41	Davenport, Iowa	5,041	23.09	1,793	8.95	8,771	77.85	9,419	509.69
42	Sacramento, Cal	4,966	23.18	5,137	31.55	2,498	18.12	6,965	102.13
43	Canton, Ohio	13,931	113.65	3,598	41.55	4,619	114.30	1,438	55.24
44	Birmingham, Ala	23,092	748.28	.....	.....	.....	.....	.....	.....
45	Little Rock, Ark	12,736	96.94	758	6.12	8,653	232.17	1,560	71.99
46	Auburn, N. Y	3,934	17.94	4,699	27.28	6,239	56.79	1,438	15.06
47	Taunton, Mass	4,235	19.96	2,584	13.87	3,253	21.16	4,935	47.27
48	Allentown, Pa	7,165	39.67	4,179	30.10	5,859	73.01	4,246	112.36
49	Lacrosse, Wis	10,585	72.97	6,720	86.32	3,925	101.68	.....	.....

a Decrease.

MORE IN 1890, AS CONSTITUTED AT THE DATE OF EACH CENSUS: 1790 TO 1890—Continued.

Increase from 1840 to 1850.		Increase from 1830 to 1840.		Increase from 1820 to 1830.		Increase from 1810 to 1820.		Increase from 1800 to 1810.		Increase from 1790 to 1800.		
Number.	Per cent.	Number.	Per cent.	Number.	Per cent.	Number.	Per cent.	Number.	Per cent.	Number.	Per cent.	
.....	.....	.....	.....	.....	.....	.....	.....	.....	.....	.....	.....	1
.....	.....	.....	.....	.....	.....	.....	.....	.....	.....	.....	.....	2
.....	.....	.....	.....	.....	.....	.....	.....	.....	.....	.....	.....	3
1.399	33.44	729	21.10	*a*60	*a*1.71	.....	.....	.....	.....	.....	.....	4
1,005	58.50	*a*514	*a*23.03	1,477	195.63	*a*470	*a*38.37	390	46.71	.....	.....	5
.....	.....	.....	.....	.....	.....	.....	.....	.....	.....	.....	.....	6
7,382	364.36	1,283	172.68	.....	.....	.....	.....	.....	.....	.....	.....	7
5,597	36.78	2,620	20.80	4,017	46.81	1,660	23.98	3,217	86.85	1,471	65.88	8
.....	.....	.....	.....	.....	.....	.....	.....	.....	.....	.....	.....	9
.....	.....	.....	.....	.....	.....	.....	.....	.....	.....	.....	.....	10
.....	.....	.....	.....	.....	.....	.....	.....	.....	.....	.....	.....	11
.....	.....	.....	.....	.....	.....	.....	.....	.....	.....	.....	.....	12
3.406	31.19	1,106	11.27	1,336	15.76	.....	.....	.....	.....	.....	.....	13
3.550	45.02	2,664	51.02	3,654	233.18	653	71.44	.....	.....	.....	.....	14
.....	.....	.....	.....	.....	.....	.....	.....	.....	.....	.....	.....	15
.....	.....	.....	.....	.....	.....	.....	.....	.....	.....	.....	.....	16
.....	.....	.....	.....	.....	.....	.....	.....	.....	.....	.....	.....	17
1,192	40.16	.....	.....	.....	.....	.....	.....	.....	.....	.....	.....	18
3,952	46.95	713	9.25	1,071	16.15	1,228	22.72	1,113	25.93	.....	.....	19
3,046	147.72	982	90.93	*a*788	*a*42.18	.....	.....	.....	.....	.....	.....	20
4,583	197.63	2,019	673.00	.....	.....	.....	.....	.....	.....	.....	.....	21
7,843	61.89	9,478	296.74	1.694	112.93	.....	.....	.....	.....	.....	.....	22
.....	.....	.....	.....	.....	.....	.....	.....	.....	.....	.....	.....	23
3.375	70.44	1,899	65.66	*a*53	*a*1.80	.....	.....	.....	.....	.....	.....	24
5.182	34.36	1,187	8.54	2.549	22.47	*a*1,267	*a*10.05	3,156	33.37	1,536	19.39	25
.....	.....	.....	.....	.....	.....	.....	.....	.....	.....	.....	.....	26
.....	.....	.....	.....	.....	.....	.....	.....	.....	.....	.....	.....	27
.....	.....	.....	.....	.....	.....	.....	.....	.....	.....	.....	.....	28
.....	.....	.....	.....	.....	.....	.....	.....	.....	.....	.....	.....	29
.....	.....	.....	.....	.....	.....	.....	.....	.....	.....	.....	.....	30
.....	.....	.....	.....	.....	.....	.....	.....	.....	.....	.....	.....	31
1.469	40.05	597	19.44	189	6.56	8	0.28	*a*382	*a*11.73	.....	.....	32
4.311	180.38	1,619	209.99	129	20.09	48	8.08	*a*255	*a*30.04	377	79.87	33
.....	.....	.....	.....	.....	.....	.....	.....	.....	.....	.....	.....	34
1,569	71.84	725	49.69	.....	.....	.....	.....	.....	.....	.....	.....	35
1,601	96.16	.....	.....	.....	.....	.....	.....	.....	.....	.....	.....	36
.....	.....	.....	.....	.....	.....	.....	.....	.....	.....	.....	.....	37
1,541	35.54	440	11.29	826	26.91	388	14.47	*a*48	*a*1.76	322	13.37	38
1.323	50.57	663	33.95	.....	.....	.....	.....	.....	.....	.....	.....	39
262	19.36	.....	.....	.....	.....	280	81.40	213	162.60	.....	.....	40
.....	.....	.....	.....	.....	.....	.....	.....	.....	.....	.....	.....	41
.....	.....	.....	.....	.....	.....	.....	.....	.....	.....	.....	.....	42
.....	.....	.....	.....	.....	.....	.....	.....	.....	.....	.....	.....	43
.....	.....	.....	.....	.....	.....	.....	.....	.....	.....	.....	.....	44
.....	.....	.....	.....	.....	.....	.....	.....	.....	.....	.....	.....	45
3,922	69.71	1,140	25.41	.....	.....	.....	.....	.....	.....	.....	.....	46
2.796	36.57	1,603	26.53	1.522	33.67	613	15.69	47	1.22	56	1.47	47
1.286	51.58	.....	.....	.....	.....	.....	.....	.....	.....	.....	.....	48
.....	.....	.....	.....	.....	.....	.....	.....	.....	.....	.....	.....	49

b Not separately returned in 1830.

TABLE 5.—AGGREGATE POPULATION OF CITIES, TOWNS, VILLAGES, AND BOROUGHS HAVING 2,500 INHABITANTS OR MORE IN 1890, WITH POPULATION FOR 1880 AND INCREASE DURING THE DECADE.

[This table gives the population of all places, incorporated and unincorporated, in the United States, having 2,500 inhabitants or more, so far as they have been returned by the census enumerators separate from the population of the township, precinct, district, etc., of which they form a part. In the New England states the population of towns having 2,500 inhabitants or more has been used, except in Connecticut, where, in the case of cities or boroughs having 8,000 inhabitants or more which have been separately returned, the population of the city or borough and not that of the town is given. For places having more than 1,000 and less than 2,500 inhabitants in 1890 see pages 453–467.]

CITIES, TOWNS, VILLAGES, AND BOROUGHS.	POPULATION.		INCREASE.		CITIES, TOWNS, VILLAGES, AND BOROUGHS.	POPULATION.		INCREASE.	
	1890	1880	Number.	Per cent.		1890	1880	Number.	Per cent.
Aberdeen, Miss	3,449	2,339	1,110	47.46	Auburn, Me	11,250	9,555	1,695	17.74
Aberdeen, S. D	3,182	.....	.....	.....	Auburn, N. Y	25,858	21,924	3,934	17.94
Abilene, Kan	3,547	2,360	1,187	50.30	Augusta, Ga	33,300	21,891	11,409	52.12
Abilene, Tex	3,194	.....	.....	.....	Augusta, Me	10,527	8,665	1,862	21.49
Abington, Mass	4,260	3,697	563	15.23	Aurora, Ill	19,688	11,873	7,815	65.82
Adams, Mass	9,213	5,591	3,622	64.78	Aurora, Ind	3,929	4,435	c506	c11.41
Adrian, Mich	8,756	7,849	907	11.56	Aurora, Mo	3,482	.....	.....	.....
Akron, Ohio	27,601	16,512	11,089	67.16	Ausable, Mich	4,328	1,328	3,000	225.90
Alameda, Cal	11,165	5,708	5,457	95.60	Austin, Ill	4,051	1,359	2,692	198.09
Albany, Ga	4,008	3,216	792	24.63	Austin, Minn	3,901	2,305	1,596	69.24
Albany, N. Y	94,923	90,758	4,165	4.59	Austin, Tex	14,575	11,013	3,562	32.34
Albany, Ore	3,079	1,867	1,212	64.92	Avoca, Pa	3,031	1,913	1,118	58.44
Albert Lea, Minn	3,305	1,966	1,339	68.11	Avondale, Ohio	4,473	2,552	1,921	75.27
Albina, Ore	5,129	143	4,986	3,486.71	Baker, Ore	2,604	1,258	1,346	107.00
Albion, Mich	3,763	2,716	1,047	38.55	Bakersfield, Cal	2,626	801	1,825	227.84
Albion, N. Y	4,586	.....	.....	.....	Baldwinsville, N. Y	3,040	2,121	919	43.33
Albuquerque, N. M. (a)	3,785	.....	.....	.....	Ballston Spa, N. Y	3,527	3,011	516	17.14
Alexandria, La	2,861	1,800	1,061	58.94	Baltimore, Md	434,439	332,313	102,126	30.73
Alexandria, Va	14,339	13,659	680	4.98	Bangor, Me	19,103	16,856	2,247	13.33
Allegan, Mich	2,669	2,305	364	15.79	Bangor, Pa	2,509	1,328	1,181	88.93
Allegheny, Pa	105,287	78,682	26,605	33.81	Baraboo, Wis	4,605	3,266	1,339	41.00
Allentown, Pa	25,228	18,063	7,165	39.67	Barnesville, Ohio	3,207	2,435	772	31.70
Alliance, Ohio	7,607	4,636	2,971	64.09	Barnstable, Mass	4,023	4,242	c219	c5.16
Alpena, Mich	11,283	6,153	5,130	83.37	Barre, Vt	6,812	2,060	4,752	230.68
Alton, Ill	10,294	8,975	1,319	14.70	Batavia, Ill	3,543	2,639	904	34.26
Altoona, Pa	30,337	19,710	10,627	53.92	Batavia, N. Y	7,221	4,845	2,376	49.04
Americus, Ga	6,398	3,635	2,763	76.01	Bath, Me	8,723	7,874	849	10.78
Amesbury, Mass	9,798	3,355	6,443	192.04	Bath, N. Y	3,261	3,183	78	2.45
Amherst, Mass	4,512	4,298	214	4.98	Baton Rouge, La	10,478	7,197	3,281	45.59
Amsterdam, N. Y	17,336	9,466	7,870	83.14	Battle Creek, Mich	13,197	7,063	6,134	86.85
Anaconda, Mont	3,975	.....	.....	.....	Bay city, Mich	27,839	20,693	7,146	34.53
Anderson, Ind	10,741	4,126	6,615	160.32	Bayonne, N. J	19,033	9,372	9,661	103.08
Anderson, S. C	3,018	1,850	1,168	63.14	Beardstown, Ill	4,226	3,135	1,091	34.80
Andover, Mass	6,142	5,169	973	18.82	Beatrice, Neb	13,836	2,447	11,389	465.43
Annapolis, Md	7,604	6,642	962	14.48	Beaufort, S. C	3,587	2,549	1,038	40.72
Ann Arbor, Mich	9,431	8,061	1,370	17.00	Beaumont, Tex	3,296	.....	.....	.....
Anniston, Ala	9,998	942	9,056	961.36	Beaverdam, Wis	4,222	3,416	806	23.59
Anoka, Minn	4,252	2,706	1,546	57.13	Beaver Falls, Pa	9,735	5,104	4,631	90.73
Ansonia, Conn (b)	10,342	.....	.....	.....	Bedford, Ind	3,351	2,198	1,153	52.46
Antigo, Wis	4,424	.....	.....	.....	Bedford, Va	2,897	2,191	706	32.22
Apalachicola, Fla	2,727	1,336	1,391	104.12	Belfast, Me	5,294	5,308	c14	c0.26
Appleton, Wis	11,869	8,005	3,864	48.27	Bellaire, Ohio	9,934	8,025	1,909	23.79
Archbald, Pa	4,032	3,049	983	32.24	Bellefontaine, Ohio	4,245	3,998	247	6.18
Argentine, Kan	4,732	.....	.....	.....	Bellefonte, Pa	3,946	3,026	920	30.40
Arkansas city, Kan	8,347	1,012	7,335	724.80	Belle Plaine, Iowa	2,623	1,689	934	55.30
Arlington, Mass	5,629	4,100	1,529	37.29	Belleville, Ill	15,361	10,683	4,678	43.79
Asheville, N. C	10,235	2,616	7,619	291.25	Bellevue, Ky	3,163	1,460	1,703	116.64
Ashland, Ky	4,195	3,280	915	27.90	Bellevue, Ohio	3,052	2,169	883	40.71
Ashland, Mass	2,532	2,394	138	5.76	Beloit, Wis	6,315	4,790	1,525	31.84
Ashland, Ohio	3,566	3,004	562	18.71	Belton, Tex	3,000	1,797	1,203	66.94
Ashland, Pa	7,346	6,052	1,294	21.38	Belvidere, Ill	3,867	2,951	916	31.04
Ashland, Wis	9,956	.....	.....	.....	Bennington, Vt	6,391	6,333	58	0.92
Ashley, Pa	3,192	2,799	393	14.04	Benton Harbor, Mich	3,692	1,230	2,462	200.15
Ashtabula, Ohio	8,338	4,445	3,893	87.58	Benwood, W. Va	2,934	.....	.....	.....
Aspen, Colo	5,108	.....	.....	.....	Berea, Ohio	2,533	1,682	851	50.59
Astoria, Ore	6,184	2,803	3,381	120.62	Berkeley, Cal	5,101	.....	.....	.....
Atchison, Kan	13,963	15,105	c1,142	c7.56	Berkley, Va	3,899	.....	.....	.....
Athens, Ga	8,639	6,099	2,540	41.65	Berlin, Conn	2,600	2,385	215	9.01
Athens, Ohio	2,620	2,457	163	6.63	Berlin, N. H	3,729	1,144	2,585	225.96
Athens, Pa	3,274	1,592	1,682	105.65	Berlin, Wis	4,149	3,353	796	23.74
Athol, Mass	6,319	4,307	2,012	46.71	Berwick, Pa	2,701	2,095	606	28.93
Atlanta, Ga	65,533	37,409	28,124	75.18	Bessemer, Ala	4,544	.....	.....	.....
Atlantic, Iowa	4,351	3,662	689	18.81	Bessemer, Colo	3,317	.....	.....	.....
Atlantic city, N. J	13,055	5,477	7,578	138.36	Bessemer, Mich	2,566	.....	.....	.....
Attleboro, Mass	7,577	11,111	c3,534	c31.81	Bethel, Conn	3,401	2,727	674	24.72

a New town. b The town. c Decrease.

TABLE 5.—AGGREGATE POPULATION OF CITIES, TOWNS, VILLAGES, AND BOROUGHS HAVING 2,500 INHABITANTS OR MORE IN 1890, ETC.—Continued.

CITIES, TOWNS, VILLAGES, AND BOROUGHS.	POPULATION.		INCREASE.	
	1890	1880	Number.	Per cent.
Bethlehem, Pa	6,762	5,193	1,569	30.21
Beverly, Mass	10,821	8,456	2,365	27.97
Biddeford, Me	14,443	12,651	1,792	14.16
Big Rapids, Mich	5,303	3,552	1,751	49.30
Biloxi, Miss	3,234	1,540	1,694	110.00
Binghamton, N. Y	35,005	17,317	17,688	102.14
Birmingham, Ala	26,178	3,086	23,092	748.28
Blackstone, Mass	6,138	4,907	1,231	25.09
Blairsville, Pa	3,126	1,162	1,964	169.02
Bloomington, Ill	20,484	17,180	3,304	19.23
Bloomington, Ind	4,018	2,756	1,262	45.79
Bloomsburg, Pa	4,635	3,702	933	25.20
Blossburg, Pa	2,568	2,140	428	20.00
Blue Island, Ill	3,329	1,542	1,787	115.89
Bluffton, Ind	3,589	2,354	1,235	52.46
Bonham, Tex	3,361	1,880	1,481	78.78
Bonne Terre, Mo	3,719	.....	.....	.....
Boone, Iowa	6,520	3,330	3,190	95.80
Boonville, Mo	4,141	3,854	287	7.45
Bordentown, N. J	4,232	4,258	a26	a0.61
Boston, Mass	448,477	362,839	85,638	23.60
Boulder, Colo	3,330	3,069	261	8.50
Bowling Green, Ky	7,803	5,114	2,689	52.58
Bowling Green, Ohio	3,467	1,539	1,928	125.28
Braddock, Pa	8,561	3,310	5,251	158.64
Bradford, Mass	3,720	2,643	1,077	40.75
Bradford, Pa	10,514	9,197	1,317	14.32
Braidwood, Ill	4,641	5,524	a883	a15.98
Brainerd, Minn	5,703	1,865	3,838	205.79
Braintree, Mass	4,848	3,855	993	25.76
Brandon, Vt	3,310	3,280	30	0.91
Branford, Conn	4,460	3,047	1,413	46.37
Brattleboro, Vt	6,862	5,880	982	16.70
Brazil, Ind	5,905	3,441	2,464	71.61
Brenham, Tex	5,209	4,101	1,108	27.02
Brewer, Me	4,193	3,170	1,023	32.27
Bridgeport, Conn	48,866	27,643	21,223	76.78
Bridgeport, Ohio	3,369	2,395	974	40.67
Bridgeport, Pa	2,651	1,802	849	47.11
Bridgeton, N. J	11,424	8,722	2,702	30.98
Bridgewater, Mass	4,249	3,620	629	17.38
Bridgton, Me	2,605	2,863	a258	a9.01
Bristol, Conn	7,382	5,347	2,035	38.06
Bristol, Me	2,821	3,196	a375	a11.73
Bristol, Pa	6,553	5,273	1,280	24.27
Bristol, R. I	5,478	6,028	a550	a9.12
Bristol, Tenn. (b)	3,324	1,647	1,677	101.82
Bristol, Va. (b)	2,902	1,562	1,340	85.79
Brockport, N. Y	3,742	4,039	a297	a7.35
Brockton, Mass	27,294	13,608	13,686	100.57
Brookfield, Mass	3,352	2,820	532	18.87
Brookfield, Mo	4,547	2,264	2,283	100.84
Brookline, Mass	12,103	8,057	4,046	50.22
Brooklyn, Conn	2,628	2,308	320	13.86
Brooklyn, N. Y	806,343	566,663	239,680	42.30
Brooklyn, Ohio	4,585	1,295	3,290	254.05
Brownsville, Tenn	2,516	.....	.....	.....
Brownsville, Tex	6,134	4,938	1,196	24.22
Brunswick, Ga	8,459	2,891	5,568	192.60
Brunswick, Me	6,012	5,384	628	11.66
Bryan, Ohio	3,068	2,952	116	3.93
Bryan, Tex	2,979	.....	.....	.....
Bucksport, Me	2,921	3,047	a126	a4.14
Bucyrus, Ohio	5,974	3,835	2,139	55.78
Buffalo, N. Y	255,664	155,134	100,530	64.80
Burlington, Iowa	22,565	19,450	3,115	16.02
Burlington, N. J	7,264	6,090	1,174	19.28
Burlington, Vt	14,590	11,365	3,225	28.38
Burrillville, R. I	5,492	5,714	a222	a3.89
Butler, Ind	2,521	1,056	1,465	138.73
Butler, Mo	2,812	2,162	650	30.06
Butler, Pa	8,734	3,163	5,571	176.13
Butte, Mont	10,723	3,363	7,360	218.85
Cadillac, Mich	4,461	2,213	2,248	101.58
Cairo, Ill	10,324	9,011	1,313	14.57
Calais, Me	7,290	6,173	1,117	18.09
Calvert, Tex	2,632	2,280	352	15.44
Cambridge, Md	4,192	2,262	1,930	85.32
Cambridge, Mass	70,028	52,669	17,359	32.96
Cambridge, Ohio	4,361	2,883	1,478	51.27
Camden, Ark	2,571	1,503	1,068	71.06
Camden, Me	4,621	4,386	235	5.36
Camden, N. J	58,313	41,659	16,654	39.98
Camden, S. C	3,533	1,780	1,753	98.48
Cameron, Mo	2,917	2,109	808	38.31
Canandaigua, N. Y	5,868	5,726	142	2.48
Canastota, N. Y	2,774	1,569	1,205	76.80
Canton, Conn	2,500	2,301	199	8.65
Canton, Ill	5,604	3,762	1,842	48.96
Canton, Mass	4,538	4,516	22	0.49
Canton, N. Y	2,580	2,049	531	25.92
Canton, Ohio	26,189	12,258	13,931	113.65
Canyon, Colo	2,825	1,501	1,324	88.21
Cape Elizabeth, Me	5,459	5,302	157	2.96
Cape Girardeau, Mo	4,297	3,889	408	10.49
Carbondale, Pa	10,833	7,714	3,119	40.43
Caribou, Me	4,087	2,756	1,331	48.29
Carlinville, Ill	3,293	3,117	176	5.65
Carlisle, Pa	7,620	6,209	1,411	22.73
Carmi, Ill	2,785	2,512	273	10.87
Carrollton, Mo	3,878	2,313	1,565	67.66
Carson, Nev	3,950	4,229	a279	a6.60
Cartersville, Ga	3,171	2,037	1,134	55.67
Carterville, Mo	2,884	483	2,401	497.10
Carthage, Mo	7,981	4,167	3,814	91.53
Catasauqua, Pa	3,704	3,065	639	20.85
Catskill, N. Y	4,920	4,320	600	13.89
Cedar Falls, Iowa	3,459	3,020	439	14.54
Cedar Rapids, Iowa	18,020	10,104	7,916	78.35
Celina, Ohio	2,702	1,346	1,356	100.74
Centerville, Iowa	3,668	2,475	1,193	48.20
Centralia, Ill	4,763	3,621	1,142	31.54
Centralia, Pa	2,761	1,886	875	46.39
Chambersburg, Pa	7,863	6,877	986	14.34
Champaign, Ill	5,839	5,103	736	14.42
Chanute, Kan	2,826	887	1,939	218.60
Chariton, Iowa	3,122	2,977	145	4.87
Charles city, Iowa	2,802	2,421	381	15.74
Charleston, Ill	4,135	2,867	1,268	44.23
Charleston, S. C	54,955	49,984	4,971	9.95
Charleston, W. Va	6,742	4,192	2,550	60.83
Charlotte, Mich	3,867	2,910	957	32.89
Charlotte, N. C	11,557	7,094	4,463	62.91
Charlottesville, Va	5,591	2,676	2,915	108.93
Chartiers, Pa	2,983	1,852	1,131	61.07
Chattanooga, Tenn	29,100	12,892	16,208	125.72
Cheboygan, Mich	6,235	2,269	3,966	174.79
Chelmsford, Mass	2,695	2,553	142	5.56
Chelsea, Mass	27,909	21,782	6,127	28.13
Cherokee, Iowa	3,441	1,523	1,918	125.94
Chester, Ill	2,708	2,580	128	4.96
Chester, Pa	20,226	14,997	5,229	34.87
Chester, S. C	2,703	1,899	804	42.34
Chestertown, Md	2,632	2,359	273	11.57
Cheyenne, Wyo	11,690	3,456	8,234	238.25
Chicago, Ill	1,099,850	503,185	596,665	118.58
Chico, Cal	2,894	3,300	a406	a12.30
Chicopee, Mass	14,050	11,286	2,764	24.49
Chillicothe, Mo	5,717	4,078	1,639	40.19
Chillicothe, Ohio	11,288	10,938	350	3.20

a Decrease. b Total for Bristol town, in Sullivan county, Tennessee, and Washington county, Virginia, 6,226.

TABLE 5.—AGGREGATE POPULATION OF CITIES, TOWNS, VILLAGES, AND BOROUGHS HAVING 2,500 INHABITANTS OR MORE IN 1890, ETC.—Continued.

CITIES, TOWNS, VILLAGES, AND BOROUGHS.	POPULATION.		INCREASE.		CITIES, TOWNS, VILLAGES, AND BOROUGHS.	POPULATION.		INCREASE.	
	1890	1880	Number.	Per cent.		1890	1880	Number.	Per cent.
Chippewa Falls, Wis	8,670	3,982	4,688	117.73	Danvers, Mass	7,454	6,598	856	12.97
Cincinnati, Ohio	296,908	255,139	41,769	16.37	Danville, Ill	11,491	7,733	3,758	48.60
Circleville, Ohio	6,556	6,046	510	8.44	Danville, Ky	3,766	3,074	692	22.51
Claremont, N. H	5,565	4,704	861	18.30	Danville, Pa	7,998	8,346	a348	a4.17
Clarinda, Iowa	3,262	2,011	1,251	62.21	Danville, Va	10,305	7,526	2,779	36.93
Clarksburg, W. Va	3,008	2,307	701	30.39	Darby, Pa	2,972	1,779	1,193	67.06
Clarksville, Tenn	7,924	3,880	4,044	104.23	Dartmouth, Mass	3,122	3,430	a308	a8.98
Clay Center, Kan	2,802	1,753	1,049	59.84	Davenport, Iowa	26,872	21,831	5,041	23.09
Cleburne, Tex	3,278	1,855	1,423	76.71	Dayton, Ky	4,264	3,210	1,054	32.83
Cleveland, Ohio	261,353	160,146	101,207	63.20	Dayton, Ohio	b61,220	38,678	22,542	58.28
Cleveland, Tenn	2,863	1,874	989	52.77	Dayton, Tenn	2,719	200	2,519	1,259.50
Clifton, S. C	2,639	.....	.....	.....	Decatur, Ala	2,765	1,063	1,702	160.11
Clinton, Ill	2,598	2,709	a111	a4.10	Decatur, Ill	16,841	9,547	7,294	76.40
Clinton, Iowa	13,619	9,052	4,567	50.45	Decatur, Ind	3,142	1,905	1,237	64.93
Clinton, Mass	10,424	8,029	2,395	29.83	Decorah, Iowa	2,801	2,951	a150	a5.08
Clinton, Mo	4,737	2,868	1,869	65.17	Dedham, Mass	7,123	6,233	890	14.28
Cloquet, Minn	2,530	.....	.....	.....	Deerfield, Mass	2,910	3,543	a633	a17.87
Clyde, N. Y	2,638	2,826	a188	a6.65	Deering, Me	5,353	4,324	1,029	23.80
Coatesville, Pa	3,680	2,766	914	33.04	Deer Isle, Me	3,422	3,266	156	4.78
Cohoes, N. Y	22,509	19,416	3,093	15.93	Defiance, Ohio	7,694	5,907	1,787	30.25
Colchester, Conn	2,988	2,974	14	0.47	Dekalb, Ill	2,579	1,598	981	61.39
Colchester, Vt	5,143	4,421	722	16.33	Delaware, Ohio	8,224	6,894	1,330	19.29
Coldwater, Mich	5,247	4,681	566	12.09	Delphos, Ohio	4,516	3,814	702	18.41
College Point, N. Y	6,127	4,192	1,935	46.16	Denison, Tex	10,958	3,975	6,983	175.67
Collinsville, Ill	3,498	2,887	611	21.16	Dennis, Mass	2,899	3,288	a389	a11.83
Colorado Springs, Colo	11,140	4,226	6,914	163.61	Dennison, Ohio	2,925	1,518	1,407	92.69
Columbia, Ind	3,027	2,244	783	34.89	Denton, Tex	2,558	1,194	1,364	114.24
Columbia, Mo	4,000	3,326	674	20.26	Denver, Colo	106,713	35,629	71,084	199.51
Columbia, Pa	10,599	8,312	2,287	27.51	Depere, Wis	3,625	1,954	1,671	85.52
Columbia, S. C	15,353	10,036	5,317	52.98	Derby, Conn	5,969	11,650	a5,681	a48.76
Columbia, Tenn	5,370	3,400	1,970	57.94	Derby, Vt	2,900	1,967	933	47.43
Columbus, Ga	17,303	10,123	7,180	70.93	Derry, N. H	2,604	2,140	464	21.68
Columbus, Ind	6,719	4,813	1,906	39.60	Des Moines, Iowa	50,093	22,408	27,685	123.55
Columbus, Miss	4,559	3,955	604	15.27	De Soto, Mo	3,960	1,989	1,971	99.10
Columbus, Neb	3,134	2,131	1,003	47.07	Detroit, Mich	205,876	116,340	89,536	76.96
Columbus, Ohio	88,150	51,647	36,503	70.68	Dexter, Me	2,732	2,563	169	6.59
Concord, Mass	4,427	3,922	505	12.88	Dickson, Pa	3,110	838	2,272	271.12
Concord, N. H	17,004	13,843	3,161	22.83	Dixon, Ill	5,161	3,658	1,503	41.09
Concord, N. C	4,339	1,264	3,075	243.28	Donaldsonville, La	3,121	2,600	521	20.04
Concordia, Kan	3,184	1,853	1,331	71.83	Dover, Del	3,061	2,811	250	8.89
Coney Island, N. Y	3,313	1,184	2,129	179.81	Dover, N. H	12,790	11,687	1,103	9.44
Conneaut, Ohio	3,241	1,256	1,985	158.04	Dover, Ohio	3,470	2,208	1,262	57.16
Connellsville, Pa	5,629	3,609	2,020	55.97	Dowagiac, Mich	2,806	2,100	706	33.62
Connersville, Ind	4,548	3,228	1,320	40.89	Doylestown, Pa	2,519	2,070	449	21.69
Conshohocken, Pa	5,470	4,561	909	19.93	Dubois, Pa	6,149	2,718	3,431	126.23
Cooperstown, N. Y	2,657	2,199	458	20.83	Dubuque, Iowa	30,311	22,254	8,057	36.20
Corning, N. Y	8,550	4,802	3,748	78.05	Dudley, Mass	2,944	2,803	141	5.03
Corpus Christi, Tex	4,387	3,257	1,130	34.69	Duluth, Minn	33,115	838	32,277	3,851.67
Corry, Pa	5,677	5,277	400	7.58	Dunkirk, N. Y	9,416	7,248	2,168	29.91
Corsicana, Tex	6,285	3,373	2,912	86.33	Dunmore, Pa	8,315	5,151	3,164	61.42
Cortland, N. Y	8,590	4,050	4,540	112.10	Duquoin, Ill	4,052	2,807	1,245	44.35
Coshocton, Ohio	3,672	3,044	628	20.63	Durango, Colo	2,726	.....	.....	.....
Council Bluffs, Iowa	21,474	18,063	3,411	18.88	Durham, N. C	5,485	2,041	3,444	168.74
Coventry, R. I	5,068	4,519	549	12.15	East Bridgewater, Mass	2,911	2,710	201	7.42
Covington, Ky	37,371	29,720	7,651	25.74	East Greenwich, R. I	3,127	2,887	240	8.31
Cranston, R. I	8,099	5,940	2,159	36.35	East Haddam, Conn	2,599	3,032	a433	a14.28
Crawfordsville, Ind	6,089	5,251	838	15.96	Easthampton, Mass	4,395	4,206	189	4.49
Crestline, Ohio	2,911	2,848	63	2.21	East Hartford, Conn	4,455	3,500	955	27.29
Creston, Iowa	7,200	5,081	2,119	41.70	East Liverpool, Ohio	10,956	5,568	5,388	96.77
Crookston, Minn	3,457	1,227	2,230	181.74	East Mauch Chunk, Pa	2,772	1,853	919	49.60
Cumberland, Md	12,729	10,693	2,036	19.04	Easton, Md	2,939	3,005	a66	a2.20
Cumberland, R. I	8,090	6,445	1,645	25.52	Easton, Mass	4,493	3,902	591	15.15
Cuyahoga Falls, Ohio	2,614	2,294	320	13.95	Easton, Pa	14,481	11,924	2,557	21.44
Cynthiana, Ky	3,016	2,101	915	43.55	Eastport, Me	4,908	4,006	902	22.52
Dallas, Tex	38,067	10,358	27,709	267.51	East Portland, Ore	10,532	2,934	7,598	258.96
Dalles, Ore	3,029	2,232	797	35.71	East Providence, R. I	8,422	5,056	3,366	66.57
Dalton, Ga	3,046	2,516	530	21.07	East St. Louis, Ill	15,169	9,185	5,984	65.15
Dalton, Mass	2,885	2,052	833	40.59	East Windsor, Conn	2,890	3,019	a129	a4.27
Danbury, Conn	16,552	.....	.....	.....	Eaton, Ohio	2,934	2,143	791	36.91
Dansville, N. Y	3,758	3,625	133	3.67	Eauclaire, Wis	17,415	10,119	7,296	72.10

a Decrease.

b Includes a population of 3,242 for territory, which, by decision of the court of common pleas of Montgomery county, is now outside the limits of Dayton city.

TABLE 5.—AGGREGATE POPULATION OF CITIES, TOWNS, VILLAGES, AND BOROUGHS HAVING 2,500 INHABITANTS OR MORE IN 1890, ETC.—Continued.

CITIES, TOWNS, VILLAGES, AND BOROUGHS.	POPULATION.		INCREASE.	
	1890	1880	Number.	Per cent.
Edgewater, N. Y	14,265	8,044	6,221	77.34
Edwardsville, Ill	3,561	2,887	674	23.35
Edwardsville, Pa	3,284	.....	.....	.....
Effingham, Ill	3,260	3,065	195	6.36
Eldorado, Kan	3,339	1,411	1,928	136.64
Elgin, Ill	17,823	8,787	9,036	102.83
Elizabeth, N. J	37,764	28,229	9,535	33.78
Elizabeth, N. C	3,251	2,315	936	40.43
Elkhart, Ind	11,360	6,953	4,407	63.38
Ellensburg, Wash	2,768	.....	.....	.....
Ellenville, N. Y	2,881	2,750	131	4.76
Ellsworth, Me	4,804	5,052	a248	a4.91
Elmira, N. Y	30,893	20,541	10,352	50.40
El Paso, Tex	10,338	736	9,602	1,304.62
Elyria, Ohio	5,611	4,777	834	17.46
Emporia, Kan	7,551	4,631	2,920	63.05
Enfield, Conn	7,199	6,755	444	6.57
Erie, Pa	40,634	27,737	12,897	46.50
Escanaba, Mich	6,808	3,026	3,782	124.98
Etna, Pa	3,767	2,334	1,433	61.40
Eufaula, Ala	4,394	3,836	558	14.55
Eureka, Cal	4,858	2,639	2,219	84.08
Eureka Springs, Ark	3,706	3,984	a278	a6.98
Evansville, Ind	50,756	29,280	21,476	73.35
Everett, Mass	11,068	4,159	6,909	166.12
Exeter, N. H	4,284	3,569	715	20.03
Fairbury, Neb	2,630	1,251	1,379	110.23
Fairfield, Conn	3,868	3,748	120	3.20
Fairfield, Iowa	3,391	3,086	305	9.88
Fairfield, Me	3,510	3,044	466	15.31
Fairhaven, Mass	2,919	2,875	44	1.53
Fairhaven, Vt	2,791	2,211	580	26.23
Fairhaven, Wash	4,076	.....	.....	.....
Fairport, N. Y	2,552	1,920	632	32.92
Fall River, Mass	74,398	48,961	25,437	51.95
Falmouth, Mass	2,567	2,422	145	5.99
Fargo, N. D	5,664	2,693	2,971	110.32
Faribault, Minn	6,520	5,415	1,105	20.41
Farmington, Conn	3,179	3,017	162	5.37
Farmington, Me	3,207	3,353	a146	a4.35
Farmington, N. H	3,064	3,044	20	0.66
Fayetteville, Ark	2,942	1,788	1,154	64.54
Fayetteville, N. C	4,222	3,485	737	21.15
Fergus Falls, Minn	3,772	1,635	2,137	130.70
Fernandina, Fla	2,803	2,562	241	9.41
Findlay, Ohio	18,553	4,633	13,920	300.45
Fishkill on Hudson, N. Y	3,617	2,503	1,114	44.51
Fitchburg, Mass	22,037	12,429	9,608	77.30
Flint, Mich	9,803	8,409	1,394	16.58
Florence, Ala	6,012	1,359	4,653	342.38
Florence, S. C	3,395	1,914	1,481	77.38
Flushing, N. Y	8,436	b6,683	1,753	26.23
Fond du Lac, Wis	12,024	13,094	a1,070	a8.17
Fort Dodge, Iowa	4,871	3,586	1,285	35.83
Fort Fairfield, Me	3,526	2,807	719	25.61
Fort Gratiot, Mich	2,832	1,280	1,552	121.25
Fort Hamilton, N. Y	2,617	.....	.....	.....
Fort Howard, Wis	4,754	3,083	1,671	54.20
Fort Madison, Iowa	7,901	4,679	3,222	68.86
Fort Payne, Ala	2,698	.....	.....	.....
Fort Plain, N. Y	2,864	2,443	421	17.23
Fort Scott, Kan	11,946	5,372	6,574	122.38
Fort Smith, Ark	11,311	3,099	8,212	264.99
Fort Wayne, Ind	35,393	26,880	8,513	31.67
Fort Worth, Tex	23,076	6,663	16,413	246.33
Fostoria, Ohio	7,070	3,569	3,501	98.09
Foxboro, Mass	2,933	2,950	a17	a0.58
Frackville, Pa	2,520	1,707	813	47.63
Framingham, Mass	9,239	6,235	3,004	48.18
Frankfort, Ind	5,919	2,803	3,116	111.17

CITIES, TOWNS, VILLAGES, AND BOROUGHS.	POPULATION.		INCREASE.	
	1890	1880	Number.	Per cent.
Frankfort, Ky	7,892	6,958	934	13.42
Franklin, Ind	3,781	3,116	665	21.34
Franklin, Mass	4,831	4,051	780	19.25
Franklin, N. H	4,085	3,265	820	25.11
Franklin, Ohio	2,729	2,385	344	14.42
Franklin, Pa	6,221	5,010	1,211	24.17
Frederick, Md	8,193	8,659	a466	a5.38
Fredericksburg, Va	4,528	5,010	a482	a9.62
Fredonia, N. Y	3,399	2,692	707	26.26
Freehold, N. J	2,932	2,432	500	20.56
Freeport, Ill	10,189	8,516	1,673	19.65
Fremont, Neb	6,747	3,013	3,734	123.93
Fremont, Ohio	7,141	8,446	a1,305	a15.45
Frenchville, Me	2,560	2,288	272	11.89
Fresno, Cal	10,818	1,112	9,706	872.84
Frostburg, Md	3,804	.....	.....	.....
Fulton, Mo	4,314	2,409	1,905	79.08
Fulton, N. Y	4,214	3,941	273	6.93
Gadsden, Ala	2,901	1,697	1,204	70.95
Gainesville, Fla	2,790	.....	.....	.....
Gainesville, Ga	3,202	1,919	1,283	66.86
Gainesville, Tex	6,594	2,667	3,927	147.24
Galena, Ill	5,635	6,451	a816	a12.65
Galesburg, Ill	15,264	11,437	3,827	33.46
Galion, Ohio	6,326	5,635	691	12.26
Gallipolis, Ohio	4,498	4,400	98	2.23
Galveston, Tex	29,084	22,248	6,836	30.73
Gardiner, Me	5,491	4,439	1,052	23.70
Gardner, Mass	8,424	4,988	3,436	68.89
Garrett, Ind	2,767	1,268	1,499	118.22
Geneseo, Ill	3,182	3,518	a336	a9.55
Geneva, N. Y	7,557	5,878	1,679	28.56
Georgetown, S. C	2,895	2,557	338	13.22
Gettysburg, Pa	3,221	2,814	407	14.46
Gilberton, Pa	3,687	3,098	589	19.01
Gilford, N. H	3,585	2,821	764	27.08
Girard, Kan	2,541	1,289	1,252	97.13
Girardville, Pa	3,584	2,730	854	31.28
Glastonbury, Conn	3,457	3,580	a123	a3.44
Glens Falls, N. Y	9,509	4,900	4,609	94.06
Gloucester, Mass	24,651	19,329	5,322	27.53
Gloucester, N. J	6,564	5,347	1,217	22.76
Gloversville, N. Y	13,864	7,133	6,731	94.36
Goldsboro, N. C	4,017	3,286	731	22.25
Gorham, Me	2,888	3,233	a345	a10.67
Goshen, Ind	6,033	4,123	1,910	46.33
Goshen, N. Y	2,907	2,557	350	13.69
Gouverneur, N. Y	3,458	2,071	1,387	66.97
Grafton, Mass	5,002	4,030	972	24.12
Grafton, W. Va	3,159	3,030	129	4.26
Grand Forks, N. D	4,979	1,705	3,274	192.02
Grand Haven, Mich	5,023	4,862	161	3.31
Grand Island, Neb	7,536	2,963	4,573	154.34
Grand Rapids, Mich	60,278	32,016	28,262	88.27
Great Barrington, Mass	4,612	4,653	a41	a0.88
Great Falls, Mont	3,979	.....	.....	.....
Green Bay, Wis	9,069	7,464	1,605	21.50
Greenbush, N. Y	7,301	3,295	4,006	121.58
Greencastle, Ind	4,390	3,644	746	20.47
Greenfield, Ind	3,100	2,013	1,087	54.00
Greenfield, Mass	5,252	3,903	1,349	34.56
Green Island, N. Y	4,463	4,160	303	7.28
Greensboro, N. C	3,317	2,105	1,212	57.58
Greensburg, Ind	3,596	3,138	458	14.60
Greensburg, Pa	4,202	2,500	1,702	68.08
Greenville, Ala	2,806	2,471	335	13.56
Greenville, Mich	3,056	3,144	a88	a2.80
Greenville, Miss	6,658	2,191	4,467	203.88
Greenville, Ohio	5,473	3,535	1,938	54.82
Greenville, Pa	3,674	3,007	667	22.18

a Decrease. b Estimated.

TABLE 5.—AGGREGATE POPULATION OF CITIES, TOWNS, VILLAGES, AND BOROUGHS HAVING 2,500 INHABITANTS OR MORE IN 1890, ETC.—Continued.

CITIES, TOWNS, VILLAGES, AND BOROUGHS.	POPULATION.		INCREASE.	
	1890	1880	Number.	Per cent.
Greenville, S. C	8,607	6,160	2,447	39.72
Greenville, Tex	4,330	.....	.....	.....
Greenwich, Conn. (a)	10,131	7,892	2,239	28.37
Gretna, La	3,332	2,396	936	39.07
Griffin, Ga	4,503	3,620	883	24.39
Grinnell, Iowa	3,332	2,415	917	37.97
Griswold, Conn	3,113	2,745	368	13.41
Groton, Conn	5,539	5,128	411	8.01
Guilford, Conn	2,780	2,782	b2	b0.07
Guthrie, Okla	2,788	.....	.....	.....
Hackensack, N. J	6,004	4,248	1,756	41.34
Haddonfield, N. J	2,502	1,480	1,022	69.05
Hagerstown, Md	10,118	6,627	3,491	52.68
Hallowell, Me	3,181	3,154	27	0.86
Hamden, Conn	3,882	3,408	474	13.91
Hamilton, Ohio	17,565	12,122	5,443	44.90
Hammond, Ind	5,428	699	4,729	676.54
Hammonton, N. J	3,833	1,776	2,057	115.82
Hampton, Va	2,513	2,684	b171	b6.37
Hannibal, Mo	12,857	11,074	1,783	16.10
Hanover, Pa	3,746	2,317	1,429	61.67
Hardwick, Mass	2,922	2,233	689	30.86
Harrisburg, Pa	39,385	30,762	8,623	28.03
Harrison, N. J	8,338	6,898	1,440	20.88
Harrisonburg, Va	2,792	2,831	b39	b1.38
Harrodsburg, Ky	3,230	2,202	1,028	46.68
Hartford, Conn	53,230	42,015	11,215	26.69
Hartford, Vt	3,740	2,954	786	26.61
Harwich, Mass	2,734	3,265	b531	b16.26
Hastings, Mich	2,972	2,531	441	17.42
Hastings, Minn	3,705	3,809	b104	b2.73
Hastings, Neb	13,584	2,817	10,767	382.22
Havana, Ill	2,525	2,118	407	19.22
Haverhill, Mass	27,412	18,472	8,940	48.40
Haverhill, N. H	2,545	2,455	90	3.67
Haverstraw, N. Y	5,070	3,506	1,564	44.61
Havre de Grace, Md	3,244	2,816	428	15.20
Hazleton, Pa	11,872	6,935	4,937	71.19
Helena, Ark	5,189	3,652	1,537	42.09
Helena, Mont	13,834	3,624	10,210	281.73
Hempstead, N. Y	4,831	2,521	2,310	91.63
Henderson, Ky	8,835	5,365	3,470	64.68
Henderson, N. C	4,191	1,421	2,770	194.93
Highlands, Colo	5,161	.....	.....	.....
Hillsboro, Ohio	3,620	3,234	386	11.94
Hillsboro, Tex	2,541	.....	.....	.....
Hillsdale, Mich	3,915	3,441	474	13.78
Hingham, Mass	4,564	4,485	79	1.76
Hinton, W. Va	2,570	879	1,691	192.38
Hoboken, N. J	43,648	30,999	12,649	40.80
Holden, Mass	2,623	2,499	124	4.96
Holden, Mo	2,520	2,014	506	25.12
Holdrege, Neb	2,601	.....	.....	.....
Holland, Mich	3,945	2,620	1,325	50.57
Hollidaysburg, Pa	2,975	3,150	b175	b5.56
Holliston, Mass	2,619	3,098	b479	b15.46
Holton, Kan	2,727	.....	.....	.....
Holyoke, Mass	35,637	21,915	13,722	62.61
Homestead, Pa	7,911	592	7,319	1,236.32
Honesdale, Pa	2,816	2,620	196	7.48
Hoosick Falls, N. Y	7,014	4,530	2,484	54.83
Hopkinsville, Ky	5,833	4,229	1,604	37.93
Hopkinton, Mass	4,088	4,601	b513	b11.15
Hopkinton, R. I	2,864	2,952	b88	b2.98
Hornellsville, N. Y	10,996	8,195	2,801	34.18
Horton, Kan	3,316	.....	.....	.....
Hot Springs, Ark	8,086	3,554	4,532	127.52
Houlton, Me	4,015	3,228	787	24.38
Houston, Tex	27,557	16,513	11,044	66.88
Hudson, Mass	4,670	3,739	931	24.90
Hudson, N. Y	9,970	8,670	1,309	14.99
Hudson, Wis	2,885	2,298	587	25.54
Huntingburg, Ind	3,167	781	2,386	305.51
Huntingdon, Pa	5,729	4,125	1,604	38.88
Huntington, Conn	4,006	2,499	1,507	60.30
Huntington, Ind	7,328	3,863	3,465	89.70
Huntington, N. Y	3,028	2,952	76	2.57
Huntington, W. Va	10,108	3,174	6,934	218.46
Huntsville, Ala	7,995	4,977	3,018	60.64
Huron, S. D	3,038	164	2,874	1,752.44
Hutchinson, Kan	8,682	1,540	7,142	463.77
Hyde Park, Mass	10,193	7,088	3,105	43.81
Ilion, N. Y	4,057	3,711	346	9.32
Independence, Iowa	3,163	3,128	35	1.12
Independence, Kan	3,127	2,915	212	7.27
Independence, Mo	6,380	3,146	3,234	102.80
Indianapolis, Ind	105,436	75,056	30,380	40.48
Ionia, Mich	4,482	4,190	292	6.97
Iowa city, Iowa	7,016	7,123	b107	b1.50
Ipswich, Mass	4,439	3,699	740	20.01
Iron Mountain, Mich	8,599	.....	.....	.....
Ironton, Ohio	10,939	8,857	2,082	23.51
Ironwood, Mich	7,745	.....	.....	.....
Ishpeming, Mich	11,197	6,039	5,158	85.41
Ithaca, N. Y	11,079	9,105	1,974	21.68
Jackson, Mich	20,798	16,105	4,693	29.14
Jackson, Miss	5,920	5,204	716	13.76
Jackson, Ohio	4,320	3,021	1,299	43.00
Jackson, Tenn	10,039	5,377	4,662	86.70
Jacksonville, Fla	17,201	7,650	9,551	124.85
Jacksonville, Ill	12,935	10,927	2,008	18.38
Jamaica, N. Y	5,361	3,922	1,439	36.69
Jamestown, N. Y	16,038	9,357	6,681	71.40
Janesville, Wis	10,836	9,018	1,818	20.16
Jeanette, Pa	3,296	.....	.....	.....
Jefferson, Mo	6,742	5,271	1,471	27.91
Jefferson, Tex	3,072	3,260	b188	b5.77
Jeffersonville, Ind	10,666	9,357	1,309	13.99
Jermyn, Pa	2,650	1,541	1,109	71.97
Jersey city, N. J	163,003	120,722	42,281	35.02
Jerseyville, Ill	3,207	2,894	313	10.82
Johnson, Tenn	4,161	685	3,476	507.45
Johnston, R. I	9,778	5,765	4,013	69.61
Johnstown, N. Y	7,768	5,013	2,755	54.96
Johnstown, Pa	21,805	8,380	13,425	160.20
Joliet, Ill	23,264	11,657	11,607	99.57
Joplin, Mo	9,943	7,038	2,905	41.28
Junction city, Kan	4,502	2,684	1,818	67.73
Kalamazoo, Mich	17,853	11,937	5,916	49.56
Kane, Pa	2,944	.....	.....	.....
Kankakee, Ill	9,025	5,651	3,374	59.71
Kansas city, Kan	38,316	3,200	35,116	1,097.38
Kansas city, Mo	c132,716	55,785	76,931	137.91
Kaukauna, Wis	4,667	834	3,833	459.59
Kearney, Neb	8,074	1,782	6,292	353.09
Keene, N. H	7,446	6,784	662	9.76
Kendallville, Ind	2,960	2,373	587	24.74
Kennebunk, Me	3,172	2,852	320	11.22
Kenosha, Wis	6,532	5,039	1,493	29.63
Kent, Ohio	3,501	3,309	192	5.80
Kenton, Ohio	5,557	3,940	1,617	41.04
Keokuk, Iowa	14,101	12,117	1,984	16.37
Kewanee, Ill	4,569	2,704	1,865	68.97
Keyport, N. J	3,411	.....	.....	.....
Key West, Fla	18,080	9,890	8,190	82.81
Killingly, Conn	7,027	6,921	106	1.53
Kingston, N. Y	21,261	18,344	2,917	15.90
Kirksville, Mo	3,510	2,314	1,196	51.69
Kittanning, Pa	3,095	2,624	471	17.95
Kittery, Me	2,864	3,230	b366	b11.33

a The town.
b Decrease.
c Includes a population of 13,048 for territory, which, by decision of the supreme court of the state, is now outside the limits of Kansas city.

TABLE 5.—AGGREGATE POPULATION OF CITIES, TOWNS, VILLAGES, AND BOROUGHS HAVING 2,500 INHABITANTS OR MORE IN 1890, ETC.—Continued.

CITIES, TOWNS, VILLAGES, AND BOROUGHS.	POPULATION.		INCREASE.	
	1890	1880	Number.	Per cent.
Knoxville, Iowa	2,632	2,577	55	2.13
Knoxville, Tenn	22,535	9,693	12,842	132.49
Kokomo, Ind	8,261	4,042	4,219	104.38
Laconia, N. H	6,143	3,790	2,353	62.08
Lacrosse, Wis	25,090	14,505	10,585	72.97
Lafayette, Ind	16,243	14,860	1,383	9.31
Lagrande, Ore	2,583	.....	.....	.....
Lagrange, Ga	3,090	2,295	795	34.64
Lake Charles, La	3,442	838	2,604	310.74
Lamar, Mo	2,860	907	1,953	215.33
Lambertville, N. J	4,142	4,183	a41	a0.98
Lancaster, N. H	3,373	2,721	652	23.96
Lancaster, Ohio	7,555	6,803	752	11.05
Lancaster, Pa	32,011	25,769	6,242	24.22
Lansford, Pa	4,004	2,206	1,798	81.50
Lansing, Mich	13,102	8,319	4,783	57.49
Lansingburg, N. Y	10,550	7,432	3,118	41.95
Lapeer, Mich	2,753	2,911	a158	a5.43
Laporte, Ind	7,126	6,195	931	15.03
Laramie, Wyo	6,388	2,696	3,692	136.94
Laredo, Tex	11,319	3,521	7,798	221.47
Lasalle, Ill	9,855	7,847	2,008	25.59
Latrobe, Pa	3,589	1,815	1,774	97.74
Lawrence, Kan	9,997	8,510	1,487	17.47
Lawrence, Mass	44,654	39,151	5,503	14.06
Lawrenceburg, Ind	4,284	4,668	a384	a8.23
Lead, S. D	2,581	1,437	1,144	79.61
Leadville, Colo	10,384	14,820	a4,436	a29.93
Leavenworth, Kan	19,768	16,546	3,222	19.47
Lebanon, Ind	3,682	2,625	1,057	40.27
Lebanon, Ky	2,816	2,054	762	37.10
Lebanon, N. H	3,763	3,354	409	12.19
Lebanon, Ohio	3,050	2,703	347	12.84
Lebanon, Pa	14,664	8,778	5,886	67.05
Lee, Mass	3,785	3,939	a154	a3.91
Leetonia, Ohio	2,826	2,552	274	10.74
Lehighton, Pa	2,959	1,937	1,022	52.76
Leicester, Mass	3,120	2,779	341	12.27
Lemars, Iowa	4,036	1,895	2,141	112.98
Lenox, Mass	2,889	2,043	846	41.41
Leominster, Mass	7,269	5,772	1,497	25.94
Leroy, N. Y	2,743	.....	.....	.....
Lewisburg, Pa	3,248	3,080	168	5.45
Lewiston, Me	21,701	19,083	2,618	13.72
Lewistown, Pa	3,273	3,222	51	1.58
Lexington, Ky	21,567	16,656	4,911	29.48
Lexington, Mass	3,197	2,460	737	29.96
Lexington, Mo	4,537	3,996	541	13.54
Lexington, Va	3,059	2,771	288	10.39
Liberty, Mo	2,558	1,476	1,082	73.31
Lima, Ohio	15,981	7,567	8,414	111.19
Lincoln, Ill	6,725	5,639	1,086	19.26
Lincoln, Neb	55,154	13,003	42,151	324.16
Lincoln, R. I	20,355	13,765	6,590	47.88
Lisbon, Me	3,120	2,641	479	18.14
Litchfield, Conn	3,304	3,410	a106	a3.11
Litchfield, Ill	5,811	4,326	1,485	34.33
Little Falls, N. Y	8,783	6,910	1,873	27.11
Little Rock, Ark	25,874	13,138	12,736	96.94
Littleton, N. H	3,365	2,936	429	14.61
Livingston, Mont	2,850	.....	.....	.....
Lock Haven, Pa	7,358	5,845	1,513	25.89
Lockport, N. Y	16,038	13,522	2,516	18.61
Logan, Ohio	3,119	2,666	453	16.99
Logan, Utah	4,565	3,396	1,169	34.42
Logansport, Ind	13,328	11,198	2,130	19.02
London, Ohio	3,313	3,067	246	8.02
Long Branch, N. J	7,231	3,833	3,398	88.65
Long Island city, N. Y	30,506	17,129	13,377	78.10
Lorain, Ohio	4,863	1,595	3,268	204.89
Los Angeles, Cal	50,395	11,183	39,212	350.64
Louisiana, Mo	5,090	4,325	765	17.69
Louisville, Ky	161,129	123,758	37,371	30.20
Lowell, Mass	77,696	59,475	18,221	30.64
Lowville, N. Y	2,511	.....	.....	.....
Ludington, Mich	7,517	4,190	3,327	79.40
Lynchburg, Va	19,709	15,959	3,750	23.50
Lyndon, Vt	2,619	2,434	185	7.60
Lynn, Mass	55,727	38,274	17,453	45.60
Lyons, Iowa	5,799	4,095	1,704	41.61
Lyons, N. Y	4,475	3,820	655	17.15
McKeesport, Pa	20,741	8,212	12,529	152.57
McPherson, Kan	3,172	1,590	1,582	99.50
Macomb, Ill	4,052	3,140	912	29.04
Macon, Ga	22,746	12,749	9,997	78.41
Macon, Mo	3,371	3,046	325	10.67
Madison, Ind	8,936	8,945	a9	a0.10
Madison, Wis	13,426	10,324	3,102	30.05
Mahanoy, Pa	11,286	7,181	4,105	57.16
Malden, Mass	23,031	12,017	11,014	91.65
Malone, N. Y	4,986	4,193	793	18.91
Manchester, Conn	8,222	6,462	1,760	27.24
Manchester, N. H	44,126	32,630	11,496	35.23
Manchester, Va	9,246	5,729	3,517	61.39
Manhattan, Kan	3,004	2,105	899	42.71
Manistee, Mich	12,812	6,930	5,882	84.88
Manistique, Mich	2,940	.....	.....	.....
Manitowoc, Wis	7,710	6,367	1,343	21.09
Mankato, Minn	8,838	5,550	3,288	59.24
Mansfield, Mass	3,432	2,765	667	24.12
Mansfield, Ohio	13,473	9,859	3,614	36.66
Maquoketa, Iowa	3,077	2,467	610	24.73
Marblehead, Mass	8,202	7,467	735	9.84
Marietta, Ga	3,384	2,227	1,157	51.95
Marietta, Ohio	8,273	5,444	2,829	51.97
Marine, Mich	3,268	1,673	1,595	95.34
Marinette, Wis	11,523	2,750	8,773	319.02
Marion, Ind	8,769	3,182	5,587	175.58
Marion, Iowa	3,094	1,939	1,155	59.57
Marion, Ohio	8,327	3,899	4,428	113.57
Marlboro, Mass	13,805	10,127	3,678	36.32
Marquette, Mich	9,093	4,690	4,403	93.88
Marshall, Iowa	8,914	6,240	2,674	42.85
Marshall, Mich	3,968	3,795	173	4.56
Marshall, Mo	4,297	2,701	1,596	59.09
Marshall, Tex	7,207	5,624	1,583	28.15
Marshfield, Wis	3,450	669	2,781	415.70
Martinsburg, W. Va	7,226	6,335	891	14.06
Martins Ferry, Ohio	6,250	3,819	2,431	63.66
Martinsville, Ind	2,680	1,943	737	37.93
Marysville, Cal	3,991	4,321	a330	a7.64
Marysville, Ohio	2,810	2,061	749	36.34
Maryville, Mo	4,037	3,485	552	15.84
Mason, Iowa	4,007	2,510	1,497	59.64
Massillon, Ohio	10,092	6,836	3,256	47.63
Matteawan, N. Y	4,278	4,411	a133	a3.02
Mattoon, Ill	6,833	5,737	1,096	19.10
Mauch Chunk, Pa	4,101	3,752	349	9.30
Mayfield, Ky	2,909	1,839	1,070	58.18
Maynard, Mass	2,700	2,291	409	17.85
Maysville, Ky	5,358	5,220	138	2.64
Meadville, Pa	9,520	8,860	660	7.45
Mechanicsburg, Pa	3,691	3,018	673	22.30
Mechanicsville, N. Y	2,679	1,265	1,414	111.78
Medford, Mass	11,079	7,573	3,506	46.30
Media, Pa	2,736	1,919	817	42.57
Medina, N. Y	4,492	3,632	860	23.68
Medway, Mass	2,985	3,956	a971	a24.54
Melrose, Mass	8,519	4,560	3,959	86.82
Memphis, Tenn	b64,495	33,592	30,903	92.00

a Decrease.
b Includes a population of 14,182 for territory recently annexed, but which is not yet formally under the control of the city.

TABLE 5.—AGGREGATE POPULATION OF CITIES, TOWNS, VILLAGES, AND BOROUGHS HAVING 2,500 INHABITANTS OR MORE IN 1890, ETC.—Continued.

CITIES, TOWNS, VILLAGES, AND BOROUGHS.	POPULATION.		INCREASE.		CITIES, TOWNS, VILLAGES, AND BOROUGHS.	POPULATION.		INCREASE.	
	1890	1880	Number.	Per cent.		1890	1880	Number.	Per cent.
Menasha, Wis	4,581	3,144	1,437	45.71	Nantucket, Mass	3,268	3,727	a459	a12.32
Mendota, Ill	3,542	4,142	a600	a14.49	Napa, Cal	4,395	3,731	664	17.80
Menominee, Mich	10,630	3,288	7,342	223.30	Napoleon, Ohio	2,764	3,032	a268	a8.84
Menominee, Wis	5,491	2,589	2,902	112.09	Nashua, N. H	19,311	13,397	5,914	44.14
Meriden, Conn	21,652	15,540	6,112	39.33	Nashville, Tenn	76,168	43,350	32,818	75.70
Meridian, Miss	10,624	4,008	6,616	165.07	Natchez, Miss	10,101	7,058	3,043	43.11
Merrill, Wis	6,809	882	5,927	672.00	Natick, Mass	9,118	8,479	639	7.54
Merrimac, Mass	2,633	2,237	396	17.70	Nangatuck, Conn	6,218	4,274	1,944	45.48
Methuen, Mass	4,814	4,392	422	9.61	Navasota, Tex	2,997	1,611	1,386	86.03
Metropolis, Ill	3,573	2,668	905	33.92	Nebraska city, Neb	11,494	4,183	7,311	174.78
Mexico, Mo	4,789	3,835	954	24.88	Needham, Mass	3,035	5,252	a2,217	a42.21
Miamisburg, Ohio	2,952	1,936	1,016	52.48	Neenah, Wis	5,083	4,202	881	20.97
Michigan city, Ind	10,776	7,366	3,410	46.29	Negaunee, Mich	6,078	3,931	2,147	54.62
Middleboro, Ky	3,271	.....	.....	.....	Nelsonville, Ohio	4,558	3,095	1,463	47.27
Middleboro, Mass	6,065	5,237	828	15.81	Nevada, Mo	7,262	1,913	5,349	279.61
Middlebury, Vt	2,793	2,993	a200	a6.68	Nevada city, Cal	2,524	4,022	a1,498	a37.25
Middleport, Ohio	3,211	3,032	179	5.90	New Albany, Ind	21,059	16,423	4,636	28.23
Middletown, Conn	9,013	6,826	2,187	32.04	Newark, N. J	181,830	136,508	45,322	33.20
Middletown, N. Y	11,977	8,494	3,483	41.01	Newark, N. Y	3,698	2,450	1,248	50.94
Middletown, Ohio	7,681	4,538	3,143	69.26	Newark, Ohio	14,270	9,600	4,670	48.65
Middletown, Pa	5,080	3,351	1,729	51.60	New Bedford, Mass	40,733	26,845	13,888	51.73
Milford, Conn	3,811	3,347	464	13.86	Newbern, N. C	7,843	6,443	1,400	21.73
Milford, Mass	8,780	9,310	a530	a5.69	Newberry, S. C	3,020	2,342	678	28.95
Milford, N. H	3,014	2,398	616	25.69	New Brighton, N. Y	16,423	12,679	3,744	29.53
Millbury, Mass	4,428	4,741	a313	a6.60	New Brighton, Pa	5,616	3,653	1,963	53.74
Milledgeville, Ga	3,322	3,800	a478	a12.58	New Britain, Conn	16,519	11,800	4,719	39.99
Millvale, Pa	3,809	1,824	1,985	108.83	New Brunswick, N. J	18,603	17,166	1,437	8.37
Millville, N. J	10,002	7,660	2,342	30.57	Newburg, N. Y	23,087	18,049	5,038	27.91
Milton, Mass	4,278	3,206	1,072	33.44	Newburyport, Mass	13,947	13,538	409	3.02
Milton, Pa	5,317	2,102	3,215	152.95	New Canaan, Conn	2,701	2,673	28	1.05
Milwaukee, Wis	204,468	115,587	88,881	76.90	Newcastle, Del	4,010	3,700	310	8.38
Mineral Point, Wis	2,694	2,915	a221	a7.58	Newcastle, Ind	2,697	2,299	398	17.31
Minersville, Pa	3,504	3,249	255	7.85	Newcastle, Pa	11,600	8,418	3,182	37.80
Minneapolis, Minn	164,738	46,887	117,851	251.35	New Decatur, Ala	3,565	.....	.....	.....
Mishawaka, Ind	3,371	2,640	731	27.69	New Hartford, Conn	3,160	3,302	a142	a4.30
Missoula, Mont	3,426	.....	.....	.....	New Haven, Conn	81,298	62,882	18,416	29.29
Missouri Valley, Iowa	2,797	1,154	1,643	142.37	New Iberia, La	3,447	2,709	738	27.24
Moberly, Mo	8,215	6,070	2,145	35.34	New London, Conn	13,757	10,537	3,220	30.56
Mobile, Ala	31,076	29,132	1,944	6.67	Newmarket, N. H	2,742	2,368	374	15.79
Moline, Ill	12,000	7,800	4,200	53.85	New Milford, Conn	3,917	3,907	10	0.26
Monmouth, Ill	5,936	5,000	936	18.72	Newnan, Ga	2,859	2,006	853	42.52
Monongahela, Pa	4,096	2,904	1,192	41.05	New Orleans, La	242,039	216,090	25,949	12.01
Monroe, La	3,256	2,070	1,186	57.29	New Philadelphia, Ohio	4,456	3,070	1,386	45.15
Monroe, Mich	5,258	4,930	328	6.65	Newport, Ky	24,918	20,433	4,485	21.95
Monroe, Wis	3,768	3,293	475	14.42	Newport, N. H	2,623	2,612	11	0.42
Monson, Mass	3,650	3,758	a108	a2.87	Newport, R. I	19,457	15,693	3,764	23.99
Montague, Mass	6,296	4,875	1,421	29.15	Newport, Vt	3,047	2,426	621	25.60
Montgomery, Ala	21,883	16,713	5,170	30.93	Newport News, Va	4,449	.....	.....	.....
Montpelier, Vt	4,160	3,219	941	29.23	New Rochelle, N. Y	8,217	.....	.....	.....
Morrellville, Pa	2,827	559	2,268	405.72	New Straitsville, Ohio	2,782	2,782	.....	.....
Morris, Ill	3,653	3,486	167	4.79	Newton, Iowa	2,564	2,607	a43	a1.65
Morristown, N. J	8,156	5,418	2,738	50.54	Newton, Kan	5,605	2,601	3,004	115.49
Moundsville, W. Va	2,688	1,774	914	51.52	Newton, Mass	24,379	16,995	7,384	43.45
Mount Carmel, Ill	3,376	2,047	1,329	64.92	Newton, N. J	3,003	2,513	490	19.50
Mount Carmel, Pa	8,254	2,378	5,876	247.10	Newtown, Conn	3,539	4,013	a474	a11.81
Mount Clemens, Mich	4,748	3,057	1,691	55.32	New Ulm, Minn	3,741	2,471	1,270	51.40
Mount Pleasant, Iowa	3,997	4,410	a413	a9.37	New York, N. Y	1,515,301	1,206,299	309,002	25.62
Mount Pleasant, Mich	2,701	1,115	1,586	142.24	New York Mills, N. Y	2,552	1,833	719	39.23
Mount Pleasant, Pa	3,652	1,197	2,455	205.10	Niagara Falls, N. Y	5,502	3,320	2,182	65.72
Mount Sterling, Ky	3,629	2,087	1,542	73.89	Niles, Mich	4,197	4,197	.....	.....
Mount Vernon, Ill	3,233	2,324	909	39.11	Niles, Ohio	4,289	3,879	410	10.57
Mount Vernon, Ind	4,705	3,730	975	26.14	Noblesville, Ind	3,054	2,221	833	37.51
Mount Vernon, N. Y	10,830	4,586	6,244	136.15	Norfolk, Neb	3,038	547	2,491	455.39
Mount Vernon, Ohio	6,027	5,249	778	14.82	Norfolk, Va	34,871	21,966	12,905	58.75
Muncie, Ind	11,345	5,219	6,126	117.38	Normal, Ill	3,459	2,470	989	40.04
Murfreesboro, Tenn	3,739	3,800	a61	a1.61	Norristown, Pa	19,791	13,063	6,728	51.50
Murphysboro, Ill	3,880	2,196	1,684	76.68	North Adams, Mass	16,074	10,191	5,883	57.73
Muscatine, Iowa	11,454	8,295	3,159	38.08	Northampton, Mass	14,990	12,172	2,818	23.15
Muskegon, Mich	22,702	11,262	11,440	101.58	North Andover, Mass	3,742	3,217	525	16.32
Nanticoke, Pa	10,044	3,884	6,160	158.60	North Attleboro, Mass	6,727	.....	.....	.....

a Decrease.

TABLE 5.—AGGREGATE POPULATION OF CITIES, TOWNS, VILLAGES, AND BOROUGHS HAVING 2,500 INHABITANTS OR MORE IN 1890, ETC.—Continued.

CITIES, TOWNS, VILLAGES, AND BOROUGHS.	POPULATION.		INCREASE.	
	1890	1880	Number.	Per cent.
North Baltimore, Ohio	2,857	701	2,156	307.56
Northbridge, Mass	4,603	4,053	550	13.57
North Brookfield, Mass	3,871	4,459	a588	a13.19
North Danville, Va	3,799	1,200	2,599	216.58
Northfield, Minn	2,659	2,296	363	15.81
Northfield, Vt	2,628	2,836	a208	a7.33
North Kingstown, R. I	4,193	3,949	244	6.18
North Platte, Neb	3,055	363	2,692	741.60
North Smithfield, R. I	3,173	3,088	85	2.75
North Tarrytown, N. Y	3,179	2,684	495	18.44
North Tonawanda, N. Y	4,793	1,492	3,301	221.25
Northumberland, Pa	2,744	2,293	451	19.67
Norwalk, Conn. (b)	17,747	13,956	3,791	27.16
Norwalk, Ohio	7,195	5,704	1,491	26.14
Norway, Me	2,665	2,519	146	5.80
Norwich, Conn	16,156	15,112	1,044	6.91
Norwich, N. Y	5,212	.....	.....	.....
Norwood, Mass	3,733	2,345	1,388	59.19
Nyack, N. Y	4,111	3,881	230	5.93
Oakland, Cal	48,682	34,555	14,127	40.88
Oak Park, Ill	4,771	1,888	2,883	152.70
Oberlin, Ohio	4,376	3,242	1,134	34.98
Ocala, Fla	2,904	803	2,101	261.64
Ocean Grove, N. J	2,754	620	2,134	344.19
Oconomowoc, Wis	2,729	2,174	555	25.53
Oconto, Wis	5,219	4,171	1,048	25.13
Ogden, Utah	14,889	6,069	8,820	145.33
Ogdensburg, N. Y	11,662	10,341	1,321	12.77
Oil city, Pa	10,932	7,315	3,617	49.45
Oklahoma, Okla	4,151	.....	.....	.....
Olathe, Kan	3,294	2,285	1,009	44.16
Oldtown, Me	5,312	3,395	1,917	56.47
Olean, N. Y	7,358	3,036	4,322	142.36
Olney, Ill	3,831	3,512	319	9.08
Olympia, Wash	4,698	1,232	3,466	281.33
Olyphant, Pa	4,083	2,094	1,989	94.99
Omaha, Neb	140,452	30,518	109,934	360.23
Oneida, N. Y	6,083	c3,934	2,149	54.63
Oneonta, N. Y	6,272	3,002	3,270	108.93
Opelika, Ala	3,703	3,245	458	14.11
Orange, Conn	4,537	3,341	1,196	35.80
Orange, Mass	4,568	3,169	1,399	44.15
Orange, N. J	18,844	13,207	5,637	42.68
Orange, Tex	3,173	.....	.....	.....
Orangeburg, S. C	2,964	2,140	824	38.50
Oregon city, Ore	3,062	1,263	1,799	142.44
Orlando, Fla	2,856	.....	.....	.....
Orono, Me	2,790	2,245	545	24.28
Osage, Kan	3,469	2,098	1,371	65.35
Osawatomie, Kan	2,662	681	1,981	290.90
Oscoda, Mich	3,593	1,951	1,642	84.16
Oshkosh, Wis	22,836	15,748	7,088	45.01
Oskaloosa, Iowa	6,558	4,598	1,960	42.63
Oswego, Kan	2,574	2,351	223	9.49
Oswego, N. Y	21,842	21,116	726	3.44
Ottawa, Ill	9,985	7,834	2,151	27.46
Ottawa, Kan	6,248	4,032	2,216	54.96
Ottumwa, Iowa	14,001	9,004	4,997	55.50
Ouray, Colo	2,534	864	1,670	193.29
Owatonna, Minn	3,849	3,161	688	21.77
Owensboro, Ky	9,837	6,231	3,606	57.87
Owosso, Mich	6,564	2,501	4,063	162.46
Oxford, Mass	2,616	2,604	12	0.46
Oxford, N. C	2,907	1,349	1,558	115.49
Paducah, Ky	12,797	8,036	4,761	59.25
Painesville, Ohio	4,755	3,841	914	23.80
Palatka, Fla	3,039	1,616	1,423	88.06
Palestine, Tex	5,838	2,997	2,841	94.79
Palmer, Mass	6,520	5,504	1,016	18.46
Palmyra, Mo	2,515	2,479	36	1.45
Pana, Ill	5,077	3,009	2,068	68.73
Paola, Kan	2,943	2,312	631	27.29
Paris, Ill	4,996	4,373	623	14.25
Paris, Ky	4,218	3,204	1,014	31.65
Paris, Me	3,156	2,931	225	7.68
Paris, Tex	8,254	3,980	4,274	107.39
Park city, Utah	2,850	1,542	1,308	84.82
Parkersburg, W. Va	8,408	6,582	1,826	27.74
Parsons, Kan	6,736	4,199	2,537	60.42
Pasadena, Cal	4,882	391	4,491	1,148.59
Passaic, N. J	13,028	6,532	6,496	99.45
Paterson, N. J	78,347	51,031	27,316	53.53
Pawtucket, R. I	27,633	19,030	8,603	45.21
Peabody, Mass	10,158	9,028	1,130	12.52
Peekskill, N. Y	9,676	6,893	2,783	40.37
Pekin, Ill	6,347	5,993	354	5.91
Pembroke, N. H	3,172	2,797	375	13.41
Pendleton, Ore	2,506	730	1,776	243.29
Penn Yan, N. Y	4,254	3,475	779	22.42
Pensacola, Fla	11,750	6,845	4,905	71.66
Peoria, Ill	41,024	29,259	11,765	40.21
Pepperell, Mass	3,127	2,348	779	33.18
Perry, Iowa	2,880	952	1,928	202.52
Perth Amboy, N. J	9,512	4,808	4,704	97.84
Peru, Ill	5,550	4,632	918	19.82
Peru, Ind	7,028	5,280	1,748	33.11
Petaluma, Cal	3,692	3,326	366	11.00
Peterboro, N. H	2,507	2,206	301	13.64
Petersburg, Va	22,680	21,656	1,024	4.73
Petoskey, Mich	2,872	1,815	1,057	58.24
Phenix, Ala	3,700	2,224	1,476	66.37
Phenix, Ariz	3,152	1,708	1,444	84.54
Phenixville, Pa	8,514	6,682	1,832	27.42
Philadelphia, Pa	1,046,964	847,170	199,794	23.58
Philipsburg, Pa	3,245	1,779	1,466	82.41
Phillipsburg, N. J	8,644	7,181	1,463	20.37
Pierce, Mo	2,511	1,350	1,161	86.00
Pierre, S. D	3,235	.....	.....	.....
Pine Bluff, Ark	9,952	3,203	6,749	210.71
Piqua, Ohio	9,090	6,031	3,059	50.72
Pittsburg, Kan	6,697	624	6,073	973.24
Pittsburg, Pa	238,617	156,389	82,228	52.58
Pittsfield, Me	2,503	1,909	594	31.12
Pittsfield, Mass	17,281	13,364	3,917	29.31
Pittsfield, N. H	2,605	1,974	631	31.97
Pittston, Pa	10,302	7,472	2,830	37.87
Plainfield, Conn	4,582	4,021	561	13.95
Plainfield, N. J	11,267	8,125	3,142	38.67
Plaquemine, La	3,222	2,061	1,161	56.33
Platteville, Wis	2,740	2,687	53	1.97
Plattsburg, N. Y	7,010	5,245	1,765	33.65
Plattsmouth, Neb	8,392	4,175	4,217	101.01
Plymouth, Ind	2,723	2,570	153	5.95
Plymouth, Mass	7,314	7,093	221	3.12
Plymouth, Pa	9,344	6,065	3,279	54.06
Pocahontas, Va	2,953	.....	.....	.....
Pomeroy, Ohio	4,726	5,560	a834	a15.00
Pomona, Cal	3,634	.....	.....	.....
Pontiac, Ill	2,784	2,242	542	24.17
Pontiac, Mich	6,200	4,509	1,691	37.50
Portage, Wis	5,143	4,346	797	18.34
Port Chester, N. Y	5,274	3,254	2,020	62.08
Port Huron, Mich	13,543	8,883	4,660	52.46
Port Jervis, N. Y	9,327	8,678	649	7.48
Portland, Conn	4,687	4,157	530	12.75
Portland, Ind	3,725	1,694	2,031	119.89
Portland, Me	36,425	33,810	2,615	7.73
Portland, Ore	46,385	17,577	28,808	163.90
Port Richmond, N. Y	6,290	3,561	2,729	76.64
Portsmouth, N. H	9,827	9,690	137	1.41

a Decrease. b The town. c Estimated.

TABLE 5.—AGGREGATE POPULATION OF CITIES, TOWNS, VILLAGES, AND BOROUGHS HAVING 2,500 INHABITANTS OR MORE IN 1890, ETC.—Continued.

CITIES, TOWNS, VILLAGES, AND BOROUGHS.	POPULATION.		INCREASE.	
	1890	1880	Number.	Per cent.
Portsmouth, Ohio	12,394	11,321	1,073	9.48
Portsmouth, Va	13,268	11,390	1,878	16.49
Port Townsend, Wash	4,558	917	3,641	397.06
Potsdam, N. Y	3,961	2,762	1,199	43.41
Pottstown, Pa	13,285	5,305	7,980	150.42
Pottsville, Pa	14,117	13,253	864	6.52
Poughkeepsie, N. Y	22,206	20,207	1,999	9.89
Poultney, Vt	3,031	2,717	314	11.56
Prairie du Chien, Wis	3,131	2,777	354	12.75
Presque Isle, Me	3,046	1,305	1,741	133.41
Preston, Conn	2,555	2,523	32	1.27
Princeton, Ill	3,396	3,439	a43	a1.25
Princeton, Ind	3,076	2,566	510	19.88
Princeton, N. J	3,422	3,209	213	6.64
Providence, R. I	132,146	104,857	27,289	26.02
Provincetown, Mass	4,642	4,346	296	6.81
Provo, Utah	5,159	3,432	1,727	50.32
Pueblo, Colo	24,558	3,217	21,341	663.38
Punxsutawney, Pa	2,792	674	2,118	314.24
Putnam, Conn	6,512	5,827	685	11.76
Quincy, Ill	31,494	27,268	4,226	15.50
Quincy, Mass	16,723	10,570	6,153	58.21
Racine, Wis	21,014	16,031	4,983	31.08
Rahway, N. J	7,105	6,455	650	10.07
Raleigh, N. C	12,678	9,265	3,413	36.84
Randolph, Mass	3,946	4,027	a81	a2.01
Randolph, Vt	3,232	2,910	322	11.07
Raritan, N. J	2,556	2,046	510	24.93
Ravenna, Ohio	3,417	3,255	162	4.98
Reading, Mass	4,088	3,181	907	28.51
Reading, Pa	58,661	43,278	15,383	35.54
Red Bank, N. J	4,145	2,684	1,461	54.43
Red Bluff, Cal	2,608	2,106	502	23.84
Red Jacket, Mich	3,073	2,140	933	43.60
Red Oak, Iowa	3,321	3,755	a434	a11.56
Red Wing, Minn	6,294	5,876	418	7.11
Reidsville, N. C	2,969	1,316	1,653	125.61
Reno, Nev	3,563	1,302	2,261	173.66
Renovo, Pa	4,154	3,708	446	12.03
Revere, Mass	5,668	2,263	3,405	150.46
Reynoldsville, Pa	2,789	1,410	1,379	97.80
Rhinelander, Wis	2,658	.....	.....	.....
Rich Hill, Mo	4,008	.....	.....	.....
Richmond, Ind	16,608	12,742	3,866	30.34
Richmond, Ky	5,073	2,909	2,164	74.39
Richmond, Me	3,082	2,658	424	15.95
Richmond, Mo	2,895	1,424	1,471	103.30
Richmond, Va	81,388	63,600	17,788	27.97
Ripon, Wis	3,358	3,117	241	7.73
Riverside, Cal	4,683	.....	.....	.....
Roanoke, Va	16,159	669	15,490	2,315.40
Rochester, Minn	5,321	5,103	218	4.27
Rochester, N. H	7,396	5,784	1,612	27.87
Rochester, N. Y	133,896	89,366	44,530	49.83
Rochester, Pa	3,649	2,552	1,097	42.99
Rockford, Ill	23,584	13,129	10,455	79.63
Rock Hill, S. C	2,744	809	1,935	239.18
Rockingham, Vt	4,579	3,797	782	20.60
Rock Island, Ill	13,634	11,659	1,975	16.94
Rockland, Me	8,174	7,599	575	7.57
Rockland, Mass	5,213	4,553	660	14.50
Rockport, Mass	4,087	3,912	175	4.47
Rock Springs, Wyo	3,406	763	2,643	346.40
Rome, Ga	6,957	3,877	3,080	79.44
Rome, N. Y	14,991	12,194	2,797	22.94
Rushville, Ind	3,475	2,515	960	38.17
Rutland, Vt	11,760	12,149	a389	a3.20
Saco, Me	6,075	6,389	a314	a4.91
Sacramento, Cal	26,386	21,420	4,966	23.18
Saginaw, Mich (b)	46,322	10,525	35,797	340.11
St. Albans, Vt	7,771	7,193	578	8.04
St. Augustine, Fla	4,742	2,293	2,449	106.80
St. Charles, Mo	6,161	5,014	1,147	22.88
St. Clair, Pa	3,680	4,149	a469	a11.30
St. Cloud, Minn	7,686	2,462	5,224	212.19
St. Elmo, Tenn	2,577	.....	.....	.....
St. Ignace, Mich	2,704	934	1,770	189.51
St. Johns, Mich	3,127	2,370	757	31.94
St. Johnsbury, Vt	6,567	5,800	767	13.22
St. Joseph, Mich	3,733	2,603	1,130	43.41
St. Joseph, Mo	52,324	32,431	19,893	61.34
St. Louis, Mo	451,770	350,518	101,252	28.89
St. Mary, Ohio	3,000	1,745	1,255	71.92
St. Paul, Minn	133,156	41,473	91,683	221.07
St. Peter, Minn	3,671	3,436	235	6.84
Salamanca, N. Y	3,692	2,531	1,161	45.87
Salem, Mass	30,801	27,563	3,238	11.75
Salem, N. J	5,516	5,056	460	9.10
Salem, N. C	2,711	1,340	1,371	102.31
Salem, Ohio	5,780	4,041	1,739	43.03
Salem, Va	3,279	1,759	1,520	86.41
Salida, Colo	2,586	.....	.....	.....
Salina, Kan	6,149	3,111	3,038	97.65
Salisbury, Conn	3,420	3,715	a295	a7.94
Salisbury, Md	2,905	2,581	324	12.55
Salisbury, N. C	4,418	2,723	1,695	62.25
Salt Lake, Utah	44,843	20,768	24,075	115.92
San Angelo, Tex	2,615	.....	.....	.....
San Antonio, Tex	37,673	20,550	17,123	83.32
San Bernardino, Cal	4,012	1,673	2,339	139.81
San Diego, Cal	16,159	2,637	13,522	512.78
Sandusky, Ohio	18,471	15,838	2,633	16.62
Sandwich, Ill	2,516	2,352	164	6.97
Sandy Hill, N. Y	2,895	2,487	408	16.41
Sanford, Me	4,201	2,734	1,467	53.66
San Francisco, Cal	298,997	233,959	65,038	27.80
San Jose, Cal	18,060	12,567	5,493	43.71
San Luis Obispo, Cal	2,995	2,243	752	33.53
San Rafael, Cal	3,290	2,276	1,014	44.55
Santa Ana, Cal	3,628	711	2,917	410.27
Santa Barbara, Cal	5,864	3,460	2,404	69.48
Santa Clara, Cal	2,891	2,416	475	19.66
Santa Cruz, Cal	5,596	3,898	1,698	43.56
Santa Fe, N. M	6,185	6,635	a450	a6.78
Santa Rosa, Cal	5,220	3,616	1,604	44.36
Saratoga Springs, N. Y	11,975	8,421	3,554	42.20
Saugerties, N. Y	4,237	3,923	314	8.00
Saugus, Mass	3,673	2,625	1,048	39.92
Sault Ste. Marie, Mich	5,760	1,947	3,813	195.84
Savanna, Ill	3,097	1,000	2,097	209.70
Savannah, Ga	43,189	30,709	12,480	40.64
Schenectady, N. Y	19,902	13,655	6,247	45.75
Schuylkill Haven, Pa	3,088	3,052	36	1.18
Scituate, R. I	3,174	3,810	a636	a16.69
Scottdale, Pa	2,693	1,275	1,418	111.22
Scranton, Pa	75,215	45,850	29,365	64.05
Seattle, Wash	42,837	3,533	39,304	1,112.48
Sedalia, Mo	14,068	9,561	4,507	47.14
Selma, Ala	7,622	7,529	93	1.24
Seneca Falls, N. Y	6,116	5,880	236	4.01
Sewickley, Pa	2,776	2,053	723	35.22
Seymour, Conn	3,300	2,318	982	42.36
Seymour, Ind	5,337	4,250	1,087	25.58
Shamokin, Pa	14,403	8,184	6,219	75.99
Sharon, Pa	7,459	5,684	1,775	31.23
Sharpsburg, Pa	4,898	3,466	1,432	41.32
Shawnee, Ohio	3,266	2,770	496	17.91
Sheboygan, Wis	16,359	7,314	9,045	123.67
Sheffield, Ala	2,731	.....	.....	.....
Shelbyville, Ill	3,162	2,939	223	7.59

a Decrease.

b East Saginaw annexed April 1, 1890.

TABLE 5.—AGGREGATE POPULATION OF CITIES, TOWNS, VILLAGES, AND BOROUGHS HAVING 2,500 INHABITANTS OR MORE IN 1890, ETC.—Continued.

CITIES, TOWNS, VILLAGES, AND BOROUGHS.	POPULATION.		INCREASE.	
	1890	1880	Number.	Per cent.
Shelbyville, Ind	5,451	3,745	1,706	45.55
Shelbyville, Ky	2,679	2,393	286	11.95
Shenandoah, Pa	15,944	10,147	5,797	57.13
Sherman, Tex	7,335	6,093	1,242	20.38
Shreveport, La	11,979	8,009	3,970	49.57
Sidney, Ohio	4,850	3,823	1,027	26.86
Singsing, N. Y	9,352	6,578	2,774	42.17
Sioux city, Iowa	37,806	7,366	30,440	413.25
Sioux Falls, S. D	10,177	2,164	8,013	370.29
Skowhegan, Me	5,068	3,860	1,208	31.30
Slatington, Pa	2,716	1,634	1,082	66.22
Smithfield, R. I	2,500	3,085	a585	a18.96
Somerset, Ky	2,625	805	1,820	226.09
Somersworth, N. H	6,207	5,586	621	11.12
Somerville, Mass	40,152	24,933	15,219	61.04
Somerville, N. J	3,861	3,105	756	24.35
South Amboy, N. J	4,330	.....	.....	.....
South Bend, Ind	21,819	13,280	8,539	64.30
South Berwick, Me	3,434	2,677	757	28.28
South Bethlehem, Pa	10,302	4,925	5,377	109.18
Southbridge, Mass	7,655	6,464	1,191	18.43
South Chester, Pa	7,076	3,664	3,412	93.12
South Easton, Pa	5,616	4,534	1,082	23.86
South Hadley, Mass	4,261	3,538	723	20.44
Southington, Conn	5,501	5,411	90	1.66
South Kingstown, R. I	6,231	5,114	1,117	21.84
South Omaha, Neb	8,062	.....	.....	.....
South Orange, N. J	3,106	2,178	928	42.61
South Williamsport, Pa	2,900	.....	.....	.....
Sparrow Point, Md	2,507	.....	.....	.....
Sparta, Wis	2,795	2,387	408	17.09
Spartanburg, S. C	5,544	3,253	2,291	70.43
Spencer, Mass	8,747	7,466	1,281	17.16
Spokane, Wash	19,922	350	19,572	5,592.00
Springfield, Ill	24,963	19,743	5,220	26.44
Springfield, Mass	44,179	33,340	10,839	32.51
Springfield, Mo	21,850	6,522	15,328	235.02
Springfield, Ohio	31,895	20,730	11,165	53.86
Springfield, Vt	2,881	3,144	a263	a8.37
Spring Valley, Ill	3,837	.....	.....	.....
Springville, Utah	2,849	2,312	537	23.23
Stafford, Conn	4,535	4,455	80	1.80
Stamford, Conn. (b)	15,700	11,297	4,403	38.97
Staunton, Va	6,975	6,664	311	4.67
Steelton, Pa	9,250	2,447	6,803	278.01
Sterling, Ill	5,824	5,087	737	14.49
Steubenville, Ohio	13,394	12,093	1,301	10.76
Stevens Point, Wis	7,896	4,449	3,447	77.48
Stillwater, Minn	11,260	9,055	2,205	24.35
Stockton, Cal	14,424	10,282	4,142	40.28
Stoneham, Mass	6,155	4,890	1,265	25.87
Stonington, Conn	7,184	7,355	a171	a2.32
Stoughton, Mass	4,852	4,875	a23	a0.47
Stratford, Conn	2,608	4,251	a1,643	a38.65
Streator, Ill	11,414	5,157	6,257	121.33
Suffield, Conn	3,169	3,225	a56	a1.74
Suffolk, Va	3,354	1,963	1,391	70.86
Sugarnotch, Pa	2,586	1,582	1,004	63.46
Sulphur Springs, Tex	3,038	1,854	1,184	63.86
Summit Hill, Pa	2,816	.....	.....	.....
Sumter, S. C	3,865	2,011	1,854	92.19
Sunbury, Pa	5,930	4,077	1,853	45.45
Superior, Wis	11,983	.....	.....	.....
Suspension Bridge, N. Y	4,405	2,476	1,929	77.91
Susquehanna Depot, Pa	3,872	3,467	405	11.68
Sutton, Mass	3,180	3,105	75	2.42
Swampscott, Mass	3,198	2,500	698	27.92
Swanton, Vt	3,231	3,079	152	4.94
Sycamore, Ill	2,987	3,028	a41	a1.35
Syracuse, N. Y	88,143	51,792	36,351	70.19
Tacoma, Wash	36,006	1,098	34.908	3,179.23
Tallahassee, Fla	2,934	2,494	440	17.64
Tamaqua, Pa	6,054	5,730	324	5.65
Tampa, Fla	5,532	720	4,812	668.33
Tarentum, Pa	4,627	1,245	3,382	271.65
Tarrytown, N. Y	3,562	3,025	537	17.75
Taunton, Mass	25,448	21,213	4,235	19.96
Taylor, Tex	2,584	.....	.....	.....
Taylorville, Ill	2,829	2,237	592	26.46
Temple, Tex	4,047	.....	.....	.....
Templeton, Mass	2,999	2,789	210	7.53
Terre Haute, Ind	30,217	26,042	4,175	16.03
Terrell, Tex	2,988	2,003	985	49.18
Tewksbury, Mass	2,515	2,179	336	15.42
Texarkana, Ark (c)	3,528	1,390	2,138	153.81
Texarkana, Tex (c)	2,852	1,833	1,019	55.59
Thomaston, Conn	3,278	3,225	53	1.64
Thomaston, Me	3,009	3,017	a8	a0.27
Thomasville, Ga	5,514	2,555	2,959	115.81
Thompson, Conn	5,580	5,051	529	10.47
Three Rivers, Mich	3,131	2,525	606	24.00
Tiffin, Ohio	10,801	7,879	2,922	37.09
Tipton, Ind	2,697	1,250	1,447	115.76
Titusville, Pa	8,073	9,046	a973	a10.76
Tiverton, R. I	2,837	2,505	332	13.25
Toledo, Ohio	81,434	50,137	31,297	62.42
Tonawanda, N. Y	7,145	3,864	3,281	84.91
Topeka, Kan	31,007	15,452	15,555	100.67
Toronto, Ohio	2,536	.....	.....	.....
Torrington, Conn	6,048	3,327	2,721	81.79
Towanda, Pa	4,169	3,814	355	9.31
Traverse, Mich	4,353	1,897	2,456	129.47
Trenton, Mo	5,039	3,312	1,727	52.14
Trenton, N. J	57,458	29,910	27,548	92.10
Trinidad, Colo	5,523	2,226	3,297	148.11
Troy, Ala	3,449	2,294	1,155	50.35
Troy, N. Y	60,956	56,747	4,209	7.42
Troy, Ohio	4,494	3,803	691	18.17
Tucson, Ariz	5,150	7,007	a1,857	a26.50
Tulare, Cal	2,697	447	2,250	503.36
Tuscaloosa, Ala	4,215	2,418	1,797	74.32
Two Rivers, Wis	2,870	2,052	818	39.86
Tyler, Tex	6,908	2,423	4,485	185.10
Tyrone, Pa	4,705	2,678	2,027	75.69
Uhrichsville, Ohio	3,842	2,790	1,052	37.71
Union, Ind	2,681	2,478	203	8.19
Union, N. J	10,643	5,849	4,794	81.96
Union, Tenn	3,441	1,879	1,562	83.13
Uniontown, Pa	6,359	3,265	3,094	94.76
Upper Sandusky, Ohio	3,572	3,540	32	0.90
Urbana, Ill	3,511	2,942	569	19.34
Urbana, Ohio	6,510	6,252	258	4.13
Utica, N. Y	44,007	33,914	10,093	29.76
Uxbridge, Mass	3,408	3,111	297	9.55
Valdosta, Ga	2,854	1,515	1,339	88.38
Vallejo, Cal	6,343	5,987	356	5.95
Valparaiso, Ind	5,090	4,461	629	14.10
Vancouver, Wash	3,545	1,722	1,823	105.87
Van Wert, Ohio	5,512	4,079	1,433	35.13
Vernon, Conn	8,808	6,915	1,893	27.38
Vernon, Tex	2,857	.....	.....	.....
Vicksburg, Miss	13,373	11,814	1,559	13.20
Victoria, Tex	3,046	.....	.....	.....
Vinalhaven, Me	2,617	2,855	a238	a8.34
Vincennes, Ind	8,853	7,680	1,173	15.27
Vineland, N. J	3,822	2,519	1,303	51.73
Vinton, Iowa	2,865	2,906	a41	a1.41
Virginia city, Nev	8,511	10,917	a2,406	a22.04
Visalia, Cal	2,885	1,412	1,473	104.32
Wabash, Ind	5,105	3,800	1,305	34.34

a Decrease.
b The town.
c Total for Texarkana city, in Miller county, Arkansas, and Bowie county, Texas, 6,380.

TABLE 5.—AGGREGATE POPULATION OF CITIES, TOWNS, VILLAGES, AND BOROUGHS HAVING 2,500 INHABITANTS OR MORE IN 1890, ETC.—Continued.

CITIES, TOWNS, VILLAGES, AND BOROUGHS.	POPULATION.		INCREASE.	
	1890	1880	Number.	Per cent.
Waco, Tex	14,445	7,295	7,150	98.01
Wakefield, Mass	6,982	5,547	1,435	25.87
Waldoboro, Me	3,505	3,758	a253	a6.73
Wallawalla, Wash	4,709	3,588	1,121	31.24
Wallingford, Conn	6,584	4,686	1,898	40.50
Walpole, Mass	2,604	2,494	110	4.41
Waltham, Mass	18,707	11,712	6,995	59.73
Wapakoneta, Ohio	3,616	2,765	851	30.78
Wappingers Falls, N. Y.	3,718	.....	.....	.....
Ware, Mass	7,329	4,817	2,512	52.15
Wareham, Mass	3,451	2,896	555	19.16
Warren, Mass	4,681	3,889	792	20.37
Warren, Ohio	5,973	4,428	1,545	34.89
Warren, Pa	4,332	2,810	1,522	54.16
Warren, R. I	4,489	4,007	482	12.03
Warrensburg, Mo	4,706	4,049	657	16.23
Warsaw, Ill	2,721	3,105	a384	a12.37
Warsaw, Ind	3,574	3,123	451	14.44
Warsaw, N. Y	3,120	1,910	1,210	63.35
Warwick, R. I	17,761	12,164	5,597	46.01
Washburn, Wis	3,039	.....	.....	.....
Washington, D. C	230,392	177,624	52,768	29.71
Washington, Ga	2,631	2,199	432	19.65
Washington, Ind	6,064	4,323	1,741	40.27
Washington, Iowa	3,235	2,949	286	9.70
Washington, Mo	2,725	2,421	304	12.56
Washington, N. J	2,834	2,142	692	32.31
Washington, N. C	3,545	2,462	1,083	43.99
Washington, Ohio	5,742	3,798	1,944	51.18
Washington, Pa	7,063	4,292	2,771	64.56
Waterbury, Conn	28,646	17,806	10,840	60.88
Waterford, Conn	2,661	2,701	a40	a1.48
Waterloo, Iowa	6,674	5,630	1,044	18.54
Waterloo, N. Y	4,350	3,893	457	11.74
Watertown, Mass	7,073	5,426	1,647	30.35
Watertown, N. Y	14,725	10,697	4,028	37.66
Watertown, S. D	2,672	746	1,926	258.18
Watertown, Wis	8,755	7,883	872	11.06
Water Valley, Miss	2,832	2,220	612	27.57
Waterville, Me	7,107	4,672	2,435	52.12
Watkins, N. Y	2,604	2,716	a112	a4.12
Waukegan, Ill	4,915	4,012	903	22.51
Waukesha, Wis	6,321	2,969	3,352	112.90
Waupun, Wis	2,757	2,353	404	17.17
Wausau, Wis	9,253	4,277	4,976	116.34
Waverly, N. Y	4,123	2,767	1,356	49.01
Waxahachie, Tex	3,076	1,354	1,722	127.18
Waycross, Ga	3,364	628	2,736	435.67
Waynesboro, Pa	3,811	1,888	1,923	101.85
Weatherford, Tex	3,369	2,046	1,323	64.66
Weatherly, Pa	2,964	1,977	984	49.77
Webb, Mo	5,043	1,588	3,455	217.57
Webster, Iowa	2,829	1,848	981	53.08
Webster, Mass	7,031	5,696	1,335	23.44
Wellesley, Mass	3,600	.....	.....	.....
Wellington, Kan	4,391	2,694	1,697	62.99
Wellsboro, Pa	2,961	2,228	733	32.90
Wellston, Ohio	4,377	952	3,425	359.77
Wellsville, N. Y	3,435	2,049	1,386	67.64
Wellsville, Ohio	5,247	3,377	1,870	55.37
Wesson, Miss	3,168	1,707	1,461	85.59
West Bay city, Mich	12,981	6,397	6,584	102.92
West Bethlehem, Pa	2,759	1,414	1,345	95.12
Westboro, Mass	5,195	5,214	a19	a0.36
West Boylston, Mass	3,019	2,994	25	0.84
Westbrook, Me	6,632	3,981	2,651	66.59
West Chester, Pa	8,028	7,046	982	13.94
West Cleveland, Ohio	4,117	1,781	2,336	131.16
West Duluth, Minn	3,368	.....	.....	.....
Westerly, R. I	6,813	6,104	709	11.62
Westfield, Mass	9,805	7,587	2,218	29.23
West Indianapolis, Ind.	3,527	.....	.....	.....
Westminster, Md	2,903	2,507	396	15.80
West Pittston, Pa	3,906	2,544	1,362	53.54
West Point, Miss	2,762	1,786	976	54.65
Westport, Conn	3,715	3,477	238	6.84
Westport, Mass	2,599	2,894	a295	a10.19
West Rutland, Vt	3,680	.....	.....	.....
West Springfield, Mass.	5,077	4,149	928	22.37
West Troy, N. Y	12,967	8,820	4,147	47.02
Weymouth, Mass	10,866	10,570	296	2.80
What Cheer, Iowa	3,246	719	2,527	351.46
Whatcom, Wash	4,059	.....	.....	.....
Wheeling, W. Va	34,522	30,737	3,785	12.31
Whitehall, N. Y	4,434	4,270	164	3.84
White Plains, N. Y	4,042	2,381	1,661	69.76
Whitestone, N. Y	2,808	2,520	288	11.43
Whitewater, Wis	4,359	3,617	742	20.51
Whitman, Mass	4,441	3,024	1,417	46.86
Wichita, Kan	23,853	4,911	18,942	385.71
Wilkesbarre, Pa	37,718	23,339	14,379	61.61
Wilkinsburg, Pa	4,662	1,529	3,133	204.91
Williamsburg, Wis	3,133	.....	.....	.....
Williamsport, Pa	27,132	18,934	8,198	43.30
Williamstown, Mass	4,221	3,394	827	24.37
Willimantic, Conn	8,648	6,608	2,040	30.87
Wilmington, Del	61,431	42,478	18,953	44.62
Wilmington, N. C	20,056	17,350	2,706	15.60
Wilmington, Ohio	3,079	2,745	334	12.17
Winchendon, Mass	4,390	3,722	668	17.95
Winchester, Conn	6,183	5,142	1,041	20.25
Winchester, Ind	3,014	1,958	1,056	53.93
Winchester, Ky	4,519	2,277	2,242	98.46
Winchester, Mass	4,861	3,802	1,059	27.85
Winchester, N. H	2,584	2,444	140	5.73
Winchester, Va	5,196	4,958	238	4.80
Windsor, Conn	2,954	3,058	a104	a3.40
Windsor Locks, Conn	2,758	2,332	426	18.27
Winfield, Kan	5,184	2,844	2,340	82.28
Winona, Minn	18,208	10,208	8,000	78.37
Winston, N. C	8,018	2,854	5,164	180.94
Winthrop, Mass	2,726	1,043	1,683	161.36
Woburn, Mass	13,499	10,931	2,568	23.49
Wolfboro, N. H	3,020	2,222	798	35.91
Woodbury, N. J	3,911	2,298	1,613	70.19
Woodland, Cal	3,069	2,257	812	35.98
Woodstock, Vt	2,545	2,815	a270	a9.59
Woonsocket, R. I	20,830	16,050	4,780	29.78
Wooster, Ohio	5,901	5,840	61	1.04
Worcester, Mass	84,655	58,291	26,364	45.23
Wrentham, Mass	2,566	2,481	85	3.43
Wyandotte, Mich	3,817	3,631	186	5.12
Wytheville, Va	2,570	1,885	685	36.34
Xenia, Ohio	7,301	7,026	275	3.91
Yankton, S. D	3,670	3,431	239	6.97
Yazoo, Miss	3,286	2,542	744	29.27
Yonkers, N. Y	32,033	18,892	13,141	69.56
York, Neb	3,405	1,259	2,146	170.45
York, Pa	20,793	13,940	6,853	49.16
Youngstown, Ohio	33,220	15,435	17,785	115.23
Ypsilanti, Mich	6,129	4,984	1,145	22.97
Zanesville, Ohio	21,009	18,113	2,896	15.99

a Decrease.

TABLE 6.—AGGREGATE POPULATION OF CITIES, TOWNS, VILLAGES, AND BOROUGHS HAVING FROM 1,000 TO 2,500 INHABITANTS IN 1890, WITH POPULATION FOR 1880.

[This table gives the population of all places, incorporated and unincorporated, in the United States, having from 1,000 to 2,500 inhabitants, so far as they have been returned by the census enumerators separate from the population of the township, precinct, district, etc., of which they form a part. In the New England states the population of towns having 1,000 inhabitants or more has been used. For places having 2,500 inhabitants or more in 1890 see pages 442-452.]

CITIES, TOWNS, VILLAGES, AND BOROUGHS.	POPULATION.		CITIES, TOWNS, VILLAGES, AND BOROUGHS.	POPULATION.	
	1890	1880		1890	1880
Abbeville, S. C	1,696	1,543	Assumption, Ill	1,076	706
Aberdeen, Wash	1,638	.....	Astoria, Ill	1,357	1,280
Abingdon, Ill	1,321	1,511	Athens, Me	1,072	1,310
Abingdon, Va	1,674	1,064	Athens, N. Y	2,024	2,106
Ackley, Iowa	1,286	1,517	Athens, Tenn	2,224	1,100
Acton, Mass	1,897	1,797	Athens, Tex	1,035	368
Acushnet, Mass	1,027	1,105	Atlanta, Ill	1,178	1,368
Ada, Ohio	2,079	1,760	Atlanta, Tex	1,764	396
Adams, N. Y	1,360	1,250	Attalla, Ala	1,254	351
Addison, Me	1,022	1,238	Attica, Ind	2,320	2,150
Addison, N. Y	2,166	1,596	Attica, N. Y	1,994	1,935
Afton, Iowa	1,045	1,231	Auburn, Ala	1,440	1,161
Agawam, Mass	2,352	2,216	Auburn, Cal	1,595	1,229
Ahnapee, Wis	1,015	948	Auburn, Ind	2,415	1,542
Aiken, S. C	2,362	1,817	Auburn, Mass	1,532	1,317
Akron, N. Y	1,492	1,036	Auburn, Neb	1,537	.....
Albany, Mo	1,334	979	Auburndale, Ohio	1,609	.....
Albia, Iowa	2,359	2,435	Audubon, Iowa	1,310	792
Albion, Ind	1,229	926	Augusta, Ill	1,077	1,015
Albion, Me	1,042	1,191	Augusta, Kan	1,343	922
Albuquerque, N. M. (*a*)	1,733	.....	Augusta, Ky	1,447	1,282
Alburg, Vt	1,390	1,614	Augusta, Wis	1,187	1,116
Aledo, Ill	1,601	1,492	Aurora, Neb	1,862	.....
Alexandria, Minn	2,118	1,355	Austin, Nev	1,215	1,679
Alexandria Bay, N. Y	1,123	587	Austin, Pa	1,679	.....
Alfred, Me	1,030	1,101	Avenue, Pa	1,453	415
Algona, Iowa	2,068	1,359	Avon, Conn	1,182	1,057
Allenstown, N. H	1,475	1,707	Avon, Mass	1,384	.....
Alma, Kan	1,125	362	Avon, N. Y	1,653	1,617
Alma, Mich	1,655	437	Avondale, Ala	1,642	.....
Alma, Wis	1,428	1,244	Ayer, Mass	2,148	1,881
Altamont, Ill	1,044	654	Bainbridge, Ga	1,668	1,436
Alton, N. H	1,372	1,476	Bainbridge, N. Y	1,049	781
Alvarado, Tex	1,543	377	Bakersfield, Vt	1,162	1,248
Ambler, Pa	1,073	251	Ballard, Wash	1,173	.....
Amboy, Ill	2,257	2,448	Barboursville, Ky	1,162	250
Ames, Iowa	1,276	1,153	Bardstown, Ky	1,524	1,803
Amherst, N. H	1,053	1,225	Barkhamsted, Conn	1,130	1,297
Amite, La	1,510	1,120	Barnesville, Ga	1,839	1,962
Amityville, N. Y	2,293	1,063	Barnesville, Minn	1,069	.....
Anacortes, Wash	1,131	.....	Barnet, Vt	1,897	1,907
Anaheim, Cal	1,273	833	Barnstead, N. H	1,264	1,296
Anamosa, Iowa	2,078	2,083	Barre, Mass	2,239	2,419
Andover, N. H	1,090	1,204	Barrington, N. H	1,408	1,497
Andrews, Ind	1,390	454	Barrington, R. I	1,461	1,359
Angola, Ind	1,840	1,280	Barry, Ill	1,354	1,392
Anna, Ill	2,295	1,494	Bartlett, N. H	1,247	1,044
Annville, Pa	1,283	1,431	Barton, Vt	2,217	2,364
Anson, Me	1,444	1,555	Bartow, Fla	1,386	77
Anthony, Kan	1,806	345	Bastrop, Tex	1,634	1,546
Antrim, N. H	1,248	1,172	Batesville, Ark	2,150	1,264
Antwerp, Ohio	1,331	1,275	Batesville, Ind	1,169	.....
Apollo, Pa	2,156	1,156	Bath Beach, N. Y	1,619	.....
Appleton, Me	1,080	1,348	Bath on Hudson, N. Y	2,399	2,046
Appleton, Mo	1,081	1,034	Baxter Springs, Kan	1,248	1,177
Arcanum, Ohio	1,134	778	Bayfield, Wis	1,373	495
Arcola, Ill	1,733	1,515	Bay Ridge, N. Y	1,858	.....
Ardmore, Pa	2,205	519	Bay St. Louis, Miss	1,974	1,978
Argos, Ind	1,101	622	Bayshore, N. Y	2,290	1,615
Arkadelphia, Ark	2,455	1,506	Beaufort, N. C	2,007	2,009
Arlington, Vt	1,352	1,532	Beaver, Pa	1,552	1,178
Arlington Heights, Ill	1,424	995	Bedford, Iowa	1,643	1,763
Ashburnham, Mass	2,074	1,666	Bedford, Mass	1,092	931
Ashfield, Mass	1,025	1,066	Bedford, N. H	1,102	1,204
Ash Grove, Mo	1,350	500	Bedford, Ohio	1,043	766
Ashland, Ill	1,045	609	Bedford, Pa	2,242	2,011
Ashland, Neb	1,601	978	Beeville, Tex	1,311	208
Ashland, N. H	1,193	960	Belair, Md	1,416	.....
Ashland, Ore	1,784	842	Belchertown, Mass	2,120	2,346
Ashley, Ill	1,035	950	Belding, Mich	1,730	562

a Old town.

TABLE 6.—AGGREGATE POPULATION OF CITIES, TOWNS, VILLAGES, AND BOROUGHS HAVING FROM 1,000 TO 2,500 INHABITANTS IN 1890, ETC.—Continued.

CITIES, TOWNS, VILLAGES, AND BOROUGHS.	POPULATION.	
	1890	1880
Belgrade, Me	1,090	1,321
Bellevernon, Pa	1,147	1,164
Belleville, Kan	1,868	238
Bellevue, Iowa	1,394	1,581
Bellevue, Pa	1,418	915
Bellingham, Mass	1,334	1,223
Bellville Mines, Mo	1,174	.....
Bellwood, Pa	1,146	366
Belmont, Mass	2,098	1,615
Belmont, N. H	1,142	1,226
Beloit, Kan	2,455	1,835
Belpre, Ohio	1,007	901
Beltzhoover, Pa	2,009	564
Belvidere, N. J	1,768	1,773
Bement, Ill	1,129	963
Benavides, Tex	1,424	.....
Benicia, Cal	2,361	1,794
Benton, Me	1,136	1,173
Bentonville, Ark	1,677	696
Berkshire, Vt	1,421	1,596
Berlin, Vt	1,514	1,380
Berwick, Me	2,294	2,774
Bethany, Mo	1,105	994
Bethel, Me	2,209	2,077
Bethel, Vt	1,448	1,693
Bethlehem, N. H	1,267	1,400
Beverly, N. J	1,957	1,759
Big Spring, Tex	1,158	.....
Billerica, Mass	2,380	2,000
Birdsboro, Pa	2,261	1,705
Bisbee, Ariz	1,535	.....
Bismarck, N. D	2,186	1,758
Blackhawk, Colo	1,067	1,540
Black River Falls, Wis	2,261	1,427
Blacksburg, S. C	1,245	145
Blaine, Wash	1,563	.....
Blair, Neb	2,069	1,317
Blakely, Pa	2,452	871
Blanchester, Ohio	1,196	776
Blissfield, Mich	1,132	1,222
Bloomfield, Conn	1,308	1,346
Bloomfield, Ind	1,229	988
Bloomfield, Iowa	1,913	1,531
Blue Earth, Minn	1,569	1,066
Bluefield, W. Va	1,775	.....
Bluehill, Me	1,980	2,213
Bluffton, Ohio	1,290	1,290
Boise, Idaho	2,311	1,899
Bolivar, Mo	1,485	516
Bolivar, Tenn	1,100	1,043
Boonville, Ind	1,881	1,182
Boonville, N. Y	1,613	1,677
Boothbay, Me	1,718	3,575
Boothbay Harbor, Me	1,699	.....
Boscawen, N. H	1,487	1,381
Boscobel, Wis	1,570	1,428
Boundbrook, N. J	1,462	934
Bourbon, Ind	1,064	1,056
Bourne, Mass	1,442	.....
Bowdoinham, Me	1,508	1,681
Bowie, Tex	1,486	.....
Bowling Green, Mo	1,564	1,067
Boyertown, Pa	1,436	1,099
Bozeman, Mont	2,143	894
Bozrah, Conn	1,005	1,155
Braceville, Ill	2,150	278
Brackett, Tex	1,649	1,126
Bradford, Me	1,215	1,460
Bradford, Ohio	1,338	1,373
Bradford, Vt	1,429	1,520
Bremen, Ind	1,076	1,028
Brewster, Mass	1,003	1,144
Brewton, Ala	1,115	.....
Briceville, Tenn	1,354	.....
Bridgehampton, N. Y	1,394	1,253
Bridgeport, Pa. (a)	1,030	1,134
Bridgeport, Pa. (b)	1,001	635
Bridgewater, Pa	1,177	1,112
Bridgewater, Vt	1,124	1,084
Bridport, Vt	1,018	1,167
Brigham, Utah	2,139	1,877
Brighton, Vt	2,020	1,691
Brightwood, Ind	1,387	679
Brimfield, Mass	1,096	1,203
Brinkley, Ark	1,510	325
Brisbin, Pa	1,508	.....
Bristol, N. H	1,524	1,352
Bristol, Vt	1,828	1,579
Brodhead, Wis	1,461	1,254
Broken Bow, Neb	1,647	.....
Brookhaven, Miss	2,142	1,615
Brookings, S. D	1,518	.....
Brooklin, Me	1,046	977
Brooklyn, Iowa	1,202	1,234
Brooksville, Me	1,310	1,419
Brookville, Ind	2,028	1,813
Brookville, Pa	2,478	2,136
Brownfield, Me	1,134	1,229
Brownstown, Ind	1,422	849
Brownsville, Pa	1,417	1,489
Brownville, Me	1,074	896
Brownwood, Tex	2,176	725
Brunswick, Mo	1,748	1,801
Buchanan, Mich	1,994	1,894
Buckfield, Me	1,200	1,379
Buckhannon, W. Va	1,403	761
Buckland, Mass	1,570	1,739
Buena Vista, Va	1,044	.....
Buffalo, Wyo	1,087	.....
Bunker Hill, Ill	1,269	1,441
Burke, Vt	1,198	1,252
Burlingame, Kan	1,472	1,370
Burlington, Conn	1,302	1,224
Burlington, Kan	2,239	2,011
Burlington, N. C	1,716	817
Burlington, Wis	2,043	1,611
Burnet, Tex	1,454	490
Bushnell, Ill	2,314	2,316
Buxton, Me	2,036	2,230
Cable, Ill	1,276	572
Cabot, Vt	1,074	1,242
Cadiz, Ohio	1,716	1,817
Calais, Vt	1,082	1,253
Caldwell, Kan	1,642	1,005
Caldwell, Ohio	1,248	602
Caldwell, Tex	1,250	301
California, Mo	1,772	1,427
California, Pa	1,024	1,009
Calumet, Mich	1,159	.....
Cambridge, Ind	1,782	2,370
Cambridge, N. Y	1,598	1,482
Cambridge, Vt	1,689	1,750
Camden, N. Y	1,902	1,589
Cameron, Tex	1,608	441
Campbellsville, Ky	1,018	775
Camp Point, Ill	1,150	1,131
Canaan, Me	1,130	1,281
Canaan, N. H	1,417	1,762
Canajoharie, N. Y	2,089	2,013
Canal Fulton, Ohio	1,173	1,196
Canarsie, N. Y	2,452	1,760
Candia, N. H	1,108	1,340
Canisteo, N. Y	2,071	1,907
Cannelton, Ind	1,991	1,834
Cannon Falls, Minn	1,078	942
Canonsburg, Pa	2,113	699
Canton, Me	1,303	1,029
Canton, Miss	2,131	2,083
Canton, Mo	2,241	2,632
Canton, Pa	1,393	1,194

a In Fayette county.

b In Westmoreland county.

TABLE 6.—AGGREGATE POPULATION OF CITIES, TOWNS, VILLAGES, AND BOROUGHS HAVING FROM 1,000 TO 2,500 INHABITANTS IN 1890, ETC.—Continued.

CITIES, TOWNS, VILLAGES, AND BOROUGHS.	POPULATION.		CITIES, TOWNS, VILLAGES, AND BOROUGHS.	POPULATION.	
	1890	1880		1890	1880
Canton, S. D	1,101	675	Chester, Vt	1,787	1,901
Cape May, N. J	2,136	1,699	Chesterfield, N. H	1,046	1,173
Cape Vincent, N. Y	1,324	1,361	Chetopa, Kan	2,265	1,305
Carbon, Wyo	1,140	365	Chicago Junction, Ohio	1,299	662
Carbondale, Ill	2,382	2,213	Chillicothe, Ill	1,632	936
Cardington, Ohio	1,428	1,365	Chilton, Wis	1,424	1,132
Carey, Ohio	1,605	1,148	China, Me	1,423	1,769
Carlisle, Ky	1,081	909	Cisco, Tex	1,063	.....
Carlstadt, N. J	1,549	1,060	City Island, N. Y	1,206	989
Carlyle, Ill	1,784	2,017	Clare, Mich	1,174	502
Carmel, Me	1,066	1,220	Clarence, Mo	1,078	570
Caro, Mich	1,701	1,282	Clarendon, Ark	1,060	400
Carroll, Iowa	2,448	1,385	Clarendon, Pa	1,297	295
Carrollton, Ga	1,451	926	Clarion, Pa	2,164	1,169
Carrollton, Ill	2,258	1,934	Clarksville, Ind	1,692	1,037
Carrollton, Ky	1,720	1,332	Clarksville, Mo	1,186	1,493
Carrollton, Mich	1,074	825	Clarksville, Tex	1,588	.....
Carrollton, Ohio	1,228	1,136	Clay, Ind	1,004	419
Carthage, Ill	1,654	1,594	Clay city, Ky	1,065	.....
Carthage, N. Y	2,278	1,912	Claysville, Pa	1,041	323
Carthage, Ohio	2,257	.....	Clayton, Ill	1,033	941
Cassopolis, Mich	1,369	912	Clayton, N. J	1,807	1,433
Castile, N. Y	1,146	965	Clayton, N. Y	1,748	1,621
Castleton, N. Y	1,127	912	Clayville, Pa	1,402	248
Castleton, Vt	2,396	2,605	Clearfield, Pa	2,248	1,809
Catawissa, Pa	1,809	1,427	Clear Lake, Iowa	1,130	1,095
Catlettsburg, Ky	1,374	1,225	Cleves, Ohio	1,227	836
Catonsville, Md	2,115	1,712	Clifton Forge, Va	1,792	.....
Cavendish, Vt	1,172	1,276	Clifton Heights, Pa	1,820	.....
Cazenovia, N. Y	1,987	1,918	Clifton Springs, N. Y	1,297	902
Cedarburg, Wis	1,361	945	Clinton, Conn	1,384	1,402
Cedar Springs, Mich	1,035	1,141	Clinton, Ind	1,365	965
Cedartown, Ga	1,625	843	Clinton, Ky	1,347	506
Cedarville, N. J	1,152	1,077	Clinton, Me	1,518	1,665
Cedarville, Ohio	1,355	1,181	Clinton, N. Y	1,269	1,236
Centerville, Md	1,309	1,196	Clinton, S. C	1,021	459
Central, Colo	2,480	2,626	Clinton, Tenn	1,198	263
Central, Ky	1,144	.....	Clintonville, Wis	1,466	573
Central, Neb	1,368	648	Cloverport, Ky	1,527	1,056
Centralia, Mo	1,275	703	Clyde, Kan	1,137	956
Centralia, Wash	2,026	.....	Clyde, Ohio	2,327	2,380
Centralia, Wis	1,435	806	Coal city, Ill	1,672	.....
Chadron, Neb	1,867	.....	Coal Creek, Tenn	1,865	800
Chagrin Falls, Ohio	1,243	1,211	Coaldale, Pa	1,849	.....
Champlain, N. Y	1,275	1,509	Coalton, Ohio	1,459	.....
Chancy, Iowa	1,039	523	Coalville, Utah	1,166	911
Chapel Hill, N. C	1,017	831	Cobleskill, N. Y	1,822	1,222
Chardon, Ohio	1,084	1,081	Coffeyville, Kan	2,282	753
Charleston, Mo	1,381	1,028	Cohasset, Mass	2,448	2,182
Charleston, Vt	1,058	1,204	Colchester, Ill	1,643	1,067
Charlestown, N. H	1,466	1,587	Colebrook, Conn	1,098	1,148
Charlestown, W. Va	2,287	2,016	Colebrook, N. H	1,736	1,580
Charlevoix, Mich	1,496	512	Colerain, Mass	1,671	1,777
Charlotte, Vt	1,240	1,342	Colfax, Wash	1,649	444
Charlton, Mass	1,847	1,900	Colorado, Tex	1,582	.....
Chaska, Minn	2,210	1,068	Colorado city, Colo	1,788	347
Chateaugay, N. Y	1,172	680	Colton, Cal	1,315	.....
Chatfield, Minn	1,335	1,166	Columbia, Ill	1,267	1,308
Chatham, Conn	1,949	1,967	Columbiana, Ohio	1,112	1,223
Chatham, Mass	1,954	2,250	Columbus, Kan	2,160	1,164
Chatham, N. Y	1,912	1,765	Columbus, Tex	2,199	1,959
Chehalis, Wash	1,309	.....	Columbus, Wis	1,977	1,876
Chelsea, Me	2,356	1,537	Columbus Grove, Ohio	1,677	1,392
Chelsea, Mich	1,356	1,160	Colusa, Cal	1,336	1,779
Chelsea, Vt	1,230	1,462	Comanche, Tex	1,226	704
Chenoa, Ill	1,226	1,063	Concord, Vt	1,425	1,612
Cherokee, Kan	1,087	556	Constantine, Mich	1,346	1,405
Cherryfield, Me	1,787	1,793	Conway, Ark	1,207	1,028
Cherryvale, Kan	2,104	690	Conway, Mass	1,451	1,760
Chesaning, Mich	1,056	889	Conway, N. H	2,331	2,094
Chesapeake, Md	1,155	1,402	Conyers, Ga	1,349	1,374
Cheshire, Conn	1,929	2,284	Copeland, Pa	1,349	.....
Cheshire, Mass	1,308	1,537	Cordele, Ga	1,578	.....
Chester, Conn	1,301	1,177	Corder, Mo	1,145	.....
Chester, Mass	1,295	1,473	Corinna, Me	1,207	1,503

TABLE 6.—AGGREGATE POPULATION OF CITIES, TOWNS, VILLAGES, AND BOROUGHS HAVING FROM 1,000 TO 2,500 INHABITANTS IN 1890, ETC.—Continued.

CITIES, TOWNS, VILLAGES, AND BOROUGHS.	POPULATION.	
	1890	1880
Corinth, Me	1,154	1,333
Corinth, Miss	2,111	2,275
Corinth, N. Y	1,222	510
Corinth, Vt	1,027	1,627
Corning, Iowa	1,682	1,526
Corning, Ohio	1,551	270
Cornish, Me	1,118	1,169
Cornwall, Conn	1,283	1,583
Corona, N. Y	2,362	750
Corunna, Mich	1,382	1,501
Corvallis, Ore	1,527	1,128
Cottage city, Mass	1,080	672
Coudersport, Pa	1,530	677
Council Grove, Kan	2,211	1,042
Coventry, Conn	1,875	2,043
Covington, Ga	1,823	1,415
Covington, Ind	1,891	1,920
Covington, Ohio	1,778	1,458
Covington, Tenn	1,067	799
Coxsackie, N. Y	1,611	1,661
Craftsbury, Vt	1,271	1,381
Cresco, Iowa	2,018	1,875
Cressona, Pa	1,481	1,455
Crete, Neb	2,310	1,870
Crisfield, Md	1,565	986
Crockett, Tex	1,445	599
Cromwell, Conn	1,987	1,640
Crotty, Ill	1,190	738
Crown Point, Ind	1,907	1,708
Crystal, Minn	1,074	.....
Crystal, Mo	1,104	460
Cuba, Ill	1,114	656
Cuba, N. Y	1,386	1,251
Cuero, Tex	2,442	1,333
Cullman, Ala	1,017	426
Culpeper, Va	1,620	1,613
Cumberland, Me	1,487	1,619
Cumberland, Wis	1,219	246
Curwensville, Pa	1,664	706
Cuthbert, Ga	2,328	2,129
Dalton Station, Ill	1,110	448
Damariscotta, Me	1,012	1,142
Danby, Vt	1,084	1,202
Danforth, Me	1,063	612
Danville, Ind	1,569	1,598
Danville, Vt	1,784	2,003
Dardanelle, Ark	1,456	748
Darien, Conn	2,276	1,949
Darien, Ga	1,491	1,543
Darlington, S. C	2,389	940
Darlington, Wis	1,589	1,372
David, Neb	2,028	1,000
Dawson, Ga	2,284	1,576
Dayton, Wash	1,880	996
Deadwood, S. D	2,366	3,777
Decatur, Ga	1,013	639
Decatur, Mich	1,109	1,267
Decatur, Tex	1,746	579
Deepwater, Mo	1,102	.....
Deerfield, N. H	1,220	1,569
Deer Lodge, Mont	1,463	941
Degraff, Ohio	1,076	965
Deland, Fla	1,113	.....
Delano, Pa	1,362	434
Delavan, Ill	1,176	1,340
Delavan, Wis	2,038	1,798
Delhi, N. Y	1,564	1,384
Delphi, Ind	1,923	2,040
Del Rio, Tex	1,980	50
Delta, Ohio	1,132	859
Deming, N. M	1,136	.....
Demopolis, Ala	1,898	1,389
Denison, Iowa	1,782	1,441
Deposit, N. Y	1,530	1,419
Derry, Pa	1,968	755
Deshler, Ohio	1,114	752
Detroit, Minn	1,510	554
Dewitt, Iowa	1,359	1,608
Dighton, Mass	1,889	1,791
Dillon, Mont	1,012	.....
Dixon, Cal	1,082	.....
Dobbs Ferry, N. Y	2,083	.....
Dodge, Kan	1,763	996
Dodgeville, Wis	1,722	1,547
Dorset, Vt	1,696	2,005
Douglas, Mass	1,908	2,241
Dover, Me	1,942	1,687
Downingtown, Pa	1,920	1,480
Doylestown, Ohio	1,131	1,040
Dracut, Mass	1,996	1,595
Dravosburg, Pa	1,089	850
Dresden, Me	1,043	1,032
Dresden, Ohio	1,247	1,204
Dublin, Tex	2,025	264
Dunbar, Pa	1,381	.....
Duncannon, Pa	1,074	1,027
Duncansville, Pa	1,277	.....
Dundee, Mich	1,166	932
Dundee, N. Y	1,200	1,025
Dunellen, N. J	1,060	817
Dunkirk, Ind	1,024	662
Dunkirk, Ohio	1,220	1,311
Dunlap, Iowa	1,088	1,246
Durand, Wis	1,154	642
Duraut, Miss	1,259	724
Durham, Me	1,111	1,253
Duxbury, Mass	1,908	2,196
Dwight, Ill	1,354	1,295
Dyersburg, Tenn	2,009	1,010
Dyersville, Iowa	1,272	975
Eagle Grove, Iowa	1,881	.....
Eagle River, Wis	1,154	.....
Earlington, Ky	1,748	907
Earlville, Ill	1,058	963
East Aurora, N. Y	1,582	1,109
East Brady, Pa	1,228	1,242
East Chicago, Ind	1,255	.....
East Conemaugh, Pa	1,158	756
East Dubuque, Ill	1,069	1,037
East Dundee, Ill	1,150	849
East Guthrie, Okla	2,141	.....
Eastlake, Mich	1,856	.....
East Las Vegas, N. M	2,312	.....
East Livermore, Me	1,506	1,080
East Lyme, Conn	2,048	1,731
East Machias, Me	1,637	1,875
Eastman, Ga	1,082	.....
Easton, Conn	1,001	1,145
East Palestine, Ohio	1,816	1,047
East Stroudsburg, Pa	1,819	1,102
East Syracuse, N. Y	2,231	1,099
East Tawas, Mich	2,200	1,086
Eaton Rapids, Mich	1,970	1,785
Eatonton, Ga	1,682	1,371
Ebensburg, Pa	1,202	1,123
Eckley, Pa	1,241	1,070
Eden, Me	1,946	1,629
Edenton, N. C	2,205	1,382
Edgar, Neb	1,105	577
Edgartown, Mass	1,156	1,303
Edgefield, S. C	1,168	808
Edgerton, Wis	1,595	869
Edina, Mo	1,456	1,156
Edinboro, Pa	1,107	876
Edinburg, Ind	2,031	1,814
Egg Harbor, N. J	1,439	1,232
Elberton, Ga	1,572	927
Eldon, Iowa	1,725	729
Eldora, Iowa	1,577	1,584
Eldorado Springs, Mo	1,543	.....

TABLE 6.—AGGREGATE POPULATION OF CITIES, TOWNS, VILLAGES, AND BOROUGHS HAVING FROM 1,000 TO 2,500 INHABITANTS IN 1890, ETC.—Continued.

CITIES, TOWNS, VILLAGES, AND BOROUGHS.	POPULATION.		CITIES, TOWNS, VILLAGES, AND BOROUGHS.	POPULATION.	
	1890	1880		1890	1880
Eldred, Pa	1,050	1,165	Flora, Ill	1,695	1,494
Eliot, Me	1,463	1,640	Florence, Ariz	1,486	902
Elizabeth, Pa	1,804	1,810	Florence, Kan	1,229	954
Elizabethtown, Ky	2,260	2,526	Florence, N. J	1,340	.....
Elizabethtown, Pa	1,218	980	Fonda, N. Y	1,190	944
Elkhorn, Wis	1,447	1,122	Ford, Pa	1,255	.....
Elkland, Pa	1,006	470	Forest, Ohio	1,126	987
Elkton, Ky	1,158	874	Forest, Pa	2,319	.....
Elkton, Md	2,318	1,752	Forrest, Ark	1,021	903
Ellicott, Md	1,488	1,784	Forrest, Ill	1,021	357
Ellington, Conn	1,539	1,569	Forreston, Ill	1,118	1,108
Ellis, Kan	1,107	689	Fort Atkinson, Wis	2,283	1,969
Ellsworth, Kan	1,620	929	Fort Collins, Colo	2,011	1,356
Elmhurst, Ill	1,050	723	Fort Gaines, Ga	1,097	867
Elmore, Ohio	1,198	1,044	Fort Keut, Me	1,826	1,512
Elmwood, Ill	1,548	1,504	Fort Lee, N. J	1,253	1,424
El Paso, Ill	1,353	1,390	Fort Recovery, Ohio	1,186	.....
Elroy, Wis	1,413	663	Fort Valley, Ga	1,752	1,277
Elwood, Ind	2,284	751	Forty Fort, Pa	1,031	478
Eminence, Ky	1,002	1,043	Foster, R. I	1,252	1,552
Emlenton, Pa	1,126	1,140	Fowler, Ind	1,285	967
Emmetsburg, Iowa	1,584	879	Foxcroft, Me	1,726	1,263
Emporium, Pa	2,147	1,156	Frankfort, Kan	1,053	.....
Enfield, N. H	1,439	1,680	Frankfort, Me	1,099	1,157
Ennis, Tex	2,171	1,351	Frankfort, Mich	1,175	782
Enosburg, Vt	2,299	2,213	Frankfort, N. Y	2,291	1,085
Epping, N. H	1,721	1,536	Franklin, Ky	2,324	1,686
Erie, Kan	1,176	270	Franklin, La	2,127	1,702
Essex, Conn	2,035	1,855	Franklin, Me	1,264	1,102
Essex, Mass	1,713	1,670	Franklin, Tenn	2,250	1,632
Essex, Vt	2,013	2,104	Franklin, Vt	1,300	1,439
Essexville, Mich	1,545	.....	Franklinville, N. Y	1,021	672
Estherville, Iowa	1,475	138	Fredericksburg, Tex	1,532	1,085
Eureka, Ill	1,481	1,185	Fredonia, Kan	1,515	923
Eureka, Kan	2,259	1,127	Freeland, Pa	1,730	624
Eureka, Nev	1,609	4,207	Freeport, Me	2,482	2,279
Eureka, Utah	1,733	122	Freeport, Pa	1,637	1,614
Eutaw, Ala	1,115	1,101	Freetown, Mass	1,417	1,329
Evanston, Wyo	1,995	1,277	Fremont, Mich	1,097	902
Evansville, Wis	1,523	1,068	Frenchtown, N. J	1,023	1,039
Evart, Mich	1,269	1,302	Friend, Neb	1,347	555
Everett, Pa	1,679	1,247	Friendship, N. Y	1,369	1,134
Evergreen, Ala	1,783	985	Fryeburg, Me	1,418	1,633
Excelsior Springs, Mo	2,034	.....	Fulton, Ill	2,099	1,733
Fairbury, Ill	2,324	2,140	Fulton, Ky	1,818	826
Fairchance, Pa	1,092	.....	Fultonville, N. Y	1,122	881
Fairfax, Vt	1,523	1,820	Gaffney, S. C	1,631	400
Fairfield, Ill	1,881	1,391	Gainesville, Ala	1,017	960
Fairfield, Vt	1,825	2,172	Galena, Kan	2,496	1,463
Fairmont, Minn	1,205	541	Gallatin, Mo	1,489	1,141
Fairmont, Neb	1,029	600	Gallatin, Tenn	2,078	1,938
Fairmont, W. Va	1,023	900	Gallitzin, Pa	2,392	799
Fairmount, Ind	1,462	563	Galva, Ill	2,409	2,148
Fairport, Ohio	1,171	296	Garden, Kan	1,490	.....
Falls city, Neb	2,102	1,583	Gardner, Ill	1,094	786
Falmouth, Ky	1,146	967	Garfield, N. J	1,028	.....
Falmouth, Me	1,580	1,622	Garnett, Kan	2,191	1,389
Farmer, Ill	1,367	1,289	Garrettsville, Ohio	1,046	969
Farmersville, Tex	1,093	230	Gastonia, N. C	1,033	236
Farmington, Ill	1,375	1,111	Gatesville, Tex	1,375	434
Farmington, Iowa	1,002	781	Geneseo, N. Y	2,286	1,925
Farmington, Mo	1,394	608	Geneva, Ill	1,692	1,239
Farmville, Va	2,404	2,058	Geneva, Neb	1,580	376
Far Rockaway, N. Y	2,288	.....	Geneva, Ohio	2,194	1,903
Fayette, Iowa	1,062	995	Georgetown, Colo	1,927	3,294
Fayette, Mo	2,247	1,247	Georgetown, Del	1,353	895
Fayetteville, N. Y	1,410	1,556	Georgetown, Mass	2,117	2,231
Fayetteville, Tenn	2,410	2,104	Georgetown, Ohio	1,473	1,293
Fentonville, Mich	2,182	2,152	Georgetown, Tex	2,447	1,354
Ferrisburg, Vt	1,501	1,684	Georgia, Vt	1,282	1,504
Festus, Mo	1,335	.....	Germantown, Ill. (a)	1,178	540
Fitzwilliam, N. H	1,122	1,187	Germantown, Ohio	1,437	1,618
Flatonia, Tex	1,304	866	Gibson, Ill	1,803	1,260
Flemingsburg, Ky	1,172	811	Giddings, Tex	1,203	624
Flemington, N. J	1,977	1,751	Gilman, Ill	1,112	1,299

a In Vermilion county.

TABLE 6.—AGGREGATE POPULATION OF CITIES, TOWNS, VILLAGES, AND BOROUGHS HAVING FROM 1,000 TO 2,500 INHABITANTS IN 1890, ETC.—Continued.

CITIES, TOWNS, VILLAGES, AND BOROUGHS.	POPULATION.	
	1890	1880
Gilmanton, N. H	1,211	1,485
Gilroy, Cal	1,694	1,621
Girard, Ill	1,524	1,024
Gladstone, Mich	1,337	.....
Glasgow, Ky	2,051	1,510
Glasgow, Mo	1,781	1,841
Glencoe, Minn	1,649	1,078
Glendale, Ohio	1,444	1,400
Glenlyon, Pa	2,255	.....
Glenwood, Iowa	1,890	1,793
Glocester, R. I	2,095	2,250
Gloster, Miss	1,142	.....
Goffstown, N. H	1,981	1,699
Golconda, Ill	1,174	1,000
Golden, Colo	2,383	2,730
Gonzales, Tex	1,641	1,581
Goodland, Kan	1,027	.....
Gordon, Pa	1,194	753
Gorham, N. H	1,710	1,383
Gouldsboro, Me	1,709	1,825
Grafton, N. D	1,594	.....
Graham, Va	1,021	.....
Granbury, Tex	1,164	524
Granby, Conn	1,251	1,340
Granby, Mo	1,400	1,882
Grand Junction, Colo	2,030	.....
Grand Ledge, Mich	1,606	1,387
Grand Rapids, Wis	1,702	1,350
Granite, Mont	1,310	.....
Graniteville, S. C	1,791	1,669
Grant, Mo	1,186	493
Grant Pass, Ore	1,432	.....
Granville, Mass	1,061	1,205
Granville, Ohio	1,366	1,127
Gray, Me	1,517	1,798
Grayville, Ill	1,999	1,533
Great Bend, Kan	2,450	1,071
Great Bend, Pa	1,002	1,136
Greeley, Colo	2,395	1,297
Greencastle, Pa	1,525	1,735
Green Cove Springs, Fla	1,106	320
Greene, N. Y	1,067	935
Greenfield, Ill	1,131	985
Greenfield, Iowa	1,048	684
Greenfield, Ohio	2,460	2,104
Greensboro, Ala	1,759	1,833
Greensboro, Ga	1,313	1,621
Greenview, Ill	1,106	450
Greenville, Ill	1,868	1,886
Greenville, N. H	1,255	1,072
Greenville, N. C	1,937	912
Greenville, Tenn	1,779	1,066
Greenwich, N. Y	1,663	1,231
Greenwood, Miss	1,055	308
Greenwood, S. C	1,326	745
Grenada, Miss	2,416	1,914
Griggsville, Ill	1,400	1,515
Groton, Mass	2,057	1,862
Groton, N. Y	1,280	913
Groton, Vt	1,040	1,014
Grove, Pa	1,160	.....
Groveland, Mass	2,191	2,227
Groveton, Tex	1,076	.....
Grundy Center, Iowa	1,161	950
Guilford, Me	1,023	881
Gunnison, Colo	1,105	888
Guthrie Center, Iowa	1,037	571
Guttenberg, Iowa	1,160	1,076
Guttenberg, N. J	1,947	1,206
Guyandotte, W. Va	1,502	819
Hackettstown, N. J	2,417	2,502
Haddam, Conn	2,095	2,419
Hadley, Mass	1,669	1,938
Halletsville, Tex	1,011	588
Hallstead, Pa	1,167	546
Halstead, Kan	1,071	.....
Hamburg, Iowa	1,634	2,036
Hamburg, N. Y	1,331	758
Hamburg, Pa	2,127	2,010
Hamilton, Ill	1,301	1,025
Hamilton, Mo	1,641	1,200
Hamilton, N. Y	1,744	1,638
Hampden, Me	2,484	2,911
Hampton, Iowa	2,067	1,598
Hampton, N. H	1,330	1,184
Hancock, Me	1,190	1,093
Hancock, Mich	1,772	1,783
Hancock, N. Y	1,279	686
Handsboro, Miss	1,021	519
Hanover, Mass	2,093	1,897
Hanover, N. H	1,817	2,147
Hanson, Mass	1,267	1,309
Harbor Springs, Mich	1,052	.....
Hardwick, Vt	1,547	1,484
Harlan, Iowa	1,765	1,304
Harmony, Ind	1,020	838
Harper, Kan	1,579	.....
Harpswell, Me	1,766	1,773
Harrington, Me	1,150	1,290
Harrisburg, Ill	1,723	934
Harrison, Ark	1,438	582
Harrison, Me	1,071	1,168
Harrison, Ohio	1,690	1,560
Harrisonville, Mo	1,645	1,113
Hartford, Ind	2,287	1,470
Hartford, Mich	1,044	838
Hartford, Wis	1,296	1,343
Hartland, Vt	1,393	1,598
Hartwell, Ohio	1,507	892
Harvard, Ill	1,967	1,607
Harvard, Mass	1,095	1,253
Harvard, Neb	1,076	768
Hastings, Pa	1,070	.....
Hastings upon Hudson, N. Y	1,466	1,290
Hatfield, Mass	1,246	1,495
Hattiesburg, Miss	1,172	.....
Haughville, Ind	2,144	70
Havana, N. Y	1,751	1,274
Hawesville, Ky	1,013	872
Hawkinsville, Ga	1,755	1,542
Hawley, Pa	1,968	1,882
Hays, Kan	1,242	850
Hayward, Cal	1,419	1,231
Hayward, Wis	1,349	.....
Healdsburg, Cal	1,485	1,133
Heber, Utah	1,538	1,291
Hebron, Conn	1,039	1,243
Hebron, Neb	1,502	466
Hempstead, Tex	1,671	1,612
Henderson, Tenn	1,069	493
Henderson, Tex	1,536	1,656
Hendersonville, N. C	1,216	554
Henniker, N. H	1,385	1,326
Henrietta, Tex	2,100	.....
Henry, Ill	1,512	1,728
Herington, Kan	1,353	.....
Hermann, Mo	1,410	1,314
Hermon, Me	1,282	1,394
Hiawatha, Kan	2,486	1,375
Hickman, Ky	1,652	1,264
Hickory, N. C	2,023	.....
Hicksville, Ohio	2,141	1,212
Higbee, Mo	1,093	347
Higginsville, Mo	2,342	797
Highgate, Vt	1,853	2,088
Highland, Ill	1,857	1,969
Highland Falls, N. Y	2,237	1,976
Highland Park, Ill	2,163	1,154
Hightstown, N. J	1,875	1,355
Hill, Tenn	1,763	.....

TABLE 6.—AGGREGATE POPULATION OF CITIES, TOWNS, VILLAGES, AND BOROUGHS HAVING FROM 1,000 TO 2,500 INHABITANTS IN 1890, ETC.—Continued.

CITIES, TOWNS, VILLAGES, AND BOROUGHS.	POPULATION.		CITIES, TOWNS, VILLAGES, AND BOROUGHS.	POPULATION.	
	1890	1880		1890	1880
Hillsboro, N. H	2,120	1,646	Jacksonville, Ala	1,237	882
Hinesburg, Vt	1,205	1,330	Jaffrey, N. H	1,469	1,267
Hinsdale, Ill	1,584	819	Jamaica, Vt	1,074	1,252
Hinsdale, Mass	1,739	1,595	James city, N. C	1,237	1,100
Hinsdale, N. H	2,258	1,868	Jamestown, N. D	2,296	393
Hiram, Me	1,063	1,452	Jamestown, Ohio	1,104	877
Hobart, Ind	1,010	600	Jasper, Ind	1,281	1,040
Hodgdon, Me	1,113	1,089	Jay, Me	1,541	1,291
Holbrook, Mass	2,474	2,130	Jeanerette, La	1,309	698
Holgate, Ohio	1,134	595	Jefferson, Iowa	1,875	1,444
Holley, N. Y	1,381	1,018	Jefferson, Me	1,391	1,590
Hollis, Me	1,278	1,542	Jefferson, N. H	1,062	951
Hollis, N. H	1,000	1,077	Jefferson, Ohio	1,346	1,008
Hollister, Cal	1,234	1,034	Jefferson, Wis	2,287	2,115
Holly, Mich	1,266	1,443	Jenkintown, Pa	1,609	810
Holly Springs, Miss	2,246	2,370	Jericho, Vt	1,461	1,687
Homer, La	1,132	718	Jersey Shore, Pa	1,853	1,411
Homer, Mich	1,063	893	Johnson, Vt	1,462	1,495
Honeoye Falls, N. Y	1,128	1,098	Johnsonburg, Pa	1,280	.....
Honey Grove, Tex	1,828	884	Jonesboro, Ark	2,065	.....
Honnerstown, Pa	1,014	.....	Jonesport, Me	1,917	1,563
Hooksett, N. H	1,893	1,766	Jonesville, Mich	1,288	1,445
Hoopeston, Ill	1,911	1,272	Jordan, Minn	1,233	915
Hope, Ark	1,937	1,233	Jordan, N. Y	1,271	1,344
Hope, Ind	1,009	835	Kahoka, Mo	1,425	704
Hopedale, Mass	1,176	.....	Kalkaska, Mich	1,161	496
Hopkinton, N. H	1,817	1,836	Kansas, Ill	1,037	723
Hoquiam, Wash	1,302	.....	Kaufman, Tex	1,282	490
Horicon, Wis	1,354	1,250	Keeseville, N. Y	2,103	2,181
Horseheads, N. Y	1,716	1,684	Keithsburg, Ill	1,484	942
Hot Springs, S. D	1,423	.....	Kendall, Pa	1,937	2,689
Houghton, Mich	2,062	1,438	Kennebunkport, Me	2,196	2,405
Houma, La	1,280	1,084	Kennett Square, Pa	1,326	1,021
Houston, Va	1,285	.....	Kent, Conn	1,383	1,622
Houtzdale, Pa	2,231	2,060	Kerrville, Tex	1,044	156
Howard, Kan	1,015	683	Kewaunee, Wis	1,216	1,050
Howard, Mich	1,137	924	Keyser, W. Va	2,165	1,693
Howell, Mich	2,387	2,071	Kingfisher, Okla	1,134	.....
Hubbard, Ohio	1,498	1,511	Kingman, Kan	2,390	.....
Hubbardston, Mass	1,346	1,386	Kingston, Mass	1,659	1,524
Hudson, Mich	2,178	2,254	Kingston, N. H	1,120	1,080
Hudson, N. H	1,092	1,045	Kingston, Pa	2,381	1,418
Hudson, Ohio	1,143	.....	Kinmundy, Ill	1,045	1,096
Hughestown, Pa	1,454	1,192	Kinston, N. C	1,726	1,216
Hughesville, Pa	1,358	899	Kirkwood, Mo	1,777	1,280
Humboldt, Iowa	1,075	606	Kissimmee, Fla	1,086	.....
Humboldt, Kan	1,361	1,542	Knightstown, Ind	1,867	1,670
Humboldt, Neb	1,114	917	Knightsville, Ind	1,148	958
Humboldt, Tenn	1,837	1,572	Knoxville, Ill	1,728	1,600
Hummelstown, Pa	1,486	1,043	Knoxville, Pa	1,723	393
Huntington, Mass	1,385	1,236	Kosciusko, Miss	1,394	1,126
Huntsville, Mo	1,836	1,527	Kutztown, Pa	1,595	1,198
Huntsville, Tex	1,509	2,536	Lacon, Ill	1,649	1,814
Hurley, Wis	2,267	.....	La Cygne, Kan	1,135	835
Huron, Ohio	1,380	1,038	Lafayette, Ala	1,369	1,061
Hutchinson, Minn	1,414	580	Lafayette, La	2,106	.....
Hyattsville, Md	1,509	288	Lagrange, Ill	2,314	531
Hyde Park, Vt	1,633	1,715	Lagrange, Ind	1,784	1,367
Hyndman, Pa	1,056	323	Lagrange, Mo	1,250	1,336
Ida Grove, Iowa	1,563	759	Lagrange, Tex	1,626	1,325
Idaho Springs, Colo	1,338	733	La Harpe, Ill	1,113	958
Imlay, Mich	1,251	971	Lajunta, Colo	1,439	.....
Indiana, Pa	1,963	1,907	Lake, Fla	2,020	1,379
Indianola, Iowa	2,254	2,146	Lake, Iowa	1,160	249
Inwood, N. Y	1,277	.....	Lake, Minn	2,128	2,596
Iola, Kan	1,706	1,096	Lake Forest, Ill	1,203	877
Iowa Falls, Iowa	1,796	955	Lake Geneva, Wis	2,297	1,969
Iron Mountain, Mo	1,101	1,243	Lake Linden, Mich	1,862	2,610
Iron River, Mich	1,117	.....	Lake Mills, Wis	1,053	671
Irvington, N. Y	2,299	1,904	Lakeview, Mich	1,024	599
Irwin, Pa	2,428	1,444	Lampasas, Tex	2,408	653
Islesboro, Me	1,006	1,208	Lanark, Ill	1,295	1,198
Ithaca, Mich	1,627	600	Lancaster, Mass	2,201	2,008
Iuka, Miss	1,019	845	Lancaster, N. Y	1,692	1,602
Jackson, La	1,276	880	Lancaster, S. C	1,094	681

TABLE 6.—AGGREGATE POPULATION OF CITIES, TOWNS, VILLAGES, AND BOROUGHS HAVING FROM 1,000 TO 2,500 INHABITANTS IN 1890, ETC.—Continued.

CITIES, TOWNS, VILLAGES, AND BOROUGHS.	POPULATION.		CITIES, TOWNS, VILLAGES, AND BOROUGHS.	POPULATION.	
	1890	1880		1890	1880
Lancaster, Wis	1,543	1,069	Lucas, Iowa	1,320	981
Lanesboro, Mass	1,018	1,286	Ludlow, Ky	2,469	.....
Lansdale, Pa	1,858	798	Ludlow, Mass	1,939	1,526
Lansing, Iowa	1,668	1,811	Ludlow, Vt	1,768	2,005
Lansing, Kan	1,468	933	Luling, Tex	1,792	1,114
La Plata, Mo	1,169	529	Lunenburg, Mass	1,146	1,101
Laporte, Iowa	1,052	1,006	Lunenburg, Vt	1,019	1,038
Larned, Kan	1,861	1,066	Luray, Va	1,386	632
Las Vegas, N. M	2,385	.....	Luther, Mich	1,084	.....
Lathrop, Mo	1,082	746	Luverne, Minn	1,466	679
Lattimer, Pa	1,051	784	Luzerne, Pa	2,398	.....
Laurel, Del	2,388	1,022	Lykens, Pa	2,450	2,154
Laurel, Md	1,984	1,206	Lyme, N. H	1,154	1,313
Laurens, S. C	2,245	752	Lyons, Kan	1,754	509
Laurinburg, N. C	1,357	908	McComb, Miss	2,383	1,982
Lawrenceburg, Ky	1,382	638	McComb, Ohio	1,030	417
Lebanon, Conn	1,670	1,845	McConnelsville, Ohio	1,771	1,473
Lebanon, Ill	1,636	1,924	McCook, Neb	2,346	.....
Lebanon, Me	1,263	1,601	McDonald, Pa	1,698	425
Lebanon, Mo	2,218	1,419	McDonoughville, La	2,235	.....
Lebanon, Tenn	1,883	2,296	McGregor, Iowa	1,160	1,002
Ledyard, Conn	1,183	1,373	McKees Rocks, Pa	1,687	.....
Leechburg, Pa	1,921	1,123	McKenzie, Tenn	1,166	.....
Leesburg, Va	1,650	1,726	McKinney, Tex	2,489	1,479
Lee Summit, Mo	1,369	693	McLeansboro, Ill	1,355	1,341
Leipsic, Ohio	1,353	681	McMinnville, Ore	1,368	670
Lena, Ill	1,270	1,520	McMinnville, Tenn	1,677	1,244
Leon, Iowa	1,422	1,367	McSherrystown, Pa	1,020	439
Leroy, Ill	1,258	1,068	Machias, Me	2,035	2,203
Leslie, Mich	1,058	1,113	Machiasport, Me	1,437	1,531
Lesueur, Minn	1,763	1,414	Macon, Miss	1,565	2,074
Lewisburg, W. Va	1,016	985	Madawaska, Me	1,451	1,391
Lewistown, Ill	2,166	1,771	Madison, Conn	1,429	1,672
Lexington, Ill	1,187	1,254	Madison, Ga	2,131	1,974
Lexington, Miss	1,075	798	Madison, Me	1,815	1,315
Lexington, Neb	1,392	.....	Madison, N. J	2,469	1,756
Lexington, N. C	1,440	626	Madison, S. D	1,736	96
Liberty, Ind	1,314	1,096	Madisonville, Ky	2,212	1,544
Ligonier, Ind	2,195	2,010	Madisonville, Ohio	2,214	1,274
Lima, N. Y	1,003	1,878	Magnolia, Ark	1,486	536
Limington, Me	1,092	1,431	Malvern, Ark	1,520	.....
Lincoln, Kan	1,100	422	Malvern, Iowa	1,003	748
Lincoln, Me	1,756	1,659	Manasquan, N. J	1,506	.....
Lincoln, Vt	1,255	1,368	Mancelona, Mich	1,205	105
Lincolnville, Me	1,361	1,705	Manchester, Iowa	2,344	2,275
Linwood, Ohio	1,291	723	Manchester, Mass	1,789	1,640
Lisbon, Iowa	1,079	776	Manchester, Mich	1,191	1,156
Lisbon, N. H	2,060	1,807	Manchester, Ohio	1,965	1,455
Litchfield, Me	1,126	1,310	Manchester, Vt	1,907	1,928
Litchfield, Minn	1,899	1,250	Mandan, N. D	1,328	239
Lithonia, Ga	1,182	266	Mandeville, La	1,012	753
Lititz, Pa	1,494	1,113	Manheim, Pa	2,070	1,666
Little Compton, R. I	1,128	1,202	Manitou, Colo	1,439	422
Little Falls, Minn	2,354	508	Manning, Iowa	1,233	.....
Littleton, Mass	1,025	994	Manning, S. C	1,069	.....
Livermore, Cal	1,391	855	Mansfield, Conn	1,911	2,154
Livermore, Me	1,151	1,262	Mansfield, Pa. (a)	2,352	1,172
Liverpool, N. Y	1,284	1,350	Mansfield, Pa. (b)	1,762	1,611
Lockhart, Tex	1,233	718	Manti, Utah	1,950	1,748
Lockland, Ohio	2,474	1,884	Marathon, N. Y	1,198	1,006
Lockport, Ill	2,449	1,679	Marceline, Mo	1,977	.....
Lodi, Cal	1,013	606	Marengo, Ill	1,445	1,264
Lompoc, Cal	1,015	226	Marengo, Iowa	1,710	1,738
Londonderry, N. H	1,220	1,363	Marianna, Ark	1,126	627
Londonderry, Vt	1,010	1,154	Marietta, Pa	2,402	2,503
Longmeadow, Mass	2,183	1,401	Marion, Ala	1,982	2,074
Longmont, Colo	1,543	773	Marion, Ill	1,338	881
Longview, Tex	2,034	1,525	Marion, Kan	2,047	857
Los Gatos, Cal	1,652	555	Marion, S. C	1,640	824
London, N. H	1,000	1,221	Marion, Va	1,651	919
Londonville, Ohio	1,444	1,497	Marionville, Mo	1,159	432
Louisville, Ohio	1,323	1,050	Marlboro, N. H	1,695	1,286
Lowell, Mich	1,829	1,538	Marlin, Tex	2,058	.....
Lowell, Vt	1,178	1,057	Maroa, Ill	1,164	870
Lubec, Me	2,069	2,109	Marseilles, Ill	2,210	1,882

a In Allegheny county. b In Tioga county.

TABLE 6.—AGGREGATE POPULATION OF CITIES, TOWNS, VILLAGES, AND BOROUGHS HAVING FROM 1,000 TO 2,500 INHABITANTS IN 1890, ETC.—Continued.

CITIES, TOWNS, VILLAGES, AND BOROUGHS.	POPULATION.		CITIES, TOWNS, VILLAGES, AND BOROUGHS.	POPULATION.	
	1890	1880		1890	1880
Marshall, Ill	1,900	1,885	Minster, Ohio	1,126	1,123
Marshall, Minn	1,203	961	Mitchell, Ind	1,583	1,439
Marshallville, Ga	1,086	543	Mitchell, S. D	2,217	320
Marshfield, Mass	1,713	1,781	Modesto, Cal	2,402	1,693
Marshfield, Ore	1,461	642	Mohawk, N. Y	1,806	1,441
Marshfield, Vt	1,121	1,102	Momence, Ill	1,635	1,037
Martinez, Cal	1,600	.....	Monett, Mo	1,699	.....
Marysville, Kan	1,913	1,249	Monmouth, Me	1,362	1,520
Marysville, Mont	1,489	.....	Monon, Ind	1,064	288
Marysville, Pa	1,115	1,206	Monroe, Me	1,079	1,366
Maryville, Tenn	1,686	1,098	Monroe, Mo	1,830	640
Mascontah, Ill	2,032	2,558	Monroe, N. C	1,866	1,564
Mason, Ill	1,869	1,714	Monson, Me	1,237	827
Mason, Mich	1,875	1,809	Montague, Mich	1,623	1,257
Mason, W. Va	1,029	1,186	Monterey, Cal	1,662	1,396
Massena, N. Y	1,049	.....	Montesano, Wash	1,632	.....
Matawan, N. J	1,491	1,437	Montevideo, Minn	1,437	862
Mattapoisett, Mass	1,148	1,365	Montezuma, Iowa	1,062	921
Mannee, Ohio	1,645	1,780	Montgomery, Minn	1,086	261
Mauston, Wis	1,343	1,013	Montgomery, Mo	2,199	1,165
Mays Landing, N. J	1,021	744	Montgomery, N. Y	1,024	935
Mayville, N. Y	1,164	a1,051	Monticello, Ark	1,285	891
Mayville, Pa	1,695	.....	Monticello, Fla	1,218	.....
Mayville, Wis	1,165	1,051	Monticello, Ill	1,643	1,337
Mazomanie, Wis	1,034	.....	Monticello, Ind	1,518	1,193
Meaderville, Mont	1,075	.....	Monticello, Iowa	1,938	1,877
Mechanicsburg, Ohio	1,459	1,522	Monticello, Me	1,132	965
Medfield, Mass	1,493	1,371	Monticello, N. Y	1,016	941
Medford, Wis	1,193	504	Montoursville, Pa	1,278	1,193
Medicine Lodge, Kan	1,095	373	Montpelier, Idaho	1,174	546
Medina, Ohio	2,073	1,484	Montpelier, Ohio	1,293	406
Memphis, Mo	1,780	1,418	Montrose, Colo	1,330	.....
Merced, Cal	2,009	1,446	Montrose, Pa	1,735	1,722
Mercer, Pa	2,138	2,344	Montville, Conn	2,344	2,664
Merchantville, N. J	1,225	439	Montville, Me	1,049	1,255
Meredith, N. H	1,642	1,800	Moorhead, Minn	2,088	.....
Mexia, Tex	1,674	1,298	Moravia, N. Y	1,486	1,540
Mexico, N. Y	1,315	1,273	Morehead, N. C	1,064	520
Meyersdale, Pa	1,847	1,423	Morenci, Mich	1,248	1,209
Middleburg, N. Y	1,139	1,123	Morgan, La	2,291	2,015
Middlefield, Conn	1,002	928	Morganfield, Ky	1,094	744
Middleport, N. Y	1,217	771	Morgan Park, Ill	1,027	187
Middletown, Del	1,454	1,280	Morganton, N. C	1,557	861
Middletown, R. I	1,154	1,139	Morgantown, W. Va	1,011	745
Midland, Mich	2,277	1,529	Morrillton, Ark	1,644	770
Midway, Ky	1,185	950	Morris, Minn	1,266	743
Mifflinburg, Pa	1,417	1,168	Morrison, Ill	2,088	1,981
Milan, Mo	1,234	1,117	Morristown, Tenn	1,999	1,350
Milan, N. H	1,029	895	Morristown, Vt	2,411	2,099
Milan, Tenn	1,546	1,600	Morrisville, Pa	1,203	968
Milbank, S. D	1,207	.....	Moultonboro, N. H	1,034	1,254
Milbridge, Me	1,963	1,752	Mound city, Mo	1,193	678
Milford, Del	1,226	1,240	Mount Airy, N. C	1,768	519
Milford, Mich	1,138	1,251	Mount Ayr, Iowa	1,265	1,275
Milldale, Ky	1,003	.....	Mount Carroll, Ill	1,836	.....
Millersburg, Ohio	1,923	1,814	Mount Desert, Me	1,355	1,017
Millersburg, Pa	1,527	1,440	Mount Gilead, Ohio	1,329	1,216
Millerstown, Pa	1,162	1,108	Mount Holly, Vt	1,214	1,390
Millersville, Pa	1,241	1,121	Mount Holly Springs, Pa	1,190	1,256
Millstadt, Ill	1,186	1,229	Mount Joy, Pa	1,843	2,058
Milo, Me	1,029	934	Mount Kisco, N. Y	1,095	728
Milton, Del	1,074	1,026	Mount Morris, N. Y	2,286	1,899
Milton, Fla	1,455	1,058	Mount Olive, Ill	1,986	709
Milton, N. H	1,640	1,516	Mount Pleasant, S. C	1,138	783
Milton, Vt	1,585	2,006	Mount Pleasant, Utah	2,254	2,004
Minden, La	1,298	1,113	Mount Pulaski, Ill	1,357	1,125
Minden, Neb	1,380	98	Mount Sterling, Ill	1,655	1,445
Mineola, Tex	1,333	1,175	Mount Vernon, Iowa	1,259	977
Miners Mills, Pa	2,075	.....	Muncy, Pa	1,295	1,174
Minerva, Ohio	1,139	565	Myerstown, Pa	1,880	1,580
Mineville, N. Y	1,844	2,561	Nacogdoches, Tex	1,138	333
Mingo Junction, Ohio	1,856	371	Naperville, Ill	2,216	2,073
Minneapolis, Kan	1,756	1,084	Naples, N. Y	1,266	1,360
Minonk, Ill	2,316	1,913	Nappanee, Ind	1,493	547
Minot, Me	1,355	1,763	Nashua, Iowa	1,240	1,116

a Estimated.

TABLE 6.—AGGREGATE POPULATION OF CITIES, TOWNS, VILLAGES, AND BOROUGHS HAVING FROM 1,000 TO 2,500 INHABITANTS IN 1890, ETC.—Continued.

CITIES, TOWNS, VILLAGES, AND BOROUGHS.	POPULATION.	
	1890	1880
Nashville, Ill	2,084	2,222
Nashville, Mich	1,029	978
Natchitoches, La	1,820	2,785
National, Cal	1,353	248
Nauvoo, Ill	1,208	.....
Navarre, Ohio	1,010	867
Nazareth, Pa	1,318	984
Necedah, Wis	1,708	1,475
Neillsville, Wis	1,936	1,050
Neligh, Neb	1,209	326
Neodesha, Kan	1,528	924
Neosho, Mo	2,198	1,631
Nephi, Utah	2,034	1,797
Nesquehoning, Pa	1,655	957
Nevada, Iowa	1,662	1,541
Newark, Del	1,191	1,148
Newaygo, Mich	1,330	1,097
Newbern, Tenn	1,236	506
Newberry, Mich	1,115	.....
New Bethlehem, Pa	1,026	773
New Boston, N.H	1,067	1,144
New Braunfels, Tex	1,608	1,938
New Bremen, Ohio	1,239	1,169
Newburg, Ind	1,046	1,282
Newbury, Mass	1,427	1,566
Newbury, Vt	2,080	2,316
Newcastle, Me	1,282	1,534
Newcastle, Wyo	1,715	.....
New Comerstown, Ohio	1,251	926
New Cumberland, W. Va	2,305	1,218
New Gloucester, Me	1,234	1,382
Newhampton, Iowa	1,314	1,105
New Harmony, Ind	1,197	1,095
New Haven, Ind	1,079	858
New Haven, Pa	1,221	442
New Haven, Vt	1,224	1,355
New Holland, Pa	1,060	1,005
New Hope, Pa	1,142	1,152
New Lexington, Ohio	1,470	1,357
New Lisbon, Ohio	2,278	2,028
New London, Ohio	1,096	1,011
New London, Wis	2,050	1,808
New Madrid, Mo	1,193	712
New Marlboro, Mass	1,305	1,876
Newport, Ark	1,571	683
Newport, Me	1,188	1,451
Newport, Pa	1,417	1,399
New Portland, Me	1,034	1,271
New Richmond, Ohio	2,379	2,545
New Richmond, Wis	1,408	729
New Sharon, Iowa	1,026	805
New Sharon, Me	1,064	1,306
New Shoreham, R. I	1,320	1,203
Newton, Ill	1,428	1,168
Newton, N.H	1,064	1,006
Newton, N.C	1,038	583
Newtown, Pa	1,213	1,001
Newville, Pa	1,562	1,547
Nicholasville, Ky	2,157	2,303
Nickerson, Kan	1,662	597
Nogales, Ariz	1,194	.....
Nokomis, Ill	1,305	1,062
Norborne, Mo	1,005	602
Norfolk, Conn	1,546	1,418
Norridgewock, Me	1,656	1,491
North Amherst, Ohio	1,648	1,542
North Berwick, Me	1,803	1,801
Northboro, Mass	1,952	1,676
North Canaan, Conn	1,683	1,537
Northeast, Md	1,249	988
Northeast, Pa	1,538	1,396
Northfield, Mass	1,869	1,603
Northfield, N.H	1,115	918
North Haven, Conn	1,862	1,763
North Indianapolis, Ind	1,479	.....
North Knoxville, Tenn	2,297	.....
North Manchester, Ind	2,384	1,585
North Muskegon, Mich	1,590	.....
North Peoria, Ill	1,086	.....
North Providence, R. I	2,084	1,467
North St. Paul, Minn	1,099	.....
North Springfield, Ill	1,043	.....
North Stonington, Conn	1,463	1,769
Northumberland, N.H	1,356	1,062
North Utica, Ill	1,094	767
North Vernon, Ind	2,012	1,842
Northville, Mich	1,573	934
North Wales, Pa	1,060	673
Northwood, N.H	1,478	1,345
North Yakima, Wash	1,535	.....
Norton, Kan	1,074	634
Norton, Mass	1,785	1,732
Norwell, Mass	1,635	1,820
Norwich, Vt	1,304	1,471
Norwood, N.Y	1,463	1,221
Nunda, N.Y	1,010	1,037
Oak Cliff, Tex	2,470	.....
Oakdale, Cal	1,012	376
Oak Harbor, Ohio	1,681	987
Oakland, Ind	1,524	731
Oakland, Me	2,044	1,647
Oakland, Md	1,046	910
Oakmont, Pa	1,678	.....
Ocean Springs, Miss	1,148	849
Odebolt, Iowa	1,122	637
Odessa, Mo	1,272	100
Okolona, Miss	2,099	1,858
Old Lyme, Conn	1,319	1,387
Old Saybrook, Conn	1,484	1,302
Omro, Wis	1,232	1,476
Onalaska, Wis	1,587	826
Onawa, Iowa	1,358	882
O'Neil, Neb	1,226	57
Opelousas, La	1,572	1,676
Orange, Iowa	1,246	320
Ord, Neb	1,208	181
Oregon, Ill	1,566	1,088
Orland, Me	1,390	1,689
Orleans, Mass	1,219	1,294
Oroville, Cal	1,787	1,743
Orrington, Me	1,406	1,529
Orrville, Ohio	1,765	1,441
Orwell, Vt	1,265	1,351
Orwigsburg, Pa	1,290	792
Osage, Iowa	1,913	2,012
Osage Mission, Kan	1,097	1,306
Osborne, Kan	1,174	719
Osceola, Iowa	2,120	1,769
Osceola Mills, Pa	1,730	1,253
Osceola Mine, Mich	1,413	.....
Ossipee, N.H	1,630	1,782
Oswego Falls, N.Y	1,821	1,831
Otsego, Mich	1,626	1,000
Ottawa, Ohio	1,717	1,293
Ovid, Mich	1,423	1,479
Oxford, Ala	1,473	780
Oxford, Me	1,455	1,655
Oxford, Md	1,135	689
Oxford, Mich	1,128	851
Oxford, Miss	1,546	1,534
Oxford, N.J	2,383	2,656
Oxford, N.Y	1,477	1,209
Oxford, Ohio	1,922	1,743
Oxford, Pa	1,711	1,502
Ozark, Ala	1,195	512
Pacific, Mo	1,184	1,275
Pacific Grove, Cal	1,336	.....
Pacolett Mills, S.C	1,125	.....
Palmer, Mich	1,011	.....
Palmyra, Me	1,004	1,271

TABLE 6.—AGGREGATE POPULATION OF CITIES, TOWNS, VILLAGES, AND BOROUGHS HAVING FROM 1,000 TO 2,500 INHABITANTS IN 1890, ETC.—Continued.

CITIES, TOWNS, VILLAGES, AND BOROUGHS.	POPULATION.		CITIES, TOWNS, VILLAGES, AND BOROUGHS.	POPULATION.	
	1890	1880		1890	1880
Palmyra, N. J	1,903	571	Polo, Ill	1,728	1,819
Palmyra, N. Y	2,131	2,308	Pomfret, Conn	1,471	1,470
Palo Alto, Pa	1,424	1,588	Ponca, Neb	1,009	594
Palouse, Wash	1,119	148	Poplar Bluff, Mo	2,187	791
Paragould, Ark	1,666	.....	Port Allegheny, Pa	1,230	731
Paris, Mo	1,487	1,253	Port Byron, N. Y	1,105	1,146
Paris, Tenn	1,917	1,767	Port Carbon, Pa	1,976	2,346
Parker, Pa	1,317	1,835	Port Clinton, Ohio	2,049	1,600
Parkesburg, Pa	1,514	817	Port Deposit, Md	1,908	1,950
Parsons, Pa	2,412	1,498	Porter, Me	1,015	1,095
Parsonsfield, Me	1,398	1,613	Porters Mills, Wis	1,195	.....
Pass Christian, Miss	1,705	1,410	Port Ewen, N. Y	1,211	1,580
Pattersonville, La	1,414	500	Port Fulton, Ind	1,104	907
Paulding, Ohio	1,879	454	Port Gibson, Miss	1,524	.....
Paulsboro, N. J	1,131	750	Port Henry, N. Y	2,436	2,494
Pawlet, Vt	1,745	1,696	Port Jefferson, N. Y	2,026	1,724
Pawnee, Neb	1,550	763	Portland, Mich	1,678	1,670
Pawpaw, Mich	1,391	1,482	Port Perry, Pa	1,031	1,100
Paxton, Ill	2,187	1,725	Portsmouth, R. I	1,949	1,979
Payne, Ohio	1,146	.....	Port Washington, Wis	1,659	1,386
Payson, Utah	2,135	1,788	Pownal, Vt	1,919	2,019
Peabody, Kan	1,474	1,087	Pratt, Kan	1,418	.....
Pecatonica, Ill	1,059	1,029	Pratt Mines, Ala	1,946	.....
Pella, Iowa	2,408	2,430	Prescott, Ariz	1,759	1,836
Pelzer, S. C	1,878	.....	Prescott, Ark	1,287	1,253
Pembroke, Me	1,514	2,324	Princeton, Ky	1,857	1,234
Pembroke, Mass	1,320	1,405	Princeton, Me	1,027	1,038
Pen Argyl, Pa	2,108	572	Princeton, Mo	1,410	1,240
Penobscot, Me	1,313	1,341	Proctor, Vt	1,758	.....
Pentwater, Mich	1,510	.....	Pulaski, N. Y	1,517	1,501
Perry, N. Y	1,528	1,115	Pulaski, Tenn	2,274	2,089
Perrysburg, Ohio	1,747	1,909	Pulaski, Va	2,112	.....
Peshtigo, Wis	1,719	.....	Putney, Vt	1,075	1,124
Petersburg, Ill	2,342	2,332	Puyallup, Wash	1,732	297
Petersburg, Ind	1,494	1,193	Quakertown, Pa	2,169	1,769
Petersham, Mass	1,050	1,109	Quanah, Tex	1,477	.....
Phelps, N. Y	1,336	1,369	Quincy, Mich	1,250	1,120
Phenix, N. Y	1,466	1,312	Quitman, Ga	1,868	1,400
Phillips, Me	1,394	1,437	Radford, Va	2,060	.....
Phillipsburg, Mont	1,058	299	Randleman, N. C	1,754	1,027
Phillipsburg, Pa	1,494	458	Randolph, Me	1,281	.....
Philmont, N. Y	1,818	1,343	Randolph, N. Y	1,201	1,111
Phippsburg, Me	1,396	1,497	Rantoul, Ill	1,074	850
Piedmont, S. C	2,436	565	Rapid, S. D	2,128	292
Piermont, N. Y	1,219	1,369	Raton, N. M	1,255	.....
Piketon, Ohio	1,022	665	Rawlins, Wyo	2,235	1,451
Pilot Point, Tex	1,090	790	Raymond, N. H	1,131	1,053
Pinckneyville, Ill	1,298	964	Raynham, Mass	1,340	1,681
Pine Grove, Pa	1,103	957	Readfield, Me	1,176	1,243
Pipestone, Minn	1,232	222	Redbud, Ill	1,176	1,338
Pittsburg, Tex	1,203	745	Red Cloud, Neb	1,839	677
Pittsfield, Ill	2,295	2,104	Redding, Cal	1,821	600
Pittsford, Vt	1,775	1,982	Redding, Conn	1,546	1,540
Pittston, Me	1,281	2,458	Redlands, Cal	1,904	.....
Placerville, Cal	1,690	1,951	Redwood, Cal	1,572	1,383
Plain city, Ohio	1,245	908	Redwood Falls, Minn	1,238	981
Plainfield, N. H	1,173	1,372	Reed, Mich	1,776	1,091
Plainville, Conn	1,993	1,930	Reedsburg, Wis	1,737	1,331
Plainwell, Mich	1,414	1,356	Rehoboth, Mass	1,786	1,891
Plaistow, N. H	1,085	1,002	Rensselaer, Ind	1,455	968
Plano, Ill	1,825	1,782	Reynoldton, Pa	1,379	.....
Plattsburg, Mo	1,634	1,344	Rhinebeck, N. Y	1,649	1,569
Pleasant Grove, Utah	1,926	1,775	Rice Lake, Wis	2,130	362
Pleasant Hill, Mo	2,217	2,372	Richfield, Utah	1,531	1,197
Pleasanton, Kan	1,139	709	Richfield Springs, N. Y	1,623	1,307
Pleasant Ridge, Ohio	1,027	.....	Richford, Vt	2,196	1,818
Plymouth, Conn	2,147	2,350	Richland Center, Wis	1,819	1,227
Plymouth, Mich	1,172	1,025	Richmond, Mich	1,074	750
Plymouth, N. H	1,852	1,719	Richmond, R. I	1,669	1,949
Plymouth, N. C	1,212	836	Richmond, Vt	1,115	1,264
Plymouth, Ohio	1,133	1,145	Richwood, Ohio	1,415	1,317
Plymouth, Wis	1,503	1,052	Rico, Colo	1,134	894
Pocomoke, Md	1,866	1,425	Ridgedale, Tenn	1,254	.....
Point Pleasant, W. Va	1,853	1,036	Ridgefield, Conn	2,235	2,028
Poland, Me	2,472	2,442	Ridgely, Ill	1,007	.....

TABLE 6.—AGGREGATE POPULATION OF CITIES, TOWNS, VILLAGES, AND BOROUGHS HAVING FROM 1,000 TO 2,500 INHABITANTS IN 1890, ETC.—Continued.

CITIES, TOWNS, VILLAGES, AND BOROUGHS.	POPULATION.		CITIES, TOWNS, VILLAGES, AND BOROUGHS.	POPULATION.	
	1890	1880		1890	1880
Ridgewood, N. J	1,047	.....	Salem, Mo	1,315	1,624
Ridgway, Pa	1,903	1,100	Salem, N. H	1,805	1,809
Rio Grande, Tex	1,968	.....	Salinas, Cal	2,339	1,854
Ripley, Ohio	2,483	2,546	Salineville, Ohio	2,369	2,302
Rising Sun, Ind	1,689	1,806	Salisbury, Mass	1,316	4,079
River Falls, Wis	1,783	1,499	Salisbury, Mo	1,672	908
Riverside, N. J	1,340	777	Saltsburg, Pa	1,088	855
Riverside, Ohio	2,169	1,268	Sanborn, Iowa	1,075	364
Riverton, Ill	1,127	705	Sanbornton, N. H	1,027	1,192
Riverton, N. J	1,075	586	San Buena Ventura, Cal	2,320	1,370
Robinson, Ill	1,387	1,380	Sand Beach, Mich	1,046	534
Rochelle, Ill	1,789	1,893	Sandersville, Ga	1,760	1,279
Rochester, Ind	2,467	1,869	San Diego, Tex	1,877	1,572
Rochester, Mass	1,012	1,043	Sandwich, Mass	1,819	3,543
Rochester, Vt	1,257	1,362	Sandwich, N. H	1,303	1,701
Rockaway Beach, N. Y	1,502	.....	San Elizario, Tex	1,397	910
Rockdale, Tex	1,505	1,185	Sanford, Fla	2,016	.....
Rock Falls, Ill	1,900	894	Sangerville, Me	1,236	1,047
Rockford, Iowa	1,010	739	San Marcos, Tex	2,335	1,232
Rocklin, Cal	1,056	624	San Pedro, Cal	1,240	.....
Rockport, Ind	2,314	2,382	Santa Monica, Cal	1,580	417
Rockport, Tex	1,069	.....	Santa Paula, Cal	1,047	188
Rock Rapids, Iowa	1,394	.....	Sarcoxie, Mo	1,172	341
Rockville, Ind	1,689	1,684	Sardis, Miss	1,044	986
Rockville, Md	1,568	688	Sauk Center, Minn	1,695	1,201
Rockwood, Tenn	2,305	1,011	Sauk Rapids, Minn	1,185	598
Rocky Hill, Conn	1,069	1,108	Sausalito, Cal	1,334	476
Rogers, Ark	1,265	.....	Savannah, Mo	1,288	1,206
Rogers Park, Ill	1,708	529	Savannah, Tenn	1,087	1,006
Rogersville, Tenn	1,153	740	Saybrook, Conn	1,484	1,362
Rolla, Mo	1,592	1,582	Scarboro, Me	1,794	1,847
Rollinsford, N. H	2,003	1,712	Schaghticoke, N. Y	1,258	.....
Romeo, Mich	1,687	1,629	Schoharie, N. Y	1,028	1,188
Roodhouse, Ill	2,360	.....	Schuyler, Neb	2,160	1,017
Roseburg, Ore	1,472	822	Schuylerville, N. Y	1,387	1,617
Rosedale, Kan	2,276	962	Scituate, Mass	2,318	2,466
Rosendale, N. Y	1,706	.....	Scotland, S. D	1,083	150
Roslyn, N. Y	1,251	1,101	Scranton, Kan	1,572	835
Roslyn, Wash	1,484	.....	Scranton, Miss	1,353	1,052
Roswell, Ga	1,128	1,180	Seabrook, N. H	1,672	1,745
Rouse Point, N. Y	1,856	a1,485	Seaford, Del	1,462	1,542
Rowley, Mass	1,248	1,201	Searcy, Ark	1,203	840
Royalston, Mass	1,030	1,192	Searsmont, Me	1,144	1,330
Royalton, Vt	1,433	1,558	Scarsport, Me	1,693	2,322
Royersford, Pa	1,815	558	Sedgwick, Me	1,012	1,128
Rushville, Ill	2,031	1,662	Seekonk, Mass	1,317	1,227
Rusk, Tex	1,383	626	Seguin, Tex	1,716	1,363
Russellville, Ark	1,321	825	Selins Grove, Pa	1,315	1,431
Russellville, Ky	2,253	2,058	Selma, Cal	1,150	.....
Rutherford, N. J	2,293	2,299	Senatobia, Miss	1,077	935
Ryegate, Vt	1,126	1,046	Seneca, Kan	2,032	1,203
Sabetha, Kan	1,368	849	Seneca, Mo	1,101	380
Sabina, Ohio	1,080	757	Seward, Neb	2,108	1,525
Sac city, Iowa	1,249	595	Seymonr, Iowa	1,058	501
St. Albans, Me	1,206	1,394	Seymour, Tex	1,125	183
St. Bernard, Ohio	1,779	1,022	Shaftsbury, Vt	1,652	1,887
St. Charles, Ill	1,690	1,533	Shakopee, Minn	1,757	2,011
St. Charles, Minn	1,178	1,155	Sharon, Conn	2,149	2,580
St. Clair, Mich	2,353	1,923	Sharon, Mass	1,634	1,492
St. Clairsville, Ohio	1,191	1,128	Sharpsburg, Md	1,163	1,260
Ste. Genevieve, Mo	1,586	1,422	Sharpsville, Pa	2,330	1,824
St. George, Me	2,491	2,875	Shawano, Wis	1,505	890
St. Helena, Cal	1,705	1,339	Sheboygan Falls, Wis	1,118	1,148
St. Johnsville, N. Y	1,263	1,072	Sheffield, Mass	1,954	2,204
St. Louis, Mich	2,246	1,975	Sheffield, Pa	1,295	684
St. Martinsville, La	1,814	1,606	Shelbina, Mo	1,691	1,289
St. Mary, Kan	1,174	884	Shelburne, Mass	1,553	1,621
St. Mary, Pa	1,745	1,501	Shelburne, Vt	1,300	1,096
St. Michael, Md	1,329	1,175	Shelby, N. C	1,394	990
St. Paris, Ohio	1,145	1,099	Shelby, Ohio	1,977	1,871
St. Paul, Neb	1,263	482	Shelbyville, Tenn	1,823	1,869
St. Paul Park, Minn	1,173	.....	Sheldon, Iowa	1,478	730
St. Regis Falls, N. Y	1,210	.....	Sheldon, Vt	1,365	1,529
Salem, Ill	1,493	1,327	Shenandoah, Iowa	2,440	1,387
Salem, Ind	1,975	1,615	Shepherdstown, W. Va	1,515	1,533

a Estimated.

TABLE 6.—AGGREGATE POPULATION OF CITIES, TOWNS, VILLAGES, AND BOROUGHS HAVING FROM 1,000 TO 2,500 INHABITANTS IN 1890, ETC.—Continued.

CITIES, TOWNS, VILLAGES, AND BOROUGHS.	POPULATION.	
	1890	1880
Sherborn, Mass	1,381	1,401
Sheridan, Ind	1,134	308
Shickshinny, Pa	1,448	1,058
Shippensburg, Pa	2,188	2,213
Shirley, Mass	1,191	1,365
Shoreham, Vt	1,240	1,354
Shreve, Ohio	1,012	908
Shrewsbury, Mass	1,449	1,500
Shullsburg, Wis	1,393	1,168
Sibley, Iowa	1,090	301
Sidney, Me	1,334	1,396
Sidney, N. Y	1,358	.....
Sigourney, Iowa	1,523	1,735
Silver city, N. M	2,102	1,800
Silver Creek, N. Y	1,678	1,036
Simsbury, Conn	1,874	1,830
Skaneateles, N. Y	1,559	1,669
Slater, Mo	2,400	771
Sleepy Eye, Minn	1,513	997
Smethport, Pa	1,150	872
Smithfield, Utah	1,080	1,177
Smyrna, Del	2,455	2,423
Snohomish, Wash	1,993	149
Snow Hill, Md	1,483	1,276
Socorro, N. M	2,295	1,272
Soddy, Tenn	1,173	454
Sodus, N. Y	1,028	842
Somers, Conn	1,407	1,242
Somerset, Mass	2,106	2,006
Somerset, Ohio	1,127	1,207
Somerset, Pa	1,713	1,197
Sonora, Cal	1,441	1,492
Southampton, Mass	1,017	1,046
Southboro, Mass	2,114	2,142
South Boston, Va	1,789	328
Southbury, Conn	1,089	1,740
South Charleston, Ohio	1,041	932
South Denver, Colo	1,491	.....
South Fork, Pa	1,295	.....
South Glens Falls, N. Y	1,606	1,083
South Haven, Mich	1,924	1,442
South Holland, Ill	1,005	.....
South Louisville, Ky	1,782	.....
South Milford, Del	1,339	1,034
South Nyack, N. Y	1,496	.....
South Peoria, Ill	1,638	.....
South Pittsburg, Tenn	1,479	1,045
Southport, N. C	1,207	1,008
South River, N. J	1,796	1,081
South St. Paul, Minn	2,242	489
South Stillwater, Minn	1,304	601
South Thomaston, Me	1,534	1,771
South Waverly, Pa	1,082	854
South Wayne, Ind	1,107	.....
South Windsor, Conn	1,736	1,902
Spanish Fork, Utah	2,214	2,304
Sparta, Ga	1,540	848
Sparta Ill	1,979	1,754
Spencer, Ind	1,868	1,655
Spencer, Iowa	1,813	824
Spencerville, Ohio	1,266	532
Sprague, Conn	1,106	3,207
Sprague Wash	1,689	.....
Spring, Pa	1,797	1,112
Spring, Utah	1,044	989
Springfield, Tenn	1,372	.....
Spring Lake, Mich	1,168	1,372
Spring Valley, Minn	1,381	1,256
Spring Valley, N. Y	1,028	810
Springville, N. Y	1,883	1,227
Stanberry, Mo	2,035	1,207
Standish, Me	1,841	2,035
Stanford, Ky	1,385	1,213
Stanton, Mich	1,352	1,760
Starksboro, Vt	1,070	1,249
Starkville, Miss	1,725	1,500
Statesville, N. C	2,318	1,062
Staunton, Ill	2,209	1,358
Sterling, Conn	1,051	957
Sterling, Kan	1,641	1,014
Sterling, Mass	1,244	1,414
Stewartstown, N. H	1,002	958
Stockbridge, Mass	2,132	2,357
Stockton Springs, Me	1,149	1,548
Stoneboro, Pa	1,394	1,186
Storm Lake, Iowa	1,682	1,034
Stoughton, Wis	2,470	1,353
Stowe, Vt	1,886	1,896
Strafford, N. H	1,304	1,531
Stratford, N. H	1,128	1,016
Stroudsburg, Pa	2,419	1,860
Stryker, Ohio	1,017	662
Stuart, Iowa	2,052	1,994
Sturbridge, Mass	2,074	2,062
Sturgeon Bay, Wis	2,195	1,199
Sturgis, Mich	2,489	2,060
Stuttgart, Ark	1,165	.....
Sudbury, Mass	1,197	1,178
Sullivan, Ill	1,468	1,305
Sullivan, Ind	2,222	2,161
Sullivan, Me	1,379	1,023
Summerville, S. C	2,219	1,371
Summit, Miss	1,587	1,604
Sumner, Ill	1,037	1,021
Superior, Neb	1,614	458
Sutter Creek, Cal	1,351	1,324
Sutton, Neb	1,541	.....
Swansea, Mass	1,456	1,355
Swanzey, N. H	1,600	1,661
Swedesboro, N. J	2,035	894
Sweet Springs, Mo	1,137	1,182
Talbotton, Ga	1,140	1,008
Talladega, Ala	2,063	1,233
Tallapoosa, Ga	1,699	52
Tallassee, Ala	1,413	1,182
Tama, Iowa	1,741	1,289
Tamworth, N. H	1,025	1,274
Tarboro, N. C	1,924	1,600
Tarkio, Mo	1,156	.....
Tawas, Mich	1,544	712
Tecumseh, Mich	2,310	2,111
Tecumseh, Neb	1,654	1,268
Tekamah, Neb	1,244	776
Tell, Ind	2,094	2,112
Temescal, Cal	2,032	.....
Tenafly, N. J	1,046	1,019
Thayer, Mo	1,143	.....
Theresa, N. Y	1,028	882
Thetford, Vt	1,287	1,529
Thibodeaux, La	2,078	1,515
Thomaston, Ga	1,181	570
Thorntown, Ind	1,530	1,515
Ticonderoga, N. Y. (a)	2,267	.....
Tidioute, Pa	1,328	1,255
Tilton, N. H	1,521	1,282
Tippecanoe, Ohio	1,465	1,401
Tipton, Iowa	1,599	1,299
Tipton, Mo	1,253	989
Tisbury, Mass	1,506	1,518
Tivoli, N. Y	1,350	1,254
Toccoa, Ga	1,120	679
Toledo, Iowa	1,836	1,026
Tolland, Conn	1,037	1,169
Tomah, Wis	2,199	1,245
Tomahawk, Wis	1,816	.....
Tombstone, Ariz	1,875	973
Toms River, N. J	1,147	.....
Topsfield, Mass	1,022	1,165
Topsham, Me	1,394	1,544
Topsham, Vt	1,187	1,365

a Ticonderoga Lower Falls (population 1,198 in 1880) and Ticonderoga Upper Falls (population 597 in 1880) consolidated as Ticonderoga since 1880.

TABLE 6.—AGGREGATE POPULATION OF CITIES, TOWNS, VILLAGES, AND BOROUGHS HAVING FROM 1,000 TO 2,500 INHABITANTS IN 1890, ETC.—Continued.

CITIES, TOWNS, VILLAGES, AND BOROUGHS.	POPULATION.	
	1890	1880
Tower, Minn	1,110	.....
Tower, Pa	2,053	.....
Townsend, Mass	1,750	1,967
Towson, Md	1,487	1,316
Tracy, Minn	1,400	322
Tracy, Tenn	1,936	.....
Traer, Iowa	1,014	1,100
Tremont, Me	2,036	2,011
Tremont, Pa	2,064	1,785
Trenton, Ill	1,384	1,188
Trenton, Tenn	1,693	1,383
Troy, Pa	1,307	1,241
Troy, Vt	1,673	1,522
Truckee, Cal	1,350	1,147
Trumansburg, N. Y	1,211	1,376
Trumbull, Conn	1,453	1,323
Tullahoma, Tenn	2,439	1,083
Tunbridge, Vt	1,011	1,252
Tunkhannock, Pa	1,253	1,116
Tupelo, Miss	1,477	1,008
Turner, Ill	1,506	1,001
Turner, Me	2,016	2,285
Tuscarora, Nev	1,156	1,364
Tuscola, Ill	1,897	1,457
Tuscumbia, Ala	2,491	1,369
Tuskegee, Ala	1,803	2,370
Ukiah, Cal	1,627	933
Unadilla, N. Y	1,157	922
Underhill, Vt	1,301	1,439
Union, Me	1,436	1,548
Union, Mich	1,156	1,280
Union, Ohio	1,293	1,127
Union, Pa	2,261	2,171
Union, S. C	1,609	1,267
Union Springs, Ala	2,049	1,862
Union Springs, N. Y	1,066	1,210
Uniontown, Ky	1,037	1,015
Unionville, Mo	1,118	772
Upland, Pa	2,275	2,028
Upper Alton, Ill	1,803	1,534
Upton, Mass	1,878	2,023
Uvalde, Tex	1,265	794
Valatie, N. Y	1,437	1,775
Valley, N. D	1,089	302
Valley Falls, Kan	1,180	1,016
Van Buren, Ark	2,291	1,029
Van Buren, Me	1,168	1,110
Vanceburg, Ky	1,110	1,095
Vandalia, Ill	2,144	2,056
Vassalboro, Me	2,052	2,621
Vassar, Mich	1,682	670
Vergennes, Vt	1,773	1,782
Vermilion, S. D	1,496	714
Vermont, Ill	1,158	1,133
Verona, Pa	1,477	1,599
Verplanck, N. Y	1,515	1,337
Versailles, Mo	1,211	578
Versailles, Ohio	1,385	1,163
Vevay, Ind	1,663	1,884
Villisca, Iowa	1,744	1,299
Vinton, Va	1,057	.....
Virden, Ill	1,610	1,608
Virginia, Ill	1,602	1,420
Viroqua, Wis	1,270	762
Voluntown, Conn	1,060	1,186
Wabasha, Minn	2,487	2,088
Wadesboro, N. C	1,198	800
Wadsworth, Ohio	1,574	1,219
Wahoo, Neb	2,006	1,064
Wahpeton, N. D	1,510	400
Wakefield, N. H	1,528	1,392
Walden, N. Y	2,132	1,804
Walkerville, Mont	1,743	444
Wallingford, Vt	1,733	1,846
Walpole, N. H	2,163	2,018
Walterboro, S. C	1,171	691
Walton, N. Y	2,299	1,389
Wamego, Kan	1,473	.....
Wapello, Iowa	1,009	928
Warner, N. H	1,383	1,537
Warren, Ill	1,172	.....
Warren, Ind	1,120	503
Warren, Me	2,037	2,166
Warrenton, Va	1,346	1,464
Warrington, Fla	1,301	1,185
Warwick, N. Y	1,537	1,043
Waseca, Minn	2,482	1,708
Washburn, Me	1,097	809
Washington, Conn	1,633	1,590
Washington, Ill	1,301	1,397
Washington, Kan	1,613	675
Washington, La	1,064	1,194
Washington, Me	1,230	1,249
Washington Heights, Ill	2,283	1,035
Washington Mills, N. Y	1,195	.....
Waterboro, Me	1,357	1,482
Waterbury, Vt	2,232	2,297
Waterford, Me	1,001	1,161
Waterloo, Ill	1,860	1,802
Waterloo, Ind	1,473	1,376
Watertown, Conn	2,323	1,897
Waterville, N. Y	2,024	.....
Watseka, Ill	2,017	1,507
Watsontown, Pa	2,157	1,481
Watsonville, Cal	2,149	1,799
Waukon, Iowa	1,610	1,350
Waupaca, Wis	2,127	1,392
Wauseon, Ohio	2,060	1,905
Waverly, Ill	1,337	1,124
Waverly, Iowa	2,346	2,345
Waverly, Ohio	1,567	1,539
Wayland, Mass	2,060	1,962
Wayne, Mich	1,226	919
Wayne, Neb	1,178	.....
Waynesboro, Ga	1,711	1,008
Waynesburg, Pa	2,101	1,208
Weare, N. H	1,550	1,829
Weathersfield, Vt	1,174	1,354
Webster Groves, Mo	1,783	.....
Weedsport, N. Y	1,580	1,411
Weeping Water, Neb	1,350	317
Weimar, Tex	1,443	626
Weir, Kan	2,138	376
Weldon, N. C	1,286	932
Wellfleet, Mass	1,291	1,875
Wellington, Ohio	2,069	1,811
Wells, Me	2,029	2,450
Wells, Minn	1,208	661
Wellsburg, W. Va	2,235	1,815
Wellsville, Mo	1,138	867
Wenona, Ill	1,053	911
West Bend, Wis	1,296	1,273
West Branch, Mich	1,302	139
West Bridgewater, Mass	1,917	1,665
West Brookfield, Mass	1,592	1,917
West Conshohocken, Pa	1,066	1,462
West Covington, Ky	1,757	1,526
West End, Ga	1,445	874
Westernport, Md	1,526	1,468
Westerville, Ohio	1,329	1,148
West Fairview, Pa	1,137	1,090
Westfield, N. Y	1,983	1,924
Westfield, Pa	1,128	579
Westford, Mass	2,250	2,147
Westford, Vt	1,033	1,133
West Hartford, Conn	1,930	1,828
West Indiana, Pa	1,634	1,077
West Knoxville, Tenn	2,114	.....
West Lafayette, Ind	1,242	717
West Liberty, Iowa	1,268	1,141

TABLE 6.—AGGREGATE POPULATION OF CITIES, TOWNS, VILLAGES, AND BOROUGHS HAVING FROM 1,000 TO 2,500 INHABITANTS IN 1890, ETC.—Continued.

CITIES, TOWNS, VILLAGES, AND BOROUGHS.	POPULATION.	
	1890	1880
Westminster, Mass	1,688	1,652
Westminster, Vt	1,265	1,377
West Nashville, Tenn	1,047	.....
West Newbury, Mass	1,796	1,989
West Newcastle, Pa	1,761	.....
West Newton, Pa	2,285	1,475
Weston, Mass	1,664	1,448
Weston, Mo	1,134	1,329
Weston, W. Va	2,143	1,516
West Plains, Mo	2,091	351
West Point, Ga	1,254	1,972
West Point, Neb	1,842	1,009
West Point, Va	2,018	557
West Roseland, Ill	1,407	.....
West St. Paul, Minn	1,596	.....
West Stockbridge, Mass	1,492	1,923
West Union, Iowa	1,676	1,551
Westwood, Ohio	1,050	852
Wethersfield, Conn	2,271	2,173
Wheaton, Ill	1,622	1,160
White Bear Lake, Minn	1,356	435
Whitefield, Me	1,215	1,511
Whitefield, N. H	2,041	1,828
Whitehall, Ill	1,961	.....
Whitehall, Mich	1,903	1,724
White Haven, Pa	1,634	1,408
Whitesboro, N. Y	1,663	1,370
Whiteshoro, Tex	1,170	773
Whiting, Ind	1,408	115
Whitingham, Vt	1,191	1,240
Wichita Falls, Tex	1,987	.....
Wilher, Neb	1,226	710
Wilbraham, Mass	1,814	1,628
Wilcox, Pa	1,037	.....
Williamsbridge, N. Y	1,685	.....
Williamsburg, Ky	1,376	208
Williamsburg, Mass	2,057	2,234
Williamsburg, Va	1,831	1,486
Williamsport, Ind	1,027	913
Williamsport, Md	1,277	1,503
Williamston, Mich	1,139	982
Williamstown, Pa	2,324	1,771
Williamstown, Vt	1,188	1,038
Williston, Vt	1,161	1,342
Willmar, Minn	1,825	1,002
Willoughby, Ohio	1,219	1,001
Willows, Cal	1,176	728
Willow Springs, Mo	1,535	.....
Wills Point, Tex	1,025	860
Wilmette, Ill	1,458	419
Wilmington, Ill	1,576	1,872
Wilmington, Mass	1,213	933
Wilmington, Vt	1,106	1,130
Wilson, N. C	2,126	1,475
Wilton, Conn	1,722	1,864
Wilton, Iowa	1,212	1,431
Wilton, Me	1,622	1,739
Wilton, N. H	1,850	1,747
Winamac, Ind	1,215	835
Winchester, Ill	1,542	1,626
Winchester, Tenn	1,313	1,039
Windham, Me	2,216	2,312
Windsor, Mo	1,427	872
Windsor, Vt	1,846	2,175
Windsor Terrace, N. Y	1,645	.....
Winnebago, Minn	1,108	993
Winneconne, Wis	1,086	978
Winnemucca, Nev	1,037	763
Winnetka, Ill	1,079	584
Winnsboro, S. C	1,738	1,500
Winona, Miss	1,648	1,204
Winslow, Me	1,814	1,467
Winterport, Me	1,926	2,260
Winterset, Iowa	2,281	2,583
Winthrop, Me	2,111	2,146
Winton, Pa	1,797	905
Wiscasset, Me	1,733	1,847
Wolcott, Vt	1,158	1,166
Womelsdorf, Pa	1,141	1,097
Woodbury, Conn	1,815	2,149
Woodlawn, Ala	1,506	.....
Woodsfield, Ohio	1,031	861
Woodstock, Conn	2,309	2,639
Woodstock, Ill	1,683	1,475
Woodstock, Va	1,068	1,000
Woodstown, N. J	1,516	490
Woolwich, Me	1,007	1,154
Worthington, Ind	1,448	1,185
Worthington, Minn	1,164	636
Wrightsville, Pa	1,912	1,776
Wymore, Neb	2,420	.....
Wyoming, Ill	1,116	1,086
Wyoming, Ohio	1,454	840
Wyoming, Pa	1,794	1,147
Yarmouth, Me	2,098	2,021
Yarmouth, Mass	1,760	2,173
Yates Center, Kan	1,305	350
Yellow Springs, Ohio	1,375	1,377
York, Me	2,444	2,463
Yorkville, S. C	1,553	1,330
Yreka, Cal	1,100	1,059
Ysleta, Tex	1,528	1,453
Yuma, Ariz	1,773	1,200

TABLE 7.—POPULATION BY SEX, NATIVITY, AND COLOR, BY STATES AND TERRITORIES: 1890.

STATES AND TERRITORIES.	Total population.	SEX.		NATIVE AND FOREIGN BORN.	
		Male.	Female.	Native.	Foreign.
The United States	62,622,250	32,067,880	30,554,370	53,372,703	9,249,547
North Atlantic division	17,401,545	8,677,798	8,723,747	13,513,368	3,888,177
Maine	661,086	332,590	328,496	582,125	78,961
New Hampshire	376,530	186,566	189,964	304,190	72,340
Vermont	332,422	169,327	163,095	288,334	44,088
Massachusetts	2,238,943	1,087,709	1,151,234	1,581,806	657,137
Rhode Island	345,506	168,025	177,481	239,201	106,305
Connecticut	746,258	369,538	376,720	562,657	183,601
New York	5,997,853	2,976,893	3,020,960	4,426,803	1,571,050
New Jersey	1,444,933	720,819	724,114	1,115,958	328,975
Pennsylvania	5,258,014	2,666,331	2,591,683	4,412,294	845,729
South Atlantic division	8,857,920	4,418,769	4,439,151	8,649,395	208,525
Delaware	168,493	85,573	82,920	155,332	13,161
Maryland	1,042,390	515,691	526,699	948,094	94,296
District of Columbia	230,392	109,584	120,808	211,622	18,770
Virginia	1,655,980	824,278	831,702	1,637,606	18,374
West Virginia	762,794	390,285	372,509	743,911	18,883
North Carolina	1,617,947	799,149	818,798	1,614,245	3,702
South Carolina	1,151,149	572,337	578,812	1,144,879	6,270
Georgia	1,837,353	919,925	917,428	1,825,216	12,137
Florida	391,422	201,947	189,475	368,490	22,932
North Central division	22,362,279	11,594,910	10,767,369	18,302,165	4,060,114
Ohio	3,672,316	1,855,736	1,816,580	3,213,023	459,293
Indiana	2,192,404	1,118,347	1,074,057	2,046,199	146,205
Illinois	3,826,351	1,972,308	1,854,043	2,984,004	842,347
Michigan	2,093,889	1,091,780	1,002,109	1,550,009	543,880
Wisconsin	1,686,880	874,951	811,929	1,167,681	519,199
Minnesota	1,301,826	695,321	606,505	834,470	467,356
Iowa	1,911,896	994,453	917,443	1,587,827	324,069
Missouri	2,679,184	1,385,238	1,293,946	2,444,315	234,869
North Dakota	182,719	101,590	81,129	101,258	81,461
South Dakota	328,808	180,250	148,558	237,753	91,055
Nebraska	1,058,910	572,824	486,086	856,368	202,542
Kansas	1,427,096	752,112	674,984	1,279,258	147,838
South Central division	10,972,893	5,593,877	5,379,016	10,651,072	321,821
Kentucky	1,858,635	942,758	915,877	1,799,279	59,356
Tennessee	1,767,518	891,585	875,933	1,747,489	20,029
Alabama	1,513,017	757,456	755,561	1,498,240	14,777
Mississippi	1,289,600	649,687	639,913	1,281,648	7,952
Louisiana	1,118,587	559,350	559,237	1,068,840	49,747
Texas	2,235,523	1,172,553	1,062,970	2,082,567	152,956
Oklahoma	61,834	34,733	27,101	59,094	2,740
Arkansas	1,128,179	585,755	542,424	1,113,915	14,264
Western division	3,027,613	1,782,526	1,245,087	2,256,703	770,910
Montana	132,159	87,882	44,277	89,063	43,096
Wyoming	60,705	39,343	21,362	45,792	14,913
Colorado	412,198	245,247	166,951	328,208	83,990
New Mexico	153,593	83,055	70,538	142,334	11,259
Arizona	59,620	36,571	23,049	40,825	18,795
Utah	207,905	110,463	97,442	154,841	53,064
Nevada	45,761	29,214	16,547	31,055	14,706
Idaho	84,385	51,290	33,095	66,929	17,456
Washington	349,390	217,562	131,828	259,385	90,005
Oregon	313,767	181,840	131,927	256,450	57,317
California	1,208,130	700,059	508,071	841,821	366,309

RECAPITULATION BY GEOGRAPHICAL DIVISIONS.

The United States	62,622,250	32,067,880	30,554,370	53,372,703	9,249,547
North Atlantic division	17,401,545	8,677,798	8,723,747	13,513,368	3,888,177
South Atlantic division	8,857,920	4,418,769	4,439,151	8,649,395	208,525
North Central division	22,362,279	11,594,910	10,767,369	18,302,165	4,060,114
South Central division	10,972,893	5,593,877	5,379,016	10,651,072	321,821
Western division	3,027,613	1,782,526	1,245,087	2,256,703	770,910

TABLE 7.—POPULATION BY SEX, NATIVITY, AND COLOR, BY STATES AND TERRITORIES: 1890—Continued.

STATES AND TERRITORIES.	Aggregate white.	NATIVE WHITE.			Foreign white.	Total colored.
		Total.	Native parents.	Foreign parents.		
The United States	54,983,890	45,862,023	34,358,348	11,503,675	9,121,867	7,638,360
North Atlantic division	17,121,981	13,247,115	8,891,405	4,355,710	3,874,866	279,564
Maine	659,263	580,568	506,703	73,865	78,695	1,823
New Hampshire	375,840	303,644	253,629	50,015	72,196	690
Vermont	331,418	287,394	225,245	62,149	44,024	1,004
Massachusetts	2,215,373	1,561,870	955,430	606,440	653,503	23,570
Rhode Island	337,859	231,832	137,550	94,282	106,027	7,647
Connecticut	733,438	550,283	357,235	193,048	183,155	12,820
New York	5,923,952	4,358,260	2,520,807	1,837,453	1,565,692	73,901
New Jersey	1,396,581	1,068,596	696,718	371,878	327,985	48,352
Pennsylvania	5,148,257	4,304,668	3,238,088	1,066,580	843,589	109,757
South Atlantic division	5,592,149	5,389,833	5,067,379	322,454	202,316	3,265,771
Delaware	140,066	126,970	109,355	17,615	13,096	28,427
Maryland	826,493	732,706	576,285	156,421	93,787	215,897
District of Columbia	154,695	136,178	107,309	28,869	18,517	75,697
Virginia	1,020,122	1,001,933	976,758	25,175	18,189	635,858
West Virginia	730,077	711,225	670,214	41,011	18,852	32,717
North Carolina	1,055,382	1,051,720	1,044,483	7,237	3,662	562,565
South Carolina	462,008	455,865	445,195	10,670	6,143	689,141
Georgia	978,357	966,465	946,782	19,683	11,892	858,996
Florida	224,949	206,771	190,998	15,773	18,178	166,473
North Central division	21,911,927	17,858,470	12,250,155	5,608,315	4,053,457	450,352
Ohio	3,584,805	3,126,252	2,334,517	791,735	458,553	87,511
Indiana	2,146,736	2,000,733	1,697,998	302,735	146,003	45,668
Illinois	3,768,472	2,927,497	1,882,693	1,044,804	840,975	57,879
Michigan	2,072,884	1,531,283	917,693	613,590	541,601	21,005
Wisconsin	1,680,473	1,161,484	434,649	726,835	518,989	6,407
Minnesota	1,296,159	829,102	310,951	518,151	467,057	5,667
Iowa	1,901,086	1,577,154	1,063,967	513,187	323,932	10,810
Missouri	2,528,458	2,294,176	1,856,477	437,699	234,282	150,726
North Dakota	182,123	100,775	37,428	63,347	81,348	596
South Dakota	327,290	236,447	127,232	109,215	90,843	1,518
Nebraska	1,046,888	844,644	594,224	250,420	202,244	12,022
Kansas	1,376,553	1,228,923	992,326	236,597	147,630	50,543
South Central division	7,487,576	7,168,997	6,661,648	507,349	318,579	3,485,317
Kentucky	1,590,462	1,531,222	1,406,918	124,304	59,240	268,173
Tennessee	1,336,637	1,316,738	1,283,481	33,257	19,899	430,881
Alabama	833,718	819,114	796,421	22,693	14,604	679,299
Mississippi	544,851	537,127	520,354	16,773	7,724	744,749
Louisiana	558,395	509,555	413,090	96,465	48,840	560,192
Texas	1,745,935	1,594,466	1,408,880	185,586	151,469	489,588
Oklahoma	58,826	56,117	51,554	4,563	2,709	3,008
Arkansas	818,752	804,658	780,950	23,708	14,094	309,427
Western division	2,870,257	2,197,608	1,487,761	709,847	672,649	157,356
Montana	127,271	86,941	55,982	30,959	40,330	4,888
Wyoming	59,275	44,845	30,325	14,520	14,430	1,430
Colorado	404,468	321,962	242,148	79,814	82,506	7,730
New Mexico	142,719	131,859	119,320	12,539	10,860	10,874
Arizona	55,580	38,117	24,090	14,027	17,463	4,040
Utah	205,899	153,766	68,452	85,314	52,133	2,006
Nevada	39,084	27,190	14,784	12,406	11,894	6,677
Idaho	82,018	66,554	45,400	21,154	15,464	2,367
Washington	340,513	254,319	185,562	68,757	86,194	8,877
Oregon	301,758	253,936	203,969	49,967	47,822	12,009
California	1,111,672	818,119	497,729	320,390	293,553	96,458

RECAPITULATION BY GEOGRAPHICAL DIVISIONS.

The United States	54,983,890	45,862,023	34,358,348	11,503,675	9,121,867	7,638,360
North Atlantic division	17,121,981	13,247,115	8,891,405	4,355,710	3,874,866	279,564
South Atlantic division	5,592,149	5,389,833	5,067,379	322,454	202,316	3,265,771
North Central division	21,911,927	17,858,470	12,250,155	5,608,315	4,053,457	450,352
South Central division	7,487,576	7,168,997	6,661,648	507,349	318,579	3,485,317
Western division	2,870,257	2,197,608	1,487,761	709,847	672,649	157,356

TABLE 8.—THE COLORED POPULATION CLASSIFIED AS BLACKS, MULATTOES, QUADROONS, OCTOROONS, CHINESE, JAPANESE, AND CIVILIZED INDIANS, BY STATES AND TERRITORIES: 1890.

STATES AND TERRITORIES.	Total colored.	PERSONS OF AFRICAN DESCENT.					Chinese.	Japanese.	Civilized Indians.
		Total.	Blacks.	Mulattoes.	Quadroons.	Octoroons.			
The United States	7,638,360	7,470,040	6,337,980	956,989	105,135	69,936	107,475	2,039	58,806
North Atlantic division	279,564	269,906	207,175	51,492	6,240	4,999	6,177	247	3,234
Maine	1,823	1,190	507	462	107	114	73	1	559
New Hampshire	690	614	248	183	70	113	58	2	16
Vermont	1,004	937	521	328	51	37	32	1	34
Massachusetts	23,570	22,144	14,108	6,815	728	493	984	18	424
Rhode Island	7,647	7,393	5,396	1,679	226	92	69	5	180
Connecticut	12,820	12,302	9,221	2,453	367	261	272	18	228
New York	73,901	70,092	54,852	12,469	1,622	1,149	2,935	148	726
New Jersey	48,352	47,638	40,436	6,123	701	378	608	22	84
Pennsylvania	109,757	107,596	81,886	20,980	2,368	2,362	1,146	32	983
South Atlantic division	3,265,771	3,262,690	2,823,905	374,765	38,946	25,074	669	55	2,357
Delaware	28,427	28,386	24,837	3,213	197	139	37	.....	4
Maryland	215,897	215,657	181,296	31,094	2,078	1,189	189	7	44
District of Columbia	75,697	75,572	55,736	17,989	1,126	721	91	9	25
Virginia	635,858	635,438	512,997	107,217	9,772	5,452	55	16	349
West Virginia	32,717	32,690	23,336	7,583	758	1,013	15	3	9
North Carolina	562,565	561,018	483,817	65,687	5,897	5,617	32	1	1,514
South Carolina	689,141	688,934	621,781	53,400	8,120	5,633	34	.....	173
Georgia	858,996	858,815	773,682	72,072	8,795	4,266	108	5	68
Florida	166,473	166,180	146,423	16,510	2,203	1,044	108	14	171
North Central division	450,352	431,112	297,331	107,701	15,092	10,988	2,351	117	16,772
Ohio	87,511	87,113	50,078	29,191	4,112	3,732	183	22	193
Indiana	45,668	45,215	31,557	10,970	1,526	1,162	92	18	343
Illinois	57,879	57,028	40,346	13,583	1,862	1,237	740	14	97
Michigan	21,005	15,223	7,036	5,589	1,376	1,222	120	38	5,624
Wisconsin	6,407	2,444	1,007	782	290	365	119	9	3,835
Minnesota	5,667	3,683	1,981	1,166	310	226	94	2	1,888
Iowa	10,810	10,685	7,503	2,318	585	279	64	1	60
Missouri	150,726	150,184	114,739	30,966	2,932	1,547	409	6	127
North Dakota	596	373	153	109	70	41	28	1	194
South Dakota	1,518	541	310	164	44	23	195	.....	782
Nebraska	12,022	8,913	6,091	2,155	405	262	214	2	2,893
Kansas	50,543	49,710	36,530	10,708	1,580	892	93	4	736
South Central division	3,485,317	3,479,251	2,993,092	416,411	43,068	26,680	1,434	61	4,571
Kentucky	268,173	268,071	216,085	46,152	3,577	2,257	28	3	71
Tennessee	430,881	430,678	356,215	65,222	5,485	3,756	51	6	146
Alabama	679,299	678,489	601,069	65,993	7,040	4,387	48	3	759
Mississippi	744,749	742,559	657,393	72,945	8,039	4,182	147	7	2,036
Louisiana	560,192	559,193	468,240	76,840	8,597	5,516	333	39	627
Texas	489,588	488,171	422,447	55,319	6,219	4,186	710	3	704
Oklahoma	3,008	2,973	2,156	688	77	52	25	.....	10
Arkansas	309,427	309,117	269,487	33,252	4,034	2,344	92	.....	218
Western division	157,356	27,081	16,477	6,620	1,789	2,195	96,844	1,559	31,872
Montana	4,888	1,490	1,086	257	93	54	2,532	6	860
Wyoming	1,430	922	671	195	37	19	465	.....	43
Colorado	7,730	6,215	4,056	1,778	229	152	1,398	10	107
New Mexico	10,874	1,956	970	419	236	331	361	3	8,554
Arizona	4,040	1,357	932	390	20	15	1,170	1	1,512
Utah	2,006	588	379	145	29	35	806	4	608
Nevada	6,677	242	140	77	12	13	2,833	3	3,599
Idaho	2,367	201	100	53	30	18	2,007	.....	159
Washington	8,877	1,602	1,044	371	101	86	3,260	360	3,655
Oregon	12,009	1,186	557	287	134	208	9,540	25	1,258
California	96,458	11,322	6,542	2,648	868	1,264	72,472	1,147	11,517

TABLE 9.—POPULATION AS MALES AND FEMALES, BY STATES AND TERRITORIES: 1850–1890.

STATES AND TERRITORIES.	MALES.					FEMALES.				
	1890	1880	1870	1860	1850	1890	1880	1870	1860	1850
The United States	32,067,880	25,518,820	19,493,565	16,085,204	11,837,660	30,554,370	24,636,963	19,064,806	15,358,117	11,354,216
North Atlantic division.	8,677,798	7,160,622	6,079,669	5,265,633	4,339,413	8,723,747	7,346,785	6,219,061	5,328,635	4,287,438
Maine	332,590	324,058	313,103	317,189	297,471	328,496	324,878	313,812	311,090	285,698
New Hampshire	186,566	170,526	155,640	159,816	156,220	189,964	176,465	162,660	166,257	161,756
Vermont	169,327	166,887	165,721	158,786	160,033	163,095	165,399	164,830	156,312	154,087
Massachusetts	1,087,709	858,440	703,779	596,713	488,517	1,151,234	924,645	753,572	634,353	505,997
Rhode Island	168,025	133,030	104,756	84,133	72,078	177,481	143,501	112,597	90,487	75,467
Connecticut	369,538	305,782	265,270	225,994	183,704	376,720	316,918	272,184	234,153	187,088
New York	2,976,893	2,505,322	2,163,229	1,933,532	1,567,941	3,020,960	2,577,549	2,219,530	1,947,203	1,529,453
New Jersey	720,819	559,922	449,672	335,051	245,346	724,114	571,194	456,424	336,984	244,209
Pennsylvania	2,666,331	2,136,655	1,758,499	1,454,419	1,168,103	2,591,683	2,146,236	1,763,452	1,451,796	1,143,683
South Atlantic division.	4,418,769	3,757,698	2,865,814	2,686,998	2,343,236	4,439,151	3,839,499	2,987,796	2,677,705	2,335,854
Delaware	85,573	74,108	62,628	56,689	45,955	82,920	72,500	62,387	55,527	45,577
Maryland	515,691	462,187	384,984	340,898	292,323	526,699	472,756	395,910	346,151	290,711
District of Columbia	109,584	83,578	62,192	35,499	24,164	120,808	94,046	69,508	39,581	27,523
Virginia	824,278	745,589	597,058	806,101	717,864	831,702	766,976	628,105	790,217	703,797
West Virginia	390,285	314,495	222,843	.....	.....	372,509	303,962	219,171	.....	.....
North Carolina	799,149	687,908	518,704	495,616	430,904	818,798	711,842	552,657	497,006	438,135
South Carolina	572,337	490,408	343,962	347,320	329,634	578,812	505,169	361,704	356,388	338,873
Georgia	919,925	762,981	578,955	531,945	456,465	917,428	779,199	605,154	525,341	449,720
Florida	201,947	136,444	94,548	72,930	45,927	189,475	133,049	93,200	67,494	41,518
North Central division.	11,594,910	9,015,920	6,713,802	4,742,839	2,814,234	10,767,369	8,348,191	6,267,309	4,353,877	2,589,361
Ohio	1,855,736	1,613,936	1,337,550	1,190,162	1,016,808	1,816,580	1,584,126	1,327,710	1,149,349	963,521
Indiana	1,118,347	1,010,361	857,994	699,260	511,893	1,074,057	967,940	822,643	651,168	476,523
Illinois	1,972,308	1,586,523	1,316,537	902,761	448,321	1,854,043	1,491,348	1,223,354	809,190	403,149
Michigan	1,091,780	862,355	617,745	394,694	209,896	1,002,109	774,582	566,314	354,419	187,758
Wisconsin	874,951	680,069	544,886	407,449	164,716	811,929	635,428	509,784	368,432	140,675
Minnesota	695,321	419,149	235,299	93,084	3,716	606,505	361,624	204,407	78,939	2,361
Iowa	994,453	848,136	625,917	354,493	101,052	917,443	776,479	568,103	320,420	91,162
Missouri	1,385,238	1,127,187	896,347	622,201	357,832	1,293,946	1,041,193	824,948	559,811	324,212
North Dakota	101,590	a82,296	a8,878	a2,797	.....	81,129	a52,881	a5,303	a2,040	.....
South Dakota	180,250					148,558				
Nebraska	572,824	249,241	70,425	16,760	.....	486,086	203,161	52,568	12,081	.....
Kansas	752,112	536,667	202,224	59,178	.....	674,984	459,429	162,175	48,028	.....
South Central division.	5,593,877	4,514,546	3,225,164	2,968,186	2,209,151	5,379,016	4,404,825	3,209,246	2,800,472	2,094,371
Kentucky	942,758	832,590	665,675	592,321	502,730	915,877	816,100	655,336	563,363	479,675
Tennessee	891,585	769,277	623,347	562,718	504,132	875,933	773,082	635,173	547,083	498,585
Alabama	757,456	622,629	488,738	489,291	392,343	755,561	639,876	508,254	474,910	379,280
Mississippi	649,687	567,177	413,421	405,948	311,724	639,913	564,420	414,501	385,357	294,802
Louisiana	559,350	468,754	362,165	369,994	274,596	559,237	471,192	364,750	338,008	343,166
Texas	1,172,553	837,840	423,557	320,167	113,780	1,062,970	753,909	395,022	284,048	98,812
Oklahoma	34,733	.....	.....	.....	.....	27,101	.....	.....	.....	.....
Arkansas	585,755	416,279	248,261	227,747	109,846	542,424	386,246	236,210	207,703	100,051
Western division	1,782,526	1,070,034	609,116	421,548	131,626	1,245,087	697,663	381,394	197,428	47,192
Montana	87,882	28,177	16,771	.....	.....	44,277	10,982	3,824	.....	.....
Wyoming	39,343	14,152	7,219	.....	.....	21,362	6,637	1,899	.....	.....
Colorado	245,247	129,131	24,820	32,691	.....	166,951	65,196	15,044	1,586	.....
New Mexico	83,055	64,496	47,135	49,091	31,742	70,538	55,069	44,739	44,425	29,805
Arizona	36,571	28,202	6,887	.....	.....	23,049	12,238	2,771	.....	.....
Utah	110,463	74,509	44,121	20,255	6,046	97,442	69,454	42,665	20,018	5,334
Nevada	29,214	42,019	32,379	6,137	.....	16,547	20,247	10,112	720	.....
Idaho	51,290	21,818	12,184	.....	.....	33,095	10,792	2,815	.....	.....
Washington	217,562	45,973	14,990	8,446	.....	131,828	29,143	8,965	3,148	.....
Oregon	181,840	103,381	53,131	31,591	8,258	131,927	71,387	37,792	20,874	5,036
California	700,059	518,176	349,479	273,337	85,580	508,071	346,518	210,768	106,657	7,017

a Dakota territory.

TABLE 10.—POPULATION AS NATIVE AND FOREIGN BORN, BY STATES AND TERRITORIES: 1850–1890.

STATES AND TERRITORIES.	NATIVE BORN.					FOREIGN BORN.				
	1890	1880	1870	1860	1850	1890	1880	1870	1860	1850
The United States	53,372,703	43,475,840	32,991,142	27,304,624	20,947,274	9,249,547	6,679,943	5,567,229	4,138,697	2,244,602
North Atlantic division	13,513,368	11,692,887	9,778,124	8,570,363	7,301,308	3,888,177	2,814,520	2,520,606	2,023,905	1,325,543
Maine	582,125	590,053	578,034	590,826	551,344	78,961	58,883	48,881	37,453	31,825
New Hampshire	304,190	300,697	288,689	305,135	303,711	72,340	46,294	29,611	20,938	14,265
Vermont	288,334	291,327	283,396	282,355	280,405	44,088	40,959	47,155	32,743	33,715
Massachusetts	1,581,806	1,339,594	1,104,032	970,960	830,490	657,137	443,491	353,319	260,106	164,024
Rhode Island	239,201	202,538	161,957	137,226	123,643	106,305	73,993	55,396	37,394	23,902
Connecticut	562,657	492,708	423,815	379,451	332,274	183,601	129,992	113,639	80,696	38,518
New York	4,426,803	3,871,492	3,244,406	2,879,455	2,441,465	1,571,050	1,211,379	1,138,353	1,001,280	655,929
New Jersey	1,115,958	909,416	717,153	549,245	429,607	328,975	221,700	188,943	122,790	59,948
Pennsylvania	4,412,294	3,695,062	2,976,642	2,475,710	2,008,369	845,720	587,829	545,309	430,505	303,417
South Atlantic division	8,649,395	7,422,939	5,686,766	5,202,203	4,574,180	208,525	174,258	166,844	162,500	104,910
Delaware	155,332	137,140	115,879	103,051	86,279	13,161	9,468	9,136	9,165	5,253
Maryland	948,094	852,137	697,482	609,520	531,825	94,296	82,806	83,412	77,529	51,209
District of Columbia	211,622	160,502	115,446	62,596	46,769	18,770	17,122	16,254	12,484	4,918
Virginia	1,637,606	1,497,869	1,211,409	1,561,260	1,398,676	18,374	14,696	13,754	35,058	22,985
West Virginia	743,911	600,192	424,923	.....	.....	18,883	18,265	17,091	.....	.....
North Carolina	1,614,245	1,396,008	1,068,332	989,324	866,458	3,702	3,742	3,029	3,298	2,581
South Carolina	1,144,879	987,891	697,532	693,722	659,800	6,270	7,686	8,074	9,986	8,707
Georgia	1,825,216	1,531,616	1,172,982	1,045,615	899,697	12,137	10,564	11,127	11,671	6,488
Florida	368,490	259,584	182,781	137,115	84,676	22,932	9,909	4,967	3,309	2,769
North Central division	18,302,165	14,447,282	10,647,826	7,553,358	4,753,220	4,060,114	2,916,829	2,333,285	1,543,358	650,375
Ohio	3,213,023	2,803,119	2,292,767	2,011,262	1,762,136	459,293	394,943	372,493	328,249	218,193
Indiana	2,046,199	1,834,123	1,539,163	1,232,144	932,844	146,205	144,178	141,474	118,284	55,572
Illinois	2,984,004	2,494,295	2,024,693	1,387,308	739,578	842,347	583,576	515,198	324,643	111,892
Michigan	1,550,009	1,248,429	916,049	600,020	342,951	543,880	388,508	268,010	149,093	54,703
Wisconsin	1,167,681	910,072	690,171	498,954	194,914	519,199	405,425	364,499	276,927	110,477
Minnesota	834,470	513,097	279,009	113,295	4,100	467,356	267,676	160,697	58,728	1,977
Iowa	1,587,827	1,362,965	989,328	568,836	171,245	324,069	261,650	204,692	106,077	20,969
Missouri	2,444,315	1,956,802	1,499,028	1,021,471	605,452	234,869	211,578	222,267	160,541	76,592
North Dakota	101,258	a83,382	a9,366	a3,063	.....	81,461	a51,795	a4,815	a1,774	.....
South Dakota	237,753					91,055				
Nebraska	856,368	354,988	92,245	22,490	.....	202,542	97,414	30,748	6,351	.....
Kansas	1,279,258	886,010	316,007	94,515	.....	147,838	110,086	48,392	12,691	.....
South Central division	10,651,072	8,645,097	6,201,279	5,538,726	4,166,767	321,821	274,274	233,131	229,932	136,755
Kentucky	1,799,279	1,589,173	1,257,613	1,095,885	950,985	59,356	59,517	63,398	59,799	31,420
Tennessee	1,747,489	1,525,657	1,239,204	1,088,575	997,064	20,029	16,702	19,316	21,226	5,653
Alabama	1,498,240	1,252,771	987,030	951,849	764,114	14,777	9,734	9,962	12,352	7,509
Mississippi	1,281,648	1,122,388	816,731	782,747	601,738	7,952	9,209	11,191	8,558	4,788
Louisiana	1,068,840	885,800	665,088	627,027	449,529	49,747	54,146	61,827	80,975	68,233
Texas	2,082,567	1,477,133	756,168	560,793	194,911	152,956	114,616	62,411	43,422	17,681
Oklahoma	59,094	.....	.....	.....	.....	2,740	.....	.....	.....	.....
Arkansas	1,113,915	792,175	479,445	431,850	208,426	14,264	10,350	5,026	3,600	1,471
Western division	2,256,703	1,267,635	677,147	439,974	151,799	770,910	500,062	313,363	179,002	27,019
Montana	89,063	27,638	12,616	.....	.....	43,096	11,521	7,979	.....	.....
Wyoming	45,792	14,939	5,605	.....	.....	14,913	5,850	3,513	.....	.....
Colorado	328,208	154,537	33,265	31,611	.....	83,990	39,790	6,599	2,666	.....
New Mexico	142,334	111,514	86,254	86,793	59,396	11,259	8,051	5,620	6,723	2,151
Arizona	40,825	24,391	3,849	.....	.....	18,795	16,049	5,809	.....	.....
Utah	154,841	99,969	56,084	27,519	9,336	53,064	43,994	30,702	12,754	2,044
Nevada	31,055	36,613	23,690	4,793	.....	14,706	25,653	18,801	2,064	.....
Idaho	66,929	22,636	7,114	.....	.....	17,456	9,974	7,885	.....	.....
Washington	259,385	59,313	18,931	8,450	.....	90,005	15,803	5,024	3,144	.....
Oregon	256,450	144,265	79,323	47,342	12,272	57,317	30,503	11,600	5,123	1,022
California	841,821	571,820	350,416	233,466	70,795	366,309	292,874	209,831	146,528	21,802

a Dakota territory.

TABLE 11.—POPULATION AS WHITE AND COLORED, BY STATES AND TERRITORIES: 1850–1890.

STATES AND TERRITORIES.	WHITE.					COLORED. (a)				
	1890	1880	1870	1860	1850	1890	1880	1870	1860	1850
The United States	54,983,890	43,402,970	33,589,377	26,922,537	19,553,068	7,470,040	6,580,793	4,880,009	4,441,830	3,638,808
North Atlantic division	17,121,981	14,273,844	12,117,269	10,438,028	8,477,089	269,906	229,417	179,738	156,001	149,762
Maine	659,263	646,852	624,809	626,947	581,813	1,190	1,451	1,606	1,327	1,356
New Hampshire	375,840	346,229	317,697	325,579	317,456	614	685	580	494	520
Vermont	331,418	331,218	329,613	314,369	313,402	937	1,057	924	709	718
Massachusetts	2,215,373	1,763,782	1,443,156	1,221,432	985,450	22,144	18,697	13,947	9,602	9,064
Rhode Island	337,859	269,939	212,219	170,649	143,875	7,393	6,488	4,980	3,952	3,670
Connecticut	733,438	610,769	527,549	451,504	363,099	12,302	11,547	9,668	8,627	7,693
New York	5,923,952	5,016,022	4,330,210	3,831,590	3,048,325	70,092	65,104	52,081	49,005	49,069
New Jersey	1,396,581	1,092,017	875,407	646,699	465,509	47,638	38,853	30,658	25,336	24,046
Pennsylvania	5,148,257	4,197,016	3,456,609	2,849,259	2,258,160	107,596	85,535	65,294	56,949	53,626
South Atlantic division	5,592,149	4,654,112	3,635,238	3,305,107	2,818,219	3,262,690	2,941,202	2,216,705	2,058,198	1,860,871
Delaware	140,066	120,160	102,221	90,589	71,169	28,386	26,442	22,794	21,627	20,363
Maryland	826,493	724,693	605,497	515,918	417,943	215,657	210,230	175,391	171,131	165,091
District of Columbia	154,695	118,006	88,278	60,763	37,941	75,572	59,596	43,404	14,316	13,746
Virginia	1,020,122	880,858	712,089	1,047,299	894,800	635,438	631,616	512,841	548,907	526,861
West Virginia	730,077	592,537	424,033	.....	.....	32,690	25,886	17,980	.....	.....
North Carolina	1,055,382	867,242	678,470	629,942	553,028	561,018	531,277	391,650	361,522	316,011
South Carolina	462,008	391,105	289,667	291,300	274,563	688,934	604,332	415,814	412,320	393,944
Georgia	978,357	816,906	638,926	591,550	521,572	858,815	725,133	545,142	465,698	384,613
Florida	224,949	142,605	96,057	77,746	47,203	166,180	126,690	91,689	62,677	40,242
North Central division	21,911,927	16,961,423	12,698,503	8,899,969	5,267,988	431,112	385,621	273,080	184,239	135,607
Ohio	3,584,805	3,117,920	2,601,946	2,302,808	1,955,050	87,113	79,900	63,213	36,673	25,279
Indiana	2,146,736	1,938,798	1,655,837	1,338,710	977,154	45,215	39,228	24,560	11,428	11,262
Illinois	3,768,472	3,031,151	2,511,096	1,704,291	846,034	57,028	46,368	28,762	7,628	5,436
Michigan	2,072,884	1,614,560	1,167,282	736,142	395,071	15,223	15,100	11,849	6,799	2,583
Wisconsin	1,680,473	1,309,618	1,051,351	773,693	304,756	2,444	2,702	2,113	1,171	635
Minnesota	1,296,159	776,884	438,257	169,395	6,038	3,683	1,564	759	259	39
Iowa	1,901,086	1,614,600	1,188,207	673,779	191,881	10,685	9,516	5,762	1,069	333
Missouri	2,528,458	2,022,826	1,603,146	1,063,489	592,004	150,184	145,350	118,071	118,503	90,040
North Dakota	182,123	b133,147	b12,887	b2,576	.....	373	b401	b94	.....	.....
South Dakota	327,290					541				
Nebraska	1,046,888	449,764	122,117	28,696	.....	8,913	2,385	789	82	.....
Kansas	1,376,553	952,155	346,377	106,390	.....	49,710	43,107	17,108	627	.....
South Central division	7,487,576	5,901,315	4,227,971	3,728,866	2,812,195	3,479,251	3,012,701	2,204,106	2,038,913	1,491,327
Kentucky	1,590,462	1,377,179	1,098,692	919,484	761,413	268,071	271,451	222,210	236,167	220,992
Tennessee	1,336,637	1,138,831	936,119	826,722	756,836	430,678	403,151	322,331	283,019	245,881
Alabama	833,718	662,185	521,384	526,271	426,514	678,489	600,103	475,510	437,770	345,109
Mississippi	544,851	479,398	382,896	353,899	295,718	742,559	650,291	444,201	437,404	310,808
Louisiana	558,395	454,954	362,065	357,456	255,491	559,193	483,655	364,210	350,373	262,271
Texas	1,745,935	1,197,237	564,700	420,891	154,034	488,171	393,384	253,475	182,921	58,558
Oklahoma	58,826	.....	.....	.....	.....	2,973	.....	.....	.....	.....
Arkansas	818,752	591,531	362,115	324,143	162,189	309,117	210,666	122,169	111,259	47,708
Western division	2,870,257	1,612,276	910,396	550,567	177,577	27,081	11,852	6,380	4,479	1,241
Montana	127,271	35,385	18,306	.....	.....	1,490	346	183	.....	.....
Wyoming	59,275	19,437	8,726	.....	.....	922	298	183	.....	.....
Colorado	404,468	191,126	39,221	34,231	.....	6,215	2,435	456	46	.....
New Mexico	142,719	108,721	90,393	82,924	61,525	1,956	1,015	172	85	22
Arizona	55,580	35,160	9,581	.....	.....	1,357	155	26	.....	.....
Utah	205,899	142,423	86,044	40,125	11,330	588	232	118	59	50
Nevada	39,084	53,556	38,959	6,812	.....	242	488	357	45	.....
Idaho	82,018	29,013	10,618	.....	.....	201	53	60	.....	.....
Washington	340,513	67,199	22,195	11,138	.....	1,602	325	207	30	.....
Oregon	301,758	163,075	86,929	52,160	13,087	1,186	487	346	128	207
California	1,111,672	767,181	499,424	323,177	91,635	11,322	6,018	4,272	4,086	962

a Persons of African descent only.

b Dakota territory.

TABLE 12.—THE CHINESE, JAPANESE, AND CIVILIZED INDIAN POPULATION, BY STATES AND TERRITORIES: 1860-1890.

[No Chinese, Japanese, or civilized Indians shown in the Census Report for 1850.]

STATES AND TERRITORIES.	CHINESE.				JAPANESE.				CIVILIZED INDIANS.			
	1890	1880	1870	1860	1890	1880	1870	1860	1890	1880	1870	1860
The United States	107,475	105,465	63,199	34,933	2,039	148	55	.....	58,806	66,407	25,731	44,021
North Atlantic division	6,177	1,628	137	.....	247	41	21	.....	3,234	2,477	1,565	239
Maine	73	8	1	.....	1	.....	.....	.....	559	625	499	5
New Hampshire	58	14	.....	.....	2	.....	.....	.....	16	63	23	.....
Vermont	32	.....	.....	.....	1	.....	.....	.....	34	11	14	20
Massachusetts	984	229	87	.....	18	8	10	.....	424	369	151	32
Rhode Island	69	27	.....	.....	5	.....	.....	.....	180	77	154	19
Connecticut	272	123	2	.....	18	6	.....	.....	228	255	235	16
New York	2,935	909	29	.....	148	17	.....	.....	726	819	439	140
New Jersey	608	170	5	.....	22	2	10	.....	84	74	16	.....
Pennsylvania	1,146	148	13	.....	32	8	1	.....	983	184	34	7
South Atlantic division	669	74	11	.....	55	5	.....	.....	2,357	1,804	1,656	1,398
Delaware	37	1	.....	.....	.....	.....	.....	.....	4	5	.....	.....
Maryland	189	5	2	.....	7	.....	.....	.....	44	15	4	.....
District of Columbia	91	13	3	.....	9	4	.....	.....	25	5	15	1
Virginia	55	6	4	.....	16	.....	.....	.....	349	85	229	112
West Virginia	15	5	.....	.....	3	.....	.....	.....	9	29	1	.....
North Carolina	32	.....	.....	.....	1	1	.....	.....	1,514	1,230	1,241	1,158
South Carolina	34	9	1	.....	.....	.....	.....	.....	173	131	124	88
Georgia	108	17	1	.....	5	.....	.....	.....	68	124	40	38
Florida	108	18	.....	.....	14	.....	.....	.....	171	180	2	1
North Central division	2,351	813	9	.....	117	8	1	.....	16,772	16,246	9,518	12,508
Ohio	183	109	1	.....	22	3	.....	.....	193	130	100	30
Indiana	92	29	.....	.....	18	.....	.....	.....	343	246	240	290
Illinois	740	209	1	.....	14	3	.....	.....	97	140	32	32
Michigan	120	27	1	.....	38	1	1	.....	5,624	7,249	4,926	6,172
Wisconsin	119	16	.....	.....	9	.....	.....	.....	3,835	3,161	1,206	1,017
Minnesota	94	24	.....	.....	2	1	.....	.....	1,888	2,300	690	2,369
Iowa	64	33	3	.....	1	.....	.....	.....	60	466	48	65
Missouri	409	91	3	.....	6	.....	.....	.....	127	113	75	20
North Dakota	28	a238	.....	.....	1	.....	.....	.....	194	a1,391	a1,200	a2,261
South Dakota	195				.....				782			
Nebraska	214	18	.....	.....	2	.....	.....	.....	2,893	235	87	63
Kansas	93	19	.....	.....	4	.....	.....	.....	736	815	914	189
South Central division	1,434	848	211	.....	61	.....	.....	.....	4,571	4,507	2,122	879
Kentucky	28	10	1	.....	3	.....	.....	.....	71	50	108	33
Tennessee	51	25	.....	.....	6	.....	.....	.....	146	352	70	60
Alabama	48	4	.....	.....	3	.....	.....	.....	759	213	98	160
Mississippi	147	51	16	.....	7	.....	.....	.....	2,036	1,857	809	2
Louisiana	333	489	71	.....	39	.....	.....	.....	627	848	569	173
Texas	710	136	25	.....	3	.....	.....	.....	704	992	379	403
Oklahoma	25	.....	.....	.....	.....	.....	.....	.....	10	.....	.....	.....
Arkansas	92	133	98	.....	.....	.....	.....	.....	218	195	89	48
Western division	96,844	102,102	62,831	34,933	1,559	94	33	.....	31,872	41,373	10,870	28,997
Montana	2,532	1,765	1,949	.....	6	.....	.....	.....	860	1,663	157	.....
Wyoming	465	914	143	.....	.....	.....	.....	.....	43	140	66	.....
Colorado	1,398	612	7	.....	10	.....	.....	.....	107	154	180	.....
New Mexico	361	57	.....	.....	3	.....	.....	.....	8,554	9,772	1,309	10,507
Arizona	1,170	1,630	20	.....	1	2	.....	.....	1,512	3,493	31	.....
Utah	806	501	445	.....	4	.....	.....	.....	608	807	179	89
Nevada	2,833	5,416	3,152	.....	3	3	.....	.....	3,599	2,803	23	.....
Idaho	2,007	3,379	4,274	.....	.....	.....	.....	.....	159	165	47	.....
Washington	3,260	3,186	234	.....	360	1	.....	.....	3,655	4,405	1,319	426
Oregon	9,540	9,510	3,330	.....	25	2	.....	.....	1,258	1,694	318	177
California	72,472	75,132	49,277	34,933	1,147	86	33	.....	11,517	16,277	7,241	17,798

a Dakota territory.

TABLE 13.—POPULATION AS NATIVE AND FOREIGN BORN AND WHITE AND COLORED, BY COUNTIES: 1890, 1880, AND 1870.

[Certain counties in North Dakota, South Dakota, and Texas, having no population, are omitted from this table. For information concerning them see Table 2.]

COUNTIES.	NATIVE BORN.			FOREIGN BORN.			WHITE.			COLORED. (a)		
	1890	1880	1870	1890	1880	1870	1890	1880	1870	1890	1880	1870
Alabama	1,498,240	1,252,771	987,030	14,777	9,734	9,962	833,718	662,185	521,384	678,489	600,103	475,510
Autauga	13,302	13,083	11,590	28	25	33	4,796	4,397	4,329	8,418	8,710	7,292
Baldwin	8,809	8,374	5,853	132	229	151	5,678	4,890	3,159	3,263	3,675	2,845
Barbour	34,810	33,841	29,159	88	138	150	13,454	13,091	12,143	21,442	20,884	17,165
Bibb	13,373	9,460	7,447	451	27	22	9,080	5,887	5,061	4,744	3,600	2,408
Blount	21,804	15,242	9,934	123	127	11	20,155	14,210	9,263	1,770	1,159	682
Bullock	27,044	29,026	24,388	19	40	86	6,055	6,944	7,223	21,005	22,119	17,251
Butler	21,601	19,592	14,902	40	57	79	11,326	10,684	8,590	10,315	8,965	6,391
Calhoun	33,396	19,469	13,898	439	122	82	23,947	14,134	10,088	9,879	5,457	3,892
Chambers	26,286	23,395	17,504	33	45	58	12,460	11,364	8,974	13,858	12,075	8,588
Cherokee	20,426	19,059	11,104	33	49	28	17,656	16,418	9,652	2,803	2,690	1,480
Chilton	14,525	10,766	6,187	24	27	7	11,483	8,651	5,057	3,066	2,142	1,137
Choctaw	17,504	15,703	12,633	22	28	43	8,209	7,390	5,802	9,313	8,341	6,872
Clarke	22,597	17,772	14,601	27	34	62	9,685	7,718	7,098	12,939	10,086	7,565
Clay	15,757	12,927	9,553	8	11	7	14,061	11,870	8,823	1,704	1,068	737
Cleburne	13,209	10,968	8,010	9	8	7	12,427	10,308	7,441	791	668	576
Coffee	12,164	8,117	6,169	6	2	2	10,237	6,831	5,151	1,933	1,288	1,020
Colbert	19,973	15,995	12,452	216	158	85	12,361	9,203	7,898	7,828	6,950	4,639
Conecuh	14,569	12,566	9,554	25	39	20	7,987	6,224	4,667	6,606	6,380	4,901
Coosa	15,900	15,100	11,939	6	13	6	10,552	10,050	8,544	5,354	5,059	3,394
Covington	7,531	5,637	4,868	5	2	.....	6,695	4,968	4,269	841	671	599
Crenshaw	15,421	11,719	11,147	4	7	9	11,745	9,118	8,950	3,679	2,608	2,206
Cullman	12,579	5,589	.....	860	766	.....	13,401	6,312	.....	38	43	.....
Dale	17,211	12,671	11,317	14	6	8	13,867	10,553	9,528	3,358	2,122	1,797
Dallas	49,035	48,029	40,266	315	404	439	8,016	8,425	8,552	41,329	40,007	32,152
Dekalb	20,941	12,653	7,073	165	22	53	19,897	11,993	6,656	1,204	682	470
Elmore	21,683	17,463	14,407	49	39	70	11,443	8,747	7,747	10,288	8,755	6,730
Escambia	8,609	5,672	4,003	57	47	38	5,843	4,106	3,047	2,650	1,590	951
Etowah	21,811	15,333	10,060	115	65	49	18,171	12,896	8,401	3,755	2,502	1,708
Fayette	12,815	10,124	7,125	8	11	11	11,141	8,873	6,059	1,682	1,262	1,077
Franklin	10,653	9,141	7,991	28	14	15	9,520	8,079	6,693	1,160	1,076	1,313
Geneva	10,678	4,338	2,952	12	4	7	9,664	3,829	2,732	1,026	513	227
Greene	21,979	21,886	18,327	28	45	72	3,235	3,765	3,858	18,771	18,165	14,541
Hale	27,460	26,493	21,687	41	60	105	5,180	4,903	4,802	22,321	21,650	16,990
Henry	24,826	18,750	14,180	21	11	11	16,038	11,994	9,534	8,809	6,767	4,657
Jackson	27,969	25,065	19,363	57	49	47	24,179	21,074	16,350	3,840	4,033	3,060
Jefferson	83,393	22,738	12,314	5,108	534	31	56,334	18,219	9,839	32,142	5,053	2,506
Lamar	14,173	12,131	8,882	14	11	11	11,439	9,967	7,330	2,748	2,173	1,563
Lauderdale	23,377	20,838	15,002	362	197	89	16,647	14,173	9,921	7,091	6,860	5,170
Lawrence	20,694	21,309	16,610	31	83	48	12,553	12,642	10,096	8,171	8,750	6,562
Lee	28,641	27,175	21,692	53	87	58	12,197	12,217	10,151	16,497	15,041	11,597
Limestone	21,102	21,518	14,973	99	82	44	12,198	11,637	7,764	9,002	9,963	7,253
Lowndes	31,524	31,095	25,633	26	81	86	4,563	5,645	5,086	26,985	25,528	20,633
Macon	18,428	17,335	17,677	11	36	50	4,251	4,587	5,103	14,188	12,784	12,620
Madison	37,924	37,432	31,023	195	193	244	19,345	18,591	15,527	18,769	19,034	15,740
Marengo	33,040	30,792	26,035	55	98	116	7,946	7,277	6,090	25,149	23,612	20,058
Marion	11,342	9,362	6,053	5	2	6	10,769	8,841	5,835	578	520	224
Marshall	18,920	14,571	9,853	15	14	18	17,652	13,084	8,504	1,279	1,496	1,367
Mobile	48,721	44,747	44,112	2,866	3,906	5,199	28,369	27,187	28,195	22,804	21,443	21,107
Monroe	18,977	17,059	14,180	13	32	34	8,379	7,780	6,625	10,608	9,234	7,572
Montgomery	55,509	51,657	42,780	663	699	924	14,682	13,457	12,419	41,485	38,899	31,285
Morgan	23,698	16,339	12,082	391	89	105	18,013	11,758	8,829	6,073	4,670	3,358
Perry	29,260	30,628	24,877	72	113	98	6,812	7,150	7,142	22,516	23,591	17,833
Pickens	22,453	21,449	17,655	17	30	35	9,284	9,132	8,052	13,185	12,347	9,638
Pike	24,386	20,600	17,392	37	40	31	15,349	14,368	12,798	9,070	6,272	4,625
Randolph	17,214	16,562	11,995	5	13	11	13,914	13,155	10,365	3,305	3,420	1,641
Russell	24,056	24,788	21,573	37	49	63	5,814	6,182	5,946	18,279	18,655	15,690
St. Clair	17,286	14,425	9,353	67	37	7	14,303	11,621	7,295	3,050	2,834	2,065
Shelby	20,727	17,120	12,080	159	116	138	14,289	12,253	8,840	6,596	4,983	3,378
Sumter	29,510	28,645	24,012	64	83	97	5,943	6,451	5,202	23,631	22,277	18,907
Talladega	29,222	23,285	17,963	124	75	101	15,399	10,856	8,469	13,944	12,504	9,595
Tallapoosa	25,449	23,376	16,947	11	25	16	16,951	16,108	12,772	8,508	7,293	4,190
Tuscaloosa	30,110	24,804	19,760	242	153	321	18,261	15,216	11,787	12,091	9,741	8,294
Walker	15,650	9,451	6,536	428	28	7	14,422	8,978	6,235	1,656	501	308
Washington	7,900	4,526	3,900	35	12	12	4,686	2,807	2,125	3,249	1,729	1,787
Wilcox	30,763	31,744	28,291	53	84	86	6,794	6,711	6,767	24,022	25,117	21,610
Winston	6,541	4,252	4,152	11	1	3	6,516	4,236	4,134	36	17	21

a Persons of African descent only.

TABLE 13.—POPULATION AS NATIVE AND FOREIGN BORN AND WHITE AND COLORED, BY COUNTIES: 1890, 1880, AND 1870—Continued.

COUNTIES.	NATIVE BORN.			FOREIGN BORN.			WHITE.			COLORED. (a)		
	1890	1880	1870	1890	1880	1870	1890	1880	1870	1890	1880	1870
Arizona	40,825	24,391	3,849	18,795	16,049	5,809	55,580	35,160	9,581	1,357	155	26
Apache	3,915	4,474	.....	366	809	.....	3,931	3,398	.....	329	4	.....
Cochise	4,152	.....	.....	2,786	.....	.....	6,742	.....	.....	22	.....	.....
Gila	1,684	.....	.....	337	.....	.....	1,705	.....	.....	276	.....	.....
Graham	4,265	.....	.....	1,405	.....	.....	5,076	.....	.....	505	.....	.....
Maricopa	7,998	3,442	.....	2,988	2,247	.....	10,674	5,030	.....	77	9	.....
Mohave	1,075	856	122	369	334	57	1,405	876	175	2	13	4
Pima	6,541	8,276	1,900	6,132	8,730	3,816	11,412	15,609	5,698	57	76	12
Pinal	2,424	1,700	.....	1,827	1,344	.....	4,033	2,930	.....	16	22	.....
Yavapai	6,890	3,753	1,208	1,795	1,260	934	8,423	4,788	2,116	66	31	8
Yuma	1,881	1,890	619	790	1,325	1,002	2,179	2,529	1,592	7	.....	2
Arkansas	1,113,915	792,175	479,445	14,264	10,350	5,026	818,752	591,531	362,115	309,117	210,666	122,169
Arkansas	11,117	7,905	8,137	315	133	131	7,899	4,971	3,982	3,532	3,067	4,212
Ashley	13,270	10,125	7,991	25	31	51	6,427	5,026	4,278	6,868	5,130	3,764
Baxter	8,510	5,993	.....	17	11	.....	8,509	5,959	.....	18	45	.....
Benton	27,523	20,255	13,782	193	73	49	27,622	20,167	13,640	92	128	182
Boone	15,767	12,099	7,018	49	47	14	15,723	12,058	6,958	91	88	74
Bradley	7,955	6,261	8,624	17	24	22	5,108	4,075	6,117	2,864	2,210	2,529
Calhoun	7,248	5,646	3,845	19	25	8	4,547	3,583	2,753	2,720	2,088	1,100
Carroll	17,107	13,211	5,771	181	126	9	17,205	13,272	5,743	82	60	37
Chicot	11,365	9,960	7,054	54	157	160	1,392	1,563	1,816	10,023	8,495	5,393
Clark	20,902	15,638	11,935	95	133	18	14,201	10,567	8,461	6,785	5,203	3,492
Clay	12,079	7,147	.....	121	66	.....	12,156	7,191	.....	43	22	.....
Cleburne	7,857	.....	.....	27	.....	.....	7,832	.....	.....	49	.....	.....
Cleveland	11,319	8,336	.....	43	34	.....	8,034	6,041	.....	3,327	2,329	.....
Columbia	19,859	14,075	11,378	34	15	19	12,580	8,587	7,679	7,312	5,503	3,718
Conway	18,881	12,378	8,045	578	377	67	11,788	9,546	7,482	7,671	3,206	630
Craighead	11,854	7,016	4,571	171	21	6	11,506	6,776	4,324	519	261	253
Crawford	21,527	14,579	8,867	187	161	90	19,410	13,332	7,961	2,296	1,392	988
Crittenden	13,849	9,297	3,795	91	118	36	2,050	1,899	1,253	11,890	7,516	2,575
Cross	7,620	5,025	3,894	73	25	21	4,802	3,261	2,626	2,890	1,789	1,289
Dallas	9,264	6,487	5,698	32	18	9	6,026	4,299	3,956	3,265	2,206	1,751
Desha	10,232	8,784	5,925	92	189	200	2,119	2,452	2,185	8,198	6,514	3,934
Drew	17,297	12,162	9,933	55	69	27	7,487	6,472	6,106	9,865	5,759	3,854
Faulkner	18,044	12,479	.....	298	307	.....	14,994	11,368	.....	3,348	1,418	.....
Franklin	19,617	14,760	9,569	317	191	58	19,256	14,455	8,976	677	493	651
Fulton	10,914	6,703	4,838	70	17	5	10,898	6,684	4,758	85	36	85
Garland	14,552	8,470	.....	776	553	.....	12,547	7,457	.....	2,774	1,562	.....
Grant	7,769	6,168	3,937	17	17	6	6,750	5,629	3,604	1,035	556	339
Greene	12,742	7,453	7,570	166	27	3	12,747	7,405	7,417	161	75	156
Hempstead	22,722	18,866	13,733	74	149	35	11,819	9,593	7,439	10,968	9,421	6,329
Hot Spring	11,497	7,661	5,828	106	114	49	10,354	7,030	5,226	1,249	745	650
Howard	13,749	9,902	.....	40	15	.....	10,734	7,409	.....	3,054	2,508	.....
Independence	21,850	17,974	14,521	111	112	45	20,381	16,703	13,658	1,568	1,382	908
Izard	13,029	10,844	6,796	9	13	10	12,776	10,635	6,624	262	222	182
Jackson	15,045	10,715	7,217	134	162	51	10,849	8,113	5,656	4,329	2,763	1,612
Jefferson	40,267	21,991	15,469	614	395	264	10,951	5,331	5,556	29,908	17,011	10,167
Johnson	16,323	11,449	9,111	435	116	41	16,125	11,073	8,539	631	491	613
Lafayette	7,666	5,702	9,112	34	28	27	3,157	2,116	3,981	4,543	3,614	5,158
Lawrence	12,845	8,654	5,970	139	128	11	12,151	8,315	5,735	833	467	246
Lee	18,799	13,193	.....	87	95	.....	4,691	4,138	.....	14,187	9,150	.....
Lincoln	10,236	9,198	.....	19	57	.....	3,784	4,212	.....	6,469	5,040	.....
Little River	8,884	6,371	3,216	19	33	20	4,902	3,064	1,358	4,001	3,335	1,878
Logan	20,137	14,411	.....	637	474	.....	19,646	13,901	.....	1,124	984	.....
Lonoke	19,130	11,995	.....	133	151	.....	11,278	8,143	.....	7,981	4,003	.....
Madison	17,324	11,439	8,227	78	16	4	17,344	11,331	8,081	58	124	150
Marion	10,373	7,895	3,976	17	12	3	10,358	7,864	3,960	32	43	19
Miller	14,485	9,731	.....	229	188	.....	8,147	5,324	.....	6,565	4,595	.....
Mississippi	11,558	7,228	3,595	77	104	38	5,735	4,671	2,662	5,884	2,654	971
Monroe	15,188	9,445	8,243	148	129	93	6,124	4,365	5,135	9,203	5,209	3,200
Montgomery	7,891	5,687	2,979	32	42	5	7,621	5,471	2,864	302	258	120
Nevada	14,753	12,834	.....	79	125	.....	10,526	9,236	.....	4,304	3,722	.....
Newton	9,935	6,116	4,366	15	4	8	9,943	6,115	4,365	6	5	9
Ouachita	16,898	11,674	12,881	135	84	94	8,076	5,504	7,511	8,954	6,253	5,458
Perry	5,451	3,847	2,663	87	25	22	4,597	3,072	2,395	941	800	290
Phillips	25,022	20,889	15,085	319	373	287	5,695	5,444	4,871	19,640	15,809	10,501
Pike	8,525	6,328	3,783	12	17	5	8,053	5,951	3,367	484	392	421
Poinsett	4,177	2,166	1,713	95	26	7	3,726	1,902	1,494	546	290	225
Polk	9,265	5,850	3,372	18	7	4	9,237	5,792	3,323	46	61	45
Pope	19,118	14,144	8,330	340	178	56	17,837	13,413	7,811	1,621	909	575
Prairie	11,194	8,268	5,537	180	167	67	7,011	5,691	3,793	4,363	2,734	1,811
Pulaski	44,522	30,513	30,370	2,807	2,103	1,696	25,329	17,667	18,348	21,935	14,921	13,708

a Persons of African descent only.

TABLE 13.—POPULATION AS NATIVE AND FOREIGN BORN AND WHITE AND COLORED, BY COUNTIES: 1890, 1880, AND 1870—Continued.

COUNTIES.	NATIVE BORN.			FOREIGN BORN.			WHITE.			COLORED. (a)		
	1890	1880	1870	1890	1880	1870	1890	1880	1870	1890	1880	1870
Arkansas—Con.												
Randolph	14,160	11,633	7,444	325	91	22	13,890	11,097	7,109	595	627	357
St. Francis	13,449	8,255	6,608	94	134	106	5,541	4,921	4,268	8,000	3,467	2,446
Saline	11,093	8,776	3,899	218	177	12	9,827	7,586	3,726	1,484	1,366	185
Scott	12,597	9,147	7,465	38	27	18	12,601	9,085	7,362	31	83	121
Searcy	9,644	7,269	5,610	20	9	4	9,630	7,262	5,584	28	16	30
Sebastian	31,821	18,947	12,292	1,379	613	648	29,398	17,970	11,545	3,740	1,541	1,354
Sevier	10,059	6,172	4,482	13	20	10	8,616	5,088	3,523	1,453	1,096	968
Sharp	10,349	9,020	5,387	69	27	13	10,240	8,871	5,286	177	176	114
Stone	7,032	5,081	.....	11	8	.....	6,930	4,984	.....	113	99	.....
Union	14,954	13,384	10,528	23	35	43	8,605	6,985	5,675	6,372	6,434	4,896
Van Buren	8,554	9,540	5,104	13	25	3	8,405	9,447	4,988	162	118	119
Washington	31,786	23,698	17,175	238	146	91	31,014	22,894	16,590	1,010	944	674
White	22,709	17,544	10,312	237	250	35	20,379	15,761	9,146	2,563	2,032	1,200
Woodruff	13,928	8,582	6,838	81	64	53	6,452	4,163	4,205	7,556	4,483	2,686
Yell	17,882	13,735	8,031	133	117	17	16,652	12,733	7,281	1,362	1,118	767
California	841,821	571,820	350,416	366,309	292,874	209,831	1,111,672	767,181	499,424	11,322	6,018	4,272
Alameda	62,918	40,233	14,382	30,946	22,743	9,855	89,559	57,785	22,106	785	686	81
Alpine	481	314	485	186	225	200	435	521	676	3	1	1
Amador	7,502	7,459	5,449	2,818	3,925	4,133	9,909	9,924	7,883	26	73	72
Butte	14,131	12,488	7,428	3,808	6,233	3,975	15,864	14,270	9,197	223	136	84
Calaveras	6,550	5,745	4,677	2,332	3,349	4,218	8,399	7,832	7,405	77	56	31
Colusa	11,646	10,194	5,088	2,994	2,924	1,077	13,295	11,698	5,389	139	97	81
Contra Costa	8,920	8,132	5,791	4,595	4,393	2,670	12,982	11,712	8,271	54	33	21
Del Norte	2,079	1,749	1,580	513	835	442	2,202	1,731	1,009	5	8	12
Eldorado	6,846	6,974	6,287	2,386	3,709	4,022	8,393	8,869	8,589	183	132	132
Fresno	23,964	7,206	4,974	8,062	2,272	1,362	28,474	7,891	3,259	457	40	15
Humboldt	17,091	11,991	4,646	6,378	3,521	1,494	22,022	13,313	6,025	48	23	.....
Inyo	2,774	2,247	1,164	770	681	792	2,593	2,197	1,608	12	4	8
Kern	6,925	3,717	2,157	2,883	1,884	768	8,214	4,563	2,193	130	4	4
Klamath	.....	.....	793	.....	.....	893	.....	.....	1,081	.....	.....	2
Lake	6,084	5,536	2,483	1,017	1,060	486	6,294	5,339	2,825	41	14	2
Lassen	3,742	2,968	1,178	497	372	149	3,857	2,958	1,309	6	2	.....
Los Angeles	77,555	26,111	10,984	23,899	7,270	4,325	95,033	31,707	14,720	1,817	188	134
Marin	7,592	6,319	3,761	5,480	5,005	3,142	11,938	9,791	6,394	164	37	22
Mariposa	2,815	2,507	2,192	972	1,832	2,380	3,385	3,395	3,364	69	63	90
Mendocino	13,512	10,393	6,147	4,100	2,407	1,398	16,636	11,185	6,865	35	4	9
Merced	5,658	3,956	2,196	2,427	1,700	611	7,262	5,015	2,548	47	59	36
Modoc	4,519	4,002	.....	467	397	.....	4,453	3,955	.....	12	23	.....
Mono	1,330	4,076	305	672	3,423	125	1,485	7,082	386	3	19	.....
Monterey	13,311	8,638	7,670	5,326	2,664	2,206	16,821	10,648	9,429	90	60	16
Napa	10,970	9,027	5,394	5,441	4,208	1,769	15,426	12,160	6,725	89	104	109
Nevada	11,693	12,360	10,479	5,676	8,463	8,655	16,042	17,567	16,334	110	150	165
Orange	11,311	.....	.....	2,278	.....	.....	13,407	.....	.....	15	.....	.....
Placer	10,467	9,020	6,167	4,634	5,212	5,190	13,557	11,882	8,850	36	69	95
Plumas	3,270	3,694	2,414	1,663	2,486	2,075	4,245	4,761	3,571	7	9	2
Sacramento	27,127	21,896	16,228	13,212	12,494	10,602	35,364	28,923	22,725	513	560	475
San Benito	5,057	4,249	.....	1,355	1,335	.....	6,223	5,255	.....	63	6	.....
San Bernardino	20,421	6,692	3,328	5,076	1,094	660	24,101	6,988	3,964	313	17	8
San Diego	27,577	6,725	3,743	7,410	1,893	1,208	33,211	6,674	4,838	376	13	15
San Francisco	172,186	129,715	75,754	126,811	104,244	73,719	270,696	210,496	136,059	1,847	1,628	1,330
San Joaquin	20,766	17,177	14,824	7,863	7,172	6,226	26,588	21,990	19,193	353	328	223
San Luis Obispo	12,462	7,176	3,833	3,610	1,966	939	15,180	8,783	4,567	457	23	9
San Mateo	5,844	5,134	3,497	4,243	3,535	3,138	9,572	8,031	6,098	52	34	10
Santa Barbara	12,919	8,117	6,538	2,835	1,396	1,246	15,069	9,135	7,484	26	63	38
Santa Clara	33,696	23,646	17,241	14,309	11,393	9,005	44,247	32,110	24,536	989	161	173
Santa Cruz	14,139	9,655	6,758	5,131	3,147	1,985	18,394	12,085	8,532	62	63	53
Shasta	10,263	7,239	2,937	1,870	2,253	1,236	10,875	7,066	3,529	221	54	44
Sierra	3,103	3,455	2,816	1,948	3,168	2,803	4,541	5,337	4,781	12	22	28
Siskiyou	9,320	5,608	4,321	2,843	3,002	2,527	10,185	6,461	5,329	117	88	29
Solano	13,695	12,540	11,263	7,251	5,935	5,608	19,290	17,387	15,870	97	72	78
Sonoma	23,985	19,833	15,656	8,736	6,093	4,163	31,160	24,623	19,184	45	60	77
Stanislaus	7,849	6,723	5,147	2,191	2,028	1,352	9,546	8,186	6,189	61	20	4
Sutter	4,514	4,199	3,949	955	960	1,081	5,094	4,845	4,791	47	35	31
Tehama	7,885	7,555	2,834	2,031	1,746	753	8,671	8,218	3,166	252	142	73
Trinity	2,578	2,306	1,397	1,141	2,693	1,816	2,945	2,780	1,951	27	7	23
Tulare	20,978	9,889	3,977	3,596	1,392	556	23,233	10,757	4,391	207	80	39
Tuolumne	4,352	4,956	4,182	1,730	2,892	3,968	5,559	6,612	6,556	52	84	67
Ventura	8,210	4,154	.....	1,861	919	.....	9,418	4,849	.....	110	15	.....
Yolo	10,265	9,099	7,778	2,419	2,673	2,121	11,912	11,015	9,318	122	102	69
Yuba	6,974	7,026	6,144	2,662	4,258	4,707	8,416	8,824	8,362	218	247	152

a Persons of African descent only.

TABLE 13.—POPULATION AS NATIVE AND FOREIGN BORN AND WHITE AND COLORED BY COUNTIES: 1890, 1880, AND 1870—Continued.

COUNTIES.	NATIVE BORN.			FOREIGN BORN.			WHITE.			COLORED. (a)		
	1890	1880	1870	1890	1880	1870	1890	1880	1870	1890	1880	1870
Colorado	328,208	154,537	33,265	83,990	39,790	6,599	404,468	191,126	39,221	6,215	2,435	456
Arapahoe	100,460	29,350	5,129	31,675	9,294	1,700	127,845	37,322	6,566	3,254	1,083	257
Archuleta	770	.....	.....	56	.....	.....	823	.....	.....	3	.....	.....
Baca	1,414	.....	.....	65	.....	.....	1,479	.....	.....	.....	.....	.....
Bent	1,168	1,457	482	145	197	110	1,298	1,593	570	11	42	11
Boulder	11,288	7,953	1,721	2,794	1,770	218	14,001	9,656	1,938	69	49	1
Chaffee	5,346	5,248	.....	1,266	1,264	.....	6,532	6,435	.....	66	70	.....
Cheyenne	453	.....	.....	81	.....	.....	532	.....	.....	2	.....	.....
Clear Creek	4,952	5,181	1,220	2,232	2,642	376	7,091	7,712	1,572	86	94	22
Conejos	6,744	4,719	2,489	449	886	15	7,153	5,558	2,470	30	17	.....
Costilla	3,354	2,735	1,721	137	144	58	3,483	2,852	1,761	4	7	1
Custer	2,425	6,983	.....	545	1,097	.....	2,964	8,025	.....	6	40	.....
Delta	2,295	.....	.....	239	.....	.....	2,532	.....	.....	2	.....	.....
Dolores	1,137	.....	.....	361	.....	.....	1,483	.....	.....	14	.....	.....
Douglas	2,296	2,071	1,088	710	415	300	2,985	2,468	1,385	20	17	2
Eagle	2,272	.....	.....	1,453	.....	.....	3,723	.....	.....	1	.....	.....
Elbert	1,530	1,381	.....	326	327	.....	1,832	1,700	.....	24	7	.....
El Paso	18,176	6,963	894	3,063	986	93	20,597	7,771	986	571	159	1
Fremont	6,928	4,005	817	2,228	730	247	9,062	4,659	1,063	85	72	1
Garfield	3,321	.....	.....	1,157	.....	.....	4,430	.....	.....	48	.....	.....
Gilpin	3,436	3,772	3,739	2,431	2,717	1,751	5,763	6,293	5,429	54	71	60
Grand	509	354	.....	95	63	.....	602	413	.....	2	4	.....
Greenwood	.....	.....	333	.....	.....	177	.....	.....	479	.....	.....	31
Gunnison	3,293	6,686	.....	1,066	1,549	.....	4,307	8,189	.....	48	46	.....
Hinsdale	698	1,171	.....	164	316	.....	853	1,468	.....	8	16	.....
Huerfano	6,070	3,958	2,208	812	166	42	6,835	4,114	2,217	40	.....	2
Jefferson	6,731	5,554	1,985	1,719	1,250	405	8,422	6,768	2,370	19	34	20
Kiowa	1,156	.....	.....	87	.....	.....	1,228	.....	.....	15	.....	.....
Kit Carson	2,119	.....	.....	353	.....	.....	2,472	.....	.....	.....	.....	.....
Lake	9,945	16,475	413	4,718	7,088	109	14,454	23,258	521	209	298	1
La Plata	4,535	999	.....	974	111	.....	5,455	1,109	.....	34	1	.....
Larimer	8,303	4,256	722	1,409	636	116	9,690	4,844	828	18	43	.....
Las Animas	14,716	8,353	4,151	2,492	550	125	16,954	8,796	4,191	227	53	13
Lincoln	546	.....	.....	143	.....	.....	689	.....	.....	.....	.....	.....
Logan	2,547	.....	.....	523	.....	.....	3,065	.....	.....	5	.....	.....
Mesa	3,651	.....	.....	609	.....	.....	4,231	.....	.....	26	.....	.....
Montezuma	1,371	.....	.....	158	.....	.....	1,528	.....	.....	1	.....	.....
Montrose	3,502	.....	.....	478	.....	.....	3,958	.....	.....	17	.....	.....
Morgan	1,395	.....	.....	206	.....	.....	1,598	.....	.....	3	.....	.....
Otero	3,835	.....	.....	357	.....	.....	4,160	.....	.....	22	.....	.....
Ouray	4,853	2,159	.....	1,657	510	.....	6,429	2,659	.....	64	6	.....
Park	2,681	2,937	332	867	1,033	115	3,478	3,824	446	7	14	1
Phillips	2,226	.....	.....	416	.....	.....	2,640	.....	.....	2	.....	.....
Pitkin	6,900	.....	.....	2,029	.....	.....	8,852	.....	.....	77	.....	.....
Prowers	1,781	.....	.....	188	.....	.....	1,958	.....	.....	9	.....	.....
Pueblo	26,331	6,714	2,056	5,160	903	209	30,504	7,462	2,237	904	147	27
Rio Blanco	1,015	.....	.....	185	.....	.....	1,196	.....	.....	.....	.....	.....
Rio Grande	3,083	1,661	.....	368	283	.....	3,429	1,936	.....	18	4	.....
Routt	2,048	106	.....	321	34	.....	2,361	139	.....	7	1	.....
Saguache	2,939	1,707	281	374	266	23	3,305	1,968	304	3	3	.....
San Juan	994	685	.....	578	402	.....	1,556	1,086	.....	8	.....	.....
San Miguel	2,200	.....	.....	709	.....	.....	2,877	.....	.....	21	.....	.....
Sedgwick	1,048	.....	.....	245	.....	.....	1,288	.....	.....	5	.....	.....
Summit	1,408	4,026	168	498	1,433	90	1,902	5,418	253	.....	22	5
Washington	1,982	.....	.....	319	.....	.....	2,284	.....	.....	17	.....	.....
Weld	9,863	4,918	1,316	1,873	728	320	11,705	5,631	1,635	29	15	.....
Yuma	2,169	.....	.....	427	.....	.....	2,595	.....	.....	.....	.....	.....
Connecticut	562,657	492,708	423,815	183,601	129,992	113,639	733,438	610,769	527,549	12,302	11,547	9,668
Fairfield	115,771	91,149	77,400	34,310	20,893	17,876	147,420	109,827	93,582	2,563	2,182	1,680
Hartford	108,732	96,701	82,716	38,448	28,681	26,291	144,817	123,085	107,252	2,276	2,222	1,752
Litchfield	43,720	44,605	41,655	9,822	7,439	7,072	52,714	50,978	47,648	807	1,026	1,052
Middlesex	30,630	29,610	28,545	8,894	5,979	7,554	39,091	35,204	35,722	418	371	372
New Haven	151,328	119,202	91,415	57,730	37,321	29,842	204,873	152,952	118,517	4,065	3,513	2,734
New London	60,194	58,922	53,668	16,440	14,230	12,902	75,028	71,511	65,010	1,473	1,480	1,419
Tolland	19,294	19,398	18,469	5,787	4,714	3,531	24,883	23,913	21,801	191	195	199
Windham	32,988	33,121	29,947	12,170	10,735	8,571	44,612	43,299	38,017	509	548	460

a Persons of African descent only.

TABLE 13.—POPULATION AS NATIVE AND FOREIGN BORN AND WHITE AND COLORED, BY COUNTIES: 1890, 1880, AND 1870—Continued.

COUNTIES.	NATIVE BORN.			FOREIGN BORN.			WHITE.			COLORED. (a)		
	1890	1880	1870	1890	1880	1870	1890	1880	1870	1890	1880	1870
Delaware	155,332	137,140	115,879	13,161	9,468	9,136	140,066	120,160	102,221	28,386	26,442	22,794
Kent	32,058	32,260	29,284	606	614	520	24,625	24,760	22,640	8,036	8,114	7,164
Newcastle	84,760	68,996	54,996	12,422	8,720	8,519	82,779	65,074	53,323	14,365	12,636	10,192
Sussex	38,514	35,884	31,599	133	134	97	32,662	30,326	26,258	5,985	5,692	5,438
District of Columbia.	211,622	160,502	115,446	18,770	17,122	16,254	154,695	118,006	88,278	75,572	59,596	43,404
The District	211,622	160,502	115,446	18,770	17,122	16,254	154.695	118,006	88,278	75,572	59,596	43,404
Florida	368,490	259,584	182,781	22,932	9,909	4,967	224,949	142,605	96,057	166,180	126,690	91,689
Alachua	22,629	16,280	17,228	305	182	100	9,673	6,446	4,935	13,260	10,016	12,393
Baker	3,315	2,293	1,320	18	10	5	2,588	1,660	1,035	745	643	290
Bradford	7,422	6,030	3,665	94	82	6	5,961	4,822	2,847	1,555	1,290	824
Brevard	3,109	1,421	1,216	292	57	.....	2,836	1,379	1,197	541	84	19
Calhoun	1,663	1,558	996	18	22	2	1,132	1,184	754	549	396	244
Citrus	2,382	.....	.....	12	.....	.....	2,090	.....	.....	304	.....	.....
Clay	4,965	2,759	2,081	189	79	17	3,632	2,265	1,699	1,521	573	399
Columbia	12,835	9,557	7,303	42	32	32	6,393	4,820	4,107	6,484	4,769	3,228
Dade	700	224	72	161	33	13	640	190	72	87	67	13
De Soto	4,857	.....	.....	87	.....	.....	4,805	.....	.....	139	.....	.....
Duval	25,425	18,369	11,402	1,375	1,062	519	11,970	8,580	5,141	14,802	10,850	6,780
Escambia	18,990	11,435	7,249	1,198	721	568	11,475	6,854	4,937	8,706	5,302	2,880
Franklin	3,145	1,665	1,104	163	126	152	1,950	1,199	781	1,358	592	475
Gadsden	11,745	12,127	9,762	149	42	40	4,446	4,114	3,764	7,448	8,055	6,038
Hamilton	8,500	6,781	5,741	7	9	8	5,337	4,472	3,386	3,170	2,318	2,363
Hernando	2,440	4,222	2,920	36	26	18	1,584	3,319	2,083	892	929	854
Hillsboro	12,666	5,639	3,137	2,275	175	79	11,996	4,899	2,670	2,917	915	546
Holmes	4,319	2,167	1,571	17	3	1	4,152	2,043	1,435	184	106	137
Jackson	17,524	14,350	9,506	20	22	22	6,332	5,637	3,930	11,211	8,735	5,598
Jefferson	15,680	16,017	13,341	77	48	57	3,558	3,397	3,501	12,199	12,668	9,8.7
Lafayette	3,684	2,436	1,781	2	5	2	3,447	2,268	1,586	239	173	197
Lake	7,558	.....	.....	476	.....	.....	6,190	.....	.....	1,844	.....	.....
Leo	1,294	.....	.....	120	.....	.....	1,334	.....	.....	80	.....	.....
Leon	17,631	19,575	15,129	121	87	107	3,121	2,822	2,895	14,631	16,840	12.341
Levy	6,486	5,631	1,984	100	136	34	4,457	3,732	1,623	2,129	2,035	395
Liberty	1,451	1,361	1,048	1	1	2	818	814	727	634	548	323
Madison	14,304	14,773	11,088	12	25	33	5,556	5,609	4,429	8,760	9,184	6,692
Manatee	2,785	3,487	1,903	110	57	28	2,714	3,378	1,843	181	135	88
Marion	20,199	12,958	10,773	597	88	31	9,310	4,741	2,926	11,485	8,305	7,878
Monroe	7,697	5,436	3,149	11,089	5,504	2,508	12,815	7,659	4,631	5,935	3,197	1,026
Nassau	8,097	6,433	4,089	197	202	158	3,951	3,075	2,277	4,338	3,547	1,970
Orange	11,540	6,315	2,174	1,044	303	21	9,039	5,595	1,997	3,536	1,023	198
Osceola	3,002	.....	.....	131	.....	.....	2,657	.....	.....	476	.....	.....
Pasco	4,048	.....	.....	201	.....	.....	3,872	.....	.....	376	.....	.....
Polk	7,631	3,178	3,157	274	3	12	7,121	3,033	2,687	784	122	482
Putnam	10,663	6,030	3,734	523	231	87	6,404	3,845	2,487	4,778	2,416	1,334
St. John	8,229	4,349	2,483	483	186	135	5,508	3,170	1,937	3,195	1,363	681
Santa Rosa	7,814	6,547	3,239	147	98	73	5,768	4,773	2,750	2,192	1,872	562
Sumter	5,288	4,657	2,945	75	29	7	3,864	3,501	1,972	1,498	1,185	980
Suwannee	10,504	7,123	3,550	20	38	6	5,581	4,021	2,121	4,943	3,140	1,435
Taylor	2,122	2,274	1,452	.....	5	1	1,971	2,114	1,374	151	165	79
Volusia	7,924	3,167	1,695	543	127	28	6,004	2,756	1,395	2,462	538	328
Wakulla	3,104	2,711	2,483	13	12	23	1,738	1,563	1,562	1,379	1,160	944
Walton	4,781	4,181	3,018	35	20	23	4,072	3,685	2,636	743	516	405
Washington	6,343	4,068	2,293	83	21	9	5,087	3,171	1,928	1,339	918	373
Georgia	1,825,216	1,531,616	1,172,982	12,137	10,564	11,127	978,357	816,906	638,926	858,815	725,133	545,142
Appling	8,650	5,258	5,071	26	18	15	6,214	4,084	4,110	2,462	1,192	976
Baker	6,144	7,304	6,833	.....	3	10	1,595	1,742	1,888	4,549	5,565	4,955
Baldwin	14,536	13,721	10,535	72	85	83	5,262	4,512	3,844	9,343	9,294	6,774
Banks	8,562	7,332	4,972	.....	5	1	6,999	5,830	4,052	1,563	1,507	921
Bartow	20,556	18,628	16,491	60	62	75	14,574	12,419	11,846	6,041	6,271	4,719
Berrien	10,672	6,612	4,510	22	7	8	8,277	5,783	4,057	2,417	836	460
Bibb	41,640	26,536	20,492	730	611	763	19,029	11,429	9,831	23,336	15,700	11,424
Brooks	13,968	11,712	8,317	11	15	25	6,342	5,670	4,111	7,637	6,057	4,231
Bryan	5,504	4,921	5,247	16	8	5	2,833	2,368	1,647	2,687	2,561	3,605
Bulloch	13,692	8,034	5,599	20	19	11	9,023	5,797	3,866	4,689	2,256	1,744
Burke	28,466	27,076	17,648	35	52	31	5,817	6,089	4,243	22,680	21,031	13,436
Butts	10,559	8,307	6,927	6	4	14	5,167	4,277	3,496	5,398	4,034	3,445

a Persons of African descent only.

TABLE 13.—POPULATION AS NATIVE AND FOREIGN BORN AND WHITE AND COLORED, BY COUNTIES: 1890, 1880, AND 1870—Continued.

COUNTIES.	NATIVE BORN.			FOREIGN BORN.			WHITE.			COLORED. (a)		
	1890	1880	1870	1890	1880	1870	1890	1880	1870	1890	1880	1870
Georgia—Cont'd.												
Calhoun	8,436	7,020	5,496	2	4	7	2,239	2,354	2,026	6,199	4,670	3,477
Camden	6,151	6,126	4,559	27	57	56	2,041	2,091	1,458	4,137	4,092	3,157
Camphell	9,093	9,923	9,151	22	47	25	5,621	6,085	6,589	3,493	3,885	2,587
Carroll	22,279	16,881	11,768	22	20	14	18,450	14,591	10,473	3,851	2,310	1,309
Catoosa	5,391	4,716	4,395	40	23	14	4,795	4,127	3,793	636	612	616
Charlton	3,330	2,151	1,891	5	3	6	2,465	1,794	1,496	870	360	401
Chatham	54,050	41,718	37,363	3,690	3,305	3,916	22,965	17,494	16,760	34,757	27,515	24,518
Chattahoochee	4,900	5,664	6,052	2	6	7	1,837	2,130	2,654	3,065	3,540	3,405
Chattooga	11,187	10,015	6,893	15	6	9	9,204	7,981	5,399	1,998	2,040	1,503
Cherokee	15,394	14,300	10,378	18	25	21	13,904	12,699	9,117	1,508	1,626	1,281
Clarke	15,042	11,549	12,818	144	153	123	7,072	5,313	6,488	8,111	6,388	6,453
Clay	7,809	6,638	5,469	8	12	24	3,002	2,798	2,644	4,815	3,852	2,849
Clayton	8,283	8,004	5,461	12	23	16	5,220	4,938	3,734	3,075	3,089	1,743
Clinch	6,636	4,135	3,928	16	3	17	4,292	3,300	3,437	2,360	838	507
Cobb	22,205	20,684	13,757	81	64	57	15,510	14,734	10,593	6,774	6,012	3,217
Coffee	10,470	5,057	3,188	13	13	4	6,621	4,028	2,514	3,858	1,042	678
Colquitt	4,791	2,524	1,649	3	3	5	4,317	2,422	1,517	477	105	137
Columbia	11,271	10,452	13,484	10	13	45	3,243	3,030	4,080	8,038	7,435	9,449
Coweta	22,331	21,072	15,835	23	37	40	9,740	9,305	7,856	12,612	11,797	8,019
Crawford	9,314	8,648	7,555	1	8	2	4,159	3,940	3,284	5,156	4,716	4,273
Dade	5,657	4,667	3,016	50	35	17	4,614	3,618	2,788	1,093	1,084	245
Dawson	5,608	5,832	4,362	4	5	7	5,353	5,479	4,032	259	356	337
Decatur	19,916	19,017	15,126	33	55	57	9,116	8,889	7,465	10,811	10,183	7,718
Dekalb	16,870	14,452	9,976	319	45	38	11,214	9,954	7,352	5,974	4,543	2,662
Dodge	11,424	5,347	.....	28	11	.....	6,143	3,506	.....	5,309	1,852	.....
Dooly	18,119	12,412	9,773	27	8	17	9,232	6,592	4,935	8,914	5,828	4,855
Dougherty	12,094	12,508	11,364	112	114	153	1,975	1,952	2,093	10,231	10,670	9,424
Douglas	7,784	6,922	.....	10	12	.....	5,993	5,463	.....	1,801	1,471	.....
Early	9,787	7,604	6,984	5	7	14	3,670	3,015	2,826	6,122	4,596	4,172
Echols	3,078	2,552	1,978	1	1	.....	2,059	2,053	1,513	1,020	500	465
Effingham	5,578	5,957	4,199	21	22	15	3,388	3,228	2,507	2,210	2,751	1,704
Elbert	15,353	12,929	9,233	23	28	16	7,492	6,085	4,386	7,884	6,872	4,863
Emanuel	14,672	9,727	6,118	31	32	16	9,396	6,660	4,431	5,306	3,085	1,703
Fannin	8,716	7,236	5,421	8	9	8	8,612	7,112	5,285	112	133	144
Fayette	8,720	8,599	8,209	8	6	12	5,654	5,742	5,683	3,074	2,863	2,538
Floyd	28,225	24,274	17,070	166	144	160	17,970	14,958	11,473	10,414	9,460	5,753
Forsyth	11,149	10,552	7,979	6	7	4	9,866	9,072	6,862	1,288	1,487	1,121
Franklin	14,664	11,444	7,888	6	9	5	11,372	8,906	6,034	3,298	2,547	1,859
Fulton	82,417	47,588	32,267	2,238	1,549	1,179	49,238	28,295	18,164	35,397	20,842	15,282
Gilmer	9,071	8,383	6,644	3	3	.....	9,005	8,258	6,527	69	126	117
Glascock	3,717	3,575	2,732	3	2	4	2,552	2,506	1,917	1,168	1,071	819
Glynn	12,855	6,318	5,225	565	179	151	5,669	2,195	1,926	7,741	4,300	3,450
Gordon	12,745	11,147	9,239	13	24	29	11,030	9,347	7,726	1,727	1,820	1,536
Greene	17,024	17,513	12,424	27	34	30	5,332	5,573	4,298	11,719	11,974	8,156
Gwinnett	19,881	19,516	12,417	18	15	14	16,903	16,016	10,272	2,996	3,515	2,159
Habersham	11,477	8,668	6,298	96	50	24	9,984	7,357	5,373	1,589	1,361	949
Hall	18,006	15,239	9,587	41	59	20	15,280	13,040	8,317	2,767	2,258	1,290
Hancock	17,107	16,946	11,279	42	43	38	4,739	5,044	3,645	12,410	11,943	7,672
Haralson	11,247	5,973	4,000	69	1	4	10,199	5,821	3,685	1,117	153	319
Harris	16,795	15,752	13,276	2	6	8	5,999	6,450	5,791	10,797	9,286	7,493
Hart	10,866	9,088	6,7[illegible]	21	6	2	7,930	6,212	4,841	2,957	2,882	1,942
Heard	9,553	8,762	7,861	4	7	5	6,215	5,674	5,218	3,342	3,095	2,648
Henry	16,212	14,179	10,090	8	14	12	8,629	7,961	6,269	7,591	6,229	3,833
Houston	21,586	22,350	20,359	27	64	47	5,272	6,024	5,071	16,341	16,390	15,332
Irwin	6,309	2,696	1,836	7	.....	1	4,241	2,161	1,541	2,075	535	296
Jackson	19,170	16,285	11,175	6	12	6	13,780	11,139	7,471	5,396	5,157	3,710
Jasper	13,871	11,841	10,425	8	10	14	5,392	4,258	3,884	8,487	7,593	6,555
Jefferson	17,200	15,639	12,163	13	32	27	6,450	5,581	4,247	10,763	10,090	7,943
Johnson	6,124	4,797	2,962	5	3	2	4,673	3,455	2,049	1,456	1,345	915
Jones	12,703	11,600	9,429	6	13	7	3,931	3,753	2,991	8,778	7,860	6,445
Laurens	13,742	10,040	7,820	5	13	14	7,654	5,702	4,180	6,093	4,351	3,654
Lee	9,067	10,566	9,555	7	11	12	1,432	1,739	1,924	7,642	8,837	7,643
Liberty	12,859	10,616	7,669	28	33	19	4,207	3,581	2,428	8,673	7,061	5,260
Lincoln	6,140	6,405	5,408	6	7	5	2,473	2,254	1,797	3,673	4,158	3,616
Lowndes	15,068	11,027	8,297	34	22	24	7,128	5,412	4,276	7,974	5,637	4,045
Lumpkin	6,857	6,520	5,151	10	6	10	6,453	6,075	4,699	414	451	462
McDuffie	8,772	9,427	.....	17	22	.....	3,267	3,430	.....	5,522	6,019	.....
McIntosh	6,366	6,110	4,415	104	131	76	1,258	1,546	1,196	5,212	4,695	3,288
Macon	13,163	11,663	11,430	20	12	28	4,001	4,288	3,975	9,181	7,387	7,483
Madison	11,022	7,971	5,227	2	7	.....	7,361	5,392	3,646	3,662	2,586	1,581
Marion	7,726	8,595	7,991	2	3	9	3,467	4,294	4,169	4,261	4,304	3,830
Meriwether	20,721	17,630	13,742	19	21	14	9,201	7,797	6,387	11,538	9,854	7,369
Miller	4,274	3,717	3,089	1	3	2	2,701	2,327	2,135	1,574	1,393	956

a Persons of African descent only.

TABLE 13.—POPULATION AS NATIVE AND FOREIGN BORN AND WHITE AND COLORED, BY COUNTIES: 1890, 1880, AND 1870—Continued.

COUNTIES.	NATIVE BORN.			FOREIGN BORN.			WHITE.			COLORED. (a)		
	1890	1880	1870	1890	1880	1870	1890	1880	1870	1890	1880	1870
Georgia—Cont'd.												
Milton	6,205	6,258	4,282	3	3	2	5,536	5,484	3,818	672	777	466
Mitchell	10,899	9,384	6,613	7	8	20	4,800	4,189	3,683	6,106	5,203	2,950
Monroe	19,131	18,787	17,186	6	21	27	6,621	6,693	6,409	12,516	12,115	10,804
Montgomery	9,238	5,371	3,569	10	10	17	5,590	3,510	2,478	3,658	1,871	1,108
Morgan	16,023	14,001	10,674	18	31	22	5,043	4,249	3,637	10,997	9,782	7,058
Murray	8,450	8,257	6,482	11	12	18	7,977	7,362	5,743	484	906	757
Muscogee	27,438	18,995	16,240	323	327	423	12,395	8,995	7,441	15,362	10,327	9,220
Newton	14,295	13,609	14,593	15	14	22	7,146	6,740	8,601	7,164	6,883	6,014
Oconee	7,713	6,346	.....	.....	5	.....	3,881	3,327	.....	3,832	3,024	.....
Oglethorpe	16,930	15,369	11,755	21	31	27	5,686	5,469	4,641	11,264	9,931	7,141
Paulding	11,942	10,882	7,635	6	5	4	10,443	9,903	7,083	1,505	984	556
Pickens	8,171	6,781	5,307	11	9	10	7,832	6,645	5,188	349	145	129
Pierce	6,357	4,522	2,771	22	16	7	4,396	3,065	1,964	1,983	1,472	814
Pike	16,285	15,825	10,889	15	24	16	8,223	7,780	5,999	8,077	8,069	4,906
Polk	14,897	11,916	7,790	48	36	32	10,289	7,805	5,244	4,654	4,147	2,578
Pulaski	16,526	14,022	11,912	33	36	28	6,558	5,824	5,955	10,001	8,225	5,984
Putnam	14,831	14,512	10,424	11	27	37	3,939	3,518	3,016	10,903	11,021	7,445
Quitman	4,468	4,386	4,140	3	6	10	1,421	1,773	1,773	3,050	2,619	2,377
Rabun	5,598	4,629	3,254	8	5	2	5,440	4,437	3,137	166	197	119
Randolph	15,244	13,306	10,509	23	35	52	5,794	5,545	5,084	9,473	7,796	5,477
Richmond	43,871	33,191	24,051	1,323	1,474	1,673	22,346	17,185	13,157	22,818	17,464	12,565
Rockdale	6,802	6,828	.....	11	410	.....	4,127	4,149	.....	2,686	2,689	.....
Schley	5,442	5,301	5,124	1	1	5	2,238	2,229	2,278	3,205	3,073	2,851
Screven	14,396	12,745	9,137	28	41	38	6,916	6,173	4,287	7,507	6,613	4,888
Spalding	13,075	12,545	10,144	42	40	61	5,835	5,439	5,327	7,281	7,146	4,878
Stewart	15,677	13,981	14,175	5	17	29	4,198	4,376	5,104	11,484	9,622	9,100
Sumter	22,045	18,192	16,478	62	47	81	7,008	6,050	5,920	15,098	12,189	10,639
Talbot	13,256	14,102	11,898	2	13	15	4,019	4,448	4,761	9,239	9,667	7,152
Taliaferro	7,277	7,004	4,765	14	30	31	2,464	2,312	1,809	4,827	4,722	2,987
Tattnall	10,244	6,972	4,827	9	16	33	7,138	5,014	3,580	3,115	1,974	1,280
Taylor	8,663	8,589	7,133	3	8	10	4,598	4,770	4,181	4,068	3,827	2,962
Telfair	5,468	4,816	3,240	9	12	5	3,142	2,666	2,100	2,335	2,161	1,145
Terrell	14,483	10,435	9,025	20	16	28	5,334	4,268	3,769	9,169	6,183	5,284
Thomas	26,047	20,498	14,440	107	99	83	11,122	8,384	6,160	15,028	12,213	8,363
Towns	4,064	3,260	2,779	.....	1	1	3,990	3,157	2,623	74	104	155
Troup	20,693	20,519	17,568	30	46	64	7,062	6,595	6,408	13,661	13,970	11,224
Twiggs	8,191	8,910	8,538	4	8	7	2,748	2,844	2,913	5,447	6,074	5,632
Union	7,741	6,429	5,265	8	2	2	7,584	6,321	5,153	165	110	114
Upson	12,167	12,396	9,423	21	4	7	6,065	6,133	4,865	6,123	6,267	4,565
Walker	13,232	11,012	9,881	50	44	44	11,350	9,492	8,396	1,932	1,563	1,529
Walton	17,458	15,617	11,036	9	5	2	10,312	9,321	6,876	7,155	6,301	4,162
Ware	8,757	4,135	2,280	54	24	6	5,178	3,015	1,834	3,619	1,144	452
Warren	10,945	10,872	10,500	12	13	45	4,201	4,039	4,285	6,756	6,846	6,260
Washington	25,210	21,928	15,805	27	36	37	10,312	9,449	7,530	14,925	12,515	8,312
Wayne	7,468	5,954	2,166	17	26	11	5,290	4,060	1,798	2,195	1,920	379
Webster	5,694	5,235	4,675	1	2	2	2,423	2,667	2,439	3,272	2,570	2,238
White	6,129	5,335	4,590	22	6	16	5,489	4,751	4,042	662	590	564
Whitfield	12,817	11,797	10,013	99	103	104	10,984	9,689	8,606	1,930	2,210	1,511
Wilcox	7,972	3,106	2,436	8	3	3	4,825	2,411	1,902	3,155	698	537
Wilkes	18,040	15,930	11,734	41	55	62	5,616	5,173	3,969	12,464	10,812	7,827
Wilkinson	10,769	12,045	9,366	12	16	17	5,567	6,550	4,684	5,214	5,511	4,699
Worth	10,043	5,888	3,774	5	4	4	5,872	4,068	2,673	4,176	1,824	1,105
Idaho	66,929	22,636	7,114	17,456	9,974	7,885	82,018	29,013	10,618	201	53	60
Ada	7,395	3,948	2,178	973	726	497	8,210	4,447	2,569	22	16	20
Alturas	2,000	1,202	286	629	491	403	2,521	1,554	369	13	1	5
Bear Lake	4,548	2,250	.....	1,509	985	.....	6,052	3,234	.....	3	.....	.....
Bingham	10,966	.....	.....	2,609	.....	.....	13,443	.....	.....	42	.....	.....
Boise	2,396	1,347	1,183	946	1,867	2,651	2,898	1,970	2,057	4	10	15
Cassia	2,790	1,135	.....	353	177	.....	3,118	1,289	.....	1	.....	.....
Custer	1,490	.....	.....	686	.....	.....	2,061	.....	.....	1	.....	.....
Elmore	1,489	.....	.....	381	.....	.....	1,782	.....	.....	1	.....	.....
Idaho	2,350	1,001	205	605	1,030	644	2,644	1,271	415	2	.....	2
Kootenai	2,986	373	.....	1,122	145	.....	3,929	493	.....	16	3	.....
Latah	7,745	.....	.....	1,428	.....	.....	9,135	.....	.....	10	.....	.....
Lemhi	1,485	1,423	509	430	807	479	1,773	1,950	864	4	5	2
Logan	3,364	.....	.....	805	.....	.....	4,112	.....	.....	19	.....	.....
Nez Perces	2,387	3,184	609	460	781	998	2,759	3,684	837	14	6	4
Oneida	5,392	5,036	1,189	1,427	1,928	733	6,819	6,892	1,921	.....	3	1
Owyhee	1,415	809	862	606	617	851	1,801	1,179	1,334	3	7	9
Shoshone	3,185	113	93	2,197	356	629	5,135	171	252	44	2	2
Washington	3,546	815	.....	290	64	.....	3,826	879	.....	2	.....	.....

a Persons of African descent only.

TABLE 13.—POPULATION AS NATIVE AND FOREIGN BORN AND WHITE AND COLORED, BY COUNTIES: 1890, 1880, AND 1870—Continued.

COUNTIES.	NATIVE BORN.			FOREIGN BORN.			WHITE.			COLORED. (a)		
	1890	1880	1870	1890	1880	1870	1890	1880	1870	1890	1880	1870
Illinois	2,984,004	2,494,295	2,024,693	842,347	583,576	515,198	3,768,472	3,031,151	2,511,096	57,028	46,368	28,762
Adams	52,535	49,107	44,622	9,353	10,028	11,740	59,835	57,247	54,794	2,044	1,884	1,567
Alexander	15,516	13,552	9,163	1,047	1,256	1,401	11,672	10,239	8,268	4,878	4,568	2,296
Bond	13,638	13,771	11,980	912	1,095	1,172	14,284	14,541	13,042	266	325	110
Boone	9,483	9,204	10,145	2,720	2,304	2,797	12,161	11,460	12,907	42	48	35
Brown	11,415	12,328	11,357	536	713	848	11,939	12,982	12,179	11	59	26
Bureau	27,042	26,994	26,182	7,972	6,178	6,233	34,741	33,016	32,272	271	155	143
Calhoun	6,811	6,357	5,347	841	1,110	1,215	7,651	7,466	6,559	1	1	3
Carroll	16,033	14,887	14,215	2,287	2,089	2,490	18,314	16,950	16,675	6	26	30
Cass	14,391	12,684	9,711	1,572	1,809	1,869	15,962	14,487	11,576	1	6	4
Champaign	37,804	36,208	28,725	4,355	4,655	4,012	41,746	40,397	32,504	411	462	233
Christian	28,103	25,784	18,444	2,428	2,443	1,919	30,430	28,100	20,318	98	127	45
Clark	21,356	21,162	17,800	549	732	919	21,856	21,843	18,698	43	51	21
Clay	16,367	15,737	15,301	405	455	574	16,715	16,108	15,818	56	84	56
Clinton	14,158	14,634	11,746	3,253	4,080	4,539	17,119	18,361	15,962	287	353	323
Coles	29,035	25,893	24,182	1,058	1,149	1,053	29,805	26,765	25,015	284	276	220
Cook	709,270	365,109	183,194	482,652	242,415	166,772	1,176,419	600,362	346,102	14,910	6,945	3,858
Crawford	17,168	15,897	13,762	115	300	127	17,246	16,160	13,885	37	37	4
Cumberland	15,208	13,475	11,887	235	284	336	15,418	13,757	12,220	25	2	3
Dekalb	20,880	21,495	18,671	6,186	5,273	4,594	26,996	26,675	23,212	69	93	53
Dewitt	16,161	16,058	13,963	850	952	805	16,947	16,897	14,712	64	113	56
Douglas	16,925	15,205	12,796	744	648	688	17,601	15,743	13,387	68	110	97
Dupage	16,049	13,818	11,472	6,502	5,343	5,213	22,435	19,101	16,652	111	60	33
Edgar	26,200	24,707	20,764	587	792	686	26,539	25,316	21,339	246	182	111
Edwards	8,828	7,759	6,565	616	838	1,000	9,371	8,514	7,498	73	83	67
Effingham	17,006	16,214	12,858	2,352	2,706	2,795	19,333	18,895	15,643	25	25	10
Fayette	22,139	21,717	18,122	1,228	1,524	1,516	23,349	23,201	19,585	18	40	53
Ford	13,361	11,757	7,105	3,674	3,342	1,998	16,898	14,989	9,089	136	110	14
Franklin	17,006	15,985	12,580	132	144	72	17,114	16,099	12,646	24	30	6
Fulton	41,069	39,343	36,298	2,041	1,897	1,993	42,934	41,170	38,226	173	68	65
Gallatin	14,699	12,487	10,727	236	374	407	14,274	12,186	10,522	661	675	612
Greene	22,598	21,462	18,630	1,193	1,548	1,647	23,622	22,914	20,255	169	96	22
Grundy	13,438	12,344	10,944	7,586	4,388	3,994	20,969	16,604	14,843	53	128	94
Hamilton	17,523	16,448	12,824	277	264	190	17,750	16,669	12,993	50	43	21
Hancock	29,175	31,889	31,777	2,732	3,448	4,158	31,777	35,175	35,807	130	162	128
Hardin	7,124	5,884	4,929	110	140	184	6,972	5,860	5,024	262	164	89
Henderson	8,910	9,611	10,946	966	1,111	1,636	9,860	10,710	12,575	16	12	7
Henry	24,476	26,932	25,228	8,862	9,665	10,278	33,249	36,465	35,413	86	132	93
Iroquois	28,908	28,994	21,139	6,259	6,457	4,643	34,976	35,203	25,618	191	247	164
Jackson	26,251	20,921	17,902	1,558	1,584	1,732	26,253	20,976	18,639	1,555	1,528	995
Jasper	17,696	13,840	10,707	492	675	527	18,084	14,467	11,211	104	48	23
Jefferson	21,957	20,060	17,657	633	626	207	22,420	20,590	17,826	170	96	38
Jersey	13,118	13,476	12,502	1,692	2,066	2,552	14,653	15,210	14,823	155	331	231
Jo Daviess	19,906	21,036	19,966	5,195	6,492	7,854	25,043	27,465	27,727	58	56	92
Johnson	14,922	12,959	11,186	91	119	62	14,795	12,945	11,196	218	133	52
Kane	46,807	33,874	28,755	18,254	11,065	10,336	64,490	44,387	38,724	558	550	367
Kankakee	21,854	18,790	16,672	6,878	6,257	7,680	28,623	24,971	24,282	107	76	69
Kendall	9,283	10,283	9,715	2,823	2,800	2,684	12,038	13,008	12,345	68	75	54
Knox	32,001	31,723	31,843	6,751	6,621	7,679	37,862	37,368	38,713	888	972	809
Lake	18,232	16,325	15,296	6,003	4,971	5,718	24,132	21,215	20,948	102	78	62
Lasalle	58,359	52,569	44,530	22,439	17,834	16,262	80,661	70,309	60,722	119	93	69
Lawrence	14,508	13,383	12,176	185	280	357	14,311	13,344	12,243	382	319	290
Lee	21,690	22,337	21,067	4,497	5,154	6,104	26,121	27,427	27,123	63	64	48
Livingston	31,258	31,222	25,440	7,197	7,228	6,031	38,098	38,150	31,360	353	300	111
Logan	22,101	21,883	20,023	3,388	3,154	3,030	25,205	24,681	22,937	281	356	116
McDonough	26,026	26,397	24,784	1,441	1,573	1,725	27,280	27,825	26,467	186	144	42
McHenry	20,283	20,060	19,134	5,831	4,848	4,628	26,069	24,857	23,698	45	51	64
McLean	54,479	52,384	46,026	8,557	7,716	7,962	62,085	59,409	53,561	934	687	427
Macon	34,694	28,204	24,283	3,389	2,461	2,198	37,468	30,308	26,246	605	352	235
Macoupin	34,694	32,837	27,946	5,686	4,855	4,780	39,881	37,258	32,406	499	434	320
Madison	41,888	38,511	31,251	9,647	11,615	12,880	49,088	47,422	41,917	2,442	2,701	2,214
Marion	23,052	22,339	19,207	1,289	1,347	1,415	23,946	23,384	20,407	390	302	215
Marshall	11,337	12,621	13,858	2,316	2,434	3,098	13,634	15,018	16,943	17	37	13
Mason	14,414	14,452	14,117	1,653	1,790	2,067	16,037	16,218	16,181	29	24	3
Massac	10,828	9,899	8,894	485	544	687	9,762	8,740	8,625	1,547	1,703	956
Menard	11,461	11,641	10,232	1,659	1,383	1,503	13,033	12,970	11,727	86	54	8
Mercer	15,755	16,964	16,508	2,790	2,538	2,261	18,516	19,465	18,741	29	37	28
Monroe	10,714	10,495	8,670	2,234	3,187	4,312	12,895	13,626	12,913	53	56	69
Montgomery	27,423	25,425	22,920	2,580	2,653	2,394	29,724	27,911	25,162	279	167	152
Morgan	29,133	27,683	23,805	3,503	3,831	4,658	31,630	30,578	27,869	996	935	593
Moultrie	14,104	13,254	9,943	377	445	442	14,477	13,679	10,384	4	20	1

a Persons of African descent only.

TABLE 13.—POPULATION AS NATIVE AND FOREIGN BORN AND WHITE AND COLORED, BY COUNTIES: 1890, 1880, AND 1870—Continued.

COUNTIES.	NATIVE BORN.			FOREIGN BORN.			WHITE.			COLORED. (a)		
	1890	1880	1870	1890	1880	1870	1890	1880	1870	1890	1880	1870
Illinois—Cont'd.												
Ogle	24,088	25,418	22,710	4,622	4,519	4,782	28,625	29,829	27,407	82	107	85
Peoria	57,966	44,469	35,867	12,412	10,886	11,673	69,388	54,831	47,385	966	512	155
Perry	15,626	13,982	11,932	1,903	2,025	1,791	16,839	15,230	13,332	690	767	391
Piatt	16,170	14,715	10,350	892	868	603	17,013	15,550	10,947	49	33	6
Pike	29,803	32,133	28,919	1,197	1,618	1,849	30,698	33,450	30,661	302	301	106
Pope	13,740	12,866	10,991	276	390	446	13,281	12,652	10,955	724	570	471
Pulaski	11,000	9,146	8,307	355	361	445	7,052	6,237	6,358	4,303	3,270	2,394
Putnam	3,947	4,701	5,248	783	853	1,032	4,703	5,510	6,215	27	44	65
Randolph	21,984	21,886	16,905	3,065	3,804	3,954	23,922	24,392	19,722	1,124	1,298	1,137
Richland	14,254	14,643	11,944	765	902	859	15,010	15,509	12,773	8	36	30
Rock Island	30,184	27,903	21,114	11,733	10,399	8,669	41,532	37,764	29,646	379	534	137
St. Clair	53,703	45,834	32,747	12,868	15,972	18,321	64,129	59,229	49,771	2,430	2,577	1,297
Saline	19,218	15,809	12,635	124	131	79	18,549	15,357	12,483	792	583	231
Sangamon	52,541	45,099	38,575	8,654	7,795	7,777	58,848	51,071	45,186	2,339	1,822	1,166
Schuyler	15,601	15,687	15,887	412	562	1,532	16,003	16,160	17,394	10	89	25
Scott	9,600	9,830	9,354	704	911	1,176	10,279	10,710	10,515	25	31	15
Shelby	29,766	28,516	23,765	1,425	1,754	1,711	31,091	30,193	25,416	100	77	60
Stark	9,010	10,007	9,475	972	1,200	1,276	9,968	11,203	10,730	14	4	21
Stephenson	25,539	26,062	23,820	5,799	5,901	6,788	31,325	31,940	30,596	12	23	12
Tazewell	24,669	24,671	22,572	4,887	4,995	5,331	29,489	29,571	27,839	60	87	64
Union	20,897	17,426	15,866	652	676	652	21,283	17,830	16,370	260	272	148
Vermilion	45,828	38,588	28,223	4,077	3,000	2,165	49,447	41,384	30,338	456	202	49
Wabash	11,335	9,470	8,290	531	475	551	11,775	9,888	8,778	91	57	63
Warren	19,239	20,755	20,884	2,042	2,178	2,290	20,878	22,642	22,951	403	290	223
Washington	15,748	16,847	13,734	3,514	4,265	3,865	19,127	20,900	17,463	135	212	133
Wayne	23,528	20,970	19,238	278	321	520	23,800	21,275	19,729	6	16	29
White	24,418	22,382	16,241	587	705	605	24,412	22,553	16,673	593	534	173
Whiteside	25,648	26,043	22,913	5,206	4,842	4,590	30,811	30,807	27,444	40	78	59
Will	43,267	37,265	28,426	18,740	16,157	14,587	61,499	52,719	42,771	503	703	242
Williamson	21,881	19,007	17,166	345	317	163	22,029	19,071	17,223	197	253	106
Winnebago	28,730	23,915	22,588	11,208	6,590	6,713	39,765	30,351	29,180	170	140	121
Woodford	17,046	17,511	14,891	4,383	4,109	4,065	21,309	21,535	18,946	120	85	10
Indiana	2,046,199	1,834,123	1,539,163	146,205	144,178	141,474	2,146,736	1,938,798	1,655,837	45,215	39,228	24,560
Adams	18,373	13,984	10,061	1,808	1,401	1,321	20,180	15,383	11,382	.....	2	.....
Allen	56,301	45,576	34,735	10,388	9,187	8,759	66,403	54,557	43,428	248	169	42
Bartholomew	22,754	21,495	19,700	1,113	1,282	1,433	23,553	22,639	21,122	314	138	11
Benton	10,639	9,642	4,929	1,264	1,466	686	11,857	11,102	5,615	46	6	.....
Blackford	10,266	7,826	6,081	195	194	191	10,458	8,003	6,258	3	17	14
Boone	26,278	25,506	22,188	294	416	405	26,403	25,684	22,353	168	238	240
Brown	10,227	10,143	8,529	81	121	152	10,301	10,264	8,680	7	.....	1
Carroll	19,470	17,706	15,405	551	639	747	20,003	18,303	16,128	17	42	24
Cass	28,803	25,209	21,573	2,349	2,402	2,620	30,998	27,412	24,082	148	197	111
Clark	28,388	26,145	22,075	1,871	2,465	2,695	27,396	26,073	22,800	2,859	2,536	1,970
Clay	27,260	23,199	17,298	3,276	2,655	1,786	30,123	25,556	19,054	412	298	26
Clinton	27,046	23,145	17,127	324	327	203	27,265	23,403	17,323	105	65	7
Crawford	13,760	12,142	9,609	181	214	242	13,927	12,354	9,848	14	2	3
Daviess	25,301	20,528	15,840	926	1,024	907	25,954	21,244	16,618	271	307	129
Dearborn	20,494	22,544	19,520	2,870	4,127	4,596	23,273	26,614	24,058	87	57	58
Decatur	18,480	18,784	17,820	797	995	1,233	19,112	19,544	18,966	164	235	87
Dekalb	22,967	19,026	16,203	1,340	1,199	964	24,287	20,220	17,163	20	5	4
Delaware	29,383	22,456	18,529	748	470	501	29,672	22,706	18,976	451	213	53
Dubois	18,484	13,872	10,136	1,769	2,120	2,461	20,160	15,934	12,562	93	58	35
Elkhart	36,576	31,332	24,249	2,625	2,122	1,777	39,141	33,426	25,991	57	28	35
Fayette	11,979	10,713	9,712	651	681	764	12,282	11,152	10,384	346	242	92
Floyd	26,473	21,294	19,605	2,985	3,296	3,695	27,281	23,029	21,838	2,167	1,552	1,462
Fountain	18,889	19,035	15,441	669	1,193	948	19,527	20,120	16,342	31	108	47
Franklin	16,832	17,676	17,295	1,534	2,416	2,928	18,360	20,080	20,199	6	12	24
Fulton	16,278	13,795	12,212	468	506	514	16,725	14,278	12,710	21	23	16
Gibson	23,934	21,599	16,178	986	1,143	1,193	23,680	21,712	16,934	1,239	1,027	437
Grant	30,812	23,205	18,173	681	413	314	30,577	22,751	17,750	866	867	737
Greene	24,040	22,716	19,218	339	280	296	24,210	22,739	19,493	169	250	21
Hamilton	25,820	24,477	20,491	303	324	391	25,559	24,039	20,367	560	762	515
Hancock	17,413	16,613	14,580	416	510	543	17,736	17,022	15,069	92	101	54
Harrison	20,017	20,274	18,658	769	1,052	1,255	20,455	20,976	19,564	330	350	349
Hendricks	21,166	22,491	19,762	332	490	515	21,099	22,577	20,095	398	402	182
Henry	23,621	23,659	22,532	258	357	454	23,325	23,332	22,545	544	679	441
Howard	25,418	19,241	15,542	768	343	305	25,678	19,180	15,543	506	404	304
Huntington	26,300	20,647	17,746	1,344	1,158	1,290	27,619	21,788	19,028	21	7	5

a Persons of African descent only.

TABLE 13.—POPULATION AS NATIVE AND FOREIGN BORN AND WHITE AND COLORED, BY COUNTIES: 1890, 1880, AND 1870—Continued.

COUNTIES.	NATIVE BORN.			FOREIGN BORN.			WHITE.			COLORED. (a)		
	1890	1880	1870	1890	1880	1870	1890	1880	1870	1890	1880	1870
Indiana—Cont'd.												
Jackson	22,920	21,542	17,379	1,219	1,508	1,595	23,868	22,706	18,810	270	344	164
Jasper	10,312	8,651	6,014	873	813	340	11,182	9,464	6,351	3	.....	3
Jay	22,911	18,724	14,492	567	558	508	23,358	19,127	14,979	120	155	21
Jefferson	22,883	23,520	26,158	1,624	2,457	3,583	23,506	25,030	28,636	999	944	1,105
Jennings	13,723	15,251	14,644	885	1,202	1,574	14,313	16,045	15,796	294	408	422
Johnson	19,338	19,183	17,882	223	354	484	19,219	19,182	18,251	342	355	115
Knox	26,306	24,229	19,448	1,738	2,095	2,114	27,454	25,694	21,182	588	629	380
Kosciusko	28,068	25,821	22,803	577	673	728	28,580	26,445	23,521	62	49	10
Lagrange	15,102	14,996	13,455	513	634	693	15,607	15,615	14,123	8	15	25
Lake	17,010	11,081	8,742	6,876	4,010	3,597	23,861	15,089	12,336	23	2	3
Laporte	26,715	23,808	20,420	7,730	7,177	6,642	34,224	30,731	26,834	217	249	228
Lawrence	19,376	18,210	14,391	416	333	237	19,414	18,208	14,378	377	335	250
Madison	35,489	26,874	22,137	998	653	633	36,261	27,401	22,682	226	126	88
Marion	123,541	88,039	59,292	17,615	14,743	12,647	130,017	94,729	67,997	11,118	8,038	3,938
Marshall	22,573	22,113	18,836	1,245	1,301	1,375	23,813	23,405	20,211	5	9	.....
Martin	13,788	13,235	10,846	185	240	257	13,950	13,453	11,067	23	22	36
Miami	24,536	22,844	19,949	1,287	1,239	1,103	25,612	23,838	20,856	112	135	51
Monroe	17,427	15,571	13,793	246	304	375	17,264	15,530	13,909	408	345	259
Montgomery	27,395	26,533	22,878	630	783	887	27,661	26,885	23,598	357	427	167
Morgan	18,432	18,600	17,200	211	300	328	18,528	18,750	17,454	114	150	74
Newton	7,973	7,328	5,389	830	839	440	8,759	8,081	5,796	44	86	33
Noble	21,976	21,436	18,889	1,383	1,520	1,500	23,347	22,909	20,376	10	47	13
Ohio	4,709	5,239	5,384	246	324	453	4,801	5,358	5,648	154	205	189
Orange	14,635	14,309	13,398	43	54	99	14,608	14,210	13,338	70	149	159
Owen	14,730	15,595	15,758	310	306	379	14,957	15,774	16,078	83	127	59
Parke	19,541	19,052	17,895	755	408	271	19,939	19,170	18,014	356	288	152
Perry	16,381	14,668	12,065	1,859	2,329	2,736	17,987	16,789	14,651	253	208	150
Pike	18,161	16,012	13,410	383	371	369	18,487	16,356	13,765	56	27	14
Porter	14,288	13,750	11,103	3,764	3,477	2,839	18,039	17,194	13,903	11	33	39
Posey	20,153	18,961	16,931	1,376	1,896	2,254	20,335	19,902	18,621	1,193	955	564
Pulaski	10,080	8,729	6,853	1,153	1,122	948	11,224	9,847	7,801	9	4	.....
Putnam	21,937	21,912	20,724	398	589	790	21,977	21,925	21,409	357	576	105
Randolph	27,632	25,886	22,302	453	549	560	27,475	25,843	22,245	606	591	617
Ripley	17,089	18,701	17,573	2,261	2,926	3,404	19,276	21,470	20,874	74	157	103
Rush	18,567	18,734	17,096	467	504	530	18,498	18,688	17,162	534	550	463
St. Joseph	33,918	27,660	21,750	8,539	5,518	3,572	42,113	32,889	25,195	340	279	120
Scott	7,728	8,187	7,646	105	156	227	7,832	8,333	7,868	1	10	5
Shelby	24,773	24,479	21,080	681	778	812	25,140	24,970	21,764	313	287	128
Spencer	20,730	20,360	16,142	1,330	1,762	1,856	20,671	20,630	17,049	1,388	1,492	949
Starke	6,372	4,549	3,546	967	556	342	7,336	5,105	3,888	3	.....	.....
Steuben	14,156	14,268	12,407	322	377	447	14,472	14,637	12,849	6	8	5
Sullivan	21,488	19,911	18,184	389	425	269	21,695	20,190	18,348	182	146	105
Switzerland	12,198	12,948	11,719	316	388	415	12,379	13,122	12,013	135	214	121
Tippecanoe	30,872	31,470	28,141	4,266	4,496	5,374	34,724	35,660	33,343	352	304	172
Tipton	17,826	14,110	11,731	331	297	222	18,136	14,346	11,892	19	58	61
Union	6,783	7,381	6,050	223	292	291	6,845	7,529	6,229	161	144	112
Vanderburg	51,361	33,665	23,822	8,448	8,528	9,323	53,711	38,345	30,994	6,080	3,843	2,151
Vermilion	12,807	11,821	10,604	347	204	236	13,107	11,951	10,792	47	74	48
Vigo	45,784	40,859	29,842	4,411	4,799	3,707	48,474	44,149	32,447	1,720	1,506	1,099
Wabash	26,303	24,259	20,399	823	982	906	26,888	24,971	21,174	141	254	84
Warren	10,603	11,047	9,744	352	450	460	10,934	11,478	10,181	15	19	22
Warrick	20,137	18,888	16,265	1,024	1,274	1,388	20,547	19,543	17,166	614	619	487
Washington	18,424	18,686	18,143	195	269	352	18,609	18,952	18,477	9	3	18
Wayne	35,036	35,725	31,099	2,592	2,888	2,949	36,254	36,900	32,810	1,370	1,710	1,238
Wells	20,950	17,851	13,029	564	501	556	21,511	18,437	13,585	3	5	.....
White	14,868	12,965	9,986	803	839	568	15,662	13,789	10,551	9	6	3
Whitley	17,143	16,202	13,553	625	739	846	17,716	16,833	14,302	51	108	97
Iowa	1,587,827	1,362,965	989,328	324,069	261,650	204,692	1,901,086	1,614,600	1,188,207	10,685	9,516	5,762
Adair	13,137	10,599	3,678	1,397	1,068	304	14,512	11,659	3,981	22	8	1
Adams	11,219	10,718	4,337	1,073	1,170	277	12,247	11,799	4,590	45	89	24
Allamakee	13,282	14,138	11,765	4,625	5,653	6,103	17,895	19,753	17,860	12	38	8
Appanoose	17,853	16,121	16,111	1,108	515	345	18,816	16,562	16,421	145	74	35
Audubon	10,067	6,578	1,103	2,345	870	109	12,412	7,445	1,211	.....	3	1
Benton	20,099	20,962	18,849	4,079	3,926	3,605	24,155	24,868	22,430	23	20	24
Blackhawk	20,116	19,985	17,950	4,103	3,928	3,756	24,206	23,876	21,688	12	37	18
Boone	18,886	16,730	11,676	4,886	4,108	2,908	23,678	20,585	14,572	93	251	11
Bremer	11,671	11,198	10,056	2,959	2,883	2,472	14,623	14,074	12,510	7	6	17
Buchanan	16,163	15,788	14,402	2,834	2,758	2,632	18,976	18,517	17,025	20	29	9
Buena Vista	10,001	5,772	1,181	3,547	1,765	404	13,532	7,536	1,585	16	1	.....
Butler	12,444	12,043	8,527	3,019	2,250	1,424	15,462	14,262	9,951	1	31	.....

a Persons of African descent only.

TABLE 13.—POPULATION AS NATIVE AND FOREIGN BORN AND WHITE AND COLORED, BY COUNTIES: 1890, 1880, AND 1870—Continued.

COUNTIES.	NATIVE BORN.			FOREIGN BORN.			WHITE.			COLORED. (a)		
	1890	1880	1870	1890	1880	1870	1890	1880	1870	1890	1880	1870
Iowa—Continued.												
Calhoun	11,146	4,693	1,348	1,961	902	254	13,107	5,593	1,602	.....	2	.....
Carroll	14,348	9,227	2,134	4,480	3,124	317	18,799	12,341	2,451	29	10	.....
Cass	17,078	14,799	4,699	2,567	2,144	765	19,631	16,922	5,459	12	21	5
Cedar	15,260	16,274	17,389	2,993	2,662	2,342	18,215	18,879	19,689	37	53	42
Cerro Gordo	12,317	9,497	3,767	2,547	1,964	955	14,855	11.438	4,718	9	23	4
Cherokee	12,862	6,695	1,600	2,797	1,545	367	15,654	8,238	1,961	5	2	6
Chickasaw	12,207	11,557	8,039	2,812	2,977	2,141	15,018	14,534	10,177	.....	.....	3
Clarke	10,966	11.067	8,462	366	446	273	11,271	11,455	8,709	61	58	26
Clay	7,611	3,572	1,304	1,698	676	219	9,309	4,246	1,523	.....	2	.....
Clayton	20,839	21.490	19,250	5,894	7,339	8,521	26,722	28,828	27,744	11	1	26
Clinton	29,058	26,690	24,700	12,141	10,073	10,657	40,981	36,573	35,226	209	187	129
Crawford	13,354	8,939	1,970	5,540	3,474	560	18,879	12,390	2,529	15	23	1
Dallas	19,046	17,444	11,139	1,433	1,302	880	20,441	18,692	11,994	37	53	25
Davis	14,749	15,833	15,023	509	635	542	15,198	16,404	15,535	60	60	30
Decatur	15,114	14,809	11,654	529	527	364	15,587	15,207	11,977	56	129	41
Delaware	14.340	14,915	14,305	3,009	3,035	3,127	17,346	17,948	17,411	2	2	21
Des Moines	27,390	25,926	20,537	7,934	7,173	6,719	34,940	32,674	27,029	381	425	227
Dickinson	3,682	1,640	1,196	646	261	193	4,327	1,900	1,389	1	1	.....
Dubuque	37,533	31,069	25,405	12,315	11,927	13,564	49,712	42,837	38,802	133	156	167
Emmet	3,131	1,117	990	1,143	433	402	4,270	1.547	1,389	4	3	3
Fayette	19,827	18,688	14,116	3.314	3,570	2,857	23,066	22,136	16,903	75	122	70
Floyd	12,514	12,126	8,965	2,910	2,551	1,803	15,419	14,672	10,765	4	5	3
Franklin	10,099	8,261	3,814	2.772	1,988	924	12,871	10,237	4,733	.....	12	5
Fremont	15,976	16,714	10,589	866	938	585	16,799	17,588	11,144	43	59	29
Greene	13,944	11,224	4,231	1,853	1,503	396	15.786	12,711	4,624	11	16	3
Grundy	9.578	9,358	4,550	3,637	3,281	1.849	13,200	12,639	6,399	15	.....	.....
Guthrie	16,256	13,469	6,623	1,124	925	438	17,351	14,392	7,056	29	2	5
Hamilton	11,687	8,639	4,931	3,632	2,613	1,124	15,299	11,251	6,052	19	1	3
Hancock	5,625	2,567	863	1,996	886	136	7,619	3.453	994	2	.....	5
Hardin	15.905	15,496	11,903	3,098	2,311	1.781	18,922	17,696	13,651	80	111	23
Harrison	19.290	15,097	8,010	2,066	1,552	921	21,328	16,632	8,930	26	13	1
Henry	17,133	19,041	19,752	1,762	1,945	1,711	18,483	20,477	20,980	411	509	465
Howard	8,818	8,335	4,823	2,364	2,502	1,459	11,172	10.817	6,270	10	19	12
Humboldt	7.438	4,154	2,090	2,398	1,187	506	9,832	5.339	2,596	4	2	.....
Ida	8,178	3,615	208	2,527	767	18	10,704	4,382	226	1	.....	.....
Iowa	14,572	15,153	12,842	3,698	4,068	3,802	18,268	19,206	16,633	2	15	11
Jackson	18,445	18,661	17,197	4,326	5,110	5,422	22,758	23,762	22.594	13	9	25
Jasper	22,164	23,801	20,421	2,779	2,162	1,695	24,839	25,842	22,047	104	121	69
Jefferson	13,802	15,799	15,825	1,382	1,670	2,014	15,125	17,397	17,786	57	72	53
Johnson	18,508	19,873	18,573	4,574	5,556	6,325	23,024	25,323	24.800	58	105	98
Jones	16,778	17,837	16,766	3,455	3,215	2,965	20,199	21,017	19,699	34	35	32
Keokuk	21,020	19,367	17,852	2,842	1,891	1,582	23,838	21,243	19,431	24	15	3
Kossuth	10,064	4,883	2,780	3,056	1,295	571	13,108	6,177	3,351	12	1	.....
Lee	32,004	28,922	28,409	5,711	5,937	8,801	36,044	33,178	35,647	1,666	1,679	1,563
Linn	38,168	32,010	26,987	7,135	5,227	4.093	45,069	37,027	31,032	234	207	48
Louisa	11,117	12,216	11,766	756	926	1.111	11,848	13,077	12,818	25	65	59
Lucas	12,820	12.966	9,817	1,743	1,564	571	14,243	14,490	10,357	319	40	31
Lyon	6,424	1,551	120	2,256	417	101	8.680	1,968	221	.....	.....	.....
Madison	15,246	16,460	13,221	731	764	663	15,966	17,212	13,881	11	10	3
Mahaska	25,632	23,276	21,091	3,173	1,926	1,417	27,211	24,678	22,358	1,592	524	150
Marion	20,480	22,663	21,731	2,578	2,448	2.705	23,014	25,067	24,400	38	44	36
Marshall	21,967	20,679	15.463	3,875	3,073	2,113	25,698	23,627	17,536	136	97	37
Mills	13,348	12,861	7.784	1,200	1,276	934	14,527	14,113	8,713	21	24	5
Mitchell	10,571	10,964	7,190	2,728	3,399	2,392	13,291	14,358	9,581	8	5	1
Monona	12,455	7,867	3,077	2,060	1,188	577	14,486	8,967	3,612	23	88	42
Monroe	12,295	12,226	11,575	1,371	1,493	1.149	13,463	13,461	12,675	202	258	49
Montgomery	13,426	13,447	5,258	2,422	2,448	676	15,810	15,782	5,921	38	113	13
Muscatine	20,063	19,201	17,449	4,441	3,969	4,239	24,326	22,991	21,525	177	179	163
O'Brien	10,465	3,626	649	2,595	529	66	13,059	4,142	709	1	13	6
Osceola	4,387	1,887	.....	1,187	332	.....	5,574	2.219	.....	.....	.....	.....
Page	19,113	17,670	9,335	2,228	1,997	640	21,106	19,420	9,822	234	247	153
Palo Alto	7,189	3,113	989	2,129	1,018	347	9,310	4,131	1,336	8	.....	.....
Plymouth	14,283	6,120	1,550	5,285	2,446	649	19,558	8,561	2,199	9	5	.....
Pocahontas	7,392	2,698	950	2,161	1,015	496	9,553	3,713	1,446	.....	.....	.....
Polk	56,032	36,162	23,944	9,378	6,233	3,913	64,211	41,714	27,554	1,194	672	303
Pottawattamie.	38,304	32,743	13,070	9,126	7,107	3,823	47,098	39,231	16,725	327	614	163
Poweshiek	16,424	17,013	13,956	1,970	1,923	1,625	18,327	18,874	15,502	66	62	79
Ringgold	13,097	11,492	5,401	459	593	290	13,556	12,070	5,686	.....	15	5
Sac	11,515	7,140	1,247	3,007	1,634	164	14,522	8,774	1,410	.....	.....	1
Scott	29,956	28,460	24,071	13,208	12,806	14,528	42,884	41,000	38,353	274	266	246
Shelby	13.791	10.277	2,187	3,820	2,419	353	17,610	12,683	2,534	1	13	6
Sioux	12,150	3,618	392	6,220	1,808	184	18,370	5,425	576	.....	1	.....
Story	14,949	13,923	9,642	3,178	2,983	2,009	18,127	16,897	11,649	.....	9	2

a Persons of African descent only.

TABLE 13.—POPULATION AS NATIVE AND FOREIGN BORN AND WHITE AND COLORED, BY COUNTIES: 1890, 1880, AND 1870—Continued.

COUNTIES.	NATIVE BORN.			FOREIGN BORN.			WHITE.			COLORED. (a)		
	1890	1880	1870	1890	1880	1870	1890	1880	1870	1890	1880	1870
Iowa—Continued.												
Tama	17,479	17,555	13,296	4,172	4,030	2,835	21,604	21,173	16,086	45	32	45
Taylor	15,606	14,841	6,766	778	794	223	16,288	15,505	6,888	96	130	101
Union	15,301	13,423	5,534	1,599	1,557	452	16,831	14,888	5,973	68	90	13
Van Buren	15,558	16,266	16,746	695	777	926	16,123	16,920	17,461	130	123	211
Wapello	27,074	22,673	20,168	3,352	2,612	2,178	29,766	24,823	22,153	658	460	193
Warren	17,440	18,613	17,252	829	965	728	18,215	19,515	17,899	54	63	81
Washington	16,993	18,510	17,254	1,475	1,864	1,698	18,393	20,279	18,899	75	95	53
Wayne	15,219	15,673	11,001	451	454	286	15,644	16,105	11,286	20	22	1
Webster	16,021	11,730	7,467	5,561	4,221	3,017	21,537	15,943	10,475	43	8	9
Winnebago	5,008	2,946	896	2,317	1,971	666	7,325	4,916	1,561	.....	1	1
Winneshiek	16,298	16,076	13,811	6,230	7,862	9,759	22,501	23,921	23,545	10	13	25
Woodbury	44,038	11,951	4,653	11,594	3,045	1,519	55,252	14,785	6,119	366	178	44
Worth	6,279	5,131	1,799	2,968	2,822	1,093	9,225	7,944	2,892	22	9	.....
Wright	9,860	4,283	2,094	2,197	779	298	12,055	5,062	2,390	2	.....	2
Kansas	1,279,258	886,010	316,007	147,838	110,086	48,392	1,376,553	952,155	346,377	49,710	43,107	17,108
Allen	12,592	10,426	6,365	917	877	657	13,115	10,952	6,869	394	350	152
Anderson	13,371	8,416	4,782	832	641	438	13,914	8,871	5,108	288	186	112
Arapahoe	.....	2	.....	.....	1	.....	.....	3	.....	.....	.....	.....
Atchison	23,559	23,381	12,518	3,199	3,287	2,989	23,748	23,237	14,368	3,001	3,410	1,136
Barber	7,580	2,548	.....	393	113	.....	7,942	2,652	.....	30	8	.....
Barton	10,625	8,102	.....	2,547	2,216	2	12,843	10,022	2	329	296	.....
Bourbon	27,255	18,591	13,868	1,320	1,000	1,208	26,298	17,866	14,297	2,272	1,716	770
Brown	18,539	11,489	5,983	1,780	1,328	840	19,894	12,554	6,721	422	263	95
Buffalo	.....	165	.....	.....	26	.....	.....	191	.....	.....	.....	.....
Butler	22,641	17,504	2,859	1,414	1,082	176	23,949	18,527	3,002	105	59	30
Chase	7,412	5,453	1,796	821	628	179	8,054	5,962	1,969	178	119	6
Chautauqua	12,064	10,788	.....	233	284	.....	12,072	10,915	.....	224	144	.....
Cherokee	25,504	20,798	10,443	2,266	1,107	595	26,421	20,031	10,899	1,342	1,861	134
Cheyenne	3,861	33	.....	540	4	.....	4,401	37	.....	.....	.....	.....
Clark	2,286	147	.....	71	16	.....	2,351	159	.....	6	4	.....
Clay	13,355	9,928	2,057	2,791	2,392	885	15,939	12,200	2,932	207	119	10
Cloud	16,879	13,144	1,920	2,416	2,199	403	19,259	15,302	2,316	34	41	7
Coffey	15,014	10,720	5,790	842	718	411	15,667	11,004	6,045	189	433	156
Comanche	2,462	352	.....	87	20	.....	2,516	369	.....	32	3	.....
Cowley	33,297	20,678	1,094	1,181	860	81	33,849	21,316	1,175	622	221	.....
Crawford	26,803	15,645	7,579	3,483	1,206	581	29,859	16,749	8,158	426	100	2
Decatur	7,573	3,850	.....	841	330	.....	8,403	4,179	.....	10	1	.....
Dickinson	19,036	12,562	2,176	3,237	2,689	867	22,113	15,170	3,026	158	81	17
Doniphan	12,179	12,752	12,382	1,356	1,505	1,587	12,768	13,343	13,135	767	914	833
Douglas	21,674	19,389	17,786	2,287	2,311	2,806	20,443	18,476	18,232	3,076	3,217	2,352
Edwards	3,223	2,061	.....	377	348	.....	3,515	2,353	.....	85	56	.....
Elk	11,800	10,136	.....	416	487	.....	12,210	10,602	.....	6	21	.....
Ellis	5,893	4,234	779	2,049	1,945	557	7,876	6,111	1,304	66	68	31
Ellsworth	7,313	6,844	783	1,959	1,650	492	9,145	8,385	1,159	126	107	26
Finney	3,150	.....	.....	200	.....	.....	3,288	.....	.....	62	.....	.....
Foote	.....	366	.....	.....	45	.....	.....	410	.....	.....	1	.....
Ford	4,772	2,567	308	536	555	119	5,257	3,048	317	51	73	109
Franklin	19,086	15,693	9,511	1,193	1,104	874	19,416	15,847	9,961	863	923	364
Garfield	831	.....	.....	50	.....	.....	876	.....	.....	5	.....	.....
Geary	8,384	5,633	3,504	2,039	1,361	2,022	10,040	6,653	5,394	377	339	128
Gove	2,689	1,034	.....	305	162	.....	2,957	1,186	.....	37	10	.....
Graham	4,674	3,938	.....	355	320	.....	4,497	3,774	.....	529	484	.....
Grant	1,226	9	.....	82	.....	.....	1,263	9	.....	45	.....	.....
Gray	2,314	.....	.....	101	.....	.....	2,406	.....	.....	9	.....	.....
Greeley	1,164	3	.....	100	.....	.....	1,264	3	.....	.....	.....	.....
Greenwood	15,293	9,725	3,218	1,016	823	266	16,141	10,468	3,449	168	80	35
Hamilton	1,887	158	.....	140	10	.....	1,970	168	.....	57	.....	.....
Harper	12,520	3,901	.....	746	232	.....	13,183	4,114	.....	82	19	.....
Harvey	14,716	9,610	.....	2,885	1,841	.....	17,323	11,351	.....	275	98	.....
Haskell	1,026	.....	.....	51	.....	.....	1,077	.....	.....	.....	.....	.....
Hodgeman	2,116	1,475	.....	279	229	.....	2,240	1,575	.....	155	129	.....
Howard	.....	.....	2,649	.....	.....	145	.....	.....	2,794	.....	.....	.....
Jackson	13,445	9,752	5,427	1,181	966	626	14,421	10,520	5,937	203	165	45
Jefferson	15,835	14,733	11,800	785	830	726	15,959	14,772	11,901	661	790	625
Jewell	18,221	16,411	188	1,128	1,064	19	19,346	17,457	207	3	18	.....
Johnson	16,243	15,645	12,430	1,142	1,208	1,254	16,467	15,937	13,241	899	899	438
Kearny	1,439	122	.....	132	37	.....	1,563	159	.....	8	.....	.....
Kingman	11,181	3,493	.....	642	220	.....	11,740	3,711	.....	83	2	.....
Kiowa	2,693	.....	.....	180	.....	.....	2,858	.....	.....	15	.....	.....
Labette	26,348	21,573	9,253	1,238	1,162	720	25,523	20,517	9,879	2,045	2,179	94

a Persons of African descent only.

TABLE 13.—POPULATION AS NATIVE AND FOREIGN BORN AND WHITE AND COLORED, BY COUNTIES: 1890, 1880, AND 1870—Continued.

COUNTIES.	NATIVE BORN.			FOREIGN BORN.			WHITE.			COLORED. (a)		
	1890	1880	1870	1890	1880	1870	1890	1880	1870	1890	1880	1870
Kansas—Cont'd.												
Lane	1,936	560	.....	124	41	.....	2,057	601	.....	3	.....	.....
Leavenworth	31,605	27,012	25,529	6,880	5,343	6,915	34,000	27,383	28,148	4,465	4,970	4,284
Lincoln	8,496	7,687	393	1,213	895	123	9,666	8,517	516	42	65	.....
Linn	16,802	14,857	11,647	413	441	527	16,438	14,481	11,504	777	815	655
Logan	3,061	.....	.....	323	.....	.....	3,359	.....	.....	25	.....	.....
Lyon	20,709	15,409	7,085	2,487	1,917	929	22,163	16,298	7,888	1,031	1,027	126
McPherson	16,156	12,270	313	5,458	4,873	425	21,563	17,091	727	50	49	11
Marion	14,631	8,596	705	5,908	3,857	63	20,389	12,356	766	150	97	1
Marshall	19,971	13,000	5,407	3,941	3,136	1,494	23,625	15,905	6,893	286	231	8
Meade	2,403	258	.....	139	38	.....	2,516	296	.....	25	.....	.....
Miami	18,397	16,586	10.857	1,217	1,216	868	18,674	16,901	11,248	937	868	466
Mitchell	13,836	13,669	411	1,201	1.242	74	14,985	14,870	485	50	41	.....
Montgomery	22,222	17,311	7,088	882	902	476	22,146	17,528	7,496	947	684	65
Morris	10,161	8,240	1,976	1,220	1,025	249	10,884	8,732	2,152	497	532	72
Morton	676	8	.....	48	1	.....	717	9	.....	7	.....	.....
Nemaha	17,004	10,724	5,880	2,245	1,738	1,459	19,034	12,387	7,316	213	75	23
Neosho	17,536	14,149	9,255	1,025	972	951	18,217	14,735	10,130	330	374	45
Ness	4,571	3,418	.....	373	304	2	4,943	3,722	2	1	.....	.....
Norton	10,069	6,512	.....	548	486	.....	10,580	6,966	.....	36	32	.....
Osage	20,740	16,533	6,507	4,322	3,109	1,141	24,383	18,905	7,530	678	571	118
Osborne	11,119	11,478	26	964	1,039	7	11,976	12,456	33	106	61	.....
Ottawa	11,338	9,225	1,662	1,243	1,082	465	12,508	10,239	2,125	72	68	2
Pawnee	4,798	4,945	98	406	451	81	5,058	5,364	173	144	32	6
Phillips	12,536	11,199	.....	1,125	815	.....	13,494	11,897	.....	167	117	.....
Pottawatomie	14,963	13,611	6,304	2,759	2,739	1,544	17,385	15,894	7,255	260	233	443
Pratt	7,781	1,748	.....	337	142	.....	7,938	1,852	.....	179	38	.....
Rawlins	5,400	1,326	.....	1,356	297	.....	6,756	1,623	.....	.....	.....	.....
Reno	24,843	11,397	.....	2,236	1,429	.....	26,721	12,747	.....	354	77	.....
Republic	16,342	12,657	1,105	2,660	2,256	176	18,975	14,898	1,281	27	15	.....
Rice	13,382	8,548	4	1,069	744	1	14,329	9,235	5	118	57	.....
Riley	10,616	8,317	3,931	2,567	2,113	1,174	12,853	10,106	5,035	330	324	70
Rooks	7,420	7,630	.....	598	482	.....	7,957	8,056	.....	61	56	.....
Rush	4,165	4,186	.....	1,039	1,304	.....	5,199	5,485	.....	5	5	.....
Russell	6,161	6,168	94	1,172	1,183	62	7,279	7,317	143	54	34	13
Saline	13,941	10,397	2,771	3,501	3,411	1,475	16,982	13,528	4,240	460	280	6
Scott	1,197	43	.....	65	.....	.....	1,262	43	.....	.....	.....	.....
Sedgwick	40,029	17,175	936	3,597	1,578	159	42,256	18,459	1,085	1,354	268	9
Sequoyah	.....	521	.....	.....	47	.....	.....	568	.....	.....	.....	.....
Seward	1,453	3	.....	50	2	.....	1,498	5	.....	5	.....	.....
Shawnee	43,957	26,123	11,657	5,215	2.970	1,464	43,009	23,655	12,032	6,112	5,356	729
Sheridan	3,431	1,420	.....	302	147	.....	3,733	1,567	.....	.....	.....	.....
Sherman	4,744	11	.....	517	2	.....	5,242	13	.....	19	.....	.....
Smith	14,564	13,002	57	1,049	881	9	15,611	13,868	66	2	15	.....
Stafford	7,940	4,301	.....	580	454	.....	8,330	4,632	.....	190	123	.....
Stanton	987	5	.....	44	.....	.....	1,029	5	.....	2	.....	.....
Stevens	1,344	10	.....	74	2	.....	1,399	12	.....	19	.....	.....
Sumner	29,014	19,582	19	1,257	1,230	3	30,093	20,698	22	177	104	.....
Thomas	5,069	136	.....	469	25	.....	5,532	161	.....	6	.....	.....
Trego	2,197	2,159	85	338	376	81	2,494	2,510	165	41	25	1
Wabaunsee	9,894	7,374	2,666	1,826	1,382	696	10,980	8,074	3,183	717	646	85
Wallace	2,080	554	321	388	132	217	2,429	679	536	39	7	2
Washington	19,460	12,423	3,513	3,434	2,487	568	22,875	14,891	4,079	18	19	2
Wichita	1,695	13	.....	132	1	.....	1,819	14	.....	8	.....	.....
Wilson	14,684	13,162	6,255	602	613	439	15.205	13,698	6,689	77	77	5
Woodson	8,286	5,916	3,436	735	619	391	8,945	6,467	3,793	75	56	34
Wyandotte	46,403	16,467	8,766	8,004	2,676	1,249	47,424	14,539	7,839	6,935	4,576	2,120
Kentucky	1,799,279	1,589,173	1,257,613	59,356	59,517	63,398	1,590,462	1,377,179	1,098,692	268,071	271,451	222,210
Adair	13,712	13,066	11,058	9	12	7	11,893	10,907	9,229	1,828	2,171	1,836
Allen	13,677	12,075	10,287	15	14	9	12,650	11,020	9,192	1,042	1,069	1,104
Anderson	10,593	9,322	5,412	17	39	37	9,547	8,292	4,751	1,063	1,069	698
Ballard	8,329	11,306	12,484	61	72	92	6,978	12,653	11,099	1,412	1,725	1,477
Barren	21,443	22,257	17,718	47	64	62	17,765	17,380	14,157	3,724	4,941	3,623
Bath	12,777	11,897	10,055	36	85	90	11,235	9,965	8,443	1,578	2,017	1,702
Bell	10,023	6,054	3,730	289	1	1	9,570	5,874	3,620	740	181	111
Boone	11,847	11,489	10,231	399	507	465	11,134	10,764	9,684	1,112	1,232	1,012
Bourbon	16,571	15,490	14,334	405	466	529	10,179	8,642	8,186	6,797	7,314	6,677
Boyd	13,587	11,561	8,009	446	604	564	13,328	11,608	8,282	705	556	291
Boyle	12,697	11,788	9,369	251	142	146	8,139	7,193	5,836	4,809	4,737	3,679
Bracken	11,906	12,862	10,769	463	647	640	11,723	12,693	10,773	646	816	636

a Persons of African descent only.

TABLE 13.—POPULATION AS NATIVE AND FOREIGN BORN AND WHITE AND COLORED, BY COUNTIES: 1890, 1880, AND 1870—Continued.

COUNTIES.	NATIVE BORN.			FOREIGN BORN.			WHITE.			COLORED. (a)		
	1890	1880	1870	1890	1880	1870	1890	1880	1870	1890	1880	1870
Kentucky—Con.												
Breathitt	8,668	7,741	5,672	37	1	.....	8,536	7,557	5,491	169	185	181
Breckinridge	18,832	17,317	13,254	144	169	186	16,896	15,282	11,758	2,080	2,204	1,682
Bullitt	8,179	8,360	7,578	112	161	203	7,243	7,214	6,587	1,048	1,307	1,194
Butler	13,937	12,128	9,380	19	53	24	13,183	11,361	8,761	773	820	643
Caldwell	13,134	11,234	10,735	52	48	91	10,450	9,095	8,748	2,736	2,187	2,078
Calloway	14,670	13,286	9,403	5	9	7	13,583	12,080	8,598	1,092	1,215	812
Campbell	36,629	29,710	20,270	7,579	7,730	7,136	43,522	36,997	27,123	686	441	282
Carlisle	7,580	.....	.....	32	.....	.....	7,223	.....	.....	389	.....	.....
Carroll	8,996	8,636	5,899	270	317	290	8,509	8,182	5,649	757	771	540
Carter	17,112	12,176	7,423	92	169	86	17,067	11,974	7,409	137	371	100
Casey	11,789	10,964	8,868	59	19	16	11,331	10,375	8,340	516	608	544
Christian	33,884	31,447	22,866	234	235	361	18,886	17,043	13,415	15,231	14,639	9,812
Clark	15,292	12,029	10,745	142	86	137	10,608	7,929	7,167	4,826	4,186	3,715
Clay	12,444	10,211	8,286	3	11	11	12,034	9,516	7,802	413	706	495
Clinton	7,044	7,202	6,470	3	10	27	6,859	6,901	6,205	188	311	292
Crittenden	13,099	11,654	9,315	20	34	66	12,188	10,537	8,572	930	1,151	809
Cumberland	8,447	8,890	7,682	5	4	8	7,456	7,327	6,181	996	1,567	1,509
Daviess	32,450	26,991	20,108	670	739	606	27,751	22,876	17,111	5,367	4,854	3,603
Edmonson	7,972	7,211	4,449	33	11	10	7,547	6,667	4,233	458	555	226
Elliott	9,198	6,558	4,432	16	9	1	9,187	6,524	4,411	27	43	22
Estill	10,769	9,852	9,102	67	8	96	10,255	9,349	8,599	581	511	599
Fayette	34,287	27,591	25,241	1,411	1,432	1,415	22,069	16,049	14,142	13,625	12,974	12,513
Fleming	15,936	15,063	13,147	142	158	251	14,453	13,646	11,842	1,625	1,575	1,556
Floyd	11,253	10,173	7,871	3	3	6	11,105	9,977	7,706	136	199	171
Franklin	20,839	18,172	14,755	428	527	545	16,508	13,839	10,637	4,757	4,860	4,663
Fulton	9,891	7,840	5,971	114	137	190	7,797	6,371	5,224	2,208	1,605	937
Gallatin	4,544	4,735	4,944	67	97	130	4,114	4,185	4,474	497	647	600
Garrard	11,107	11,654	10,338	31	50	38	8,114	8,009	6,972	3,024	3,695	3,404
Grant	12,523	12,874	9,356	148	209	173	12,188	12,350	9,020	483	733	509
Graves	28,441	24,041	19,297	93	97	101	25,378	21,287	17,069	3,154	2,851	2,329
Grayson	18,585	15,686	11,232	103	98	348	18,199	15,377	11,173	489	407	407
Green	11,452	11,849	9,369	11	22	10	9,572	9,463	7,442	1,891	2,408	1,937
Greenup	11,785	13,131	10,961	126	240	502	11,573	12,932	11,002	338	439	461
Hancock	9,071	8,375	6,373	143	188	218	8,456	7,759	5,861	758	803	729
Hardin	21,091	22,226	15,347	213	338	358	18,957	19,282	13,429	2,347	3,282	2,276
Harlan	6,194	5,278	4,415	3	.....	.....	6,041	5,164	4,304	154	114	99
Harrison	16,651	16,179	12,570	263	325	423	14,447	13,572	10,615	2,467	2,932	2,378
Hart	16,408	17,079	13,606	31	54	81	14,437	14,294	11,495	2,002	2,839	2,192
Henderson	28,936	23,871	17,769	600	644	688	21,313	16,943	12,467	8,219	7,572	5,990
Henry	14,059	14,296	10,888	105	196	178	11,799	11,623	8,628	2,365	2,869	2,438
Hickman	11,591	10,561	8,349	46	90	104	9,869	8,687	6,818	1,768	1,964	1,635
Hopkins	23,296	18,819	13,765	209	303	62	20,072	16,412	11,958	3,433	2,710	1,869
Jackson	8,259	6,678	4,546	2	.....	1	8,207	6,605	4,496	54	45	51
Jefferson	162,572	120,400	91,143	26,026	25,610	27,810	154,981	120,408	99,806	33,595	25,595	19,146
Jessamine	11,108	10,740	8,561	140	124	77	7,542	6,463	5,199	3,706	4,401	3,439
Johnson	11,023	9,150	7,486	4	5	8	10,943	9,052	7,373	84	103	37
Kenton	45,370	35,431	27,010	8,791	8,552	9,086	51,491	41,453	34,439	2,667	2,528	1,657
Knott	5,438	.....	.....	.....	.....	.....	5,365	.....	.....	73	.....	.....
Knox	13,716	10,584	8,291	46	3	3	12,984	9,922	7,737	778	662	557
Larue	9,399	9,741	8,182	34	52	53	8,642	8,746	7,270	791	1,047	965
Laurel	12,994	9,121	6,009	753	10	7	13,188	8,864	5,872	555	267	144
Lawrence	17,663	13,226	8,470	39	36	27	17,526	13,021	8,376	176	241	121
Lee	6,082	4,240	3,049	123	14	6	5,746	4,024	2,924	459	230	131
Leslie	3,964	3,740	.....	.....	.....	.....	3,932	3,712	.....	32	28	.....
Letcher	6,919	6,600	4,607	1	1	1	6,845	6,459	4,479	75	142	129
Lewis	14,681	12,984	8,973	122	170	142	14,626	12,925	8,887	177	229	228
Lincoln	15,404	14,991	10,876	558	89	71	12,388	11,172	7,871	3,574	3,908	3,076
Livingston	9,433	9,101	8,064	41	64	136	8,725	8,130	7,147	741	1,034	1,052
Logan	23,702	24,211	20,233	110	147	196	17,243	16,977	14,706	6,560	7,381	5,723
Lyon	7,609	6,723	6,187	19	45	46	6,310	5,280	4,814	1,317	1,488	1,419
McCracken	20,304	15,492	12,986	747	770	1,002	15,346	11,878	10,699	5,703	4,383	3,289
McLean	9,815	9,236	7,553	72	57	61	9,101	8,445	6,800	786	848	814
Madison	24,159	21,935	19,391	189	117	152	16,949	14,764	13,271	7,399	7,288	6,272
Magoffin	9,196	6,943	4,683	.....	1	1	9,036	6,794	4,505	160	150	179
Marion	15,498	14,494	12,600	150	199	238	12,500	11,189	9,495	3,148	3,504	3,343
Marshall	11,271	9,619	9,409	16	28	46	10,945	9,207	9,070	342	440	385
Martin	4,203	3,053	.....	6	4	.....	4,186	3,025	.....	23	32	.....
Mason	19,889	19,408	16,935	884	1,061	1,191	16,604	16,077	14,544	4,168	4,392	3,582
Meade	9,421	10,220	9,379	63	103	106	8,715	9,049	8,191	769	1,274	1,294
Menifee	4,655	3,750	1,980	11	5	6	4,639	3,707	1,970	27	48	16
Mercer	14,938	14,028	12,938	96	114	206	11,959	10,994	9,834	3,075	3,148	3,310
Metcalfe	9,862	9,414	7,927	9	9	7	8,971	8,387	7,073	900	1,036	861
Monroe	10,989	10,738	9,229	.....	3	2	10,449	10,080	8,442	540	661	789

a Persons of African descent only.

TABLE 13.—POPULATION AS NATIVE AND FOREIGN BORN AND WHITE AND COLORED, BY COUNTIES: 1890, 1880, AND 1870—Continued.

COUNTIES.	NATIVE BORN.			FOREIGN BORN.			WHITE.			COLORED. (a)		
	1890	1880	1870	1890	1880	1870	1890	1880	1870	1890	1880	1870
Kentucky—Con.												
Montgomery	12,205	10,394	7,402	162	172	155	8,724	7,000	4,858	3,643	3,566	2,699
Morgan	11,243	8,451	5,971	6	4	4	11,200	8,422	5,931	49	33	44
Muhlenberg	17,717	14,976	12,420	238	122	218	15,596	13,020	11,005	2,359	2,078	1,633
Nelson	16,189	16,353	14,348	228	256	456	12,596	11,893	10,886	3,827	4,716	3,918
Nicholas	10,638	11,679	8,883	126	190	246	9,448	10,119	7,885	1,316	1,750	1,244
Ohio	22,686	19,416	15,389	260	253	172	21,600	18,205	14,168	1,346	1,464	1,393
Oldham	6,586	7,456	8,613	168	211	414	5,107	5,456	6,217	1,647	2,211	2,810
Owen	17,602	17,284	14,198	74	117	111	16,249	15,898	13,133	1,427	1,503	1,176
Owsley	5,973	4,940	3,886	2	2	3	5,891	4,853	3,812	84	89	75
Pendleton	15,763	15,877	13,214	583	825	816	15,839	15,922	13,389	507	780	641
Perry	6,331	5,606	4,274	.....	1	.....	6,171	5,468	4,173	160	139	96
Pike	17,373	12,998	9,557	5	3	5	17,212	12,826	9,460	166	174	102
Powell	4,651	3,631	2,593	47	8	6	4,319	3,352	2,360	379	287	239
Pulaski	25,530	21,197	17,634	201	121	36	24,440	20,122	16,595	1,291	1,196	1,075
Robertson	4,655	5,782	5,363	29	32	36	4,529	5,531	5,142	155	283	257
Rockcastle	9,797	9,629	7,130	44	41	15	9,686	9,233	6,776	155	437	369
Rowan	6,104	4,399	2,989	25	21	2	6,023	4,314	2,959	106	106	32
Russell	8,131	7,589	5,805	5	2	4	7,870	7,237	5,516	266	354	293
Scott	16,334	14,776	11,441	212	189	166	11,482	9,963	7,651	5,063	5,002	3,955
Shelby	16,343	16,511	15,341	178	302	392	11,744	11,258	10,350	4,776	5,555	5,383
Simpson	10,771	10,574	9,475	107	67	98	8,504	7,844	7,406	2,374	2,797	2,167
Spencer	6,719	6,940	5,854	41	100	102	5,510	5,414	4,477	1,250	1,626	1,479
Taylor	9,300	9,228	8,216	53	31	10	7,879	7,360	6,376	1,474	1,899	1,850
Todd	16,779	15,942	12,562	35	52	50	10,513	9,427	7,752	6,301	6,567	4,860
Trigg	13,860	14,441	13,653	42	48	33	10,250	10,449	9,880	3,652	4,040	3,806
Trimble	7,084	7,112	5,497	56	59	80	6,819	6,594	5,121	321	577	456
Union	18,033	17,500	13,276	196	309	364	15,573	14,646	11,066	2,656	3,163	2,574
Warren	29,803	27,084	21,198	355	447	544	22,229	19,892	15,375	7,926	7,639	6,367
Washington	13,521	14,288	12,311	101	131	153	11,528	11,988	10,354	2,094	2,430	2,110
Wayne	12,831	12,487	10,575	21	25	27	12,234	11,613	9,927	618	899	675
Webster	17,146	14,187	10,904	50	59	33	15,284	12,580	9,582	1,912	1,666	1,355
Whitley	17,442	11,986	8,274	148	14	4	16,828	11,752	8,140	752	237	138
Wolfe	7,179	5,637	3,603	1	1	.....	7,058	5,563	3,575	122	75	28
Woodford	12,197	11,575	8,110	183	225	130	7,527	6,158	4,415	4,853	5,642	3,825
Louisiana	1,068,840	885,800	665,088	49,747	54,146	61,827	558,395	454,954	362,065	559,193	483,655	304,210
Acadia	12,753	.....	.....	478	.....	.....	11,602	.....	.....	1,629	.....	.....
Ascension	18,756	16,440	11,312	789	455	265	8,233	5,968	4,265	11,270	10,855	7,310
Assumption	19,179	16,789	12,994	450	221	240	10,726	8,938	6,247	8,890	8,067	6,984
Avoyelles	24,867	16,474	12,613	245	273	313	12,904	8,483	6,751	12,161	8,213	6,175
Bienville	14,080	10,421	10,601	28	21	35	7,840	5,455	5,589	6,268	4,987	5,047
Bossier	20,271	15,952	12,616	59	90	59	4,102	3,256	3,505	16,225	12,786	9,170
Caddo	30,857	25,657	20,933	698	639	781	8,003	6,921	5,913	23,541	19,368	15,799
Calcasieu	19,332	12,170	6,608	844	314	125	16,834	9,919	5,171	3,194	2,407	1,457
Caldwell	5,795	5,737	4,804	19	30	16	2,707	2,870	2,596	3,106	2,896	2,224
Cameron	2,773	2,363	1,538	55	53	53	2,402	2,087	1,249	426	324	342
Carroll	.....	.....	9,917	.....	.....	193	.....	.....	2,380	.....	.....	7,718
Catahoula	11,950	10,191	8,366	52	86	109	6,992	5,724	4,381	4,976	4,527	4,083
Claiborne	23,281	18,803	20,125	31	34	115	9,796	8,541	9,630	13,512	10,295	10,608
Concordia	14,785	14,795	9,878	86	119	99	1,757	1,320	720	13,112	13,594	9,257
De Soto	19,775	15,533	14,868	85	70	94	6,638	5,116	5,111	13,220	10,487	9,851
East Baton Rouge	25,371	19,457	17,043	551	509	773	9,494	7,103	6,471	16,420	12,863	11,343
East Carroll	12,244	11,966	.....	118	168	.....	997	1,023	.....	11,360	11,090	.....
East Feliciana	17,633	14,890	13,214	270	242	285	5,196	4,497	4,106	12,707	10,635	9,393
Franklin	6,844	6,417	5,013	56	78	65	2,860	2,701	2,233	4,040	3,793	2,844
Grant	8,247	6,161	4,488	23	27	29	4,844	3,320	2,078	3,416	2,862	2,414
Iberia	20,545	16,190	8,685	452	486	357	10,519	8,100	4,531	10,477	8,575	4,510
Iberville	20,844	17,176	12,000	1,004	368	347	6,696	4,784	3,669	15,142	12,759	8,675
Jackson	7,444	5,324	7,631	9	4	15	4,844	2,925	4,203	2,608	2,403	3,443
Jefferson	12,106	11,170	15,824	1,115	996	1,943	6,716	4,864	6,709	6,484	7,290	11,054
Lafayette	15,674	12,970	10,157	292	265	231	9,080	7,694	5,631	6,884	5,541	4,755
Lafourche	21,716	18,733	14,412	379	380	307	14,270	11,282	8,060	7,819	7,806	6,659
Lincoln	14,726	11,048	.....	27	27	.....	8,481	6,177	.....	6,269	4,898	.....
Livingston	5,689	5,121	3,937	80	137	89	4,898	4,265	3,085	871	993	933
Madison	14,086	13,750	8,443	49	156	157	931	1,261	936	13,204	12,645	7,663
Morehouse	16,725	14,111	9,302	61	95	85	3,519	3,547	3,012	13,267	10,659	6,375
Natchitoches	25,614	19,458	17,919	222	249	346	10,254	7,638	7,312	15,551	12,020	10,929
Orleans	207,670	174,933	142,943	34,369	41,157	48,475	177,376	158,367	140,923	64,491	57,617	50,456
Ouachita	17,756	14,443	11,299	229	242	283	5,641	4,502	3,759	12,344	10,180	7,823
Plaquemines	11,637	10,691	9,635	904	884	917	5,283	4,254	3,703	7,258	7,214	6,845
Pointe Coupee	19,421	17,549	12,651	192	236	330	4,696	4,785	3,752	14,917	12,999	9,229

a Persons of African descent only.

TABLE 13.—POPULATION AS NATIVE AND FOREIGN BORN AND WHITE AND COLORED, BY COUNTIES: 1890, 1880, AND 1870—Continued.

COUNTIES.	NATIVE BORN.			FOREIGN BORN.			WHITE.			COLORED. (a)		
	1890	1880	1870	1890	1880	1870	1890	1880	1870	1890	1880	1870
Louisiana—Con.												
Rapides	27,318	23,203	17,636	324	360	379	11,823	9,512	7,742	15,800	13,942	10,267
Red River	11,301	8,540	.....	17	33	.....	3,557	2,507	.....	7,760	6,066	.....
Richland	10,136	8,360	5,003	94	80	107	3,017	3,161	2,405	7,213	5,279	2,705
Sabine	9,357	7,313	6,418	33	31	38	7,312	5,486	4,592	2,067	1,847	1,847
St. Bernard	4,060	4,016	3,273	266	389	280	2,347	2,104	1,640	1,977	2,288	1,913
St. Charles	7,317	6,987	4,766	420	174	101	1,986	1,401	897	5,751	5,746	3,963
St. Helena	8,031	7,456	5,386	31	48	37	3,473	3,328	2,509	4,589	4,176	2,914
St. James	15,168	14,392	9,927	547	322	225	5,691	4,850	3,275	9,997	9,862	6,877
St. John the Baptist.	10,909	9,415	6,606	450	271	156	4,680	3,855	2,715	6,637	5,792	4,044
St. Landry	39,846	39,475	25,035	404	529	518	17,856	20,473	13,776	22,274	19,399	11,694
St. Martin	14,657	12,439	9,134	227	224	236	7,050	5,783	4,286	7,821	6,876	5,064
St. Mary	21,737	19,019	13,349	679	872	511	7,976	6,717	4,203	14,395	13,115	9,607
St. Tammany	9,636	6,547	5,110	524	340	476	6,398	4,258	3,411	3,702	2,595	2,175
Tangipahoa	12,325	9,365	7,592	330	273	336	7,943	5,608	4,934	4,698	4,014	2,994
Tensas	16,534	17,645	12,151	113	170	268	1,153	1,571	1,400	15,492	16,237	11,018
Terrebonne	19,956	17,647	12,237	211	310	214	10,412	8,613	6,080	9,699	9,111	6,172
Union	17,243	13,475	11,646	61	51	39	9,901	8,014	7,311	7,403	5,512	4,374
Vermilion	14,075	8,580	4,447	159	148	81	11,335	6,771	3,480	2,899	1,957	1,047
Vernon	5,895	5,149	.....	8	11	.....	5,363	4,783	.....	540	377	.....
Washington	6,689	5,184	3,319	11	6	11	4,635	3,475	2,391	2,062	1,712	939
Webster	12,412	9,924	.....	54	81	.....	5,172	4,322	.....	7,289	5,683	.....
West Baton Rouge.	8,066	7,549	5,028	297	118	86	2,398	2,252	1,710	5,964	5,415	3,404
West Carroll	3,735	2,756	.....	13	20	.....	1,438	1,339	.....	2,310	1,437	.....
West Feliciana	14,918	12,646	10,321	144	163	178	2,276	2,287	1,583	12,785	10,522	8,915
Winn	7,073	5,835	4,935	9	11	19	6,072	4,797	4,044	1,010	1,047	909
Maine	582,125	590,053	578,034	78,961	58,883	48,881	659,263	646,852	624,809	1,190	1,451	1,606
Androscoggin	37,808	36,807	32,236	11,160	8,235	3,630	48,880	44,967	35,826	71	75	40
Aroostook	38,165	32,319	22,002	11,424	9,381	7,607	49,528	41,649	29,553	37	40	56
Cumberland	77,341	75,723	72,182	13,608	10,636	9,839	90,502	85,823	81,503	417	518	517
Franklin	16,528	17,855	18,511	525	325	296	17,039	18,171	18,796	9	9	10
Hancock	35,910	37,191	35,547	1,402	938	948	37,253	38,093	36,444	56	36	49
Kennebec	50,650	49,560	50,914	6,362	3,498	2,289	56,878	52,929	53,019	125	129	184
Knox	29,816	31,474	29,745	1,657	1,389	1,078	31,391	32,745	30,707	80	117	116
Lincoln	21,516	24,326	24,973	480	495	624	21,970	24,775	25,531	26	40	58
Oxford	29,675	32,029	32,929	911	598	568	30,564	32,612	33,465	20	15	23
Penobscot	64,138	64,467	68,183	8,727	6,009	6,967	72,390	69,971	74,581	82	109	108
Piscataquis	14,700	14,246	13,942	1,434	626	461	16,078	14,818	14,328	19	7	54
Sagadahoc	17,811	18,212	17,968	1,641	1,060	835	19,344	19,132	18,693	99	140	109
Somerset	30,462	31,059	33,245	2,165	1,274	1,366	32,622	32,318	34,582	2	7	24
Waldo	27,239	31,834	33,887	520	629	635	27,739	32,439	34,493	18	24	29
Washington	37,502	37,626	36,118	6,980	6,858	7,225	44,315	44,207	43,188	75	131	155
York	52,864	55,325	55,661	9,965	6,932	4,513	62,770	62,203	60,100	54	54	74
Maryland	948,094	852,137	697,482	94,296	82,806	83,412	826,493	724,693	605,497	215,657	210,230	175,391
Allegany	35,944	31,019	30,567	5,627	6,993	7,969	40,135	36,463	37,370	1,431	1,549	1,166
Anne Arundel	31,169	27,696	23,562	2,925	830	895	19,580	14,649	12,725	14,509	13,877	11,732
Baltimore	64,456	73,472	54,113	8,453	9,864	9,274	62,679	72,766	55,024	10,230	10,565	8,363
Baltimore city	365,436	276,177	210,870	69,003	56,136	56,484	367,143	278,584	227,794	67,104	53,716	39,558
Calvert	9,827	10,505	9,840	33	33	25	4,796	4,842	4,332	5,064	5,696	5,533
Caroline	13,662	13,555	12,026	241	211	75	10,092	9,600	8,343	3,811	4,166	3,758
Carroll	31,691	30,077	27,416	685	915	1,203	30,241	28,706	26,444	2,133	2,286	2,175
Cecil	24,957	26,233	24,814	894	875	1,060	21,850	22,644	21,860	3,978	4,464	4,014
Charles	15,078	18,433	15,661	113	115	77	7,054	7,700	6,418	8,136	10,848	9,318
Dorchester	24,692	22,996	19,426	151	114	32	16,133	14,634	11,902	8,709	8,476	7,556
Frederick	48,463	49,361	46,161	1,049	1,121	1,411	42,983	42,962	39,999	6,528	7,520	7,572
Garrett	13,633	11,387	.....	580	788	.....	14,028	12,063	.....	185	112	.....
Harford	27,732	26,707	21,399	1,261	1,335	1,206	22,617	21,385	17,750	6,376	6,657	4,855
Howard	15,460	15,261	13,132	809	879	1,018	12,159	11,741	10,676	4,110	4,399	3,474
Kent	17,221	17,322	16,780	250	283	322	10,664	10,400	9,370	6,807	7,205	7,732
Montgomery	26,833	24,390	20,071	352	369	492	17,500	15,608	13,128	9,685	9,150	7,434
Prince George	25,490	25,881	20,609	590	570	529	14,867	13,965	11,358	11,210	12,486	9,780
Queen Anne	18,297	19,006	16,054	164	251	117	11,904	12,067	9,579	6,557	7,189	6,592
St. Mary	15,753	16,872	14,860	66	62	84	8,153	8,244	7,218	7,666	8,690	7,726
Somerset	24,082	21,626	18,137	73	42	53	14,650	12,974	10,916	9,505	8,694	7,274
Talbot	19,356	18,753	15,968	380	312	169	12,248	11,736	9,471	7,483	7,329	6,666
Washington	39,273	37,941	33,861	509	620	851	37,274	35,495	31,874	2,507	3,066	2,838
Wicomico	19,887	17,986	15,765	43	30	37	14,731	12,943	11,396	5,199	5,073	4,406
Worcester	19,702	19,481	16,390	45	58	29	13,012	12,522	10,550	6,734	7,017	5,869

a Persons of African descent only.

TABLE 13.—POPULATION AS NATIVE AND FOREIGN BORN AND WHITE AND COLORED, BY COUNTIES: 1890, 1880, AND 1870—Continued.

COUNTIES.	NATIVE BORN.			FOREIGN BORN.			WHITE.			COLORED. (a)		
	1890	1880	1870	1890	1880	1870	1890	1880	1870	1890	1880	1870
Massachusetts	1,581,806	1,339,594	1,104,032	657,137	443,491	353,319	2,215,373	1,763,782	1,443,156	22,144	18,697	13,947
Barnstable	26,425	29,686	30,925	2,747	2,211	1,849	28,650	31,377	32,310	376	420	460
Berkshire	62,339	54,800	49,692	18,769	14,232	15,135	79,892	67,696	63,427	1,183	1,315	1,322
Bristol	118,767	98,724	79,574	67,698	40,316	23,312	184,002	136,828	100,777	2,390	2,175	2,067
Dukes	3,920	4,099	3,682	449	201	105	4,101	3,954	3,541	132	275	246
Essex	217,996	187,881	157,065	81,999	56,654	43,778	298,248	243,097	199,800	1,642	1,410	1,038
Franklin	32,309	30,889	29,041	6,301	5,112	3,594	38,514	35,923	32,543	84	73	91
Hampden	92,343	74,577	57,616	43,370	29,565	20,793	134,582	103,020	77,590	1,071	1,103	813
Hampshire	39,920	37,663	35,564	11,939	9,569	8,824	51,566	46,930	44,036	272	280	351
Middlesex	299,746	234,433	203,361	131,421	83,397	70,992	427,406	315,133	272,594	3,604	2,658	1,749
Nantucket	3,033	3,535	3,920	235	192	203	3,228	3,651	4,038	40	76	80
Norfolk	88,784	76,333	70,033	30,166	20,174	19,410	118,489	95,918	89,068	417	568	353
Plymouth	77,644	66,075	58,680	15,056	7,943	6,685	92,040	73,441	64,834	605	534	506
Suffolk	316,537	267,750	178,514	168,243	120,177	92,288	475,433	381,362	267,048	8,845	6,412	3,735
Worcester	202,043	173,149	146,365	78,744	53,748	46,351	279,222	225,452	191,550	1,483	1,398	1,136
Michigan	1,550,009	1,248,429	916,049	543,880	388,508	268,010	2,072,884	1,614,560	1,167,282	15,223	15,100	11,849
Alcona	2,859	1,633	382	2,550	1,474	314	5,382	3,079	696	1	.....	.....
Alger	657	.....	.....	581	.....	.....	1,160	.....	.....	.....	.....	.....
Allegan	33,486	31,796	26,519	5,475	6,019	5,586	38,586	37,268	31,668	303	427	345
Alpena	8,251	4,205	1,266	7,330	4,584	1,490	15,570	8,763	2,754	9	14	2
Antrim	7,746	3,607	1,288	2,667	1,630	697	10,197	5,113	1,920	32	5	1
Arenac	3,594	.....	.....	2,089	.....	.....	5,561	.....	.....	2	.....	.....
Baraga	1,756	1,238	.....	1,280	566	.....	2,743	1,268	.....	6	8	.....
Barry	21,794	22,987	19,982	1,989	2,330	2,217	23,731	25,240	22,110	51	77	89
Bay	34,909	21,720	8,868	21,503	16,361	7,032	56,135	37,599	15,701	182	202	116
Benzie	4,096	2,763	1,842	1,141	670	342	5,176	3,365	2,155	60	64	29
Berrien	35,470	31,961	30,047	5,815	4,824	5,057	40,627	36,090	34,507	625	687	596
Branch	25,086	26,133	24,518	1,705	1,808	1,708	26,735	27,876	26,173	56	65	53
Calhoun	38,579	34,366	32,366	4,922	4,086	4,203	42,905	37,888	35,954	511	498	560
Cass	19,816	20,629	19,677	1,137	1,380	1,417	19,306	20,129	19,351	1,609	1,837	1,690
Charlevoix	7,286	3,791	1,188	2,400	1,324	536	9,418	4,879	1,502	45	35	9
Cheboygan	7,506	4,010	1,245	4,480	2,514	951	11,823	6,400	2,025	31	21	8
Chippewa	5,212	2,152	1,197	6,807	3,096	492	11,554	4,445	950	17	15	5
Clare	5,473	2,818	253	2,085	1,369	113	7,554	4,177	366	1	3	.....
Clinton	23,604	24,869	20,096	2,905	3,231	2,749	26,475	28,021	22,784	33	79	60
Crawford	1,967	936	.....	995	223	.....	2,947	1,150	.....	5	2	.....
Delta	8,948	3,707	1,363	6,382	3,105	1,179	15,104	6,639	2,523	6	15	4
Eaton	30,252	29,281	23,622	1,842	1,944	1,549	32,009	31,138	25,093	78	87	78
Emmet	7,263	5,466	1,160	1,493	1,173	51	7,816	5,498	111	26	34	.....
Genesee	33,730	33,242	28,518	5,700	5,978	5,382	39,170	38,907	33,779	239	287	104
Gladwin	2,714	624	.....	1,494	503	.....	4,190	1,126	.....	8	1	.....
Gogebic	5,854	.....	.....	7,312	.....	.....	13,153	.....	.....	9	.....	.....
Grand Traverse	10,269	6,591	3,299	3,086	1,831	1,144	13,281	8,404	4,427	39	17	11
Gratiot	26,091	19,545	10,613	2,577	2,391	1,197	28,530	21,838	11,772	138	90	32
Hillsdale	28,878	30,789	29,488	1,782	1,934	2,196	30,602	32,656	31,615	46	59	69
Houghton	18,571	11,482	6,010	16,818	10,991	7,869	35,340	22,415	13,778	28	34	28
Huron	16,176	10,343	4,263	12,369	9,746	4,786	28,530	20,048	8,989	7	2	3
Ingham	33,190	30,045	22,668	4,476	3,631	2,600	37,203	33,268	25,109	452	404	158
Ionia	29,140	29,786	24,027	3,661	4,086	3,654	32,703	33,793	27,627	92	76	54
Iosco	8,557	3,521	1,738	6,667	3,352	1,425	15,161	6,823	3,149	13	8	9
Iron	2,126	.....	.....	2,306	.....	.....	4,420	.....	.....	9	.....	.....
Isabella	15,081	9,650	3,540	3,703	2,509	573	18,304	11,553	4,095	125	127	18
Isle Royal	36	34	.....	99	21	.....	135	55	.....	.....	.....	.....
Jackson	39,072	36,428	31,052	5,959	5,603	4,995	44,499	41,514	35,620	525	511	423
Kalamazoo	32,664	29,432	27,406	6,609	4,910	4,648	38,702	33,629	31,528	545	708	525
Kalkaska	4,143	2,292	237	1,017	645	187	5,146	2,937	423	12	.....	.....
Kent	79,983	55,833	38,309	29,939	17,420	12,094	109,183	72,737	50,237	720	513	157
Keweenaw	1,568	2,304	2,059	1,326	1,966	2,146	2,893	4,266	4,200	1	4	2
Lake	4,597	2,401	401	1,908	832	147	6,502	3,195	548	3	1	.....
Lapeer	22,220	21,833	15,784	6,993	8,305	5,561	29,111	29,959	21,261	80	127	84
Leelanaw	5,839	4,398	3,044	2,105	1,855	1,532	7,633	5,632	4,047	16	16	17
Lenawee	43,045	42,851	40,256	5,403	5,492	5,339	48,044	47,963	45,204	390	378	389
Livingston	18,346	19,528	16,895	2,512	2,723	2,441	20,797	22,156	19,279	60	94	57
Luce	890	.....	.....	1,565	.....	.....	2,447	.....	.....	7	.....	.....
Mackinac	5,039	2,254	1,383	2,791	648	333	7,382	2,635	1,406	220	13	25
Macomb	24,088	23,669	20,315	7,725	7,958	7,301	31,765	31,549	27,498	48	78	118
Manistee	14,233	7,411	3,408	9,997	5,121	2,666	24,179	12,507	6,060	29	16	14
Manitou	600	933	478	260	401	413	804	1,185	891	.....	.....	.....
Marquette	18,750	11,870	5,793	20,771	13,524	9,240	39,390	25,240	14,900	63	67	61
Mason	11,036	6,947	2,328	5,349	3,118	935	16,032	9,677	3,023	18	26	10
Mecosta	15,303	10,480	4,200	4,394	3,493	1,442	19,296	13,658	5,506	357	273	127

a Persons of African descent only.

TABLE 13.—POPULATION AS NATIVE AND FOREIGN BORN AND WHITE AND COLORED, BY COUNTIES: 1890, 1880, AND 1870—Continued.

COUNTIES.	NATIVE BORN.			FOREIGN BORN.			WHITE.			COLORED. (a)		
	1890	1880	1870	1890	1880	1870	1890	1880	1870	1890	1880	1870
Michigan—Con.												
Menominee	16,131	5,646	918	17,508	6,341	873	33,453	11,865	1,777	49	1	9
Midland	8,005	5,156	2,448	2,652	1,737	837	10,611	6,863	3,269	42	22	14
Missaukee	3,182	994	43	1,866	559	87	5,032	1,553	130	.....	.....	.....
Monroe	27,911	28,500	22,700	4,426	5,124	4,783	32,247	33,512	27,405	76	112	78
Montcalm	27,302	27,500	11,708	5,335	5,648	1,921	32,517	33,038	13,561	120	110	68
Montmorency	907	.....	.....	580	.....	.....	1,484	.....	.....	1	.....	.....
Muskegon	26,278	17,386	9,449	13,735	9,200	5,445	39,876	26,489	14,854	105	85	40
Newaygo	16,389	11,900	6,245	4,087	2,788	1,049	20,412	14,541	7,159	46	18	5
Oakland	34,513	34,854	34,770	6,732	6,683	6,097	40,920	41,136	40,402	315	400	465
Oceana	13,123	9,782	5,942	2,575	1,917	1,280	15,391	11,307	6,616	36	45	13
Ogemaw	3,451	1,156	2	2,132	758	10	5,575	1,914	12	4	.....	.....
Ontonagon	2,423	1,758	1,714	1,333	807	1,131	3,695	2,478	2,813	2	13	13
Osceola	10,946	7,566	1,435	3,684	3,211	658	14,566	10,734	2,076	40	20	1
Oscoda	1,408	357	32	496	110	38	1,895	459	70	6	6	.....
Otsego	2,921	1,400	.....	1,351	574	.....	4,268	1,974	.....	4	.....	.....
Ottawa	24,917	23,440	17,447	10,441	9,686	9,204	35,260	32,952	26,541	46	88	95
Presque Isle	2,854	1,450	96	1,833	1,663	259	4,664	3,106	354	10	2	.....
Roscommon	1,256	736	.....	777	723	.....	2,033	1,456	.....	.....	.....	.....
Saginaw	56,777	39,160	24,334	25,496	19,935	14,763	81,703	58,493	38,683	336	316	288
St. Clair	33,699	29,023	21,694	18,406	17,174	14,967	52,005	46,140	36,593	92	52	66
St. Joseph	22,890	24,072	23,591	2,466	2,554	2,684	25,207	26,385	26,142	136	230	133
Sanilac	18,658	13,477	6,852	13,931	12,864	7,710	32,572	26,309	14,527	16	32	28
Schoolcraft	3,002	900	.....	2,816	675	.....	5,776	1,438	.....	.....	3	.....
Shiawassee	26,554	23,026	17,986	4,398	4,033	2,872	30,924	27,008	20,823	27	48	35
Tuscola	24,493	18,781	10,261	8,015	6,957	3,453	32,427	25,631	13,704	20	43	9
Van Buren	28,368	28,407	26,242	2,173	2,400	2,587	29,827	29,982	28,152	655	738	538
Washtenaw	34,471	33,903	32,708	7,739	7,945	8,726	40,965	40,628	40,307	1,221	1,216	1,125
Wayne	161,097	106,383	72,453	96,017	60,061	46,585	253,276	163,021	116,351	3,815	3,379	2,683
Wexford	8,644	5,132	588	2,634	1,683	62	11,262	6,798	647	15	16	3
Minnesota	834,470	513,097	279,009	467,356	267,676	160,697	1,296,159	776,884	438,257	3,683	1,564	759
Aitkin	1,444	255	178	1,018	111	.....	2,228	306	18	1	3	.....
Anoka	6,976	5,214	2,868	2,908	1,894	1,072	9,864	7,083	3,925	19	21	15
Becker	5,676	3,244	185	3,725	1,974	123	9,222	4,468	308	1	1	.....
Beltrami	150	6	73	162	4	7	312	10	80	.....	.....	.....
Benton	4,027	2,156	1,075	2,257	856	483	6,258	2,977	1,556	1	.....	1
Bigstone	3,867	2,543	19	1,855	1,145	5	5,655	3,688	24	.....	.....	.....
Blue Earth	21,383	16,913	12,148	7,827	5,976	5,154	29,168	22,851	17,282	14	25	20
Brown	9,716	7,106	3,311	6,101	4,912	3,085	15,814	12,009	6,396	3	4	.....
Carlton	2,656	764	118	2,616	466	168	5,251	1,101	274	.....	.....	.....
Carver	10,143	8,161	5,668	6,389	5,979	5,918	16,532	14,138	11,585	.....	2	1
Cass	957	381	363	290	105	17	1,247	461	172	.....	.....	12
Chippewa	5,162	3,231	698	3,393	2,177	769	8,554	5,405	1,433	1	2	.....
Chisago	5,613	4,017	2,164	4,746	3,965	2,194	10,352	7,943	4,309	.....	1	1
Clay	6,379	3,183	49	5,138	2,704	43	11,509	5,855	92	8	8	.....
Cook	48	56	.....	50	9	.....	97	15	.....	.....	.....	.....
Cottonwood	4,342	3,026	318	3,070	2,507	216	7,411	5,533	534	1	.....	.....
Crow Wing	5,944	1,528	166	2,908	791	34	8,711	2,248	199	4	2	.....
Dakota	13,767	12,263	10,767	6,473	5,128	5,545	20,130	17,307	16,264	58	38	46
Dodge	8,296	8,686	6,515	2,568	2,658	2,083	10,859	11,333	8,593	5	11	5
Douglas	8,750	5,468	2,316	5,856	3,662	1,923	14,592	9,105	4,230	13	.....	.....
Faribault	12,462	9,877	7,422	4,246	3,139	2,518	16,708	13,013	9,938	.....	3	2
Fillmore	19,034	19,243	15,178	6,932	8,919	9,709	25,949	28,150	24,870	16	12	17
Freeborn	11,933	10,194	6,518	6,029	5,875	4,060	17,947	16,057	10,571	14	9	7
Goodhue	18,405	17,149	12,164	10,401	12,502	10,454	28,726	29,584	22,596	20	54	22
Grant	3,910	1,704	148	2,965	1,300	192	6,875	3,004	321	.....	.....	.....
Hennepin	118,932	46,271	21,338	66,362	20,742	10,228	183,839	66,453	31,329	1,397	476	190
Houston	10,051	10,383	8,176	4,602	5,949	6,760	14,652	16,320	14,926	1	12	10
Hubbard	1,147	.....	.....	265	.....	.....	1,404	.....	.....	.....	.....	.....
Isanti	3,795	2,370	865	3,812	2,693	1,170	7,607	5,062	2,035	.....	.....	.....
Itasca	398	106	92	345	18	4	720	46	78	.....	.....	.....
Jackson	5,586	2,918	1,192	3,338	1,888	633	8,922	4,806	1,823	2	.....	2
Kanabec	685	265	85	894	240	8	1,520	484	93	10	.....	.....
Kandiyohi	7,823	5,214	668	6,174	4,945	1,092	13,996	10,158	1,760	1	1	.....
Kittson	2,001	253	47	3,386	652	17	5,292	871	64	.....	1	.....
Lac qui Parle (b)	.....	.....	108	.....	.....	37	.....	.....	145	.....	.....	.....
Lac qui Parle	6,256	2,740	.....	4,126	2,151	.....	10,379	4,891	.....	.....	.....	.....
Lake	618	73	114	681	33	21	1,276	65	134	.....	.....	.....
Lesueur	13,795	11,315	7,710	5,262	4,788	3,897	19,038	16,067	11,590	19	32	5
Lincoln	3,387	1,875	.....	2,304	1,070	.....	5,680	2,942	.....	.....	.....	.....
Lyon	6,499	4,555	.....	3,002	1,702	.....	9,484	6,255	.....	17	2	.....

a Persons of African descent only. b See Table 2.

TABLE 13.—POPULATION AS NATIVE AND FOREIGN BORN AND WHITE AND COLORED, BY COUNTIES: 1890, 1880, AND 1870—Continued.

COUNTIES.	NATIVE BORN.			FOREIGN BORN.			WHITE.			COLORED. (a)		
	1890	1880	1870	1890	1880	1870	1890	1880	1870	1890	1880	1870
Minnesota—Con.												
McLeod	10,957	7,713	3,757	6,069	4,629	1,886	17,026	12,341	5,643	.....	1	.....
Marshall	4,026	525	.....	5,104	467	.....	9,130	991	.....	.....	1	.....
Martin	6,881	4,245	3,340	2,522	1,004	527	9,402	5,249	3,867	1	.....	.....
Meeker	9,656	7,569	3,737	5,800	4,170	2,353	15,447	11.728	6,088	9	11	2
Millelacs	2,151	1,259	918	694	242	191	2,827	1,457	1,107	1	.....	2
Monongalia	.....	.....	1,463	.....	.....	1,698	.....	.....	3,161	.....	.....	.....
Morrison	8,819	3,730	1,113	4,506	2,145	568	13,312	5,863	1,681	6	.....	.....
Mower	13,370	11,914	7,238	4,649	4,885	3,209	17,982	16,787	10,447	36	12	.....
Murray	4,305	2,397	185	2,387	1,207	24	6,641	3,604	209	2	.....	.....
Nicollet	8,193	7,148	4,281	5,189	5,185	4,081	13,373	12,330	8,327	8	1	4
Nobles	5,722	3,384	108	2,236	1,051	9	7,957	4,435	117	1	.....	.....
Norman	5,837	.....	.....	4,781	.....	.....	10,616	.....	.....	2	.....	.....
Olmsted	15,126	16,858	15,364	4,680	4,685	4,429	19,800	21,528	19,766	6	13	27
Ottertail	20,884	11,249	888	13,348	7,426	1,080	34,217	18,654	1,966	9	6	.....
Pine	2,222	906	324	1,830	459	324	3,911	1,192	645	6	2	2
Pipestone	3,913	1,749	.....	1,219	343	.....	5,126	2,091	.....	6	1	.....
Polk	15,501	5,697	.....	14,691	5,736	.....	30,169	11,211	.....	6	59	.....
Pope	5,959	3,291	1,310	4,073	2,583	1,381	10,032	5,874	2,690	.....	.....	1
Ramsey	84,324	29,297	13,246	55,472	16,593	9,839	138,252	45,365	22,886	1,495	491	198
Redwood	6,527	3,768	1,147	2,859	1,607	682	9,280	5,347	1,826	5	.....	1
Renville	11,081	6,556	1,808	6,018	4,235	1,411	17,098	10,791	3,219	1	.....	.....
Rice	17,154	15,684	11,349	6,814	6,797	4,734	23,925	22,385	16,025	36	41	19
Rock	4,917	2,653	120	1,900	1,016	18	6,817	3,669	138	.....	.....	.....
St. Louis	21,971	2,526	1,708	22,891	1,978	2,853	44,566	4,367	4,529	228	13	22
Scott	9,185	8,659	6,625	4,646	4,857	4,417	13,795	13,461	11,024	1	8	8
Sberburne	4,193	2,875	1,524	1,715	980	526	5,902	3,855	2,050	6	.....	.....
Sibley	9,910	6,567	3,662	5,289	4,070	3,063	15,199	10,637	6,724	.....	.....	1
Stearns	24,058	14,827	8,989	10,786	7,129	5,217	34,710	21,954	14,201	14	2	5
Steele	9,128	8,576	6,088	4,104	3,884	2,183	13,214	12,428	8,258	15	32	13
Stevens	3,440	2,664	71	1,811	1,247	103	5,197	3,908	161	.....	3	.....
Swift	6,165	4,391	.....	3,996	3,082	.....	10,062	7,473	.....	1	.....	.....
Todd	9,439	4,698	1,499	3,491	1,435	537	12,922	6,129	2,035	.....	.....	1
Traverse	2,849	956	13	1,667	551	.....	4,512	1,506	5	.....	1	.....
Wabasha	12,583	13,282	11,321	4,389	4,924	4,538	16,940	18,149	15,836	17	23	23
Wadena	3,095	1,746	6	958	334	.....	4,045	2,080	5	4	.....	1
Waseca	9,521	8,694	5,380	3,792	3,691	2,474	13,311	12,376	7,852	1	5	2
Washington	15,716	11,891	6,440	10,276	7,672	5,369	25,849	19,500	11,775	69	43	21
Watonwan	4,823	3,039	1,424	2,923	2,065	1,002	7,741	5,101	2,426	5	3	.....
Wilkin	2,841	1,260	103	1,505	646	192	4,344	1,896	295	2	1	.....
Winona	23,548	18,813	15,168	10,249	8,384	7,151	33,733	27,125	22,269	55	68	50
Wrigbt	16,471	11,993	6,468	7,693	6,111	2,989	24,161	18,101	9,457	3	3	.....
Yellow Medicine.	5,996	3,342	.....	3,858	2,542	.....	9,836	5,882	.....	.....	.....	.....
Mississippi	1,281,648	1,122,388	816,731	7,952	9,209	11,191	544,851	479,398	382,896	742,559	650,291	444,201
Adams	25,456	22,030	18,408	575	619	676	6,128	4,796	4,797	19,895	17,847	14,287
Alcorn	13,034	14,170	10,371	81	102	60	9,605	9,863	7,663	3,510	4,409	2,768
Amite	18,149	13,961	10,926	49	43	47	7,600	5,494	4,196	10,597	8,510	6,777
Attala	22,171	19,909	14,710	42	79	66	12,742	11,653	8,828	9,444	8,260	5,948
Benton	10,566	10,988	.....	19	35	.....	5,665	5,777	.....	4,919	5,246	.....
Bolivar	29,756	18,510	9,542	224	142	190	3,222	2,694	1,900	26,737	15,958	7,816
Calhoun	14,674	13,469	10,533	14	23	28	11,276	10,191	8,561	3,412	3,300	2,000
Carroll	18,740	17,724	20,741	33	71	306	8,161	7,831	9,497	10,611	9,961	11,550
Chickasaw	19,816	17,836	19,651	75	69	248	8,491	7,696	9,830	11,400	10,209	10,069
Choctaw	10,815	8,995	16,943	32	41	45	8,208	6,537	12,526	2,638	2,498	4,462
Claiborne	14,400	16,610	13,175	116	158	211	3,533	3,910	3,390	10,980	12,858	9,996
Clarke	15,771	14,947	7,434	55	74	71	7,716	7,181	4,073	8,104	7,828	3,432
Clay	18,539	17,314	.....	68	53	.....	5,624	5,255	.....	12,982	12,110	.....
Coahoma	18,249	13,450	7,039	93	118	105	2,245	2,412	1,763	16,069	11,155	5,381
Copiab	30,094	27,331	20,425	139	221	183	14,632	13,101	10,217	15,600	14,442	10,390
Covington	8,288	5,982	4,730	11	11	23	5,319	4,034	3,106	2,971	1,958	1,647
De Soto	24,123	22,788	31,701	60	136	320	6,957	7,581	14,276	17,224	15,343	17,745
Franklin	10,408	9,703	7,467	16	26	31	5,484	4,852	3,698	4,934	4,871	3,800
Greene	3,903	3,187	2,032	3	7	6	2,936	2,381	1,666	933	785	372
Grenada	14,914	12,006	10,333	60	65	238	3,896	3,236	3,929	11,076	8,831	6,642
Hancock	8,017	6,164	4,025	301	275	214	5,770	4,635	3,053	2,509	1,764	1,186
Harrison	11,882	7,352	5,196	599	543	599	9,163	5,749	4,368	3,314	2,146	1,427
Hinds	38,947	43,457	29,793	332	501	695	10,892	11,675	9,829	28,368	32,279	20,659
Holmes	30,861	27,027	19,192	109	137	178	7,084	6,911	6,145	23,883	20,233	13,225
Issaquena	12,240	9,901	6,785	78	103	102	736	826	741	11,579	9,174	6,146
Itawamba	11,701	10,646	7,808	7	17	4	10,723	9,555	6,826	985	1,108	986

a Persons of African descent only.

TABLE 13.—POPULATION AS NATIVE AND FOREIGN BORN AND WHITE AND COLORED, BY COUNTIES: 1890, 1880, AND 1870—Continued.

COUNTIES.	NATIVE BORN.			FOREIGN BORN.			WHITE.			COLORED. (a)		
	1890	1880	1870	1890	1880	1870	1890	1880	1870	1890	1880	1870
Mississippi--Con.												
Jackson	10,916	7,330	4,184	335	277	178	7,814	5,124	3,167	3,436	2,482	1,194
Jasper	14,753	12,083	10,824	32	43	60	7,368	6,244	5,801	7,238	5,631	4,898
Jefferson	18,849	17,150	13,662	98	164	186	3,589	4,260	3,215	15,356	13,051	10,633
Jones	8,312	3,824	3,306	21	4	7	7,082	3,469	3,005	1,246	359	308
Kemper	17,935	15,678	12,887	26	41	33	7,869	7,100	5,706	10,058	8,537	7,214
Lafayette	20,492	21,563	18,538	61	108	264	11,700	11,385	10,819	8,853	10,286	7,983
Lauderdale	29,339	21,298	13,264	322	203	198	14,671	9,959	7,051	14,972	11,538	6,411
Lawrence	12,310	9,408	6,699	8	12	21	6,240	4,937	3,678	6,078	4,473	3,042
Leake	14,781	13,114	8,466	22	32	30	9,350	8,104	5,491	5,018	4,660	3,005
Lee	19,961	20,370	15,883	79	100	72	12,510	12,656	11,100	7,530	7,814	4,855
Leflore	16,769	10,162	.....	100	84	.....	2,597	2,230	.....	14,267	7,997	.....
Lincoln	17,784	13,407	10,066	128	140	118	10,325	7,701	6,022	7,587	5,842	4,162
Lowndes	26,943	28,083	30,176	104	161	326	6,009	5,588	7,480	21,036	22,656	23,022
Madison	27,196	25,671	20,550	125	195	398	6,031	5,946	5,809	21,290	19,907	15,139
Marion	9,514	6,899	4,204	18	2	7	6,530	4,450	2,562	3,002	2,451	1,649
Marshall	25,944	29,135	29,046	99	195	370	9,731	10,992	12,917	16,306	18,338	16,499
Monroe	30,633	28,419	22,512	97	134	119	12,109	10,551	8,631	18,619	18,001	14,000
Montgomery	14,430	13,309	.....	29	39	.....	7,448	6,671	.....	7,009	6,677	.....
Neshoba	11,118	8,713	7,413	28	28	26	8,351	6,555	5,419	2,172	1,768	1,703
Newton	16,583	13,388	9,982	42	48	85	10,119	8,428	6,386	6,156	4,686	3,386
Noxubee	27,297	29,785	20,758	41	89	147	4,709	5,302	5,107	22,629	24,572	15,798
Oktibbeha	17,657	15,930	14,837	37	48	54	5,759	5,109	5,587	11,934	10,869	9,304
Panola	26,862	28,236	20,564	115	116	190	9,248	9,521	8,169	17,729	18,830	12,585
Pearl River	2,940	.....	.....	17	.....	.....	2,301	.....	.....	656	.....	.....
Perry	6,468	3,423	2,688	26	4	6	4,582	2,357	1,971	1,874	1,070	723
Pike	20,821	16,191	10,895	382	497	408	10,581	8,572	5,990	10,620	8,112	5,312
Pontotoc	14,927	13,839	12,509	13	19	16	10,585	9,609	9,513	4,355	4,249	3,012
Prentiss	13,670	12,141	9,330	9	17	18	10,833	9,737	7,594	2,845	2,421	1,754
Quitman	3,263	1,391	.....	23	16	.....	894	592	.....	2,392	815	.....
Rankin	17,876	16,700	12,860	46	52	117	7,507	7,193	5,704	10,413	9,559	7,273
Scott	11,721	10,813	7,817	19	32	30	7,000	6,633	4,680	4,616	4,132	3,167
Sharkey	8,335	6,252	.....	47	54	.....	1,223	1,405	.....	7,141	4,893	.....
Simpson	10,129	7,998	5,709	9	10	9	6,229	4,994	3,569	3,909	3,014	2,149
Smith	10,627	8,068	7,110	8	20	16	8,924	6,452	5,415	1,711	1,636	1,711
Sunflower	9,326	4,589	4,848	58	72	167	2,530	1,764	1,772	6,850	2,897	3,243
Tallahatchie	14,326	10,879	7,791	35	47	61	5,154	4,168	3,215	9,207	6,757	4,637
Tate	19,217	18,660	.....	36	61	.....	8,495	9,094	.....	10,756	9,627	.....
Tippah	12,931	12,835	20,681	20	32	46	10,026	9,802	15,636	2,925	3,065	5,091
Tishomingo	9,288	8,745	7,323	14	29	27	8,311	7,611	6,609	991	1,163	741
Tunica	12,122	8,401	5,305	36	60	53	1,259	1,256	1,231	10,895	7,205	4,127
Union	15,585	13,010	.....	21	20	.....	11,608	9,932	.....	3,998	3,098	.....
Warren	32,261	30,133	25,183	903	1,105	1,586	8,803	8,717	7,907	24,356	22,516	18,862
Washington	39,892	25,000	14,286	522	367	283	4,838	3,478	2,164	35,530	21,861	12,405
Wayne	9,794	8,718	4,192	23	23	14	5,799	4,971	2,570	4,011	3,770	1,636
Webster	12,045	9,526	.....	15	8	.....	9,080	7,239	.....	2,980	2,295	.....
Wilkinson	17,488	17,650	12,558	104	165	147	3,962	3,570	2,698	13,626	14,243	10,007
Winston	12,070	10,060	8,926	19	27	58	6,987	6,113	5,572	5,061	3,927	3,403
Yalobusha	16,469	15,431	12,887	160	218	367	7,683	7,533	6,202	8,945	8,116	7,052
Yazoo	36,165	33,523	17,052	229	322	227	8,690	8,498	4,884	27,701	25,342	12,395
Missouri	2,444,315	1,956,802	1,499,028	234,869	211,578	222,267	2,528,458	2,022,826	1,603,146	150,184	145,350	118,071
Adair	16,986	14,718	11,072	431	472	376	17,114	14,964	11,305	303	226	143
Andrew	15,097	15,430	14,261	903	888	876	15,751	15,950	14,736	249	367	401
Atchison	14,563	13,521	7,712	970	1,035	728	15,485	14,514	8,405	46	40	34
Audrain	21,273	18,975	11,720	801	757	587	20,230	17,887	11,237	1,840	1,844	1,070
Barry	22,051	13,954	10,345	892	451	28	22,846	14,392	10,320	97	13	52
Barton	17,801	10,077	4,931	703	255	156	18,457	10,315	5,068	47	17	19
Bates	30,728	24,668	15,422	1,495	713	538	31,817	25,129	15,840	404	252	120
Benton	14,144	11,431	10,198	829	965	1,124	14,808	12,124	11,002	165	271	320
Bollinger	12,768	10,765	7,823	353	365	339	13,097	11,104	8,116	19	26	46
Boone	25,740	25,073	20,439	303	349	326	21,364	20,338	16,727	4,677	5,082	4,038
Buchanan	61,841	42,900	28,796	8,259	6,892	6,313	66,116	46,063	33,155	3,974	3,726	1,953
Butler	9,929	5,848	4,265	235	163	33	9,568	5,871	4,275	596	140	21
Caldwell	14,578	12,994	10,715	574	652	675	14,777	13,233	11,106	374	413	284
Callaway	24,486	23,063	18,498	645	607	704	20,645	19,239	15,768	4,484	4,431	3,434
Camden	9,897	7,165	6,032	143	101	76	9,943	7,152	5,959	97	114	149
Cape Girardeau	20,232	18,609	14,721	1,828	2,389	2,837	20,022	19,003	15,912	2,038	1,995	1,646
Carroll	24,750	22,332	16,624	992	942	822	24,365	21,807	16,619	1,377	1,467	827
Carter	4,581	2,154	1,444	78	14	11	4,650	2,157	1,425	9	11	30
Cass	22,818	21,825	18,557	483	606	739	22,517	21,679	18,793	784	751	502
Cedar	15,492	10,649	9,370	128	92	104	15,493	10,595	9,363	127	146	111

a Persons of African descent only.

TABLE 13.—POPULATION AS NATIVE AND FOREIGN BORN AND WHITE AND COLORED, BY COUNTIES: 1890, 1880, AND 1870—Continued.

COUNTIES.	NATIVE BORN.			FOREIGN BORN.			WHITE.			COLORED. (a)		
	1890	1880	1870	1890	1880	1870	1890	1880	1870	1890	1880	1870
Missouri—Cont'd.												
Chariton	25,077	23,902	17,941	1,177	1,322	1,195	22,763	21,234	16,336	3,490	3,990	2,800
Christian	13,575	9,421	6,670	442	207	37	13,925	9,431	6,592	92	193	114
Clark	14,476	14,282	12,851	650	749	816	14,956	14,723	13,372	170	308	295
Clay	19,252	15,127	14,957	604	445	607	18,503	14,059	13,718	1,348	1,513	1,846
Clinton	16,596	15,373	13,036	542	700	1,027	16,052	15,098	13,380	1,086	975	683
Cole	15,333	13,366	8,234	1,948	2,149	2,058	15,345	13,646	9,041	1,935	1,868	1,251
Cooper	21,232	20,031	18,597	1,475	1,565	2,095	19,161	18,094	17,340	3,539	3,502	3,352
Crawford	11,433	10,191	7,589	528	565	393	11,883	10,634	7,896	78	122	86
Dade	17,191	12,463	8,598	335	94	85	17,238	12,309	8,479	287	248	204
Dallas	12,522	9,180	8,321	125	83	62	12,592	9,174	8,294	55	89	89
Daviess	20,227	18,765	14,167	229	380	243	20,079	18,695	14,086	376	450	324
Dekalb	13,969	12,714	9,255	570	620	603	14,428	13,202	9,736	110	132	122
Dent	11,955	10,363	6,253	194	283	104	12,108	10,584	6,326	41	62	31
Douglas	13,988	7,732	3,905	123	21	10	14,078	7,727	3,888	33	26	27
Dunklin	15,031	9,569	5,958	54	35	24	14,927	9,440	5,816	158	164	166
Franklin	24,190	22,092	23,383	3,866	4,442	6,715	26,262	24,457	27,925	1,794	2,077	2,173
Gasconade	9,384	8,436	6,847	2,322	2,717	3,246	11,620	10,986	10,013	86	167	80
Gentry	18,639	16,699	11,298	379	477	309	18,982	17,148	11,551	36	28	56
Greene	46,755	27,987	20,731	1,861	814	818	45,169	25,993	19,393	3,441	2,799	2,156
Grundy	17,420	14,641	10,276	456	544	291	17,620	14,986	10,452	254	199	115
Harrison	20,634	19,804	14,346	399	500	289	20,976	20,231	14,625	56	73	10
Henry	27,233	23,080	16,632	1,002	826	769	27,076	22,911	16,759	1,158	991	642
Hickory	9,204	7,165	6,202	249	222	250	9,428	7,337	6,362	25	50	90
Holt	14,814	14,619	11,003	655	890	649	15,389	15,277	11,468	80	232	184
Howard	16,975	17,954	16,679	396	474	554	12,826	13,197	12,040	4,544	5,231	5,193
Howell	18,248	8,735	4,177	370	79	41	18,410	8,723	4,193	208	91	24
Iron	8,542	7,590	5,756	577	593	522	8,799	7,783	5,926	320	400	352
Jackson	138,215	71,624	45,916	22,295	10,701	9,125	145,322	72,440	49,810	14,992	9,850	5,223
Jasper	48,756	30,675	14,510	1,744	1,344	418	49,571	31,241	14,790	913	767	138
Jefferson	19,435	15,755	12,671	3,049	2,981	2,709	21,415	17,731	14,617	1,067	1,005	763
Johnson	27,327	27,207	23,665	805	965	983	26,302	26,153	23,189	1,829	2,019	1,458
Knox	12,914	12,338	10,368	587	709	606	13,287	12,819	10,774	214	228	200
Laclede	14,310	11,145	9,036	391	379	344	14,229	11,047	9,218	472	477	162
Lafayette	27,506	23,655	20,692	2,678	2,055	1,931	26,011	21,295	18,582	4,170	4,415	4,039
Lawrence	25,022	16,820	12,829	1,206	763	238	25,861	17,273	12,808	364	299	259
Lewis	15,240	15,078	14,146	695	847	968	14,885	14,517	13,933	1,050	1,408	1,181
Lincoln	17,461	16,587	15,002	885	839	958	16,306	15,280	13,972	2,039	2,146	1,987
Linn	22,814	18,821	14,499	1,307	1,195	1,401	23,311	19,177	15,158	808	839	742
Livingston	19,596	18,937	15,376	1,072	1,259	1,354	19,803	19,024	15,774	865	1,172	956
McDonald	11,198	7,777	5,181	85	39	45	11,270	7,804	5,189	3	12	37
Macon	28,422	24,370	21,198	2,153	1,852	2,032	29,378	24,722	21,734	1,196	1,499	1,496
Madison	9,057	8,521	5,471	211	355	378	9,027	8,567	5,688	241	306	159
Maries	8,302	6,974	5,598	298	330	318	8,597	7,292	5,894	3	12	22
Marion	24,382	22,828	21,164	1,851	2,009	2,616	22,510	21,125	20,187	3,721	3,708	3,592
Mercer	14,425	14,483	11,417	156	190	140	14,508	14,572	11,464	73	101	93
Miller	13,877	9,557	6,489	285	248	127	13,933	9,575	6,440	228	230	176
Mississippi	9,965	9,020	4,797	169	250	185	8,025	7,116	4,063	2,108	2,154	919
Moniteau	14,260	13,170	10,203	1,370	1,176	1,172	14,787	13,368	10,496	843	978	879
Monroe	20,507	18,733	16,624	283	338	525	18,740	16,925	15,144	2,049	2,146	2,005
Montgomery	15,896	15,303	9,647	954	946	758	15,183	14,332	9,466	1,667	1,917	939
Morgan	11,639	9,392	7,735	672	740	699	11,897	9,716	8,127	414	416	307
New Madrid	9,231	7,587	6,274	86	107	83	7,284	5,813	4,931	2,033	1,881	1,425
Newton	21,433	18,314	12,545	675	633	276	21,417	18,344	12,471	681	591	350
Nodaway	29,431	27,915	13,901	1,483	1,629	850	30,777	29,432	14,663	135	109	87
Oregon	10,283	5,771	3,279	184	20	8	10,445	5,773	3,283	22	18	4
Osage	11,272	9,848	8,392	1,808	1,976	2,401	12,709	11,422	10,467	371	400	326
Ozark	9,747	5,601	3,357	48	17	6	9,783	5,604	3,351	12	13	12
Pemiscot	5,939	4,266	2,042	36	33	17	5,563	4,031	1,911	412	268	148
Perry	12,122	10,588	8,334	1,115	1,307	1,543	12,745	11,424	9,477	492	471	400
Pettis	29,235	25,403	17,156	1,916	1,868	1,550	28,351	24,259	16,580	2,799	3,008	2,126
Phelps	11,765	11,728	9,692	871	840	814	12,355	12,065	10,212	281	503	294
Pike	25,645	25,878	22,233	676	837	843	21,400	21,339	18,881	4,919	5,376	4,195
Platte	15,665	16,637	16,359	583	729	993	15,036	15,734	16,160	1,210	1,630	1,192
Polk	20,181	15,638	12,364	158	96	81	20,176	15,448	12,186	163	285	259
Pulaski	9,122	6,988	4,622	265	262	92	9,364	7,190	4,689	23	60	25
Putnam	15,116	13,332	11,046	249	223	171	15,331	13,532	11,208	34	23	9
Ralls	11,937	11,452	10,091	357	386	419	11,216	10,627	9,255	1,077	1,211	1,255
Randolph	23,438	21,298	15,317	1,455	1,453	591	21,957	19,937	13,774	2,935	2,811	2,134
Ray	23,515	19,759	18,135	700	431	565	22,460	18,451	16,867	1,749	1,739	1,833
Reynolds	6,751	5,680	3,733	52	42	23	6,784	5,708	3,745	19	14	11
Ripley	8,401	5,280	3,121	111	97	54	8,511	5,367	3,165	1	10	10
St. Charles	19,543	18,779	15,783	3,434	4,286	5,521	20,656	20,652	19,381	2,315	2,411	1,922

a Persons of African descent only.

TABLE 13.—POPULATION AS NATIVE AND FOREIGN BORN AND WHITE AND COLORED, BY COUNTIES: 1890, 1880, AND 1870—Continued.

COUNTIES.	NATIVE BORN.			FOREIGN BORN.			WHITE.			COLORED. (a)		
	1890	1880	1870	1890	1880	1870	1890	1880	1870	1890	1880	1870
Missouri—Cont'd.												
St. Clair	16,458	13,840	6,591	289	285	151	16,503	13,815	6,590	244	310	152
Ste. Genevieve	9,123	9,294	7,208	760	1,096	1,176	9,386	9,832	7,953	496	558	431
St. Francois	16,302	12,739	8,453	1,045	1,083	1,289	16,802	13,169	9,224	545	653	518
St. Louis	29,644	25,299	226,811	6,663	6,589	124,378	32,836	28,008	324,760	3,469	3,880	26,387
St. Louis city	336,894	245,505	.....	114,876	105,013	.....	424,704	328,191	.....	26,865	22,256	.....
Saline	32,444	28,643	20,677	1,318	1,268	995	28,659	24,980	17,918	5,101	4,931	3,754
Schuyler	10,963	10,132	8,500	286	338	320	11,246	10,461	8,806	3	9	14
Scotland	12,419	12,237	10,381	255	271	289	12,562	12,377	10,541	112	131	129
Scott	10,790	7,973	6,622	438	614	695	10,735	8,036	6,991	493	550	326
Shannon	8,776	3,430	2,333	122	11	6	8,894	3,441	2,336	4	.....	3
Shelby	15,135	13,454	9,580	507	570	539	14,886	13,089	9,540	755	931	571
Stoddard	17,222	13,318	8,471	105	113	64	17,192	13,396	8,465	135	35	70
Stone	7,044	4,393	3,243	46	11	10	7,080	4,376	3,233	10	28	20
Sullivan	18,712	16,198	11,655	288	371	252	18,955	16,486	11,865	45	83	42
Taney	7,906	5,579	4,385	67	20	22	7,970	5,594	4,397	3	4	10
Texas	19,108	12,012	9,477	298	194	141	19,385	12,177	9,523	21	29	95
Vernon	30,726	18,895	11,022	779	474	225	31,273	19,263	11,165	231	106	82
Warren	8,345	8,915	7,182	1,568	1,891	2,491	9,188	9,852	8,931	725	954	741
Washington	12,840	12,477	11,143	313	419	576	12,381	11,858	10,748	772	1,038	971
Wayne	11,781	8,923	6,022	146	173	46	11,823	8,988	6,001	104	108	67
Webster	14,964	12,040	10,136	213	135	298	15,008	11,927	10,185	167	247	248
Worth	8,539	8,025	4,906	199	178	98	8,737	8,202	5,004	1	1	.....
Wright	14,232	9,537	5,613	252	175	71	14,115	9,450	5,658	364	260	26
Montana	89,063	27,638	12,616	43,096	11,521	7,979	127,271	35,385	18,306	1,490	346	183
Beaverhead	3,439	1,882	494	1,216	830	228	4,528	2,574	714	34	6	2
Cascade	5,581	.....	.....	3,174	.....	.....	8,421	.....	.....	291	.....	.....
Choteau	3,314	2,270	379	1,427	788	138	4,491	2,448	476	18	71	20
Custer	3,910	1,777	26	1,398	733	12	5,017	2,461	38	114	33	.....
Dawson	1,458	146	140	598	34	37	1,994	162	161	2	3	4
Deerlodge	9,468	5,374	2,138	5,687	3,502	2,229	14,621	8,075	3,551	75	60	15
Fergus	2,734	.....	.....	780	.....	.....	3,400	.....	.....	17	.....	.....
Gallatin	5,252	3,120	1,250	994	523	328	6,164	3,570	1,554	43	31	13
Jefferson	3,940	1,784	1,057	2,086	680	474	5,964	2,389	1,406	9	14	2
Lewis and Clarke.	12,777	4,460	2,966	6,368	2,061	2,074	18,122	5,710	4,279	299	86	92
Madison	3,747	2,886	1,783	945	1,020	901	4,513	3,612	2,361	13	20	20
Meagher	3,537	2,093	941	1,212	650	446	4,668	2,458	1,346	30	18	4
Missoula	9,978	1,846	1,442	4,449	691	1,112	13,543	1,926	2,420	314	4	11
Park	5,173	.....	.....	1,708	.....	.....	6,820	.....	.....	31	.....	.....
Silverbow	13,085	.....	.....	10,659	.....	.....	22,969	.....	.....	186	.....	.....
Yellowstone	1,670	.....	.....	395	.....	.....	2,036	.....	.....	14	.....	.....
Nebraska	856,368	354,988	92,245	202,542	97,414	30,748	1,046,888	449,764	122,117	8,913	2,385	789
Adams	20,244	8,609	12	4,059	1,626	7	23,969	10,210	19	327	25	.....
Antelope	8,963	3,440	.....	1,436	513	.....	10,397	3,946	.....	2	7	.....
Arthur	69	.....	.....	22	.....	.....	89	.....	.....	2	.....	.....
Banner	2,140	.....	.....	295	.....	.....	2,433	.....	.....	2	.....	.....
Blaine	1,007	.....	.....	139	.....	.....	1,144	.....	.....	2	.....	.....
Boone	7,111	3,277	.....	1,572	893	.....	8,676	4,169	.....	7	1	.....
Boxbutte	4,439	.....	.....	1,055	.....	.....	5,469	.....	.....	25	.....	.....
Boyd	479	.....	.....	216	.....	.....	584	.....	.....	4	.....	.....
Brown	3,826	.....	.....	533	.....	.....	4,356	.....	.....	3	.....	.....
Buffalo	19,213	6,316	100	2,949	1,215	93	22,109	7,519	192	49	12	1
Burt	8,761	5,472	2,334	2,308	1,465	513	11,047	6,929	2,847	21	8	.....
Butler	12,259	7,183	1,102	3,195	2,011	188	15,447	9,171	1,286	5	23	4
Cass	19,831	14,144	6,843	4,249	2,539	1,308	23,974	16,637	8,127	105	46	24
Cedar	5,433	2,014	572	1,595	885	460	7,019	2,893	1,030	4	.....	1
Chase	4,374	66	.....	433	4	.....	4,807	70	.....	.....	.....	.....
Cherry	5,390	.....	.....	1,038	.....	.....	6,251	.....	.....	170	.....	.....
Cheyenne	4,547	1,211	109	1,146	347	81	5,682	1,516	187	9	42	3
Clay	12,731	8,436	48	3,579	2,858	6	16,293	11,288	54	15	6	.....
Colfax	6,959	4,049	792	3,494	2,539	632	10,402	6,563	1,417	50	25	7
Cuming	7,786	3,370	1,641	4,479	2,199	1,323	12,225	5,569	2,964	1	.....	.....
Custer	19,388	1,974	.....	2,289	237	.....	21,655	2,207	.....	22	4	.....
Dakota	4,350	2,610	1,627	1,036	603	413	5,352	3,202	2,040	33	6	.....
Dawes	8,383	.....	.....	1,339	.....	.....	9,315	.....	.....	395	.....	.....
Dawson	8,429	2,442	33	1,700	467	70	10,082	2,856	103	46	53	.....
Deuel	2,359	.....	.....	534	.....	.....	2,893	.....	.....	.....	.....	.....
Dixon	6,530	3,472	999	1,554	705	346	8,081	4,177	1,345	3	.....	.....

a Persons of African descent only.

TABLE 13.—POPULATION AS NATIVE AND FOREIGN BORN AND WHITE AND COLORED, BY COUNTIES: 1890, 1880, AND 1870—Continued.

COUNTIES.	NATIVE BORN.			FOREIGN BORN.			WHITE.			COLORED. (a)		
	1890	1880	1870	1890	1880	1870	1890	1880	1870	1890	1880	1870
Nebraska—Con.												
Dodge	13,872	7,749	2,556	5,388	3,514	1,656	19,223	11,242	4,208	31	20	4
Douglas	117,251	25,507	12,445	40,757	12,138	7,537	153,249	36,783	19,523	4,665	811	459
Dundy	3,644	29	.....	368	8	.....	4,007	37	.....	5	.....	.....
Fillmore	13,264	8,397	204	2,758	1,807	34	16,005	10,198	238	15	6	.....
Franklin	6,251	4,618	16	1,442	847	10	7,689	5,465	26	4	.....	.....
Frontier	7,653	858	.....	844	76	.....	8,496	934	.....	1	.....	.....
Furnas	8,938	5,608	.....	902	799	.....	9,838	6,404	.....	2	3	.....
Gage	31,574	11,262	2,933	4,770	1,902	426	35,960	13,140	3,357	374	24	2
Garfield	1,477	.....	.....	182	.....	.....	1,658	.....	.....	1	.....	.....
Gosper	4,276	1,503	.....	540	170	.....	4,814	1,667	.....	2	.....	.....
Grant (b)	.....	.....	286	.....	.....	198	.....	.....	475	.....	.....	9
Grant	425	.....	.....	33	.....	.....	458	.....	.....	.....	.....	.....
Greeley	3,924	1,164	.....	945	297	.....	4,857	1,461	.....	12	.....	.....
Hall	13,266	6,686	541	3,247	1,886	516	16,470	8,545	1,057	38	27	.....
Hamilton	11,339	6,729	94	2,757	1,538	36	14,036	8,238	130	58	29	.....
Harlan	7,127	5,269	.....	1,031	817	.....	8,145	6,086	.....	12	.....	.....
Harrison	.....	.....	384	.....	.....	247	.....	.....	625	.....	.....	6
Hayes	3,388	102	.....	565	17	.....	3,952	119	.....	1	.....	.....
Hitchcock	5,114	736	.....	685	276	.....	5,798	1,012	.....	1	.....	.....
Holt	11,287	2,604	.....	2,385	683	.....	13,635	3,285	.....	37	2	.....
Hooker	411	.....	.....	15	.....	.....	426	.....	.....	.....	.....	.....
Howard	6,240	2,701	.....	3,190	1,690	.....	9,423	4,383	.....	6	8	.....
Jackson	.....	.....	3	.....	.....	6	.....	.....	9	.....	.....	.....
Jefferson	12,335	6,562	2,085	2,515	1,534	355	14,830	8,085	2,440	15	10	.....
Johnson	9,070	6,846	3,063	1,263	749	366	10,328	7,570	3,429	4	25	.....
Kearney	6,667	2,879	28	2,394	1,193	30	9,061	4,072	58	.....	.....	.....
Keith	2,127	143	.....	429	51	.....	2,555	193	.....	.....	1	.....
Keyapaha	3,550	.....	.....	370	.....	.....	3,896	.....	.....	24	.....	.....
Kimball	690	.....	.....	269	.....	.....	958	.....	.....	1	.....	.....
Knox	6,663	2,734	114	1,919	932	147	7,938	3,601	258	19	1	.....
Lancaster	65,291	22,039	5,337	11,104	6,051	1,737	74,937	27,455	7,059	1,419	628	15
Lincoln	8,811	3,032	7	1,630	600	10	10,415	3,626	17	24	6	.....
Logan	1,272	.....	.....	106	.....	.....	1,378	.....	.....	.....	.....	.....
Loup	1,553	.....	.....	109	.....	.....	1,658	.....	.....	4	.....	.....
Lyon	.....	.....	40	.....	.....	38	.....	.....	78	.....	.....	.....
McPherson	367	.....	.....	34	.....	.....	401	.....	.....	.....	.....	.....
Madison	10,712	4,136	772	2,957	1,453	361	13,626	5,583	1,133	42	6	.....
Merrick	7,454	4,471	386	1,304	870	171	8,738	5,326	557	18	15	.....
Monroe	.....	.....	130	.....	.....	105	.....	.....	235	.....	.....	.....
Nance	5,024	1,025	41	749	187	3	5,570	1,211	44	1	1	.....
Nemaha	11,626	9,250	6,747	1,304	1,201	846	12,846	10,357	7,583	84	87	8
Nuckolls	10,368	3,777	3	1,049	458	5	11,393	4,235	8	23	.....	.....
Otoe	20,808	12,814	9,609	4,595	2,913	2,736	25,123	15,546	12,123	278	181	219
Pawnee	9,190	5,926	3,556	1,150	994	615	10,337	6,914	4,171	3	6	.....
Perkins	3,863	.....	.....	501	.....	.....	4,364	.....	.....	.....	.....	.....
Phelps	6,891	1,516	.....	2,978	931	.....	9,863	2,445	.....	3	2	.....
Pierce	3,704	779	44	1,160	423	108	4,863	1,202	152	1	.....	.....
Platte	10,040	5,683	988	5,397	3,828	911	15,408	9,487	1,895	26	24	4
Polk	8,044	4,960	122	2,773	1,886	14	10,803	6,846	136	13	.....	.....
Redwillow	7,816	2,771	.....	1,021	273	.....	8,822	3,043	.....	13	1	.....
Richardson	15,374	13,030	8,253	2,200	2,001	1,527	17,507	14,938	9,692	65	91	10
Rock	2,663	.....	.....	420	.....	.....	3,083	.....	.....	.....	.....	.....
Saline	15,581	10,860	2,399	4,516	3,631	707	20,073	14,483	3,106	23	8	.....
Sarpy	5,399	3,599	2,243	1,476	882	670	6,866	4,471	2,911	9	4	2
Saunders	15,015	10,727	3,214	6,562	5,083	1,333	21,557	15,797	4,537	17	13	10
Scotts Bluff	1,719	.....	.....	169	.....	.....	1,888	.....	.....	.....	.....	.....
Seward	13,221	9,188	2,578	2,919	1,959	375	16,118	11,110	2,953	22	37	.....
Sheridan	7,410	.....	.....	1,277	.....	.....	8,682	.....	.....	5	.....	.....
Sherman	5,000	1,600	.....	1,399	461	.....	6,395	2,061	.....	4	.....	.....
Sioux	2,020	562	.....	432	137	.....	2,445	628	.....	7	12	.....
Stanton	3,436	1,131	399	1,183	682	237	4,612	1,813	636	7	.....	.....
Taylor	.....	.....	52	.....	.....	45	.....	.....	97	.....	.....	.....
Thayer	11,198	5,279	.....	1,540	834	.....	12,726	6,111	.....	12	2	.....
Thomas	485	.....	.....	32	.....	.....	517	.....	.....	.....	.....	.....
Thurston	2,897	100	56	279	9	6	1,272	71	c62	6	.....	.....
Valley	5,908	2,035	.....	1,184	289	.....	7,092	2,324	.....	.....	.....	.....
Washington	8,990	6,861	3,442	2,879	1,770	1,010	11,838	8,611	4,451	30	20	1
Wayne	4,691	650	124	1,478	163	58	6,166	812	182	3	1	.....
Webster	9,741	6,114	13	1,469	990	3	11,199	7,099	16	10	5	.....
Wheeler	1,452	543	.....	231	101	.....	1,624	644	.....	59	.....	.....
York	14,510	9,199	554	2,769	1,971	50	17,227	11,162	604	52	8	.....
Unorganized territory.	.....	2,560	172	.....	353	63	.....	2,911	235	.....	2	.....

a Persons of African descent only.
b See Table 2.

c This includes 31 persons which, in all probability, properly belongs to the Winnebago Indian reservation.

TABLE 13.—POPULATION AS NATIVE AND FOREIGN BORN AND WHITE AND COLORED, BY COUNTIES: 1890, 1880, AND 1870—Continued.

COUNTIES.	NATIVE BORN.			FOREIGN BORN.			WHITE.			COLORED. (a)		
	1890	1880	1870	1890	1880	1870	1890	1880	1870	1890	1880	1870
Nevada	31,055	36,613	23,690	14,706	25,653	18,801	39,084	53,556	38,959	242	488	357
Churchill	593	332	140	110	147	56	443	447	180	.....	.....	.....
Douglas	945	897	791	606	684	424	1,366	1,399	1,157	12	22	32
Elko	3,615	4,003	2,054	1,179	1,713	1,393	4,156	4,698	2,975	26	33	33
Esmeralda	1,340	1,961	1,065	808	1,259	488	1,464	2,668	1,489	1	7	8
Eureka	1,785	2,870	.....	1,490	4,216	.....	2,777	6,116	.....	20	49	.....
Humboldt	2,295	2,207	1,065	1,139	1,273	851	2,584	2,719	1,684	48	21	9
Lander	1,627	2,070	1,580	639	1,554	1,235	1,796	2,997	2,566	1	16	31
Lincoln	1,932	1,848	2,148	534	789	837	2,068	2,105	2,937	9	16	11
Lyon	1,365	1,191	893	622	1,218	944	1,900	2,013	1,719	1	1	2
Nye	1,017	1,181	760	273	694	327	849	1,663	1,080	4	96	1
Ormsby	3,111	3,255	1,760	1,772	2,157	1,908	3,933	4,238	2,868	56	59	31
Roop	.....	254	108	.....	32	25	.....	200	129	.....	.....	.....
Storey	5,520	9,190	5,557	3,286	6,925	5,802	8,424	15,245	10,514	37	115	96
Washoe	4,662	3,680	1,997	1,775	1,984	1,094	5,887	4,762	2,831	27	44	36
White Pine	1,248	1,674	3,772	473	1,008	3,417	1,437	2,286	6,830	.....	9	67
New Hampshire	804,190	300,697	288,689	72,340	46,294	29,611	375,840	346,229	317,697	614	685	580
Belknap	17,455	16,569	16,994	2,866	1,379	687	20,252	17,875	17,640	66	72	41
Carroll	16,908	17,752	17,156	1,216	472	176	18,108	18,207	17,316	15	12	13
Cheshire	25,572	26,041	25,463	4,007	2,693	1,802	29,554	28,720	27,250	24	14	15
Coos	17,033	14,999	12,782	6,178	3,581	2,150	23,192	18,543	14,909	11	15	10
Grafton	33,963	36,137	36,847	3,254	2,651	2,256	37,161	38,756	39,062	53	20	41
Hillsboro	63,487	57,420	52,766	29,760	18,214	11,472	93,119	75,510	64,109	105	119	124
Merrimack	41,325	40,521	38,202	8,110	5,779	3,949	49,244	46,133	42,055	182	158	96
Rockingham	43,566	45,090	44,478	6,084	3,974	2,819	49,541	48,852	47,143	98	189	153
Strafford	29,426	29,310	26,958	9,016	6,248	3,285	38,396	35,511	30,199	34	47	44
Sullivan	15,455	16,858	17,043	1,849	1,303	1,015	17,273	18,122	18,014	26	39	43
New Jersey	1,115,958	909,416	717,153	328,975	221,700	188,943	1,396,581	1,092,017	875,407	47,638	38,853	30,658
Atlantic	24,100	16,629	12,401	4,736	2,075	1,692	26,548	17,810	13,909	2,267	894	184
Bergen	35,665	29,028	23,273	11,561	7,758	6,849	45,402	34,795	28,489	1,814	1,891	1,632
Burlington	53,970	51,401	49,597	4,558	4,001	4,042	55,886	52,828	51,098	2,624	2,570	2,540
Camden	75,762	55,776	40,592	11,925	7,166	5,601	80,151	57,240	41,751	7,475	5,687	4,430
Cape May	10,775	9,542	8,148	493	223	201	10,401	9,195	7,922	861	570	427
Cumberland	42,110	35,802	32,714	3,328	1,885	1,951	43,333	35,722	32,898	2,100	1,965	1,767
Essex	182,561	137,336	97,504	73,537	52,593	46,335	249,021	185,176	141,296	6,910	4,727	2,539
Gloucester	26,442	24,139	19,865	2,207	1,747	1,697	27,230	24,742	20,589	1,417	1,144	973
Hudson	177,523	122,380	75,903	97,603	65,564	53,164	272,470	186,248	128,016	2,456	1,655	1,050
Hunterdon	33,629	36,749	35,066	1,726	1,821	1,897	34,854	38,018	36,329	497	552	634
Mercer	63,484	48,271	38,363	16,494	9,790	8,023	76,452	54,828	44,018	3,467	3,230	2,368
Middlesex	45,728	42,161	35,908	16,026	10,125	9,121	60,090	50,657	43,474	1,643	1,625	1,545
Monmouth	61,845	50,817	41,496	7,283	4,721	4,699	64,025	52,062	43,285	5,074	3,461	2,910
Morris	45,063	41,882	34,530	9,038	8,979	8,607	53,131	50,049	42,403	956	810	733
Ocean	15,257	13,963	13,064	717	492	564	15,821	14,357	13,511	153	98	117
Passaic	65,278	46,205	31,068	39,768	22,655	15,348	103,852	67,758	45,741	1,125	1,077	675
Salem	23,742	23,697	22,884	1,409	882	1,056	22,340	21,810	21,203	2,810	2,769	2,737
Somerset	23,770	24,136	20,720	4,541	3,026	2,790	26,960	25,500	21,985	1,348	1,659	1,524
Sussex	21,377	22,535	22,069	882	1,004	1,099	22,125	23,365	22,972	134	174	196
Union	53,925	43,146	30,942	18,542	12,425	10,917	70,245	53,624	40,563	2,202	1,939	1,296
Warren	33,952	33,821	31,046	2,601	2,768	3,290	36,244	36,233	33,955	305	356	381
New Mexico	142,334	111,514	86,254	11,259	8,051	5,620	142,719	108,721	90,393	1,956	1,015	172
Bernalillo	19,306	16,842	7,509	1,607	383	82	17,052	12,514	7,473	340	210	7
Colfax	6,848	3,144	1,725	1,126	254	267	7,708	3,375	1,960	241	6	10
Donna Ana	7,053	4,743	2,856	2,138	2,869	3,008	9,133	7,537	5,862	46	27	1
Grant	6,933	2,536	592	2,724	2,003	551	8,881	4,404	1,134	592	86	9
Lincoln	6,567	2,303	1,686	514	210	117	7,027	2,448	1,789	31	60	14
Mora	10,368	9,542	7,775	250	209	281	10,450	9,423	7,986	142	242	18
Rio Arriba	11,391	10,837	9,241	143	186	53	11,004	10,215	8,976	31	14	2
San Juan	1,781	.....	.....	109	.....	.....	1,888	.....	.....	1	.....	.....
San Miguel	23,470	20,061	15,804	734	577	254	23,986	20,439	15,924	135	90	17
Santa Ana	.....	.....	2,587	.....	.....	12	.....	.....	2,534	.....	.....	24
Santa Fe	12,870	10,209	9,383	692	658	316	12,851	10,388	9,585	113	168	38
Sierra	3,184	.....	.....	446	.....	.....	3,582	.....	.....	11	.....	.....
Socorro	9,105	7,506	6,384	490	369	219	9,514	7,804	6,537	53	51	19
Taos	9,798	10,872	11,980	70	157	99	9,345	10,401	11,792	18	36	3
Valencia	13,660	12,919	8,732	216	176	361	10,298	9,773	8,841	202	25	10

a Persons of African descent only.

TABLE 13.—POPULATION AS NATIVE AND FOREIGN BORN AND WHITE AND COLORED, BY COUNTIES: 1890, 1880, AND 1870—Continued.

COUNTIES.	NATIVE BORN.			FOREIGN BORN.			WHITE.			COLORED. (a)		
	1890	1880	1870	1890	1880	1870	1890	1880	1870	1890	1880	1870
New York	4,426,803	3,871,492	3,244,406	1,571,050	1,211,379	1,138,353	5,923,952	5,016,022	4,330,210	70,092	65,104	52,081
Albany	127,288	116,913	93,738	37,267	37,977	39,314	163,122	153,510	131,957	1,409	1,367	1,095
Allegany	40,212	38,623	37,268	3,028	3,187	3,546	42,900	41,433	40,465	331	377	349
Broome	57,104	45,527	40,058	5,869	3,956	4,045	62,332	48,890	43,622	631	585	481
Cattaraugus	52,880	48,735	38,244	7,986	7,071	5,665	60,606	55,520	43,745	249	248	164
Cayuga	55,685	55,728	50,312	9,617	9,353	9,238	64,721	64,384	58,890	561	687	657
Chautauqua	60,258	54,524	50,045	14,944	10,818	9,282	75,022	65,178	59,127	148	158	195
Chemung	42,041	37,947	30,728	6,224	5,118	4,553	47,441	42,098	34,484	793	954	793
Chenango	35,900	38,012	37,785	1,876	1,879	2,779	37,474	39,605	40,259	297	286	302
Clinton	38,691	40,292	35,270	7,746	10,605	12,677	46,291	50,710	47,819	139	171	128
Columbia	40,841	42,966	41,185	5,331	4,962	5,859	45,089	46,708	45,730	1,081	1,219	1,312
Cortland	26,671	24,090	23,285	1,986	1,735	1,888	28,564	25,732	25,115	82	93	58
Delaware	42,807	40,200	39,503	2,689	2,521	3,469	45,232	42,493	42,740	262	227	232
Dutchess	65,826	67,513	61,938	12,053	11,671	12,103	76,191	77,068	71,926	1,671	2,112	2,113
Erie	219,528	154,506	117,792	103,453	65,378	60,907	321,717	218,757	177,841	1,206	975	858
Essex	29,232	29,468	24,409	3,820	5,047	4,633	32,927	34,392	28,962	108	112	80
Franklin	31,786	26,229	23,321	6,324	6,161	6,950	38,050	32,351	30,244	52	37	27
Fulton	33,666	28,054	24,549	3,984	2,931	2,515	37,364	30,707	26,835	281	272	221
Genesee	27,468	27,112	25,773	5,797	5,694	5,833	33,135	32,652	31,453	129	151	153
Greene	29,736	30,701	29,346	1,862	1,994	2,486	30,942	31,966	31,203	652	729	629
Hamilton	4,340	3,577	2,654	422	346	306	4,744	3,906	2,958	10	.....	1
Herkimer	39,675	37,409	34,144	5,933	5,260	5,785	45,465	42,491	39,696	139	178	226
Jefferson	58,793	57,315	55,379	10,013	8,788	10,036	68,562	65,888	65,178	215	208	236
Kings	565,652	411,183	266,110	272,895	188,312	153,811	826,555	590,201	414,254	11,307	9,153	5,653
Lewis	25,718	26,380	23,467	4,088	5,036	5,232	29,729	31,324	28,642	44	76	54
Livingston	32,404	33,948	32,472	5,397	5,614	5,837	37,549	39,269	38,094	247	293	215
Madison	38,991	39,985	38,706	3,901	4,127	4,816	42,501	43,646	43,124	303	375	313
Monroe	137,589	106,561	84,104	51,997	38,342	33,764	188,750	144,149	117,263	802	740	605
Montgomery	38,224	33,468	30,177	7,475	4,847	4,280	45,425	37,997	34,102	268	318	351
New York	875,358	727,629	523,198	639,943	478,670	419,094	1,489,627	1,185,843	929,199	23,601	19,663	13,072
Niagara	47,460	41,333	37,210	15,031	12,840	13,227	62,093	53,756	49,989	387	399	448
Oneida	97,667	92,040	84,301	25,255	23,435	25,707	122,370	114,837	109,358	483	578	590
Onondaga	115,191	94,509	80,110	31,056	23,384	24,073	145,147	116,999	103,475	1,057	876	707
Ontario	40,914	41,860	37,758	7,539	7,681	7,350	47,989	48,938	44,578	457	594	530
Orange	82,628	75,798	66,643	15,231	12,422	14,259	95,286	85,420	78,370	2,544	2,790	2,524
Orleans	24,578	25,329	23,446	6,225	4,799	4,243	30,608	29,904	27,517	194	224	172
Oswego	62,668	66,716	64,686	9,215	11,195	13,255	71,725	77,646	77,633	151	247	306
Otsego	48,338	48,747	46,234	2,523	2,650	2,733	50,623	51,178	48,732	237	218	229
Putnam	12,218	12,948	12,969	2,631	2,233	2,451	14,645	14,994	15,300	201	187	120
Queens	92,913	68,573	54,728	35,146	22,001	19,075	124,477	86,743	70,007	3,529	3,801	3,791
Rensselaer	96,805	88,955	73,928	27,706	26,373	25,621	123,709	114,381	98,765	788	939	783
Richmond	36,914	28,030	22,916	14,779	10,961	10,113	50,712	38,054	32,242	964	932	787
Rockland	27,720	22,697	19,863	7,442	4,993	5,350	33,900	26,874	24,484	1,255	816	728
St. Lawrence	71,145	70,585	66,607	13,903	15,412	18,219	84,948	85,866	84,746	83	101	72
Saratoga	49,558	47,570	43,820	8,105	7,586	7,709	56,877	54,404	50,839	751	739	683
Schenectady	24,228	19,794	17,661	5,569	3,744	3,686	29,648	23,375	21,179	141	163	168
Schoharie	28,486	32,168	32,439	678	742	901	28,834	32,427	32,914	317	463	426
Schuyler	15,960	17,944	17,941	751	898	1,048	16,491	18,647	18,803	218	195	186
Seneca	24,527	25,314	23,978	3,700	3,964	3,845	28,039	29,035	27,584	182	242	239
Steuben	74,392	71,109	61,833	7,081	6,477	5,884	80,981	77,118	67,330	485	467	383
Suffolk	52,501	48,287	42,047	9,990	5,601	4,877	60,061	51,426	44,956	2,371	2,399	1,806
Sullivan	27,705	28,229	28,728	3,326	4,262	5,822	30,963	32,407	34,451	68	84	99
Tioga	28,501	31,036	28,670	1,434	1,637	1,902	29,572	32,228	30,206	360	445	359
Tompkins	30,786	32,272	31,051	2,137	2,173	2,127	32,520	33,980	32,777	397	463	401
Ulster	76,677	75,519	71,335	10,385	10,319	12,740	85,813	84,465	82,638	1,248	1,371	1,433
Warren	25,274	22,682	20,014	2,592	2,497	2,578	27,765	25,115	22,528	56	49	54
Washington	39,826	41,517	41,274	5,864	6,354	8,294	45,438	47,523	49,186	238	340	379
Wayne	42,075	43,809	40,299	7,654	7,891	7,411	49,429	51,300	47,355	297	394	344
Westchester	108,380	85,278	94,004	38,392	23,710	37,344	143,272	106,364	128,830	3,415	2,585	2,513
Wyoming	27,281	26,961	25,113	3,912	3,946	4,051	31,132	30,809	29,082	57	98	82
Yates	19,123	19,288	17,840	1,878	1,799	1,755	20,858	20,941	19,429	143	141	166
North Carolina	1,614,245	1,396,008	1,068,332	3,702	3,742	3,029	1,055,382	867,242	678,470	561,018	531,277	391,650
Alamance	18,241	14,576	11,822	30	37	52	12,688	9,997	8,234	5,583	4,613	3,640
Alexander	9,430	8,350	6,868	.....	5	.....	8,588	7,458	6,034	842	897	834
Alleghany	6,519	5,484	3,687	4	2	4	6,061	4,967	3,401	460	519	290
Anson	20,007	17,966	12,406	20	28	22	10,237	8,790	6,350	9,789	9,204	6,078
Ashe	15,621	14,404	9,569	7	33	4	15,033	13,471	8,991	595	963	582
Beaufort	21,049	17,432	12,988	23	42	23	11,869	10,022	8,379	9,203	7,452	4,632
Bertie	19,168	16,392	12,947	8	7	3	7,885	6,815	5,513	11,291	9,584	7,437
Bladen	16,757	16,149	12,813	6	9	18	8,646	7,598	6,729	8,117	8,560	6,102
Brunswick	10,875	9,347	7,727	25	42	27	6,139	5,337	4,448	4,761	4,052	3,306
Buncombe	34,909	21,781	15,318	357	128	94	28,640	18,422	13,109	6,626	3,476	2,303

a Persons of African descent only.

TABLE 13.—POPULATION AS NATIVE AND FOREIGN BORN AND WHITE AND COLORED, BY COUNTIES: 1890, 1880, AND 1870—Continued.

COUNTIES.	NATIVE BORN.			FOREIGN BORN.			WHITE.			COLORED. (a)		
	1890	1880	1870	1890	1880	1870	1890	1880	1870	1890	1880	1870
North Carolina—Continued.												
Burke	14,921	12,792	9,766	18	17	11	12,378	10,088	7,463	2,561	2,721	2,314
Cabarrus	18,122	14,933	11,919	20	31	35	12,683	9,849	8,025	5,459	5,115	3,929
Caldwell	12,292	10,279	8,472	6	12	4	10,737	8,691	7,096	1,554	1,599	1,380
Camden	5,664	6,260	5,353	3	14	8	3,347	3,791	3,239	2,320	2,471	2,121
Carteret	10,784	9,756	8,940	41	28	70	8,528	7,107	6,285	2,297	2,676	2,725
Caswell	16,024	17,818	16,072	4	7	9	6,639	7,169	6,587	9,389	10,656	9,494
Catawba	18,654	14,905	10,974	35	41	10	16,073	12,469	9,281	2,616	2,477	1,703
Chatham	25,372	23,414	19,648	41	39	75	17,214	15,500	12,893	8,199	7,953	6,830
Cherokee	9,966	8,177	8,070	10	5	10	9,655	7,796	7,296	274	288	301
Chowan	9,144	7,894	6,438	23	6	12	4,010	3,633	3,081	5,156	4,267	3,369
Clay	4,196	3,316	2,459	1	.....	2	4,055	3,175	2,319	142	141	142
Cleveland	20,380	16,559	12,684	14	12	12	17,301	13,700	10,633	3,093	2,871	2.063
Columbus	17,832	14,418	8,470	24	21	4	11,804	8,926	5,526	6,052	5,513	2,948
Craven	20,435	19,621	20,388	98	108	128	7,175	6,664	8,400	13,358	13,064	12,116
Cumberland	27,248	23,717	16,915	73	119	120	14,952	12,594	9,520	12,341	11,241	7,515
Currituck	6,741	6,470	5,128	6	6	3	4,731	4,495	3,991	2,016	1,981	1,140
Dare	3,762	3,242	2,774	6	1	4	3,362	2,875	2,401	406	368	377
Davidson	21,681	20,308	17,372	21	25	42	18,174	16,341	13,868	3,528	3,992	3,546
Davie	11,609	11,091	9,615	12	5	5	8,769	7,770	6,527	2,852	3,326	3,093
Duplin	18,678	18,756	15,499	12	17	43	11,600	10,587	8,776	7,087	8,186	6,766
Durham	17,999	.....	.....	42	.....	.....	10,712	.....	.....	7,329	.....	.....
Edgecombe	24,075	26,136	22,906	38	45	64	8,513	7,968	7,858	15,599	18,213	15,112
Forsyth	28,354	18,003	13,034	80	67	16	19,433	13,441	10,716	8,999	4,629	2,334
Franklin	21,070	20,820	14,120	20	9	14	10,755	9,476	6,633	10,335	11,353	7,501
Gaston	17,676	14,200	12,568	88	54	34	12,927	10,188	8,430	4,836	4,066	4,172
Gates	10,246	8,893	7,724	6	4	.....	5,539	4,973	4,517	4,713	3,924	3,207
Graham	3,313	2,332	.....	.....	3	.....	3,137	2,123	.....	25	23	.....
Granville	24,463	31,163	24,824	21	123	7	12,122	13,603	11,476	12,360	17,679	13,355
Greene	10,033	10,031	8,686	6	6	1	5,281	4,652	4,166	4,758	5,385	4,521
Guilford	27,875	23,388	21,585	177	197	151	19,820	16,885	15,656	8,223	6,700	6,080
Halifax	28,856	30,239	20,395	52	61	13	9,614	9,137	6,418	19,293	21,162	13,990
Harnett	13,684	10,836	8,864	16	26	31	9,453	7,092	5,857	4,220	3,770	3,038
Haywood	13,331	10,267	7,904	15	4	17	12,829	9,787	7,406	517	484	515
Henderson	12,507	10,223	7,685	82	58	21	11,211	8,893	6,498	1,378	1,388	1,208
Hertford	13,842	11,832	9,262	9	11	11	5,906	5,122	4,321	7,944	6,721	4,952
Hyde	8,900	7,744	6,441	3	21	4	4,962	4,424	4,067	3,941	3,341	2,378
Iredell	25,420	22,634	16,908	42	41	23	19,516	16,752	12,288	5,939	5,913	4,643
Jackson	9,497	7,331	6,676	15	12	7	8,680	6,591	5,698	518	375	274
Johnston	27,211	23,428	16,881	28	33	16	19,917	15,996	11,703	7,322	7,465	5,194
Jones	7,399	7,490	4,996	4	1	6	3,885	3,212	2,346	3,518	4,279	2,656
Lenoir	14,859	15,328	10,419	20	16	15	8,517	7,277	4,902	6,362	8,067	5,532
Lincoln	12,579	11,049	9,553	7	12	20	10,028	8,180	6,814	2,558	2,881	2,759
McDowell	10,902	9,813	7,546	37	23	46	9,114	7,939	5,820	1,825	1,897	1,772
Macon	10,086	8,043	6,610	16	21	5	9,436	7,395	6,173	665	656	403
Madison	17,790	12,797	8,186	15	13	6	17,095	12,351	7,858	710	459	334
Martin	15,216	13,115	9,634	5	25	13	7,838	6,661	5,064	7,383	6,479	4,583
Mecklenburg	42,424	33,869	24,047	249	306	252	23,141	17,922	13,578	19,526	16,241	10,721
Mitchell	12,786	9,427	4,703	21	8	2	12,252	8,932	4,492	553	503	213
Montgomery	11,223	9,362	7,486	16	12	1	8,982	6,857	5,359	2,257	2,517	2,128
Moore	20,428	16,768	12,002	51	53	38	13,985	11,485	9,021	6,479	5,332	3,019
Nash	20,697	17,718	11,072	10	13	5	12,186	9,417	6,356	8,521	8,314	4,721
New Hanover	23,481	20,818	27,363	545	558	615	10,089	8,159	11,779	13,935	13,217	16,199
Northampton	21,229	20,026	14,742	13	6	7	9,224	7,987	6,239	12,018	12,045	8,510
Onslow	10,298	9,815	7,559	5	14	10	7,392	6,600	5,173	2,911	3,229	2,396
Orange	14,937	23,658	17,497	11	40	10	9,705	14,555	11,087	5,242	9,143	6,420
Pamlico	7,140	6,314	.....	6	9	.....	4,767	4,207	.....	2,379	2,116	.....
Pasquotank	10,714	10,333	8,102	34	36	29	5,201	4,855	4,180	5,546	5,514	3,951
Pender	12,499	12,445	.....	15	23	.....	5,967	5,509	.....	6,546	6,957	.....
Perquimans	9,290	9,464	7,942	3	2	3	4,719	4,795	3,947	4,574	4,671	3,998
Person	15,148	13,715	11,166	3	4	4	8,251	7,206	6,066	6,899	6,513	5,104
Pitt	25,504	21,774	17,268	15	20	8	13,192	10,704	8,862	12,327	11,088	8,414
Polk	5,887	5,056	4,316	15	6	3	4,807	3,918	3,341	1,093	1,144	978
Randolph	25,170	20,828	17,540	25	8	11	21,848	17,758	14,945	3,347	3,078	2,606
Richmond	23,907	18,185	12,827	41	60	55	10,989	8,141	6,284	12,959	10,104	6,598
Robeson	31,450	23,831	16,221	33	49	41	16,629	11,942	8,892	14,672	11,938	7,370
Rockingham	25,304	21,673	15,689	59	71	19	15,197	12,431	9,493	10,164	9,313	6,215
Rowan	24,060	19,923	16,769	63	42	41	17,142	13,621	11,503	6,980	6,339	5,307
Rutherford	18,762	15,183	13,113	8	15	8	15,073	11,910	10,479	3,692	3,255	2,642
Sampson	25,083	22,872	16,419	13	22	17	15,960	13,347	9,953	9,136	9,540	6,483
Stanly	12,124	10,503	8,307	12	2	8	10,629	9,166	7,026	1,507	1,339	1,289
Stokes	17,189	15,349	11,206	10	4	2	14,386	11,730	8,600	2,813	3,623	2,608
Surry	19,267	15,294	11,240	14	8	12	16,926	13,227	9,692	2,348	2,075	1,560

a Persons of African descent only.

TABLE 13.—POPULATION AS NATIVE AND FOREIGN BORN AND WHITE AND COLORED, BY COUNTIES: 1890, 1880, AND 1870—Continued.

COUNTIES.	NATIVE BORN.			FOREIGN BORN.			WHITE.			COLORED. (a)		
	1890	1880	1870	1890	1880	1870	1890	1880	1870	1890	1880	1870
North Carolina—Continued.												
Swain	6,549	3,784	.....	28	.....	.....	5,652	3,234	.....	225	109	.....
Transylvania	5,868	5,319	3,535	13	21	1	5,368	4,823	3,227	513	517	309
Tyrrell	4,224	4,541	4,166	1	4	7	3,000	3,110	2,871	1,225	1,435	1,302
Union	21,246	18,038	12,209	13	18	8	15,712	13,520	9,523	5,547	4,536	2,694
Vance	17,458	.....	.....	123	.....	.....	6,434	.....	.....	11,143	.....	.....
Wake	49,033	47,675	35,387	174	264	230	26,093	24,289	19,426	23,109	23,650	16,184
Warren	19,214	22,439	17,730	146	180	38	5,880	6,386	5,276	13,480	16,233	12,492
Washington	10,176	8,910	6,508	24	18	8	4,961	4,554	3,739	5,238	4,374	2,777
Watauga	10,610	8,160	5,286	1	.....	1	10,180	7,746	5,061	431	414	226
Wayne	26,027	24,863	18,059	73	88	85	15,115	12,827	10,004	10,984	12,124	8,140
Wilkes	22,670	19,175	15,535	5	6	4	20,633	17,257	13,877	2,042	1,924	1,662
Wilson	18,630	16,047	12,209	14	17	49	10,884	8,655	7,185	7,760	7,409	5,073
Yadkin	13,786	12,419	10,695	4	1	2	12,421	10,876	9,253	1,368	1,544	1,444
Yancey	9,489	7,693	5,909	1	1	.....	9,197	7,369	5,601	292	325	308
North Dakota	101,258	18,674	1,447	81,461	18,235	958	182,123	36,192	1,568	373	113	24
Barnes	4,247	897	.....	2,798	688	.....	7,045	1,583	.....	.....	2	.....
Benson	1,486	.....	.....	974	.....	.....	2,452	.....	.....	.....	.....	.....
Billings	114	755	.....	56	568	.....	169	1,314	.....	1	2	.....
Bottineau	1,172	.....	.....	1,721	.....	.....	2,893	.....	.....	.....	.....	.....
Bowman	6	.....	.....	.....	.....	.....	6	.....	.....	.....	.....	.....
Buford	512	.....	.....	291	.....	.....	704	.....	.....	5	.....	.....
Burleigh	3,070	2,301	.....	1,177	945	.....	4,148	3,143	.....	89	73	.....
Cass	11,873	4,876	.....	7,740	4,122	.....	19,534	8,956	.....	77	12	.....
Cavalier	2,419	.....	.....	4,052	.....	.....	6,462	.....	.....	.....	.....	.....
Church	54	.....	.....	20	.....	.....	74	.....	.....	.....	.....	.....
Dickey	3,857	.....	.....	1,716	.....	.....	5,570	.....	.....	1	.....	.....
Dunn	80	.....	.....	79	.....	.....	159	.....	.....	.....	.....	.....
Eddy	852	.....	.....	525	.....	.....	1,371	.....	.....	6	.....	.....
Emmons	1,169	30	.....	802	8	.....	1,952	22	.....	5	.....	.....
Flannery	49	.....	.....	23	.....	.....	72	.....	.....	.....	.....	.....
Foster	716	29	.....	494	8	.....	1,210	33	.....	.....	4	.....
Garfield	28	.....	.....	5	.....	.....	33	.....	.....	.....	.....	.....
Grand Forks	10,386	2,396	.....	7,971	3,852	.....	18,306	6,215	.....	21	4	.....
Griggs	1,479	.....	.....	1,338	.....	.....	2,813	.....	.....	4	.....	.....
Hettinger	68	.....	.....	13	.....	.....	81	.....	.....	.....	.....	.....
Howard	.....	6	.....	.....	6	.....	.....	12	.....	.....	.....	.....
Kidder	962	49	.....	249	40	.....	1,211	88	.....	.....	1	.....
Lamoure	1,952	15	.....	1,235	5	.....	3,187	20	.....	.....	.....	.....
Logan	215	.....	.....	382	.....	.....	597	.....	.....	.....	.....	.....
McHenry	911	.....	.....	673	.....	.....	1,582	.....	.....	.....	.....	.....
McIntosh	1,027	.....	.....	2,221	.....	.....	3,248	.....	.....	.....	.....	.....
McKenzie	3	.....	.....	.....	.....	.....	3	.....	.....	.....	.....	.....
McLean	495	.....	.....	365	.....	.....	860	.....	.....	.....	.....	.....
Mercer	164	.....	.....	264	.....	.....	428	.....	.....	.....	.....	.....
Morton	2,809	135	.....	1,919	65	.....	4,708	200	.....	15	.....	.....
Mountraille	60	7	.....	62	6	.....	122	13	.....	.....	.....	.....
Nelson	2,403	.....	.....	1,890	.....	.....	4,288	.....	.....	4	.....	.....
Oliver	302	.....	.....	162	.....	.....	464	.....	.....	.....	.....	.....
Pembina	5,190	1,664	801	9,144	3,198	412	14,216	4,399	404	98	1	1
Pierce	444	.....	.....	461	.....	.....	905	.....	.....	.....	.....	.....
Ramsey	2,574	187	.....	1,844	94	.....	4,410	278	.....	6	2	.....
Ransom	3,362	342	.....	2,031	195	.....	5,377	537	.....	16	.....	.....
Renville	33	.....	.....	66	.....	.....	99	.....	.....	.....	.....	.....
Richland	6,689	1,916	.....	4,062	1,681	.....	10,743	3,587	.....	7	.....	.....
Rolette	1,030	.....	.....	1,397	.....	.....	2,424	.....	.....	3	.....	.....
Sargent	3,285	.....	.....	1,791	.....	.....	5,075	.....	.....	.....	.....	.....
Sheridan	4	.....	.....	1	.....	.....	5	.....	.....	.....	.....	.....
Stark	1,388	.....	.....	916	.....	.....	2,298	.....	.....	2	.....	.....
Steele	2,210	.....	.....	1,567	.....	.....	3,777	.....	.....	.....	.....	.....
Stevens	8	181	.....	8	66	.....	15	243	.....	.....	1	.....
Stutsman	3,645	694	.....	1,621	313	.....	5,263	1,004	.....	3	3	.....
Towner	880	.....	.....	570	.....	.....	1,449	.....	.....	1	.....	.....
Traill	5,516	1,886	.....	4,701	2,237	.....	10,214	4,122	.....	1	1	.....
Wallace	21	.....	.....	3	.....	.....	16	.....	.....	.....	.....	.....
Wallette	.....	295	.....	.....	137	.....	.....	409	.....	.....	7	.....
Walsh	8,028	.....	.....	8,559	.....	.....	16,580	.....	.....	7	.....	.....
Ward	983	.....	.....	698	.....	.....	1,680	.....	.....	.....	.....	.....
Wells	642	.....	.....	570	.....	.....	1,212	.....	.....	.....	.....	.....
Williams	67	13	.....	42	1	.....	108	14	.....	.....	.....	.....
Unorganized territory.	319	.....	b646	192	.....	b546	505	.....	b1,164	1	.....	b23

a Persons of African descent only. b Estimated to have been within the present limits of North Dakota.

TABLE 13.—POPULATION AS NATIVE AND FOREIGN BORN AND WHITE AND COLORED, BY COUNTIES: 1890, 1880, AND 1870—Continued.

COUNTIES.	NATIVE BORN.			FOREIGN BORN.			WHITE.			COLORED. (a)		
	1890	1880	1870	1890	1880	1870	1890	1880	1870	1890	1880	1870
Ohio	3,213,023	2,803,119	2,292,767	459,293	394,943	372,493	3,584,805	3,117,920	2,601,946	87,113	79,900	63,213
Adams	25,749	23,555	20,209	344	450	541	25,687	23,662	20,377	406	343	373
Allen	37,458	28,912	21,557	3,186	2,402	2,066	40,049	30,800	23,410	589	510	213
Ashland	21,427	22,794	20,718	796	1,089	1,215	22,202	23,843	21,907	21	40	26
Ashtabula	38,822	34,325	30,300	4,833	2,814	2,217	43,365	36,875	32,365	287	263	151
Athens	33,149	27,357	22,916	2,045	1,054	852	33,958	27,236	22,995	1,233	1,170	773
Auglaize	25,486	22,443	16,860	2,614	3,001	3,181	28,054	25,375	19,979	46	69	61
Belmont	52,998	46,510	37,100	4,415	3,128	2,614	55,477	48,007	38,406	1,932	1,631	1,307
Brown	28,686	31,179	28,631	1,213	1,732	2,171	27,963	30,595	28,735	1,935	2,316	2,067
Butler	42,669	36,636	33,002	5,928	5,943	6,910	47,476	41,435	38,921	1,113	1,140	988
Carroll	16,384	15,712	13,706	1,182	704	785	17,492	16,355	14,433	74	61	58
Champaign	25,878	26,436	22,724	1,102	1,381	1,464	25,467	26,145	23,078	1,511	1,661	1,110
Clark	47,658	37,679	28,514	4,619	4,269	3,556	47,632	38,366	30,014	4,640	3,580	2,056
Clermont	31,877	34,628	31,981	1,676	2,085	2,287	32,043	34,895	32,638	1,510	1,817	1,629
Clinton	23,725	24,076	21,232	515	680	682	22,943	23,293	20,769	1,296	1,463	1,145
Columbiana	52,741	43,834	34,514	6,288	4,768	3,785	58,357	47,918	37,814	662	684	485
Coshocton	25,503	25,046	21,768	1,200	1,596	1,832	26,621	26,582	23,567	81	59	33
Crawford	28,386	26,862	21,714	3,541	3,721	3,842	31,850	30,475	25,454	77	108	101
Cuyahoga	199,932	128,190	81,314	110,038	68,753	50,696	306,777	194,735	130,564	3,146	2,175	1,445
Darke	41,421	38,556	30,397	1,540	1,940	1,881	42,469	39,917	31,717	492	579	561
Defiance	23,002	19,669	13,522	2,767	2,846	2,197	25,662	22,371	15,608	107	144	111
Delaware	25,824	25,686	23,426	1,365	1,695	1,749	26,568	26,770	24,618	618	610	557
Erie	27,641	24,858	20,786	7,821	7,782	7,402	35,030	32,170	27,845	429	468	342
Fairfield	32,686	32,724	29,190	1,253	1,560	1,948	33,545	33,881	30,824	393	403	314
Fayette	21,983	19,898	16,622	326	466	548	20,628	18,919	16,095	1,680	1,444	1,074
Franklin	108,903	74,976	52,482	15,184	11,821	10,537	117,620	82,846	60,251	6,445	3,936	2,768
Fulton	20,271	19,114	15,946	1,752	1,939	1,843	21,999	20,998	17,766	23	55	23
Gallia	26,366	27,189	24,389	639	935	1,156	24,613	25,178	22,743	2,388	2,945	2,802
Geauga	12,711	13,465	13,479	778	786	711	13,479	14,240	14,169	10	11	21
Greene	28,695	30,013	26,450	1,125	1,336	1,588	25,750	26,774	24,199	4,060	4,553	3,815
Guernsey	27,845	26,581	23,016	800	616	822	28,146	26,611	23,493	496	586	345
Hamilton	290,631	231,127	171,871	83,942	82,247	88,499	359,777	302,793	252,934	14,757	10,533	7,432
Hancock	39,813	26,475	22,546	2,750	1,309	1,301	42,201	27,632	23,730	356	152	117
Hardin	27,424	25,276	17,115	1,515	1,747	1,599	28,323	26,381	18,440	609	640	274
Harrison	20,369	20,065	18,218	461	391	464	19,932	19,809	18,197	897	647	485
Henry	22,119	17,779	11,857	2,961	2,806	2,171	25,041	20,552	14,017	38	33	11
Highland	28,385	29,351	27,993	663	930	1,140	27,534	28,515	27,449	1,491	1,763	1,684
Hocking	21,630	20,290	17,062	1,028	836	863	22,524	20,921	17,783	133	205	142
Holmes	19,973	19,299	16,566	1,166	1,477	1,611	21,133	20,774	18,173	6	2	4
Huron	28,592	27,785	24,552	3,357	3,824	3,980	31,760	31,357	28,332	186	251	200
Jackson	26,958	22,292	19,965	1,450	1,394	1,794	27,669	22,774	20,970	738	912	789
Jefferson	35,422	30,170	25,943	3,993	2,848	3,245	38,228	31,835	28,183	1,184	1,183	1,005
Knox	26,657	26,278	25,088	943	1,153	1,245	27,291	27,128	26,144	307	302	186
Lake	15,951	14,717	14,263	2,284	1,609	1,672	18,013	16,174	15,835	219	152	100
Lawrence	37,832	36,682	28,798	1,724	2,386	2,582	37,795	37,319	30,120	1,758	1,746	1,241
Licking	41,335	38,291	33,322	1,944	2,159	2,434	42,820	40,077	35,513	457	370	243
Logan	26,713	25,442	22,062	673	825	966	26,390	25,210	22,066	996	1,057	962
Lorain	33,303	29,246	24,751	6,992	6,280	5,557	39,145	34,351	29,196	1,133	1,169	1,106
Lucas	76,512	50,023	32,603	25,784	17,354	14,119	101,115	66,281	45,944	1,170	1,093	776
Madison	19,116	18,837	14,289	941	1,292	1,344	19,107	19,046	14,928	947	1,083	705
Mahoning	42,844	34,071	25,192	13,135	8,800	5,809	55,223	42,419	30,744	755	449	257
Marion	22,939	18,740	14,273	1,788	1,825	1,911	24,461	20,368	16,087	260	197	97
Medina	20,262	19,842	18,559	1,480	1,611	1,533	21,611	21,417	20,042	130	36	50
Meigs	28,425	30,048	28,180	1,388	2,277	3,285	28,408	30,527	29,841	1,405	1,798	1,624
Mercer	25,036	19,665	15,039	2,184	2,143	2,215	27,000	21,502	16,810	217	306	444
Miami	37,535	33,981	30,231	2,219	2,177	2,509	38,575	34,984	31,691	1,177	1,172	1,049
Monroe	23,723	24,497	23,325	1,452	1,999	2,454	25,073	26,416	25,676	102	80	103
Montgomery	86,157	66,253	53,027	14,695	12,297	10,979	98,364	77,234	63,197	2,478	1,310	809
Morgan	18,868	19,733	19,873	275	341	490	18,983	19,881	20,127	160	193	236
Morrow	17,666	18,457	17,920	454	615	663	18,005	18,928	18,440	115	143	143
Muskingum	48,539	46,574	41,385	2,671	3,200	3,501	49,991	48,444	43,719	1,211	1,329	1,166
Noble	20,408	20,592	19,285	345	546	664	20,716	21,044	19,864	37	94	85
Ottawa	16,694	14,735	9,889	5,280	5,027	3,475	21,926	19,726	13,272	47	33	92
Paulding	24,837	12,742	7,890	1,095	743	654	25,047	12,838	8,069	867	647	475
Perry	27,465	25,289	17,705	3,686	2,929	748	30,586	28,127	18,366	565	91	80
Pickaway	26,215	26,476	23,783	744	939	1,092	25,948	26,140	23,795	1,009	1,252	1,080
Pike	16,970	17,219	14,548	512	708	899	16,659	16,700	14,304	823	1,227	1,142
Portage	25,370	24,791	22,131	2,498	2,709	2,453	27,691	27,356	24,479	174	144	105
Preble	22,610	23,506	20,736	811	1,027	1,073	23,024	24,051	21,390	394	482	419
Putnam	28,199	21,667	15,033	1,989	2,046	2,048	30,125	23,619	17,008	62	94	73
Richland	35,171	33,477	29,492	2,901	2,829	3,024	37,944	36,119	32,372	128	186	144
Ross	37,466	37,743	33,939	1,988	2,564	3,158	36,560	37,020	33,862	2,892	3,286	3,230
Sandusky	26,609	27,685	21,544	4,008	4,372	3,959	30,415	31,863	25,360	198	194	143

a Persons of African descent only.

TABLE 13.—POPULATION AS NATIVE AND FOREIGN BORN AND WHITE AND COLORED, BY COUNTIES: 1890, 1880, AND 1870—Continued.

COUNTIES.	NATIVE BORN.			FOREIGN BORN.			WHITE.			COLORED. (a)		
	1890	1880	1870	1890	1880	1870	1890	1880	1870	1890	1880	1870
Ohio—Continued.												
Scioto	33,131	30,568	25,727	2,246	2,943	3,575	34,289	32,352	28,289	1,088	1,159	1,013
Seneca	36,854	33,173	26,949	4,015	3,774	3,878	40,675	36,806	30,668	193	141	159
Shelby	22,991	22,055	18,485	1,716	2,082	2,263	24,250	23,602	20,142	456	535	600
Stark	72,083	55,406	44,728	12,087	8,625	7,780	83,827	63,738	52,190	338	292	318
Summit	45,103	36,717	28,613	8,986	7,071	6,061	53,535	43,397	34,373	551	384	299
Trumbull	35,978	36,192	30,568	6,395	8,688	8,091	42,176	44,635	38,425	195	245	233
Tuscarawas	41,742	35,908	29,204	4,876	4,290	4,636	46,408	40,052	33,724	207	146	116
Union	22,174	21,570	17,929	686	805	801	22,413	21,971	18,387	442	404	343
Van Wert	28,233	21,639	14,507	1,438	1,389	1,316	29,214	22,539	15,619	447	476	204
Vinton	15,675	16,590	14,265	370	633	762	15,842	17,011	14,819	203	212	208
Warren	24,327	26,992	25,046	1,141	1,400	1,643	24,535	27,109	25,511	926	1,283	1,178
Washington	40,080	40,192	36,679	2,300	3,052	3,930	40,947	42,000	39,551	1,412	1,243	1,058
Wayne	36,248	36,960	31,988	2,757	3,116	3,128	38,940	39,892	35,061	63	183	55
Williams	23,513	22,213	19,484	1,384	1,608	1,507	24,862	23,787	20,949	35	34	42
Wood	40,066	30,170	21,445	4,326	3,852	3,151	44,199	33,888	24,553	187	132	43
Wyandot	20,206	20,663	16,842	1,516	1,732	1,711	21,638	22,222	18,462	82	171	82
Oklahoma	59,094	.....	.....	2,740	.....	.....	58,826	.....	.....	2,973	.....	.....
Beaver	2,555	.....	.....	119	.....	.....	2,674	.....	.....	.....	.....	.....
Canadian	6,769	.....	.....	389	.....	.....	6,968	.....	.....	189	.....	.....
Cleveland	6,400	.....	.....	205	.....	.....	6,589	.....	.....	8	.....	.....
Greer	5,279	.....	.....	59	.....	.....	5,336	.....	.....	2	.....	.....
Kingfisher	8,007	.....	.....	325	.....	.....	7,028	.....	.....	1,300	.....	.....
Logan	12,064	.....	.....	706	.....	.....	12,034	.....	.....	724	.....	.....
Oklahoma	10,996	.....	.....	746	.....	.....	11,082	.....	.....	650	.....	.....
Payne	7,024	.....	.....	191	.....	.....	7,115	.....	.....	100	.....	.....
Oregon	256,450	144,265	79,323	57,317	30,503	11,600	301,758	163,075	86,929	1,186	487	346
Baker	5,613	3,308	1,757	1,151	1,308	1,047	6,342	3,817	2,121	23	8	1
Benton	7,824	5,889	4,341	826	514	243	8,534	6,262	4,569	7	8	10
Clackamas	12,445	7,863	5,436	2,788	1,397	557	15,083	8,955	5,914	17	13	23
Clatsop	4,967	2,742	952	5,049	4,480	303	8,762	4,790	1,221	48	27	8
Columbia	4,032	1,675	744	1,159	367	119	5,158	1,962	860	7	2	.....
Coos	7,226	3,922	1,255	1,648	912	389	8,668	4,552	1,619	2	1	.....
Crook	3,055	.....	.....	189	.....	.....	3,232	.....	.....	2	.....	.....
Curry	1,442	1,029	426	267	179	78	1,528	1,073	481	2	1	3
Douglas	10,881	8,878	5,684	983	718	382	11,473	9,195	5,926	88	34	4
Gilliam	3,270	.....	.....	330	.....	.....	3,530	.....	.....	1	.....	.....
Grant	4,298	3,014	1,001	782	1,289	1,250	4,727	3,384	1,304	22	9	5
Harney	2,338	.....	.....	221	.....	.....	2,509	.....	.....	7	.....	.....
Jackson	10,411	7,222	3,721	1,044	932	1,057	11,109	7,680	4,064	94	61	28
Josephine	4,395	1,974	817	483	511	387	4,774	2,159	955	6	.....	.....
Klamath	2,276	.....	.....	168	.....	.....	2,406	.....	.....	12	.....	.....
Lake	2,412	2,575	.....	192	229	.....	2,534	2,722	.....	9	3	.....
Lane	14,166	9,016	6,291	1,032	395	135	15,074	9,246	6,417	10	4	.....
Linn	15,118	11,955	8,474	1,147	721	243	16,112	12,520	8,708	20	19	7
Malheur	2,301	.....	.....	300	.....	.....	2,425	.....	.....	3	.....	.....
Marion	19,447	12,579	9,049	3,487	1,997	916	22,205	14,165	9,854	139	27	62
Morrow	3,893	.....	.....	312	.....	.....	4,177	.....	.....	3	.....	.....
Multnomah	50,565	17,263	8,425	24,319	7,940	3,085	69,102	22,972	10,806	550	187	163
Polk	7,098	6,123	4,573	760	478	128	7,793	6,363	4,693	5	9	6
Sherman	1,574	.....	.....	218	.....	.....	1,758	.....	.....	1	.....	.....
Tillamook	2,478	857	380	454	113	28	2,885	920	391	1	.....	.....
Umatilla	11,802	8,784	2,692	1,579	823	224	13,079	9,421	2,840	33	24	2
Union	10,845	6,054	2,338	1,199	596	214	11,908	6,401	2,505	11	9	1
Wallowa	3,529	.....	.....	132	.....	.....	3,661	.....	.....	.....	.....	.....
Wasco	7,516	8,412	2,131	1,667	2,708	378	8,768	9,817	2,452	44	21	21
Washington	9,470	5,900	4,038	2,502	1,182	223	11,796	6,965	4,222	5	15	.....
Yamhill	9,763	7,231	4,798	929	714	214	10,646	7,734	5,007	14	5	2
Pennsylvania	4,412,294	3,695,062	2,976,642	845,720	587,829	545,309	5,148,257	4,197,016	3,456,609	107,596	85,535	65,294
Adams	33,120	31,929	29,622	366	526	693	33,166	31,984	29,750	319	471	565
Allegheny	398,881	267,203	186,307	153,078	88,666	75,897	538,317	347,968	257,743	13,501	7,876	4,459
Armstrong	44,100	44,903	39,828	2,647	2,738	3,554	46,480	47,363	43,202	263	278	179
Beaver	44,438	35,962	32,134	5,639	3,643	4,014	49,357	39,163	35,818	719	440	330
Bedford	37,815	34,100	28,562	829	829	1,073	38,057	34,346	29,150	587	577	485
Berks	131,460	117,661	101,315	5,867	4,936	5,386	136,748	122,146	106,269	568	449	424
Blair	64,989	48,882	34,711	5,877	3,858	3,340	70,057	52,257	37,665	801	483	386

a Persons of African descent only.

TABLE 13.—POPULATION AS NATIVE AND FOREIGN BORN AND WHITE AND COLORED, BY COUNTIES: 1890, 1880, AND 1870—Continued.

COUNTIES.	NATIVE BORN.			FOREIGN BORN.			WHITE.			COLORED. (a)		
	1890	1880	1870	1890	1880	1870	1890	1880	1870	1890	1880	1870
Pennsylvania—Continued.												
Bradford	56,056	54,458	48,978	3,177	4,083	4,226	58,623	58,003	52,715	599	537	489
Bucks	64,992	64,614	60,290	5,623	4,042	4,046	68,716	67,107	62,532	1,732	1,546	1,803
Butler	51,704	48,044	32,571	3,635	4,492	3,939	55,179	52,408	36,468	154	128	42
Cambria	55,754	40,155	29,470	10,621	6,656	7,099	65,909	46,602	36,471	458	209	98
Cameron	6,152	4,544	3,507	1,086	615	766	7,174	5,151	4,261	64	8	12
Carbon	32,044	26,287	21,180	6,580	5,636	6,964	38,584	31,882	28,079	36	41	65
Center	40,586	36,708	32,888	2,683	1,214	1,530	42,798	37,574	34,152	466	348	266
Chester	82,661	77,591	71,649	6,716	5,890	6,156	81,695	76,402	71,569	7,643	7,073	6,233
Clarion	35,259	37,912	24,917	1,543	2,416	1,620	36,730	40,228	26,511	72	99	26
Clearfield	55,795	37,918	23,651	13,770	5,490	2,090	69,379	43,287	25,606	184	121	135
Clinton	26,109	24,163	20,897	2,576	2,115	2,314	28,358	25,992	23,016	324	286	195
Columbia	34,753	30,678	26,613	2,079	1,731	2,153	36,709	32,264	28,622	118	145	144
Crawford	60,406	62,014	56,647	4,918	6,593	7,185	64,999	68,112	63,350	314	493	481
Cumberland	46,779	45,322	42,966	492	655	946	44,804	43,807	41,895	2,091	2,167	2,015
Dauphin	90,397	71,840	56,003	6,580	4,308	4,737	91,400	72,364	57,768	5,551	3,780	2,972
Delaware	62,583	46,741	32,373	12,100	9,360	7,030	67,684	51,487	36,659	6,965	4,613	2,744
Elk	16,236	9,696	6,054	6,003	3,104	2,434	22,199	12,779	8,424	38	12	64
Erie	71,196	61,543	52,699	14,878	13,145	13,274	85,756	74,345	65,584	308	332	389
Fayette	69,086	54,952	41,668	10,920	3,890	1,616	77,295	56,952	41,780	2,709	1,889	1,503
Forest	7,834	3,989	3,560	648	396	450	8,476	4,373	4,003	6	9	7
Franklin	50,754	48,910	44,143	679	945	1,222	49,412	47,304	42,903	2,019	2,551	2,462
Fulton	10,030	9,957	9,115	107	192	245	10,025	10,020	9,209	112	129	151
Greene	28,767	28,094	25,735	168	179	152	28,489	27,770	25,374	445	503	513
Huntingdon	34,638	32,784	29,658	1,113	1,170	1,593	35,435	33,674	30,952	315	280	299
Indiana	40,962	39,394	34,735	1,213	1,133	1,403	41,960	40,299	35,952	212	227	186
Jefferson	37,771	26,597	20,566	6,234	1,338	1,090	43,975	27,898	21,588	29	37	68
Juniata	16,522	18,003	17,175	133	224	215	16,485	17,966	17,164	170	261	226
Lackawanna	95,689	62,352	.....	46,399	26,917	.....	141,731	88,971	.....	352	296	.....
Lancaster	142,204	132,382	113,796	6,891	7,065	7,544	146,472	136,596	118,479	2,603	2,845	2,861
Lawrence	33,010	30,208	24,946	4,507	3,104	2,352	37,202	33,076	27,181	312	236	117
Lebanon	46,688	37,844	33,341	1,443	632	755	47,963	38,391	34,022	164	85	74
Lehigh	70,791	60,973	50,610	5,840	4,996	6,186	76,524	65,851	56,756	105	117	40
Luzerne	137,100	97,349	106,227	64,103	35,716	54,688	200,370	132,310	160,149	816	754	766
Lycoming	65,416	52,715	43,068	5,163	4,771	4,558	69,085	56,508	46,775	1,489	977	851
McKean	39,647	36,676	7,676	7,216	5,889	1,149	46,507	42,211	8,801	299	326	24
Mercer	50,274	49,481	41,942	5,470	6,680	8,035	55,434	55,735	49,700	304	425	277
Mifflin	19,609	19,087	16,930	387	490	578	19,823	19,362	17,285	169	215	223
Monroe	19,330	19,320	17,356	781	855	1,006	19,933	20,020	18,157	176	155	205
Montgomery	107,490	86,901	72,322	15,800	9,593	9,290	120,506	94,731	80,375	2,753	1,763	1,237
Montour	13,962	13,770	12,824	1,683	1,698	2,520	15,548	15,361	15,265	96	107	79
Northampton	74,792	64,014	55,058	9,428	6,298	6,374	83,661	69,987	61,245	533	322	186
Northumberland.	65,125	48,360	37,119	9,573	4,763	4,325	74,394	52,929	41,311	291	194	133
Perry	26,024	27,119	25,026	252	403	421	26,139	27,358	25,307	137	164	140
Philadelphia	777,484	642,835	490,398	269,480	204,335	183,624	1,006,590	815,362	651,854	39,371	31,699	22,147
Pike	8,107	8,332	6,940	1,305	1,331	1,496	9,305	9,579	8,323	107	84	113
Potter	20,531	12,823	10,368	2,247	974	897	22,721	13,770	11,243	55	27	22
Schuylkill	122,630	103,828	85,572	31,533	26,146	30,856	153,778	129,616	116,044	374	358	384
Snyder	17,579	17,736	15,527	72	61	79	17,646	17,778	15,573	5	19	33
Somerset	36,101	31,665	26,427	1,216	1,445	1,799	37,174	32,994	28,181	142	116	45
Sullivan	10,547	7,147	5,291	1,073	926	900	11,603	8,070	6,186	17	3	5
Susquehanna	36,358	36,744	33,519	3,735	3,610	4,004	39,930	40,135	37,274	162	219	249
Tioga	45,675	40,268	31,298	6,638	5,546	3,799	52,221	45,699	35,003	91	115	94
Union	17,640	16,724	15,300	180	181	265	17,767	16,772	15,403	52	133	162
Venango	42,745	39,669	42,139	3,895	4,001	5,786	46,158	43,120	47,492	473	547	433
Warren	31,602	23,301	19,991	5,983	4,680	3,906	37,504	27,784	23,787	75	103	104
Washington	64,396	52,181	45,690	6,759	3,237	2,793	67,785	52,774	46,452	3,361	2,636	2,031
Wayne	26,733	28,285	26,469	4,277	5,228	6,719	30,975	33,482	33,147	33	31	41
Westmoreland	94,138	71,437	54,731	18,681	6,599	3,988	111,593	77,349	58,160	1,213	686	559
Wyoming	15,319	15,019	13,960	572	579	625	15,877	15,577	14,575	8	21	10
York	96,929	84,969	72,594	2,560	2,872	3,540	97,908	86,481	74,900	1,566	1,359	1,233
Rhode Island	239,201	202,538	161,957	106,305	73,993	55,396	337,859	269,939	212,219	7,393	6,488	4,980
Bristol	8,237	8,530	7,355	3,191	2,864	2,066	11,229	11,185	9,233	197	209	187
Kent	18,313	15,323	14,040	8,441	5,265	4,555	26,441	20,258	18,257	311	330	337
Newport	21,837	19,537	16,786	6,715	4,643	3,264	26,963	23,051	19,115	1,568	1,125	931
Providence	170,376	139,052	105,579	84,747	58,822	43,611	250,425	193,732	146,246	4,582	4,063	2,911
Washington	20,438	20,096	18,197	3,211	2,399	1,900	22,801	21,713	19,368	735	761	614

a Persons of African descent only.

TABLE 13.—POPULATION AS NATIVE AND FOREIGN BORN AND WHITE AND COLORED, BY COUNTIES: 1890, 1880, AND 1870—Continued.

COUNTIES.	NATIVE BORN.			FOREIGN BORN.			WHITE.			COLORED. (a)		
	1890	1880	1870	1890	1880	1870	1890	1880	1870	1890	1880	1870
South Carolina	1,144,879	987,891	697,532	6,270	7,686	8,074	462,008	391,105	289,667	688,934	604,332	415,814
Abbeville	46,757	40,689	31,035	97	126	94	15,142	13,172	10,916	31,705	27,637	20,213
Aiken	31,674	27,904	.....	148	208	.....	13,761	12,936	.....	18,059	15,170	.....
Anderson	43,521	33,450	23,965	175	162	84	25,268	18,747	14,456	18,428	14,865	9,593
Barnwell	44,538	39,750	35,548	75	107	176	14,194	13,853	13,578	30,416	26,003	22,146
Beaufort	33,887	29,971	34,200	232	205	159	2,695	2,442	5,309	31,421	27,732	29,050
Berkeley	55,241	.....	.....	187	.....	.....	7,687	.....	.....	47,739	.....	.....
Charleston	56,711	98,524	83,826	3,192	4,276	5,037	24,764	30,922	28,204	35,073	71,868	60,603
Chester	26,553	24,019	18,687	107	134	118	8,482	7,635	6,290	18,178	16,517	12,513
Chesterfield	18,439	16,306	10,503	29	39	81	10,988	9,498	6,275	7,479	6,847	4,309
Clarendon	23,207	19,164	14,012	26	26	26	6,987	6,282	4,660	16,246	12,908	9,366
Colleton	40,212	36,309	25,362	81	77	48	14,032	12,184	8,909	26,245	24,181	16,492
Darlington	29,094	34,363	26,172	40	122	71	11,749	12,929	10,097	17,384	21,556	16,146
Edgefield	49,211	45,767	42,328	48	77	158	17,340	16,018	17,040	31,916	29,826	25,417
Fairfield	28,489	27,619	19,769	110	146	119	7,139	6,885	5,787	21,460	20,880	14,101
Florence	24,947	.....	.....	80	.....	.....	10,471	.....	.....	14,554	.....	.....
Georgetown	20,777	19,565	16,102	80	48	59	4,053	3,466	2,773	16,804	16,146	13,388
Greenville	44,099	37,288	22,144	211	208	118	27,516	22,983	15,121	16,789	14,511	7,141
Hampton	20,511	18,717	.....	33	24	.....	6,827	6,286	.....	13,717	12,453	.....
Horry	19,242	15,562	10,699	14	12	22	13,706	10,632	7,486	5,550	4,942	3,235
Kershaw	22,303	21,464	11,695	58	74	59	8,550	7,892	3,809	13,810	13,646	7,945
Lancaster	20,744	16,885	12,058	17	18	29	10,411	7,935	6,159	10,349	8,957	5,924
Laurens	31,550	29,365	22,458	60	79	78	13,169	11,756	9,904	18,441	17,688	12,632
Lexington	22,153	18,527	12,949	28	37	39	13,769	11,096	8,452	8,411	7,467	4,536
Marion	29,942	34,042	22,112	34	65	48	14,519	15,881	11,428	15,436	18,226	10,732
Marlboro	23,493	20,580	11,797	7	18	17	9,062	8,026	5,146	14,435	12,571	6,668
Newberry	26,362	26,378	20,617	72	119	158	8,966	8,236	7,457	17,468	18,261	13,318
Oconee	18,533	16,047	10,404	154	209	132	13,678	11,955	8,114	5,008	4,301	2,422
Orangeburg	49,284	41,254	16,802	109	141	63	15,654	12,942	5,709	33,738	28,453	11,156
Pickens	16,382	14,366	10,259	7	23	10	12,253	10,673	7,730	4,136	3,716	2,538
Richland	36,461	28,154	22,356	360	419	669	11,933	9,185	7,842	24,885	19,388	15,177
Spartanburg	55,251	40,245	25,704	134	164	80	36,857	26,372	17,375	18,527	14,035	8,408
Sumter	43,520	36,923	25,157	85	114	111	11,813	9,979	7,463	31,792	27,058	17,805
Union	25,315	24,024	19,183	48	56	65	10,973	10,516	8,718	14,390	13,551	10,530
Williamsburg	27,732	24,060	15,452	45	50	37	9,355	7,758	5,346	18,420	16,352	10,143
York	38,744	30,610	24,177	87	103	109	18,245	14,033	12,114	20,525	16,620	12,167
South Dakota	237,753	64,708	7,919	91,055	33,560	3,857	327,290	96,955	11,319	541	288	70
Aurora	3,890	56	.....	1,155	13	.....	5,045	69	.....	.....	.....	.....
Beadle	7,944	900	.....	1,642	390	.....	9,568	1,290	.....	17	.....	.....
Bonhomme	5,667	2,743	392	3,390	2,725	216	9,054	5,439	592	2	22	4
Boreman	.....	359	.....	.....	175	.....	.....	523	.....	.....	8	.....
Brookings	7,447	3,406	151	2,685	1,559	12	10,119	4,959	18	12	6	.....
Brown	12,581	234	.....	4,274	119	.....	16,838	353	.....	8	.....	.....
Brule	5,102	169	.....	1,635	69	.....	6,736	237	.....	1	.....	.....
Buffalo	739	42	183	254	21	63	993	51	214	.....	.....	9
Butte	764	.....	.....	273	.....	.....	1,037	.....	.....	.....	.....	.....
Campbell	1,570	42	.....	1,940	8	.....	3,510	29	.....	.....	.....	.....
Charles Mix	3,154	341	135	1,024	66	17	4,150	291	35	.....	21	.....
Choteau	6	.....	.....	2	.....	.....	8	.....	.....	.....	.....	.....
Clark	5,059	95	.....	1,669	19	.....	6,722	114	.....	6	.....	.....
Clay	5,351	3,309	1,755	2,158	1,692	866	7,508	4,998	2,618	.....	2	2
Codington	5,091	1,629	.....	1,946	527	.....	7,028	2,155	.....	9	1	.....
Custer	4,055	765	.....	836	230	.....	4,867	985	.....	22	9	.....
Davison	4,348	1,037	.....	1,101	219	.....	5,438	1,255	.....	11	1	.....
Day	5,873	73	.....	3,295	24	.....	9,142	86	.....	21	.....	.....
Delano	34	.....	.....	6	.....	.....	40	.....	.....	.....	.....	.....
Deuel	3,006	1,545	25	1,568	757	12	4,574	2,302	17	.....	.....	.....
Dewey	.....	40	.....	.....	6	.....	.....	26	.....	.....	.....	.....
Douglas	3,177	4	.....	1,423	2	.....	4,599	6	.....	1	.....	.....
Edmunds	3,001	.....	.....	1,398	.....	.....	4,399	.....	.....	.....	.....	.....
Ewing	11	.....	.....	5	.....	.....	16	.....	.....	.....	.....	.....
Fall River	3,777	.....	.....	701	.....	.....	4,443	.....	.....	35	.....	.....
Faulk	3,092	4	.....	970	.....	.....	4,062	4	.....	.....	.....	.....
Grant	4,903	2,193	.....	1,911	817	.....	6,812	2,967	.....	1	.....	.....
Gregory	241	.....	.....	54	.....	.....	186	.....	.....	.....	.....	.....
Hamlin	2,922	385	.....	1,703	308	.....	4,624	693	.....	1	.....	.....
Hand	5,437	78	.....	1,109	75	.....	6,546	153	.....	.....	.....	.....
Hanson	3,402	1,010	.....	865	291	.....	4,267	1,299	.....	.....	.....	.....
Harding	146	.....	.....	21	.....	.....	167	.....	.....	.....	.....	.....
Hughes	4,130	245	.....	914	23	.....	5,013	139	.....	11	.....	.....

a Persons of African descent only.

TABLE 13.—POPULATION AS NATIVE AND FOREIGN BORN AND WHITE AND COLORED, BY COUNTIES: 1890, 1880, AND 1870—Continued.

COUNTIES.	NATIVE BORN.			FOREIGN BORN.			WHITE.			COLORED. (a)		
	1890	1880	1870	1890	1880	1870	1890	1880	1870	1890	1880	1870
South Dakota—Continued.												
Hutchinson	6,346	2,043	22	4,123	3,530	15	10,468	5,573	37	.....	.....	.....
Hyde	1,431	.....	.....	429	.....	.....	1,859	.....	.....	.....	.....	.....
Jackson	27	.....	.....	3	.....	.....	30	.....	.....	.....	.....	.....
Jayne	.....	.....	5	.....	.....	.....	.....	.....	3	.....	.....	2
Jerauld	2,879	.....	.....	726	.....	.....	3,605	.....	.....	.....	.....	.....
Kingsbury	6,378	801	.....	2,184	301	.....	8,549	1,102	.....	13	.....	.....
Lake	5,704	2,015	.....	1,804	642	.....	7,507	2,657	.....	1	.....	.....
Lawrence	7,505	9,295	.....	4,168	3,953	.....	11,456	12,921	.....	63	97	.....
Lincoln	6,716	4,117	476	2,427	1,779	236	9,139	5,895	712	4	1	.....
Lyman	195	84	.....	38	40	.....	231	113	.....	.....	2	.....
McCook	4,951	931	.....	1,497	352	.....	6,448	1,283	.....	.....	.....	.....
McPherson	2,438	.....	.....	3,502	.....	.....	5,939	.....	.....	1	.....	.....
Marshall	3,342	.....	.....	1,202	.....	.....	4,537	.....	.....	7	.....	.....
Martin	7	.....	.....	.....	.....	.....	7	.....	.....	.....	.....	.....
Meade	3,528	.....	.....	1,112	.....	.....	4,596	.....	.....	40	.....	.....
Meyer	.....	86	.....	.....	29	.....	.....	112	.....	.....	3	.....
Miner	3,932	299	.....	1,233	64	.....	5,161	363	.....	4	.....	.....
Minnehaha	15,389	5,502	200	6,490	2,749	155	21,817	8,203	301	56	25	.....
Moody	4,614	2,989	.....	1,327	926	.....	5,794	3,689	.....	.....	5	.....
Nowlin	119	.....	.....	30	.....	.....	141	.....	.....	.....	.....	.....
Pennington	5,357	1,675	.....	1,183	569	.....	6,410	2,226	.....	116	8	.....
Potter	2,217	.....	.....	693	.....	.....	2,909	.....	.....	.....	.....	.....
Pratt	17	.....	.....	6	.....	.....	23	.....	.....	.....	.....	.....
Presho	127	.....	.....	54	.....	.....	181	.....	.....	.....	.....	.....
Pyatt	29	.....	.....	5	.....	.....	23	.....	.....	.....	.....	.....
Roberts	1,480	.....	.....	517	.....	.....	1,997	.....	.....	.....	.....	.....
Sanborn	3,801	.....	.....	809	.....	.....	4,607	.....	.....	3	.....	.....
Scobey	30	.....	.....	2	.....	.....	32	.....	.....	.....	.....	.....
Shannon	.....	89	.....	.....	24	.....	.....	106	.....	.....	7	.....
Spink	8,515	393	.....	2,066	84	.....	10,579	473	.....	2	.....	.....
Stanley	869	654	.....	159	139	.....	635	684	.....	1	7	.....
Sterling	90	.....	.....	6	.....	.....	44	.....	.....	.....	.....	.....
Sully	1,891	223	.....	521	73	.....	2,405	281	.....	7	5	.....
Todd	121	139	229	67	64	108	185	194	321	2	1	16
Turner	6,704	2,857	.....	3,552	2,463	.....	10,256	5,320	.....	.....	.....	.....
Union	6,815	4,779	2,503	2,315	2,034	1,004	9,129	6,802	3,496	1	.....	.....
Walworth	1,301	43	.....	852	3	.....	2,153	18	.....	.....	.....	.....
Washington	39	.....	.....	1	.....	.....	40	.....	.....	.....	.....	.....
Yankton	6,515	4,838	1,356	3,929	3,552	741	10,378	8,333	2,077	62	55	19
Ziebach	414	.....	.....	96	.....	.....	509	.....	.....	.....	.....	.....
Fort Sisseton	.....	85	.....	.....	49	.....	.....	130	.....	.....	2	.....
Sisseton and Wahpeton Indian reservation.	.....	67	.....	.....	6	.....	.....	54	.....	.....	.....	.....
Unorganized territory.	.....	.....	b487	.....	.....	b412	.....	.....	b878	.....	.....	b18
Tennessee	1,747,489	1,525,657	1,239,204	20,029	16,702	19,316	1,336,637	1,138,831	936,119	430,678	403,151	322,331
Anderson	14,910	10,756	8,625	218	64	79	13,936	9,917	7,773	1,184	903	928
Bedford	24,692	25,929	24,217	47	96	116	18,542	18,536	17,849	6,196	7,489	6,484
Benton	11,201	9,754	8,206	29	26	28	10,613	9,147	7,782	617	633	452
Bledsoe	6,127	5,606	4,858	7	11	12	5,634	4,838	4,161	500	747	709
Blount	17,534	15,918	14,180	55	67	57	16,011	14,273	12,781	1,577	1,705	1,456
Bradley	13,536	12,088	11,607	71	36	45	11,833	10,258	9,952	1,771	1,845	1,700
Campbell	13,388	9,992	7,416	98	13	29	12,927	9,571	7,017	559	432	428
Cannon	12,191	11,849	10,493	6	10	9	11,244	10,696	9,575	952	1,116	927
Carroll	23,582	22,071	19,366	48	32	81	17,966	16,524	14,648	5,664	5,579	4,799
Carter	13,375	10,012	7,887	14	7	22	12,692	9,385	7,336	697	628	573
Cheatham	8,833	7,925	6,652	12	31	26	7,316	6,295	5,208	1,528	1,661	1,470
Chester	9,035	.....	.....	34	.....	.....	7,293	.....	.....	1,776	.....	.....
Claiborne	15,089	13,359	9,307	14	14	14	14,584	12,584	8,563	518	789	758
Clay	7,258	6,985	.....	2	2	.....	6,886	6,588	.....	374	399	.....
Cocke	16,514	14,790	12,436	9	18	22	15,211	13,361	11,184	1,307	1,447	1,274
Coffee	13,726	12,832	10,202	101	62	35	12,104	11,164	8,736	1,723	1,723	1,501
Crockett	15,125	14,069	.....	21	40	.....	10,966	10,493	.....	4,186	3,612	.....
Cumberland	5,300	4,494	3,425	76	44	36	5,325	4,496	3,363	51	42	98
Davidson	103,665	74,879	58,477	4,509	4,147	4,420	66,846	47,678	37,468	41,315	31,331	25,412
Decatur	8,979	8,479	7,728	16	19	44	7,691	7,276	6,716	1,304	1,222	1,056
Dekalb	15,640	14,803	11,419	10	10	6	14,491	13,660	10,321	1,159	1,151	1,104
Dickson	13,556	12,376	9,280	89	84	60	11,544	10,229	7,663	2,101	2,231	1,677

a Persons of African descent only. b Estimated to have been within the present limits of South Dakota.

TABLE 13.—POPULATION AS NATIVE AND FOREIGN BORN AND WHITE AND COLORED, BY COUNTIES: 1890, 1880, AND 1870—Continued.

COUNTIES.	NATIVE BORN.			FOREIGN BORN.			WHITE.			COLORED. (a)		
	1890	1880	1870	1890	1880	1870	1890	1880	1870	1890	1880	1870
Tennessee—Con.												
Dyer	19,825	15,072	13,666	53	46	40	15,185	11,206	10,813	4,690	3,912	2,893
Fayette	28,823	31,764	25,984	55	107	161	8,386	9,633	9,158	20,492	22,238	16,987
Fentress	5,088	5,928	4,711	138	13	6	5,180	5,838	4,547	46	103	170
Franklin	18,629	16,878	14,776	300	300	194	15,359	13,646	11,998	3,570	3,530	2,972
Gibson	35,709	32,568	25,495	150	117	171	26,522	23,540	18,801	9,337	9,145	6,865
Giles	34,897	35,890	32,289	60	124	124	22,635	21,824	19,675	12,320	14,189	12,738
Grainger	13,186	12,378	12,407	10	6	14	12,510	11,555	11,391	685	829	1,030
Greene	26,568	23,954	21,607	46	51	61	25,094	21,850	19,604	1,519	2,152	2,064
Grundy	6,115	4,264	3,041	230	328	209	5,907	4,154	3,113	438	438	137
Hamblen	11,402	10,168	.....	16	19	.....	9,898	8,481	.....	1,520	1,706	.....
Hamilton	51,386	22,686	16,659	2,096	956	582	35,747	16,239	13,053	17,717	7,399	4,188
Hancock	10,340	9,093	7,146	2	5	2	9,615	8,616	6,563	727	482	585
Hardeman	20,973	22,843	17,921	56	78	153	12,242	13,313	11,218	8,787	9,608	6,854
Hardin	17,683	14,773	11,735	15	20	33	15,297	12,775	10,321	2,401	2,016	1,447
Hawkins	22,225	20,590	15,808	21	20	29	19,947	17,956	13,947	2,268	2,641	1,889
Haywood	23,486	25,887	24,900	72	166	194	7,989	8,497	11,261	15,569	17,556	13,832
Henderson	16,319	17,410	14,201	17	20	16	13,971	14,414	11,809	2,365	3,016	2,408
Henry	21,036	22,095	20,304	34	47	76	15,217	15,488	15,176	5,853	6,654	5,204
Hickman	14,462	12,078	9,849	37	17	7	11,755	9,849	8,385	2,744	2,246	1,471
Houston	5,346	4,261	.....	44	34	.....	4,563	3,487	.....	827	808	.....
Humphreys	11,607	11,185	9,149	113	194	177	10,158	9,708	8,031	1,562	1,671	1,295
Jackson	13,314	12,006	12,583	11	2	.....	12,845	11,575	11,816	479	433	767
James	4,897	5,180	.....	6	7	.....	4,362	4,478	.....	535	667	.....
Jefferson	16,463	15,821	19,424	15	25	52	14,322	13,339	16,566	2,153	2,500	2,910
Johnson	8,850	7,758	5,849	8	8	3	8,508	7,295	5,434	350	470	418
Knox	58,172	38,192	28,165	1,385	932	825	48,609	31,880	24,150	10,940	7,244	4,840
Lake	5,275	3,911	2,389	29	57	39	4,225	3,274	2,035	1,075	691	393
Lauderdale	18,682	14,841	10,789	74	77	49	10,946	9,081	7,354	7,810	5,837	3,484
Lawrence	11,913	9,927	7,543	373	456	58	11,507	9,599	7,036	779	784	565
Lewis	2,551	2,179	1,985	4	2	1	2,301	1,963	1,798	252	218	188
Lincoln	27,325	26,897	27,977	57	63	73	21,123	20,643	22,097	6,259	6,310	5,953
Loudon	9,252	9,126	.....	21	22	.....	7,832	7,382	.....	1,436	1,758	.....
McMinn	17,850	15,047	13,953	40	17	16	15,761	12,718	12,139	2,128	2,325	1,830
McNairy	15,475	17,232	12,696	35	39	30	13,629	14,845	11,226	1,881	2,426	1,500
Macon	10,873	9,319	6,631	5	2	2	10,096	8,429	5,842	781	890	791
Madison	30,203	30,630	23,271	294	244	209	15,824	15,406	13,328	14,669	15,467	10,152
Marion	15,128	10,711	6,771	283	199	70	13,031	9,541	5,926	2,379	1,369	915
Marshall	18,896	19,247	16,180	10	12	27	14,412	14,429	11,822	4,494	4,830	4,385
Maury	37,967	39,744	36,083	145	160	206	22,201	21,731	20,022	15,910	18,171	16,265
Meigs	6,925	7,111	4,505	5	6	6	6,231	6,303	4,075	698	814	436
Monroe	15,305	14,264	12,574	24	19	15	14,070	12,991	11,339	1,247	1,292	1,235
Montgomery	29,429	28,109	24,340	268	372	407	15,882	14,786	13,077	13,814	13,694	11,670
Moore	5,969	6,225	.....	6	8	.....	5,435	5,448	.....	540	785	.....
Morgan	7,422	4,987	2,849	217	169	120	7,306	4,867	2,868	333	289	101
Obion	27,166	22,793	15,515	107	119	69	22,938	18,841	13,402	4,333	4,069	2,182
Overton	12,033	12,146	11,293	6	7	4	11,775	11,811	10,747	264	342	550
Perry	7,768	7,140	6,875	17	34	50	7,115	6,609	6,453	670	565	472
Pickett	4,736	.....	.....	.....	.....	.....	4,724	.....	.....	12	.....	.....
Polk	8,311	7,207	7,153	50	62	216	7,785	6,893	7,049	566	344	313
Putnam	13,678	11,492	8,695	5	9	3	13,061	10,903	8,168	622	598	530
Rhea	12,452	7,044	5,528	195	29	10	10,921	6,300	5,007	1,721	773	531
Roane	17,250	15,089	15,451	168	148	171	15,478	13,310	13,494	1,937	1,906	2,128
Robertson	20,014	18,801	16,088	64	60	78	14,552	13,242	11,353	5,525	5,618	4,813
Rutherford	35,029	36,633	33,132	68	108	157	20,682	20,248	16,807	14,415	16,493	16,478
Scott	9,609	5,975	4,048	185	46	6	9,428	5,864	4,015	366	157	39
Sequatchie	3,025	2,557	2,327	2	8	8	2,954	2,509	2,160	70	56	175
Sevier	18,752	15,532	11,021	9	9	7	18,162	14,848	10,495	599	693	533
Shelby	106,812	73,612	68,415	5,928	4,818	7,963	51,100	34,508	39,737	61,613	43,903	36,640
Smith	18,387	17,784	15,979	17	15	15	15,423	14,215	12,458	2,979	3,578	3,536
Stewart	12,129	12,544	11,834	64	146	185	10,015	9,933	9,319	2,177	2,757	2,700
Sullivan	20,810	18,283	13,119	69	38	17	19,479	17,011	12,279	1,400	1,305	857
Sumner	23,579	23,510	23,555	89	115	156	17,312	16,294	15,934	6,354	7,331	7,777
Tipton	24,146	20,849	14,691	125	184	193	12,501	10,482	7,988	11,770	10,543	6,891
Trousdale	5,844	6,634	.....	6	12	.....	4,023	4,505	.....	1,827	2,141	.....
Unicoi	4,593	3,642	.....	26	3	.....	4,400	3,526	.....	219	119	.....
Union	11,453	10,256	7,599	6	4	6	11,355	10,042	7,391	103	218	214
Van Buren	2,861	2,929	2,721	2	4	4	2,794	2,747	2,569	67	186	156
Warren	14,349	14,027	12,620	64	52	94	12,402	11,801	10,753	2,011	2,276	1,955
Washington	20,266	16,161	16,287	88	20	30	18,408	14,604	14,703	1,945	1,577	1,614
Wayne	11,461	11,282	10,195	10	19	14	10,587	10,232	9,316	884	1,069	893
Weakley	28,905	24,491	20,719	50	47	36	24,433	20,125	16,856	4,520	4,413	3,899
White	12,231	11,143	9,359	117	33	16	11,499	10,173	8,295	849	988	1,080
Williamson	26,241	28,212	25,185	80	101	143	16,237	15,922	13,917	10,084	12,390	11,411
Wilson	27,102	28,694	25,814	46	53	67	19,810	20,292	18,544	7,338	8,455	7,331

a Persons of African descent only.

TABLE 13.—POPULATION AS NATIVE AND FOREIGN BORN AND WHITE AND COLORED, BY COUNTIES: 1890, 1880, AND 1870—Continued.

COUNTIES.	NATIVE BORN.			FOREIGN BORN.			WHITE.			COLORED. (a)		
	1890	1880	1870	1890	1880	1870	1890	1880	1870	1890	1880	1870
Texas	2,082,567	1,477,133	756,168	152,956	114,616	62,411	1,745,935	1,197,237	564,700	488,171	393,384	253,475
Anderson	20,483	16,944	9,190	440	451	39	11,420	9,619	4,793	9,502	7,775	4,436
Andrews	24	.....	.....	.....	.....	.....	24	.....	.....	.....	.....	.....
Angelina	6,280	5,220	3,976	26	19	9	5,705	4,405	3,243	601	834	742
Aransas	1,551	831	.....	273	165	.....	1,684	917	.....	137	79	.....
Archer	2,018	570	.....	83	26	.....	2,089	589	.....	12	7	.....
Armstrong	895	29	.....	49	2	.....	943	30	.....	.....	.....	.....
Atascosa	5,852	3,666	2,601	607	551	314	6,157	3,938	2,733	285	279	160
Austin	13,848	10,677	12,077	4,011	3,752	3,010	12,673	10,490	8,513	5,185	3,939	6,574
Bandera	3,598	1,988	545	197	170	104	3,669	2,127	631	126	31	18
Bastrop	19,530	16,285	11,032	1,206	930	1,258	11,836	9,909	7,056	8,898	7,306	5,233
Baylor	2,498	697	.....	97	18	.....	2,589	709	.....	6	6	.....
Bee	3,507	2,049	1,021	213	249	61	3,401	2,145	1,013	317	153	69
Bell	32,298	20,191	9,687	1,079	327	84	30,716	18,783	8,667	2,650	1,734	1,104
Bexar	38,127	22,558	10,766	11,139	7,912	5,277	43,662	26,603	13,739	5,504	3,867	2,303
Bexar district	.....	.....	653	.....	.....	424	.....	.....	1,014	.....	.....	63
Blanco	4,333	3,333	1,079	316	250	108	4,439	3,415	1,143	210	168	44
Borden	221	35	.....	1	.....	.....	217	35	.....	5	.....	.....
Bosque	13,375	10,520	4,704	849	697	277	13,583	10,718	4,453	641	498	528
Bowie	19,922	10,721	4,654	345	244	30	12,659	6,628	2,434	7,591	4,331	2,249
Brazoria	11,171	9,443	7,165	335	331	362	2,983	2,250	1,791	8,523	7,524	5,736
Brazos	15,594	12,941	8,911	1,056	635	294	8,213	7,325	5,446	8,433	6,250	3,759
Brewster	442	.....	.....	268	.....	.....	694	.....	.....	13	.....	.....
Briscoe	.....	11	.....	.....	1	.....	.....	12	.....	.....	.....	.....
Brown	11,255	8,261	543	166	153	1	11,348	8,291	507	73	114	37
Buchel	187	.....	.....	111	.....	.....	287	.....	.....	11	.....	.....
Burleson	12,002	8,853	7,897	999	390	175	7,274	5,356	5,051	5,727	3,886	3,021
Burnet	10,484	6,749	3,632	263	106	56	10,440	6,607	3,330	307	248	358
Caldwell	14,720	11,054	6,373	1,049	703	199	10,890	7,723	4,041	4,878	4,034	2,531
Calhoun	745	1,500	2,774	70	239	669	647	1,192	2,536	168	547	907
Callahan	5,274	3,343	.....	183	110	.....	5,426	3,419	.....	31	24	.....
Cameron	8,700	7,232	4,027	5,724	7,727	6,972	14,307	14,842	10,842	108	117	157
Camp	6,597	5,886	.....	27	45	.....	3,328	3,085	.....	3,296	2,845	.....
Carson	327	.....	.....	29	.....	.....	355	.....	.....	1	.....	.....
Cass	22,447	16,647	8,858	107	77	17	14,041	10,274	5,496	8,512	6,444	3,379
Castro	9	.....	.....	.....	.....	.....	9	.....	.....	.....	.....	.....
Chambers	2,160	2,101	1,438	81	86	65	1,479	1,494	1,051	757	693	452
Cherokee	22,711	16,633	11,047	264	90	32	15,265	11,014	7,794	7,705	5,708	3,285
Childress	1,141	25	.....	34	.....	.....	1,171	24	.....	2	1	.....
Clay	7,311	4,875	.....	192	170	.....	7,400	5,019	.....	102	26	.....
Coke	2,047	.....	.....	12	.....	.....	2,058	.....	.....	.....	.....	.....
Coleman	6,031	3,562	339	81	41	8	6,042	3,568	340	69	35	7
Collin	36,434	25,654	13,941	302	329	72	34,208	24,003	12,348	2,525	1,979	1,653
Collingsworth	347	5	.....	10	1	.....	357	3	.....	.....	3	.....
Colorado	17,136	14,708	7,219	2,376	1,965	1,107	10,666	8,987	4,625	8,845	7,686	3,701
Comal	4,590	3,902	3,282	1,808	1,644	2,001	6,218	5,276	4,906	180	270	377
Comanche	15,551	8,551	1,000	57	57	1	15,600	8,529	977	8	79	24
Concho	979	773	.....	86	27	.....	1,051	783	.....	14	17	.....
Cooke	24,155	20,064	5,274	541	327	41	23,323	19,560	4,827	1,351	814	471
Coryell	16,575	10,846	4,113	298	78	11	16,413	10,539	3,845	459	385	279
Cottle	230	23	.....	10	1	.....	240	24	.....	.....	.....	.....
Crane	15	.....	.....	.....	.....	.....	15	.....	.....	.....	.....	.....
Crockett	162	119	.....	32	8	.....	194	127	.....	.....	.....	.....
Crosby	341	80	.....	5	2	.....	345	81	.....	1	1	.....
Dallam	94	.....	.....	18	.....	.....	112	.....	.....	.....	.....	.....
Dallas	62,169	31,287	13,066	4,873	2,201	248	55,795	28,530	11,197	11,177	4,947	2,109
Dawson	29	23	.....	.....	1	.....	28	23	.....	1	1	.....
Deaf Smith	172	36	.....	7	2	.....	179	37	.....	.....	1	.....
Delta	9,097	5,577	.....	20	20	.....	8,389	4,999	.....	728	598	.....
Denton	20,947	17,861	7,212	342	282	39	19,580	17,071	6,751	1,707	1,070	500
Dewitt	12,335	8,685	5,456	1,972	1,397	987	10,311	7,144	4,686	3,995	2,938	1,757
Dickens	292	27	.....	3	1	.....	295	28	.....	.....	.....	.....
Dimmit	932	510	84	117	155	25	1,012	649	103	37	16	6
Donley	957	142	.....	99	18	.....	1,012	159	.....	10	.....	.....
Duval	4,265	2,343	393	3,333	3,389	690	7,591	5,687	1,080	7	37	3
Eastland	10,261	4,748	87	112	107	1	10,347	4,837	87	25	18	1
Ector	185	.....	.....	39	.....	.....	223	.....	.....	1	.....	.....
Edwards	1,875	263	.....	95	3	.....	1,964	265	.....	6	1	.....
Ellis	31,243	20,948	7,466	531	346	48	28,397	18,755	6,008	3,376	2.539	1,506
El Paso	10,279	2,693	2,601	5,399	1,152	1,070	14,996	3,598	3,229	377	47	306
Encinal	1,367	642	200	1,377	1,260	227	2,738	1,901	427	6	1	.....
Erath	21,243	11,720	1,798	351	76	3	20,869	11,539	1,712	723	257	89

a Persons of African descent only.

TABLE 13.—POPULATION AS NATIVE AND FOREIGN BORN AND WHITE AND COLORED, BY COUNTIES: 1890, 1880, AND 1870—Continued.

COUNTIES.	NATIVE BORN.			FOREIGN BORN.			WHITE.			COLORED. (a)		
	1890	1880	1870	1890	1880	1870	1890	1880	1870	1890	1880	1870
Texas—Cont'd.												
Falls	19,958	15,780	9,702	748	460	149	12,745	9,565	5,145	7,961	6,673	4,681
Fannin	38,490	25,301	13,156	219	200	51	34,459	22,081	10,721	4,241	3,416	2,484
Fayette	23,623	21,400	13,593	7,858	6,596	3,270	23,031	19,167	10,953	8,446	8,763	5,901
Fisher	2,949	136	.....	47	.....	.....	2,981	135	.....	15	1	.....
Floyd	521	3	.....	8	.....	.....	529	3	.....	.....	.....	.....
Foley	15	.....	.....	10	.....	.....	8	.....	.....	17	.....	.....
Fort Bend	10,418	9,162	6,950	168	218	164	1,605	1,871	1,604	8,981	7,508	5,510
Franklin	6,474	5,260	.....	7	20	.....	5,661	4,666	.....	819	614	.....
Freestone	15,941	14,849	8,115	46	72	24	9,311	8,269	4,771	6,675	6,652	3,368
Frio	2,841	1,899	293	271	231	16	3,010	2,065	294	102	65	15
Gaines	68	8	.....	.....	.....	.....	68	8	.....	.....	.....	.....
Galveston	25,122	18,722	11,363	6,354	5,399	3,927	24,422	18,454	12,053	7,009	5,651	3,236
Garza	14	36	.....	.....	.....	.....	14	35	.....	.....	1	.....
Gillespie	5,949	3,936	2,278	1,107	1,292	1,288	6,947	5,096	3,489	108	132	77
Glasscock	135	.....	.....	73	.....	.....	208	.....	.....	.....	.....	.....
Goliad	5,333	5,378	3,350	577	454	278	4,266	4,166	2,751	1,644	1,666	876
Gonzales	16,999	14,336	8,804	1,017	504	147	12,146	9,974	5,269	5,869	4,861	3,670
Gray	194	51	.....	9	5	.....	202	55	.....	1	1	.....
Grayson	51,626	36,787	14,310	1,585	1,321	77	46,453	33,549	12,237	6,712	4,548	2,145
Gregg	9,370	8,429	.....	32	101	.....	4,052	3,817	.....	5,349	4,711	.....
Grimes	20,692	18,187	13,005	620	416	213	9,648	8,323	5,294	11,664	10,276	7,921
Guadalupe	12,838	10,457	6,343	2,379	1,745	939	10,799	8,747	4,748	4,415	3,455	2,534
Hale	708	.....	.....	13	.....	.....	718	.....	.....	3	.....	.....
Hall	688	36	.....	15	.....	.....	702	35	.....	1	1	.....
Hamilton	9,108	6,296	733	205	69	.....	9,300	6,341	715	13	24	17
Hansford	115	8	.....	18	10	.....	133	18	.....	.....	.....	.....
Hardeman	3,804	45	.....	100	5	.....	3,880	49	.....	21	1	.....
Hardin	3,803	1,858	1,445	153	12	15	2,989	1,634	1,218	967	236	242
Harris	32,931	24,157	14,550	4,318	3,828	2,825	23,718	17,160	10,865	13,522	10,816	6,509
Harrison	26,343	24,795	13,110	378	382	131	8,528	7,976	4,310	18,191	17,196	8,931
Hartley	242	95	.....	10	5	.....	251	100	.....	1	.....	.....
Haskell	1,653	47	.....	12	1	.....	1,659	46	.....	6	2	.....
Hays	10,339	6,967	3,881	1,013	588	207	9,152	6,076	2,871	2,171	1,475	1,217
Hemphill	475	142	.....	44	7	.....	508	146	.....	9	3	.....
Henderson	12,231	9,668	6,735	54	67	51	9,293	7,641	5,132	2,988	2,094	1,654
Hidalgo	3,741	1,946	768	2,793	2,401	1,619	6,457	4,233	2,345	76	114	41
Hill	27,237	16,412	7,429	346	142	24	25,485	15,256	6,647	2,096	1,298	806
Hood	7,546	6,085	2,564	68	40	21	7,339	5,927	2,477	274	198	97
Hopkins	20,490	15,369	12,608	82	92	43	17,726	13,306	11,030	2,838	2,153	1,620
Houston	19,298	16,576	8,113	62	126	34	10,892	9,465	4,605	8,467	7,233	3,542
Howard	999	48	.....	211	2	.....	1,165	48	.....	34	2	.....
Hunt	31,636	17,094	10,243	249	136	48	28,917	16,015	9,213	2,953	1,211	1,078
Hutchinson	56	42	.....	2	8	.....	56	50	.....	2	.....	.....
Irion	786	.....	.....	84	.....	.....	868	.....	.....	2	.....	.....
Jack	9,682	6,526	670	58	100	24	9,643	6,508	620	97	118	72
Jackson	3,176	2,659	2,245	105	64	33	1,459	1,310	1,114	1,822	1,412	1,164
Jasper	5,567	5,759	4,211	25	20	7	3,214	3,241	2,459	2,378	2,538	1,759
Jeff Davis	937	.....	.....	457	.....	.....	1,352	.....	.....	37	.....	.....
Jefferson	5,543	3,353	1,826	314	136	80	3,638	2,290	1,408	2,218	1,199	498
Johnson	22,018	17,734	4,900	295	177	23	21,459	17,337	4,639	852	574	279
Jones	3,743	542	.....	54	4	.....	3,790	542	.....	7	4	.....
Karnes	3,306	2,896	1,454	331	374	251	3,093	2,780	1,426	544	489	279
Kaufman	21,234	15,050	6,852	364	398	43	18,418	13,471	6,055	3,176	1,974	838
Kendall	3,009	2,116	1,061	817	647	475	3,610	2,588	1,435	216	175	101
Kent	323	90	.....	1	2	.....	324	92	.....	.....	.....	.....
Kerr	4,028	1,956	911	434	212	131	4,355	2,075	952	106	92	90
Kimble	2,107	1,311	72	136	32	.....	2,238	1,335	72	5	8	.....
King	171	40	.....	2	.....	.....	171	39	.....	2	1	.....
Kinney	2,518	2,603	740	1,263	1,884	464	3,527	4,006	785	253	475	418
Knox	1,129	74	.....	5	3	.....	1,134	74	.....	.....	3	.....
Lamar	36,956	26,901	15,707	346	292	83	27,883	20,445	11,365	9,378	6,729	4,410
Lamb	4	.....	.....	.....	.....	.....	4	.....	.....	.....	.....	.....
Lampasas	7,430	5,350	1,332	154	71	12	7,320	5,248	1,258	262	172	86
Lasalle	1,607	455	35	532	334	34	2,072	775	68	67	14	1
Lavaca	17,485	12,038	8,761	4,402	1,603	407	17,631	10,221	6,461	4,253	3,420	2,707
Lee	10,403	7,877	.....	1,549	1,060	.....	8,850	6,981	.....	3,102	1,956	.....
Leon	13,801	12,728	6,501	40	89	22	8,464	7,707	3,815	5,377	5,102	2,708
Liberty	4,177	4,898	4,325	53	101	89	2,512	2,565	2,415	1,715	2,433	1,975
Limestone	21,271	15,958	8,412	407	288	179	17,217	13,075	6,662	4,459	3,171	1,919
Lipscomb	611	53	.....	21	16	.....	632	67	.....	.....	2	.....
Live Oak	1,860	1,649	729	195	345	123	2,006	1,918	821	49	76	28
Llano	6,612	4,818	1,288	160	144	91	6,719	4,896	1,361	52	66	18

a Persons of African descent only.

TABLE 13.—POPULATION AS NATIVE AND FOREIGN BORN AND WHITE AND COLORED, BY COUNTIES: 1890, 1880, AND 1870—Continued.

COUNTIES.	NATIVE BORN.			FOREIGN BORN.			WHITE.			COLORED. (a)		
	1890	1880	1870	1890	1880	1870	1890	1880	1870	1890	1880	1870
Texas—Cont'd.												
Loving	3	.....	.....	.....	.....	.....	3	.....	.....	.....	.....	.....
Lubbock	32	22	.....	1	3	.....	31	25	.....	2	.....	.....
Lynn	24	9	.....	.....	.....	.....	24	9	.....	.....	.....	.....
McCulloch	3,106	1,501	172	111	32	1	3,205	1,511	171	12	22	2
McLennan	37,397	26,037	13,206	1,807	897	294	28,811	19,276	8,861	10,381	7,643	4,627
McMullen	915	568	217	123	133	13	994	654	218	44	47	12
Madison	8,389	5,349	4,038	123	46	23	6,439	3,693	2,591	2,070	1,702	1,470
Marion	10,699	10,741	8,160	163	242	402	3,861	3,759	4,200	6,989	7,210	4,362
Martin	216	12	.....	48	.....	.....	264	12	.....	.....	.....	.....
Mason	4,897	2,366	511	283	289	167	5,149	2,614	650	31	41	26
Matagorda	3,853	3,739	3,131	132	201	246	1,364	1,416	1,254	2,621	2,524	2,120
Maverick	2,048	1,219	766	1,650	1,748	1,185	3,547	2,873	1,670	142	94	281
Medina	4,861	3,643	1,380	869	849	698	5,445	4,209	1,986	283	277	92
Menard	1,072	1,055	618	143	184	49	1,192	1,202	295	23	37	372
Midland	933	.....	.....	100	.....	.....	1,028	.....	.....	3	.....	.....
Milam	23,806	18,160	8,917	967	499	67	18,548	14,723	6,005	6,220	3,934	2,977
Mills	5,385	.....	.....	108	.....	.....	5,436	.....	.....	57	.....	.....
Mitchell	1,881	115	.....	178	2	.....	1,950	112	.....	99	5	.....
Montague	18,692	11,162	888	171	95	2	18,774	11,210	861	87	47	24
Montgomery	11,544	9,929	6,413	221	225	70	6,275	4,926	3,131	5,488	5,220	3,351
Moore	14	.....	.....	1	.....	.....	15	.....	.....	.....	.....	.....
Morris	6,562	5,016	.....	18	16	.....	3,968	2,988	.....	2,610	2,043	.....
Motley	131	19	.....	8	5	.....	136	24	.....	3	.....	.....
Nacogdoches	15,876	11,508	9,555	108	82	59	11,713	8,550	6,307	4,257	3,040	3,275
Navarro	25,962	21,322	8,837	411	380	42	20,105	16,356	6,634	6,266	5,344	2,245
Newton	4,630	4,348	2,183	20	11	4	3,092	2,852	1,356	1,558	1,507	831
Nolan	1,549	632	.....	24	8	.....	1,540	635	.....	32	5	.....
Nueces	5,838	4,408	2,313	2,255	3,265	1,662	7,384	7,044	3,643	707	629	332
Ochiltree	189	.....	.....	9	.....	.....	198	.....	.....	.....	.....	.....
Oldham	247	276	.....	23	11	.....	267	287	.....	3	.....	.....
Orange	4,522	2,789	1,227	248	149	28	3,937	2,475	1,005	829	463	250
Palo Pinto	8,182	5,676	.....	138	209	.....	8,253	5,797	.....	67	85	.....
Panola	14,309	12,205	10,109	19	14	10	7,978	7,284	6,392	6,350	4,924	3,727
Parker	21,325	15,245	4,161	357	625	25	21,009	15,250	3,893	671	615	293
Parmer	7	.....	.....	.....	.....	.....	7	.....	.....	.....	.....	.....
Pecos	677	539	.....	649	1,268	.....	1,307	1,680	.....	8	127	.....
Polk	10,237	7,121	8,678	95	68	29	6,272	4,342	4,408	3,837	2,611	4,298
Potter	776	28	.....	73	.....	.....	830	26	.....	14	2	.....
Presidio	743	1,216	797	955	1,657	839	1,669	2,444	1,147	26	429	489
Rains	3,898	3,029	.....	11	6	.....	3,494	2,785	.....	415	250	.....
Randall	174	3	.....	13	.....	.....	187	3	.....	.....	.....	.....
Red River	21,338	17,055	10,588	114	139	65	14,823	10,912	6,505	6,628	6,242	4,148
Reeves	896	.....	.....	351	.....	.....	1,224	.....	.....	7	.....	.....
Refugio	1,124	1,412	2,080	115	173	244	915	1,249	2,078	324	336	246
Roberts	306	30	.....	20	2	.....	324	32	.....	2	.....	.....
Robertson	25,616	21,699	9,577	890	684	413	12,326	11,386	5,457	14,142	10,925	4,530
Rockwall	5,917	2,952	.....	55	32	.....	5,756	2,898	.....	216	83	.....
Runnels	3,116	960	.....	77	20	.....	3,162	967	.....	31	13	.....
Rusk	18,505	18,836	16,849	54	150	67	10,926	10,807	9,201	7,624	8,169	7,715
Sabine	4,963	4,152	3,240	6	9	16	3,885	3,168	2,149	1,084	993	1,107
San Augustine	6,669	5,025	4,176	19	59	20	4,557	3,169	2,231	2,131	1,915	1,964
San Jacinto	7,337	6,148	.....	23	38	.....	3,027	2,851	.....	4,328	3,293	.....
San Patricio	989	749	497	323	261	105	1,287	936	538	25	74	64
San Saba	6,565	5,234	1,414	76	90	11	6,588	5,183	1,281	53	140	144
Schleicher	90	.....	.....	65	.....	.....	134	.....	.....	4	.....	.....
Scurry	1,404	102	.....	11	.....	.....	1,413	94	.....	2	8	.....
Shackelford	1,912	1,932	308	100	105	147	1,845	1,781	400	167	135	55
Shelby	14,319	9,487	5,715	46	36	17	11,411	7,369	3,977	2,954	2,154	1,755
Sherman	34	.....	.....	.....	.....	.....	33	.....	.....	1	.....	.....
Smith	28,001	21,719	16,473	323	144	59	15,633	11,506	9,401	12,690	10,357	7,131
Somervell	3,403	2,629	.....	16	20	.....	3,413	2,621	.....	6	24	.....
Starr	5,515	3,303	1,090	5,234	5,001	3,064	10,739	8,093	4,136	10	211	18
Stephens	4,875	4,650	323	51	75	7	4,921	4,700	306	5	25	24
Stonewall	1,015	101	.....	9	3	.....	1,021	91	.....	2	10	.....
Sutton	549	.....	.....	109	.....	.....	656	.....	.....	1	.....	.....
Swisher	97	4	.....	3	.....	.....	100	4	.....	.....	.....	.....
Tarrant	38,631	23,782	5,746	2,511	889	42	36,777	22,488	5,083	4,316	2,160	705
Taylor	6,730	1,712	.....	227	24	.....	6,768	1,728	.....	174	8	.....
Terry	19	.....	.....	2	.....	.....	21	.....	.....	.....	.....	.....
Throckmorton	880	700	.....	22	11	.....	891	699	.....	11	12	.....
Titus	8,165	5,922	11,305	25	37	34	6,430	4,609	8,519	1,760	1,346	2,818
Tom Green	4,344	2,777	.....	808	838	.....	4,944	2,966	.....	202	645	.....

a Persons of African descent only.

TABLE 13.—POPULATION AS NATIVE AND FOREIGN BORN AND WHITE AND COLORED, BY COUNTIES: 1890, 1880, AND 1870—Continued.

COUNTIES.	NATIVE BORN.			FOREIGN BORN.			WHITE.			COLORED. (a)		
	1890	1880	1870	1890	1880	1870	1890	1880	1870	1890	1880	1870
Texas—Cont'd.												
Travis	31,988	24,063	11,821	4,334	2,965	1,332	26,222	18,410	8,505	10,090	8,599	4,647
Trinity	7,580	4,901	4,133	68	14	8	5,740	3,753	3,056	1,903	1,162	1,084
Tyler	10,677	5,817	5,002	200	8	8	8,484	4,323	3,538	2,392	1,502	1,472
Upshur	12,674	10,222	12,026	21	44	13	8,766	6,884	7,172	3,929	3,381	4,867
Upton	49	.....	.....	3	.....	.....	51	.....	.....	1	.....	.....
Uvalde	3,276	1,995	687	528	546	164	3,720	2,478	778	84	63	73
Valverde	1,771	.....	.....	1,103	.....	.....	2,758	.....	.....	108	.....	.....
Van Zandt	16,140	12,496	6,456	85	123	38	15,127	11,456	5,812	1,098	1,163	682
Victoria	7,677	5,461	4,000	1,060	828	860	5,217	3,883	3,092	3,519	2,406	1,768
Walker	12,579	11,656	9,524	295	368	252	5,642	5,257	3,951	7,232	6,766	5,823
Waller	10,511	8,691	.....	377	333	.....	4,184	3,192	.....	6,703	5,830	.....
Ward	72	.....	.....	5	.....	.....	74	.....	.....	3	.....	.....
Washington	25,119	24,488	20,926	4,042	3,077	2,178	13,957	12,845	10,863	15,200	14,719	12,241
Webb	6,913	2,506	1,538	7,929	2,767	1,077	14,625	5,089	2,613	214	184	2
Wharton	7,393	4,379	3,397	191	170	29	1,461	917	514	6,119	3,631	2,910
Wheeler	646	395	.....	132	117	.....	761	477	.....	16	35	.....
Wichita	4,543	416	.....	288	17	.....	4,700	416	.....	128	17	.....
Wilbarger	6,845	122	.....	247	4	.....	7,057	126	.....	26	.....	.....
Williamson	23,626	14,331	6,257	2,283	824	111	23,146	13,520	5,563	2,755	1,631	801
Wilson	9,758	6,412	2,215	897	706	341	9,602	6,197	2,093	1,053	921	463
Winkler	18	.....	.....	.....	.....	.....	18	.....	.....	.....	.....	.....
Wise	23,880	16,387	1,439	254	214	11	23,971	16,436	1,399	161	165	51
Wood	13,871	11,074	6,880	61	138	14	10,680	8,653	5,647	3,249	2,558	1,247
Yoakum	4	.....	.....	.....	.....	.....	4	.....	.....	.....	.....	.....
Young	4,991	4,637	135	58	89	.....	5,034	4,709	131	15	17	4
Zapata	1,565	1,332	321	1,997	2,304	1,167	3,562	3,620	1,488	.....	7	.....
Zavalla	997	376	99	100	34	34	1,094	400	129	3	10	4
Utah	154,841	99,969	56,084	53,064	43,994	30,702	205,899	142,423	86,044	588	232	118
Beaver	2,615	2,814	1,405	725	1,104	602	3,321	3,828	2,005	15	22	.....
Boxelder	5,632	4,715	2,795	2,010	2,046	2,060	7,314	6,357	4,429	8	8	19
Cache	10,936	8,365	5,121	4,573	4,197	3,108	15,495	12,544	8,219	11	9	5
Davis	5,380	3,912	3,010	1,371	1,367	1,449	6,748	5,272	4,454	1	.....	.....
Emery	3,801	427	.....	1,275	129	.....	4,996	555	.....	2	1	.....
Garfield	2,219	.....	.....	238	.....	.....	2,451	.....	.....	1	.....	.....
Grand	457	.....	.....	84	.....	.....	495	.....	.....	2	.....	.....
Iron	2,188	3,203	1,610	495	810	667	2,675	3,944	2,262	.....	14	.....
Juab	3,943	2,473	1,344	1,639	1,001	690	5,575	3,468	2,028	1	2	4
Kane	1,544	2,695	1,292	141	390	221	1,587	3,079	1,505	1	.....	1
Millard	3,265	2,789	1,974	768	938	779	4,032	3,721	2,665	.....	1	1
Morgan	1,394	1,263	1,215	386	520	757	1,780	1,766	1,970	.....	.....	2
Piute	2,485	1,339	54	357	312	28	2,802	1,529	80	.....	2	.....
Rich	1,254	934	1,291	273	329	664	1,523	1,262	1,953	1	.....	.....
Rio Virgin	.....	.....	368	.....	.....	82	.....	.....	449	.....	.....	.....
Salt Lake	40,759	20,274	10,894	17,698	11,703	7,443	57,945	31,694	18,277	240	133	51
San Juan	335	169	.....	30	35	.....	310	204	.....	2	.....	.....
Sanpete	9,355	7,438	3,890	3,791	4,119	2,896	13,089	11,484	6,771	5	2	.....
Sevier	4,739	3,163	.....	1,460	1,294	19	6,196	4,455	19	3	.....	.....
Summit	5,319	3,254	1,448	2,414	1,667	1,064	7,598	4,845	2,467	4	7	4
Tooele	2,748	3,198	1,350	952	1,299	827	3,591	4,330	2,177	58	5	.....
Uinta	2,461	707	.....	301	92	.....	2,625	780	.....	127	1	.....
Utah	18,531	12,988	8,439	5,237	4,985	3,764	23,732	17,942	12,185	9	6	6
Wasatch	2,918	2,134	887	677	793	357	3,591	2,918	1,244	.....	1	.....
Washington	3,425	3,205	2,455	584	1,030	609	3,903	4,155	3,052	10	1	4
Weber	17,138	8,510	5,242	5,585	3,834	2,616	22,525	12,291	7,833	87	17	21
Vermont	288,334	291,327	283,396	44,088	40,959	47,155	331,418	331,218	329,613	937	1,057	924
Addison	20,284	21,685	20,445	1,993	2,488	3,039	22,198	24,048	23,378	78	125	106
Bennington	18,003	19,405	18,574	2,445	2,545	2,751	20,307	21,798	21,176	139	151	149
Caledonia	20,016	20,588	19,544	3,420	3,019	2,691	23,408	23,590	22,220	24	16	15
Chittenden	28,866	26,372	25,902	6,523	6,420	10,578	35,190	32,584	36,350	183	208	130
Essex	6,665	6,082	5,412	2,846	1,849	1,399	9,491	7,916	6,805	7	10	3
Franklin	24,700	24,648	23,536	5,055	5,577	6,755	29,667	30,131	30,193	84	94	98
Grand Isle	3,296	3,435	3,171	547	689	911	3,837	4,110	4,071	6	12	5
Lamoille	11,998	11,824	11,544	833	860	904	12,823	12,678	12,438	8	6	5
Orange	18,475	21,807	21,943	1,100	1,718	1,147	19,558	23,508	23,077	15	17	13
Orleans	17,833	18,104	17,273	4,268	3,979	3,762	22,088	22,060	21,006	12	23	29
Rutland	38,111	35,341	33,144	7,286	6,488	7,507	45,207	41,653	40,469	182	174	182
Washington	25,702	23,486	24,164	3,904	1,918	2,356	29,576	25,370	26,491	26	34	29
Windham	24,503	25,242	24,781	2,044	1,521	1,255	26,443	26,673	25,986	103	90	50
Windsor	29,882	33,308	33,963	1,824	1,888	2,100	31,625	35,099	35,953	70	97	110

a Persons of African descent only.

TABLE 13.—POPULATION AS NATIVE AND FOREIGN BORN AND WHITE AND COLORED, BY COUNTIES: 1890, 1880, AND 1870—Continued.

COUNTIES.	NATIVE BORN.			FOREIGN BORN.			WHITE.			COLORED. (a)		
	1890	1880	1870	1890	1880	1870	1890	1880	1870	1890	1880	1870
Virginia	1,637,606	1,497,869	1,211,409	18,374	14,696	13,754	1,020,122	880,858	712,089	635,438	631,616	512,841
Accomac	27,223	24,360	20,392	54	48	17	17,547	15.015	12,567	9,730	9,393	7,842
Albemarle	32,081	32,273	27,335	298	345	209	18,252	15,959	12,550	14,126	16,659	14,994
Alexandria	17,907	16,780	15,772	690	766	983	11,361	9,972	9,444	7,236	7,574	7,310
Alleghany	9,183	5,496	3,566	100	90	108	6,955	4,454	3,095	2,328	1,132	579
Amelia	8,990	10,241	9,673	78	136	205	3,023	3,037	3,055	6,045	7,340	6,823
Amherst	17,463	18,607	14,786	88	102	114	9,923	10,001	8,184	7,628	8,702	6,704
Appomattox	9,566	10,077	8,940	23	3	10	5,254	5,153	4,414	4,335	4,927	4,536
Augusta	36,668	35,205	28,376	337	505	387	28,596	26,393	22,026	8,407	9,310	6,737
Bath	4,571	4,453	3,750	16	29	45	3,826	3,521	2,906	761	961	889
Bedford	31,136	31,093	25,277	77	112	50	20,064	18,528	14,557	11,149	12,677	10,770
Bland	5,123	4,995	3,986	6	9	14	4,888	4,750	3,783	241	254	217
Botetourt	14,824	14,725	11,296	30	84	33	11,122	10,159	8,166	3,732	4,650	3,163
Brunswick	17,239	16,697	13,422	6	10	5	6,661	6,022	4,525	10,584	10,685	8,902
Buchanan	5,867	5,693	3,777	.....	1	.....	5,843	5,661	3,730	24	33	47
Buckingham	14,289	15,479	13,257	94	61	114	6,786	6,767	5,660	7,597	8,773	7,711
Campbell	40,586	35,681	27,795	501	569	589	21,283	17,297	14,041	19,800	18,953	14,343
Caroline	16,627	17,178	15,076	54	65	52	7,359	7,606	7,077	9,322	9,628	8,038
Carroll	15,467	13,309	9,135	30	14	12	15,135	12,977	8,819	358	346	328
Charles City	5,053	5,490	4,945	13	22	30	1,348	1,761	1,822	3,717	3,751	3,153
Charlotte	15,039	16,561	14,488	38	92	25	5,716	5,704	4,900	9,361	10,949	9,613
Chesterfield	25,736	24,608	18,185	475	477	285	15,399	13,564	9,730	10,811	11,521	8,733
Clarke	8,025	7,644	6,619	46	38	51	5,617	5,145	4,511	2,454	2,537	2,159
Craig	3,818	3,786	2,938	17	8	4	3,686	3,558	2,712	149	236	230
Culpeper	13,185	13,334	12,136	48	74	91	7,147	6,785	6,058	6,085	6,623	6,169
Cumberland	9,465	10,510	8,129	17	30	13	2,860	3,123	2,709	6,622	7,417	5,433
Dickenson	5,077	.....	.....	.....	.....	.....	5,051	.....	.....	26	.....	.....
Dinwiddie	13,440	32,471	30,215	75	399	487	5,120	14,437	13,017	8,394	18,428	17,664
Elizabeth City	14,001	10,031	7,927	2,167	658	376	8,278	4,156	2,832	7,774	6,531	5,471
Essex	10,039	11,020	9,915	8	12	12	3,584	3,463	3,277	6,462	7,569	6,650
Fairfax	16,275	15,589	12,525	380	436	427	11,586	10,761	8,667	5,069	5,264	4,284
Fauquier	22,402	22,693	19,469	188	300	221	14,686	13,688	11,834	7,904	9,305	7,856
Floyd	14,402	13,246	9,815	3	9	9	13,230	11,981	8,827	1,175	1,274	997
Fluvanna	9,489	10,791	9,862	19	11	13	5,051	5,512	4,778	4,457	5,290	5,097
Franklin	24,984	25,073	18,259	1	11	5	18,737	17,069	12,268	6,248	8,015	5,996
Frederick	17,706	17,339	16,340	174	214	256	15,652	14,997	13,863	2,228	2,556	2,733
Giles	9,075	8,765	5,848	15	29	27	8,253	7,685	5,272	837	1,109	598
Gloucester	11,635	11,842	10,183	18	34	28	5,437	5,342	4,782	6,216	6,533	5,429
Goochland	9,924	10,263	10,281	34	29	32	4,083	4,058	3,711	5,874	6,234	6,601
Grayson	14,380	13,054	9,562	14	14	25	13,473	12,071	8,833	920	997	754
Greene	5,619	5,822	4,609	3	8	25	4,114	4,005	3,182	1,508	1,825	1,452
Greenesville	8,178	8,346	6,359	52	61	3	2,919	2,757	2,155	5,311	5,650	4,207
Halifax	34,387	33,545	27,810	37	43	18	15,008	13,293	11,562	19,416	20,295	16,266
Hanover	17,351	18,501	16,393	51	87	62	9,188	9,294	7,893	8,211	9,282	8,562
Henrico	99,263	78,723	61,820	4,131	3,980	4,359	59,775	44,822	35,148	43,595	37,878	31,031
Henry	18,200	16,001	12,291	8	8	12	9,925	8,614	6,722	8,283	7,395	5,581
Highland	5,341	5,149	4,138	11	15	13	4,930	4,715	3,803	422	449	348
Isle of Wight	11,302	10,538	8,307	11	34	13	6,169	6,010	4,874	5,144	4,555	3,446
James City	5,597	5,355	4,360	46	67	65	2,317	2,227	1,985	3,326	3,195	2,440
King and Queen	9,664	10,491	9,697	5	11	12	4,235	4,424	4,221	5,430	6,078	5,488
King George	6,627	6,383	5,726	14	14	16	3,433	3,162	2,927	3,208	3,235	2,815
King William	9,525	8,723	7,496	80	28	19	3,783	3,283	2,943	5,685	5,464	4,455
Lancaster	7,166	6,150	5,340	25	10	15	3,171	2,626	2,198	4,020	3,534	3,157
Lee	17,618	15,110	13,261	598	6	7	17,002	14,192	12,263	1,213	922	1,005
Loudoun	23,158	23,471	20,724	116	163	205	16,696	16,391	15,238	6,578	7,243	5,691
Louisa	16,947	18,885	16,259	50	57	73	7,192	7,409	6,269	9,805	11,531	10,063
Lunenburg	11,335	11,436	10,383	37	99	20	4,636	4,611	4,344	6,736	6,924	6,059
Madison	10,216	10,551	8,654	9	11	16	6,260	6,006	4,959	3,965	4,556	3,711
Mathews	7,577	7,485	6,196	7	16	4	5,447	5,042	4,104	2,137	2,459	2,096
Mecklenburg	25,322	24,528	21,298	37	82	20	9,329	8,222	7,162	16,030	16,388	14,156
Middlesex	7,438	6,242	4,971	20	10	10	3,141	2,618	2,459	4,317	3,634	2,522
Montgomery	17,485	16,658	12,495	257	35	61	14,227	12,466	9,674	3,515	4,227	2,882
Nansemond	19,596	15,850	11,543	96	53	33	8,925	7,728	6,059	10,765	8,175	5,517
Nelson	15,281	16,488	13,850	55	48	48	9,033	9,028	7,586	6,303	7,508	6,312
New Kent	5,490	5,501	4,344	21	14	37	1,956	2,275	2,005	3,545	3,232	2,361
Norfolk	74,887	57,048	45,309	2,151	1,609	1,393	37,497	29,197	24,380	39,478	29,453	22,320
Northampton	10,252	9,143	8,039	61	9	7	4,833	3,889	3,198	5,479	5,263	4,848
Northumberland.	7,850	7,906	6,852	35	23	11	4,795	4,446	3,808	3,090	3,483	3,054
Nottoway	11,503	11,110	9,272	79	46	19	3,959	3,012	2,241	7,623	8,144	7,050
Orange	12,731	12,925	10,336	83	127	60	6,573	6,210	4,938	6,241	6,842	5,458
Page	13,043	9,934	8,424	49	31	38	11,320	8,846	7,476	1,772	1,119	986

a Persons of African descent only.

TABLE 13.—POPULATION AS NATIVE AND FOREIGN BORN AND WHITE AND COLORED, BY COUNTIES: 1890, 1880, AND 1870—Continued.

COUNTIES.	NATIVE BORN.			FOREIGN BORN.			WHITE.			COLORED. (a)		
	1890	1880	1870	1890	1880	1870	1890	1880	1870	1890	1880	1870
Virginia—Cont'd.												
Patrick	14,145	12,828	10,158	2	5	3	12,079	10,099	7,836	2,068	2,734	2,325
Petersburg city	22,408	.....	.....	272	.....	.....	10,456	.....	.....	12,221	.....	.....
Pittsylvania	59,764	52,317	31,287	177	272	56	30,847	25,389	15,259	29,091	27,200	16,084
Powhatan	6,765	7,773	7,640	26	44	27	2,358	2,726	2,552	4,433	5,091	5,115
Prince Edward	14,633	14,578	11,931	61	90	73	4,770	4,754	4,106	9,924	9,914	7,898
Prince George	7,775	9,981	7,740	97	73	80	2,732	3,255	2,774	5,132	6,799	5,046
Princess Anne	9,422	9,361	8,246	88	33	27	5,379	5,129	4,369	4,130	4,262	3,902
Prince William	9,659	8,957	7,362	146	223	142	7,210	6,580	5,691	2,595	2,600	1,813
Pulaski	12,629	8,706	6,505	161	49	33	9,669	6,303	4,729	3,120	2,452	1,809
Rappahannock	8,669	9,276	8,236	9	15	25	5,863	5,755	5,195	2,815	3,536	3,066
Richmond	7,115	7,162	6,476	31	33	27	3,998	3,806	3,475	3,148	3,389	3,028
Roanoke	29,491	13,075	9,328	610	30	22	21,082	8,273	6,218	9,005	4,828	3,132
Rockbridge	22,949	19,898	15,943	113	105	115	17,931	14,660	12,162	5,131	5,343	3,890
Rockingham	31,149	29,368	23,516	150	199	152	28,485	26,133	21,152	2,814	3,433	2,516
Russell	16,093	13,900	11,093	33	6	10	14,923	12,634	9,936	1,203	1,272	1,167
Scott	21,647	17,223	13,027	47	10	9	20,726	16,557	12,512	968	676	524
Shenandoah	19,588	18,078	14,782	83	126	154	18,829	17,198	14,260	842	1,006	676
Smyth	13,337	12,131	8,870	23	29	28	12,136	10,520	7,654	1,224	1,640	1,244
Southampton	20,055	17,971	12,268	23	41	17	8,293	7,447	5,468	11,782	10,565	6,795
Spottsylvania	14,061	14,638	11,449	172	190	279	8,156	8,422	7,069	6,077	6,406	4,659
Stafford	7,310	7,146	6,369	52	65	51	5,893	5,558	4,935	1,469	1,653	1,485
Surry	8,157	7,368	5,574	99	23	11	3,238	2,832	2,393	5,017	4,559	3,192
Sussex	11,079	10,032	7,876	21	30	9	3,524	3,361	2,962	7,576	6,701	4,923
Tazewell	19,266	12,839	10,772	633	22	19	16,395	10,947	9,193	3,504	1,914	1,598
Warren	8,240	7,361	5,675	40	38	41	7,016	5,958	4,611	1,264	1,441	1,105
Warwick	6,337	2,248	1,666	313	10	6	2,784	779	620	3,866	1,479	1,052
Washington	28,951	25,135	16,737	69	68	79	25,215	21,113	14,156	3,798	4,086	2,653
Westmoreland	8,372	8,817	7,654	27	29	28	3,662	3,746	3,531	4,737	5,100	4,151
Wise	9,173	7,769	4,781	172	3	4	8,763	7,671	4,717	582	101	68
Wythe	17,889	14,166	11,491	130	152	120	14,849	11,464	9,269	3,170	2,850	2,342
York	7,569	7,317	7,149	27	32	49	3,201	2,837	2,507	4,395	4,512	4,691
Washington	259,385	59,313	18,931	90,005	15,803	5,024	340,513	67,199	22,195	1,602	325	207
Adams	1,665	.....	.....	433	.....	.....	2,096	.....	.....	2	.....	.....
Asotin	1,414	.....	.....	166	.....	.....	1,546	.....	.....	.....	.....	.....
Chehalis	7,416	853	381	1,833	68	20	8,956	889	397	3	.....	.....
Clallam	1,926	468	274	845	170	134	2,546	536	374	1	.....	.....
Clarke	9,391	4,427	2,606	2,318	1,063	475	11,609	5,308	3,013	12	.....	.....
Columbia	6,269	6,626	.....	440	477	.....	6,659	7,044	.....	2	5	.....
Cowlitz	5,074	1,805	645	843	257	85	5,856	1,888	709	16	8	7
Douglas	2,710	.....	.....	451	.....	.....	3,144	.....	.....	3	.....	.....
Franklin	532	.....	.....	164	.....	.....	574	.....	.....	.....	.....	.....
Garfield	3,581	.....	.....	316	.....	.....	3,872	.....	.....	.....	.....	.....
Island	1,228	815	400	559	272	226	1,570	743	594	.....	4	2
Jefferson	4,652	1,090	690	3,716	622	578	7,666	1,356	1,126	32	8	12
King	43,001	4,929	1,605	20,988	1,981	515	62,707	6,080	1,809	333	34	34
Kitsap	2,875	892	434	1,749	846	432	4,310	1,432	839	12	39	14
Kittitas	6,730	.....	.....	2,047	.....	.....	8,210	.....	.....	318	.....	.....
Klickitat	4,526	3,594	289	641	461	40	5,104	3,864	326	6	5	.....
Lewis	9,711	2,236	779	1,788	364	109	11,386	2,378	868	25	28	8
Lincoln	7,610	.....	.....	1,702	.....	.....	9,237	.....	.....	7	.....	.....
Mason	1,976	508	225	850	131	64	2,793	511	275	2	.....	5
Okanogan	1,216	.....	.....	251	.....	.....	1,362	.....	.....	.....	.....	.....
Pacific	3,047	1,122	591	1,311	523	147	4,112	1,277	607	3	33	1
Pierce	34,123	2,436	1,144	16,817	883	265	50,421	2,881	1,149	376	64	75
San Juan	1,514	632	295	558	316	259	2,036	559	473	.....	4	7
Skagit	5,924	.....	.....	2,823	.....	.....	8,436	.....	.....	35	.....	.....
Skamania	611	597	108	163	212	25	736	713	129	2	8	.....
Snohomish	5,804	1,074	413	2,710	313	186	8,162	1,021	529	16	42	2
Spokane	28,528	3,565	.....	8,959	697	.....	36,810	3,910	.....	296	3	.....
Stevens	3,419	736	488	922	509	246	3,953	881	567	13	.....	.....
Thurston	7,790	2,747	1,931	1,885	523	315	9,332	3,011	2,193	76	7	27
Wahkiakum	1,354	699	190	1,172	899	80	2,178	973	165	3	2	1
Wallawalla	9,924	6,840	4,692	2,300	1,876	608	11,829	8,128	5,174	34	30	11
Whatcom	12,878	2,230	341	5,713	907	193	18,192	2,768	451	48	.....	1
Whitman	17,172	5,936	.....	1,937	1,078	.....	18,838	6,481	.....	14	1	.....
Yakima	3,794	2,456	410	635	355	22	4,275	2,567	428	2	.....	.....

a Persons of African descent only.

TABLE 13.—POPULATION AS NATIVE AND FOREIGN BORN AND WHITE AND COLORED, BY COUNTIES: 1890, 1880, AND 1870—Continued.

COUNTIES.	NATIVE BORN.			FOREIGN BORN.			WHITE.			COLORED. (a)		
	1890	1880	1870	1890	1880	1870	1890	1880	1870	1890	1880	1870
West Virginia	743,911	600,192	424,923	18,883	18,265	17,091	730,077	592,537	424,033	32,690	25,886	17,980
Barbour	12,637	11,774	10,231	65	96	81	12,204	11,413	9,926	498	457	386
Berkeley	18,353	16,911	14,261	349	469	639	17,005	15,452	13,228	1,694	1,928	1,672
Boone	6,873	5,790	4,502	12	34	51	6,715	5,635	4,400	170	189	153
Braxton	13,778	9,737	6,430	150	50	50	13,794	9,683	6,393	134	104	87
Brooke	6,270	5,610	5,066	390	403	398	6,545	5,928	5,367	114	85	97
Cabell	23,203	13,466	6,260	392	278	169	22,101	12,842	6,306	1,493	902	123
Calhoun	8,135	6,046	2,926	20	26	13	8,074	5,998	2,931	81	74	8
Clay	4,659	3,459	2,196	.....	1	.....	4,659	3,460	2,192	.....	.....	4
Doddridge	12,028	10,333	6,831	155	219	245	12,052	10,498	7,041	131	54	35
Fayette	19,678	11,154	6,615	864	406	32	17,488	10,438	6,529	3,054	1,122	118
Gilmer	9,719	7,063	4,313	27	45	25	9,696	7,061	4,311	50	47	27
Grant	6,730	5,470	4,382	72	72	85	6,423	5,038	4,136	379	503	331
Greenbrier	17,834	14,847	11,178	200	213	239	16,041	13,078	10,314	1,993	1,981	1,103
Hampshire	11,368	10,292	7,568	51	74	75	10,852	9,714	7,003	567	652	640
Hancock	6,095	4,715	4,132	319	167	231	6,392	4,854	4,336	21	24	27
Hardy	7,544	6,754	5,477	23	40	41	6,977	6,042	4,902	590	752	616
Harrison	21,628	19,846	16,292	291	335	422	21,158	19,292	16,058	760	889	655
Jackson	18,913	16,192	10,177	108	120	123	18,934	16,209	10,242	87	103	58
Jefferson	15,383	14,816	12,958	170	189	261	11,437	10,958	9,731	4,116	4,045	3,488
Kanawha	41,809	31,609	21,662	947	857	687	39,354	29,596	20,111	3,402	2,870	2,238
Lewis	15,458	12,805	9,653	437	464	522	15,627	12,943	9,979	261	323	196
Lincoln	11,230	8,723	5,039	16	16	14	11,035	8,687	5,017	211	52	36
Logan	10,998	7,324	5,117	103	5	7	10,416	7,220	5,022	685	109	102
McDowell	6,994	3,070	1,949	306	4	3	5,709	3,071	1,952	1,591	3	.....
Marion	20,553	17,052	11,917	168	146	190	20,617	17,043	12,029	104	155	78
Marshall	19,806	17,927	14,032	929	913	909	20,499	18,607	14,821	236	223	120
Mason	22,336	21,454	15,025	527	839	953	22,104	21,431	15,444	759	859	534
Mercer	15,604	7,445	7,047	398	22	17	13,979	7,101	6,670	2,022	366	394
Mineral	11,339	8,171	5,906	746	459	426	11,604	8,141	5,954	481	489	378
Monongalia	15,631	14,914	13,455	74	71	92	15,477	14,668	13,316	227	317	231
Monroe	12,388	11,445	11,022	41	56	102	11,450	10,372	10,121	979	1,129	1,003
Morgan	6,657	5,681	4,208	87	96	107	6,469	5,580	4,199	275	197	116
Nicholas	9,249	7,155	4,415	60	68	43	9,287	7,165	4,427	21	58	31
Ohio	34,601	30,711	22,811	6,956	6,746	6,020	40,452	36,577	28,387	1,098	870	444
Pendleton	8,703	8,002	6,449	8	20	6	8,585	7,923	6,361	126	99	94
Pleasants	7,474	6,200	2,968	65	56	44	7,530	6,230	2,996	9	26	16
Pocahontas	6,784	5,570	4,035	30	21	34	6,461	5,257	3,810	353	334	259
Preston	19,895	18,418	13,838	460	673	717	20,221	18,885	14,437	134	206	118
Putnam	14,127	11,188	7,655	215	187	139	14,105	11,020	7,534	237	355	260
Raleigh	9,568	7,324	3,655	29	43	18	9,518	7,296	3,657	79	71	16
Randolph	11,326	7,632	5,426	307	470	137	11,371	7,990	5,460	262	112	103
Ritchie	16,441	13,236	8,747	180	238	308	16,585	13,410	8,992	36	64	63
Roane	15,285	12,158	7,220	18	26	12	15,274	12,145	7,209	29	39	23
Summers	13,046	8,962	.....	71	71	.....	11,990	8,262	.....	1,127	771	.....
Taylor	11,893	11,000	8,883	254	455	484	11,785	11,056	9,024	362	399	343
Tucker	6,369	3,139	1,887	90	12	20	6,276	3,125	1,880	183	26	27
Tyler	11,902	10,988	7,724	60	85	108	11,960	11,067	7,822	2	6	10
Upshur	12,576	10,122	7,938	138	127	85	12,458	10,048	7,851	256	201	172
Wayne	18,564	14,698	7,824	88	41	28	18,491	14,519	7,699	160	220	153
Webster	4,732	3,187	1,726	51	20	4	4,772	3,205	1,730	11	2	.....
Wetzel	16,553	13,488	8,281	288	408	314	16,805	13,874	8,584	36	22	11
Wirt	9,384	7,058	4,733	27	46	71	9,387	7,091	4,775	24	13	29
Wood	27,564	23,743	17,713	1,048	1,263	1,287	27,700	24,081	18,287	910	925	713
Wyoming	6,244	4,318	3,168	3	4	3	6,177	4,258	3,130	70	64	41
Wisconsin	1,167,681	910,072	690,171	519,199	405,425	364,499	1,680,473	1,309,618	1,051,351	2,444	2,702	2,113
Adams	5,579	5,459	5,351	1,310	1,282	1,250	6,823	6,714	6,597	6	1	3
Ashland	10,603	1,087	174	9,460	472	47	20,017	1,380	221	14	1	.....
Barron	10,372	4,682	246	5,044	2,342	292	15,364	6,948	530	11	.....	4
Bayfield	3,878	502	288	3,512	62	56	7,081	309	341	4	3	1
Brown	27,438	22,552	14,728	11,726	11,526	10,440	38,281	33,897	25,006	148	116	67
Buffalo	11,082	10,022	6,854	4,915	5,506	4,269	15,997	15,519	11,120	.....	.....	.....
Burnett	2,269	1,529	144	2,124	1,611	562	4,312	2,874	695	.....	.....	.....
Calumet	12,263	11,320	7,661	4,376	5,312	4,674	16,305	15,900	11,688	169	319	50
Chippewa	16,934	10,043	4,725	8,209	5,448	3,586	24,969	15,295	8,269	34	4	13
Clark	12,970	7,901	2,751	4,738	2,814	699	17,705	10,700	3,444	3	5	2
Columbia	20,956	20,500	19,652	7,394	7,565	9,150	28,335	28,028	28,769	15	25	30
Crawford	12,882	12,043	9,612	3,105	3,601	3,463	15,952	15,597	13,054	17	47	15
Dane	42,434	37,193	33,456	17,144	16,040	19,640	59,480	53,145	52,990	90	87	106
Dodge	31,117	30,512	28,708	13,867	15,419	18,327	44,915	45,810	46,941	54	96	77
Door	10,451	7,095	2,806	5,231	4,550	2,113	15,650	11,628	4,919	10	.....	.....

a Persons of African descent only.

TABLE 13.—POPULATION AS NATIVE AND FOREIGN BORN AND WHITE AND COLORED, BY COUNTIES: 1890, 1880, AND 1870—Continued.

COUNTIES.	NATIVE BORN.			FOREIGN BORN.			WHITE.			COLORED. (a)		
	1890	1880	1870	1890	1880	1870	1890	1880	1870	1890	1880	1870
Wisconsin—Con.												
Douglas	7,340	464	712	6,128	191	410	13,205	612	1,111	68	8	7
Dunn	15,805	11,747	6,268	6,859	5,070	3,220	22,648	16,802	9,485	13	11	2
Eauclaire	20,126	13,503	7,394	10,547	6,490	3,375	30,646	19,968	10,743	6	24	26
Florence	1,246	.....	.....	1,358	.....	.....	2,594	.....	.....	7	.....	.....
Fond du Lac	32,854	33,825	31,477	11,234	13,034	14,796	43,960	46,635	46,047	113	206	209
Forest	726	.....	.....	286	.....	.....	893	.....	.....	.....	.....	.....
Grant	30,219	29,692	28,565	6,432	8,160	9,414	36,583	37,771	37,881	68	81	98
Green	17,606	17,579	18,532	5,126	4,150	5,079	22,700	21,697	23,587	32	32	24
Green Lake	10,194	9,908	9,098	4,969	4,575	4,097	15,157	14,438	13,176	6	13	16
Iowa	16,960	16,748	15,366	5,157	6,880	9,178	22,103	23,588	24,499	14	29	45
Jackson	11,443	9,433	5,764	4,354	3,852	1,923	15,786	13,198	7,686	10	9	1
Jefferson	23,350	22,077	21,747	10,180	10,079	12,293	33,496	32,062	33,970	34	94	66
Juneau	13,417	12,040	9,361	3,704	3,542	3,011	17,059	15,479	12,356	18	8	7
Kenosha	10,855	9,776	9,066	4,726	3,774	4,081	15,561	13,527	13,117	20	23	30
Kewaunee	10,582	9,021	4,642	5,571	6,786	5,486	16,144	15,779	10,127	9	.....	.....
Lacrosse	25,848	17,120	11,695	12,953	9,953	8,602	38,732	27,000	20,192	66	63	105
Lafayette	16,007	16,126	15,935	4,258	5,153	6,724	20,262	21,270	22,646	2	9	13
Langlade	6,734	487	.....	2,731	198	.....	9,450	650	.....	1	.....	.....
Lincoln	7,656	1,364	.....	4,352	647	.....	11,993	1,921	.....	7	.....	.....
Manitowoc	25,180	22,867	16,868	12,651	14,638	16,496	37,817	37,496	33,349	13	7	8
Marathon	18,759	10,670	3,139	11,610	6,451	2,746	30,258	17,012	5,870	46	.....	.....
Marinette	11,982	4,831	.....	8,322	4,098	.....	20,139	8,697	.....	34	20	.....
Marquette	6,920	6,118	5,128	2,756	2,790	2,928	9,675	8,885	8,053	1	1	2
Milwaukee	144,234	83,499	47,697	91,867	55,038	42,233	235,621	138,214	89,739	458	320	185
Monroe	17,802	16,173	12,512	5,409	5,434	4,038	23,139	21,549	16,515	45	23	33
Oconto	9,845	6,220	4,591	5,164	3,628	3,730	14,947	9,740	8,254	12	3	7
Oneida	3,665	.....	.....	1,345	.....	.....	4,952	.....	.....	26	.....	.....
Outagamie	27,854	19,643	11,741	10,836	9,073	6,689	37,719	28,646	18,371	23	49	30
Ozaukee	10,485	10,063	8,728	4,458	5,398	6,836	14,938	15,461	15,563	5	.....	1
Pepin	5,085	4,402	3,351	1,847	1,824	1,308	6,932	6,225	4,659	.....	1	.....
Pierce	14,820	12,598	7,460	5,565	5,146	2,498	20,364	17,663	9,909	19	60	49
Polk	8,045	6,212	2,249	4,923	3,806	1,173	12,842	9,775	3,363	7	2	.....
Portage	16,936	12,055	7,213	7,862	5,676	3,421	24,787	17,720	10,617	8	4	1
Price	2,613	415	.....	2,645	370	.....	5,256	777	.....	2	1	.....
Racine	23,782	20,314	15,949	12,486	10,608	10,791	36,157	30,761	26,543	111	159	194
Richland	17,317	16,292	13,954	1,804	1,882	1,777	19,103	18,143	15,712	18	30	18
Rock	34,271	31,268	30,712	8,949	7,555	8,318	43,080	38,607	38,829	135	203	194
St. Croix	15,891	13,127	7,451	7,248	5,829	3,584	23,135	18,926	11,016	4	18	16
Sauk	23,108	21,477	17,308	7,467	7,252	6,552	30,542	28,688	23,808	33	41	51
Sawyer	1,142	.....	.....	835	.....	.....	1,970	.....	.....	.....	.....	.....
Shawano	12,316	6,369	1,688	6,920	4,002	1,478	18,842	10,079	3,080	4	14	3
Sheboygan	28,714	23,271	19,192	13,775	10,935	12,557	42,481	34,203	31,745	8	3	4
Taylor	3,470	1,564	.....	3,261	747	.....	6,694	2,296	.....	37	15	.....
Trempealeau	12,341	10,321	6,339	6,579	6,868	4,393	18,908	17,169	10,728	.....	20	4
Vernon	19,642	17,813	13,605	5,469	5,722	5,040	25,028	23,105	18,574	83	130	71
Walworth	22,247	21,503	20,822	5,613	4,746	5,150	27,804	26,194	25,935	50	55	37
Washburn	1,894	.....	.....	1,032	.....	.....	2,895	.....	.....	.....	.....	.....
Washington	16,764	15,901	13,868	5,987	7,541	10,051	22,751	23,440	23,911	.....	2	8
Waukesha	24,017	20,272	18,368	9,253	8,685	9,906	33,188	28,893	28,213	79	63	58
Waupaca	19,073	15,064	11,011	7,721	5,891	4,528	26,775	20,935	15,507	17	7	3
Waushara	10,568	9,906	8,702	2,939	2,781	2,577	13,494	12,655	11,260	11	20	1
Winnebago	34,814	30,448	25,209	15,283	12,292	12,070	49,959	42,562	37,131	84	115	113
Wood	11,889	6,346	2,538	6,238	2,635	1,374	18,123	8,961	3,890	2	2	5
Wyoming	45,792	14,939	5,605	14,913	5,850	3,513	59,275	19,437	8,726	922	298	183
Albany	6,694	3,504	1,296	2,171	1,122	725	8,738	4,543	1,971	124	60	40
Carbon	4,986	2,513	745	1,871	925	623	6,688	3,392	1,360	164	17	7
Converse	2,325	.....	.....	413	.....	.....	2,727	.....	.....	11	.....	.....
Crook	2,058	199	.....	280	40	.....	2,332	238	.....	3	.....	.....
Fremont	2,070	.....	.....	393	.....	.....	2,381	.....	.....	66	.....	.....
Johnson	2,054	484	.....	303	153	.....	2,160	625	.....	191	12	.....
Laramie	13,389	5,047	1,898	3,388	1,362	1,059	16,436	6,152	2,822	299	194	109
Natrena	959	.....	.....	135	.....	.....	1,092	.....	.....	1	.....	.....
Sheridan	1,831	.....	.....	141	.....	.....	1,969	.....	.....	1	.....	.....
Sweetwater	2,408	1,445	1,177	2,533	1,116	739	4,584	2,019	1,777	6	8	24
Uinta	5,124	1,747	489	2,757	1,132	367	7,812	2,468	796	4	7	3
Weston	1,894	.....	.....	528	.....	.....	2,356	.....	.....	52	.....	.....

a Persons of African descent only.

TABLE 14.—THE CHINESE POPULATION, BY COUNTIES: 1890, 1880, AND 1870.

COUNTIES.	1890	1880	1870
Alabama	48	4	.....
Calhoun	3	.....	.....
Dallas	2	.....	.....
Dekalb	2	.....	.....
Elmore	1	.....	.....
Jefferson	16	.....	.....
Lauderdale	1	.....	.....
Mobile	12	4	.....
Montgomery	4	.....	.....
Morgan	3	.....	.....
Pickens	1	.....	.....
Talladega	3	.....	.....
Arizona	1,170	1,630	20
Apache	16	62	.....
Cochise	173	.....	.....
Gila	40	.....	.....
Graham	86	.....	.....
Maricopa	234	164	.....
Mohave	28	15	.....
Pima	299	1,153	.....
Pinal	64	64	.....
Yavapai	169	140	12
Yuma	61	32	8
Arkansas	92	133	98
Arkansas	.....	.....	74
Chicot	4	59	5
Desha	2	.....	5
Garland	5	4	.....
Independence	1	.....	.....
Jackson	1	1	.....
Jefferson	13	43	10
Lee	1	.....	.....
Lincoln	1	.....	.....
Miller	2	.....	.....
Mississippi	11	5	.....
Monroe	9	.....	.....
Newton	1	.....	.....
Ouachita	1	.....	.....
Phillips	6	9	.....
Pulaski	18	12	4
Sebastian	15	.....	.....
Woodruff	1	.....	.....
California	72,472	75,132	49,277
Alameda	3,311	4,386	1,939
Alpine	5	17	8
Amador	324	1,115	1,627
Butte	1,530	3,793	2,082
Calaveras	326	1,037	1,441
Colusa	924	970	271
Contra Costa	465	732	160
Del Norte	7	434	217
Eldorado	518	1,484	1,560
Fresno	2,736	753	427
Humboldt	19	241	39
Inyo	89	90	29
Kern	1,124	702	143
Klamath	.....	.....	542
Lake	210	469	119
Lassen	41	50	17
Los Angeles	4,424	1,169	234
Marin	915	1,327	361
Mariposa	181	697	1,084
Mendocino	359	346	129
Merced	746	575	186
Modoc	22	17	.....
Mono	146	363	42
Monterey	1,667	372	230
Napa	875	905	263
Nevada	1,053	3,003	2,627
Orango	162	.....	.....
California—Continued.			
Placer	1,429	2,190	2,410
Plumas	307	871	911
Sacramento	4,371	4,892	3,595
San Benito	85	242	.....
San Bernardino	682	123	16
San Diego	909	229	70
San Francisco	25,833	21,745	12,022
San Joaquin	1,676	1,997	1,629
San Luis Obispo	386	183	59
San Mateo	448	596	519
Santa Barbara	581	227	109
Santa Clara	2,723	2,695	1,525
Santa Cruz	785	523	156
Shasta	342	1,334	574
Sierra	488	1,252	810
Siskiyou	1,151	1,568	1,440
Solano	1,522	993	920
Sonoma	1,145	904	473
Stanislaus	421	518	306
Sutter	327	266	208
Tehama	892	774	294
Trinity	554	1,951	1,099
Tulare	954	324	99
Tuolumne	253	805	1,524
Ventura	451	129	.....
Yolo	604	608	395
Yuba	974	2,146	2,337
Colorado	1,398	612	7
Arapahoe	980	238	4
Bent	1	2	.....
Boulder	11	18	.....
Chaffee	14	6	.....
Clear Creek	7	17	2
Conejos	.....	9	.....
Custer	.....	9	.....
Douglas	1	.....	.....
Eagle	1	.....	.....
Elbert	.....	1	.....
El Paso	69	16	.....
Fremont	6	4	.....
Gilpin	49	124	1
Gunnison	4	.....	.....
Hinsdale	.....	3	.....
Huerfano	3	.....	.....
Jefferson	9	2	.....
La Plata	19	.....	.....
Larimer	3	3	.....
Las Animas	15	6	.....
Mesa	3	.....	.....
Montrose	5	.....	.....
Otero	6	.....	.....
Ouray	17	3	.....
Park	62	124	.....
Prowers	1	.....	.....
Pueblo	82	7	.....
Rio Blanco	2	.....	.....
Rio Grande	1	.....	.....
Saguache	1	.....	.....
San Juan	8	1	.....
San Miguel	11	.....	.....
Summit	4	19	.....
Weld	2	.....	.....
Yuma	1	.....	.....
Connecticut	272	123	2
Fairfield	61	11	.....
Hartford	67	50	1
Litchfield	8	.....	.....
Middlesex	8	7	.....
New Haven	90	39	.....
New London	27	14	.....
Tolland	6	.....	.....
Windham	5	2	1

TABLE 14.—THE CHINESE POPULATION, BY COUNTIES: 1890, 1880, AND 1870—Continued.

COUNTIES.	1890	1880	1870
Delaware	37	1	
Kent	2		
Newcastle	35	1	
District of Columbia	91	13	3
The District	91	13	3
Florida	108	18	
Alachua	1		
Brevard	1		
Clay	1		
Duval	27	1	
Escambia	6		
Hillsboro	26		
Jackson	1		
Marion	1		
Monroe	22	12	
Nassau	5	3	
Orange	9		
Putnam	1		
St. John	7	2	
Georgia	108	17	1
Bartow	1		
Bibb	5		
Burke	1		
Chatham	15	2	
Clarke	2		
Clinch			1
Decatur	18		
Floyd	6		
Fulton	18		
Glynn	8	2	
Muscogee	1		
Pierce		1	
Richmond	29	11	
Telfair		1	
Thomas	3		
Wilkes	1		
Idaho	2,007	3,379	4,274
Ada	131	203	78
Alturas	95	128	314
Bear Lake	2		
Bingham	67		
Boise	421	1,225	1,754
Cassia	11	22	
Custer	110		
Elmore	76		
Idaho	278	738	425
Kootenai	144	7	
Latah	28		
Lemhi	130	262	120
Logan	36		
Nez Perces	55	198	747
Oneida		61	
Owyhee	214	239	368
Shoshone	201	296	468
Wasbington	8		
Illinois	740	209	1
Adams	2		
Alexander	7		
Bureau	2		
Christian	2		
Coles	4	1	
Cook	571	172	
Dekalb	1		
Dupage	3		
Edgar	2	1	
Illinois—Continued.			
Ford	1		
Fulton	1		
Grundy	2		
Henry	2		
Jackson	1		
Jersey	1		
Kane	12		
Kankakeo	2		
Knox	2	2	
Lake	1		
Lasalle	16	1	
Lee	3		
Livingston	2		
Logan	1		
McDonough	1		
McLean	15	4	
Macon	9	3	
Madison	2	1	
Marion	5		
Marshall	2		
Massac	4		
Menard	1		
Morgan	2		1
Ogle	2		
Peoria	21	12	
Pope		5	
Richland	1		
Rock Island	3	2	
St. Clair	4		
Saline	1		
Sangamon	5	1	
Stephenson	1		
Tazewell	7	1	
Vermilion	2	2	
Warren		1	
Whiteside	3		
Will	5		
Winnebago	3		
Indiana	92	29	
Allen	11	3	
Cass	2	1	
Clark	3		
Daviess	2		
Dearborn	3		
Delaware	2		
Elkhart	2		
Fayette	2		
Grant	2		
Hamilton	1		
Hancock	1		
Harrison	1		
Hendricks	1		
Howard	2		
Huntington	3		
Jackson	1		
Knox	2		
Kosciusko	3		
Lake	2		
Laporte	4		
Marion	10	14	
Miami	2	1	
Monroe	1		
Montgomery	2	1	
Morgan	1		
Noble	1		
Pike	1		
Porter	2		
Posey	1		
Putnam	1		
St. Joseph	3		
Shelby	1		
Spencer	1		
Tippecanoe	2	2	
Tipton	2		

TABLE 14.—THE CHINESE POPULATION, BY COUNTIES: 1890, 1880, AND 1870—Continued.

COUNTIES.	1890	1880	1870
Indiana—Continued.			
Vanderburg	3	3	.....
Vigo	1	2	.....
Wabash	3	.....	.....
Wayne	3	2	.....
Whitley	1	.....	.....
Iowa	64	33	3
Blackhawk	1	.....	.....
Boone	1	2	.....
Cass	2	.....	.....
Chickasaw	1	.....	.....
Clinton	1	2	.....
Dallas	1	1	.....
Delaware	1	.....	.....
Des Moines	3	.....	.....
Dubuque	3	2	.....
Floyd	1	.....	.....
Hamilton	1	.....	.....
Hardin	1	.....	.....
Harrison	1	.....	.....
Henry	1	.....	.....
Howard	.....	1	.....
Jefferson	2	.....	.....
Johnson	.....	1	.....
Lee	4	1	.....
Linn	.....	3	.....
Mahaska	2	.....	.....
Marshall	1	1	3
Muscatine	1	.....	.....
Page	1	.....	.....
Plymouth	1	.....	.....
Polk	2	9	.....
Pottawattamie	3	3	.....
Scott	6	.....	.....
Tama	2	.....	.....
Union	1	2	.....
Wapello	2	2	.....
Webster	2	.....	.....
Winneshiek	1	.....	.....
Woodbury	14	3	.....
Kansas	93	19	.....
Anderson	1	.....	.....
Atchison	2	3	.....
Brown	3	.....	.....
Cloud	2	.....	.....
Comanche	1	.....	.....
Cowley	3	.....	.....
Decatur	1	.....	.....
Dickinson	1	.....	.....
Douglas	2	2	.....
Ellsworth	1	.....	.....
Geary	3	.....	.....
Graham	1	.....	.....
Harper	1	.....	.....
Harvey	1	2	.....
Jackson	1	.....	.....
Johnson	1	.....	.....
Leavenworth	4	.....	.....
Lincoln	1	.....	.....
Lyon	2	.....	.....
McPherson	1	2	.....
Marshall	1	.....	.....
Meade	1	.....	.....
Mitchell	2	.....	.....
Montgomery	1	.....	.....
Nemaha	1	.....	.....
Neosho	1	.....	.....
Norton	1	.....	.....
Ottawa	1	.....	.....
Pawnee	2	.....	.....
Pratt	1	.....	.....
Reno	4	.....	.....
Sedgwick	13	2	.....

COUNTIES.	1890	1880	1870
Kansas—Continued.			
Shawnee	6	5	.....
Sumner	.....	3	.....
Wyandotte	25	.....	.....
Kentucky	28	10	1
Bell	2	.....	.....
Campbell	.....	2	.....
Daviess	2	.....	.....
Fayette	2	.....	.....
Frankliu	2	.....	.....
Hancock	.....	1	1
Henderson	4	.....	.....
Jefferson	8	5	.....
Kenton	3	2	.....
McCracken	2	.....	.....
Warren	3	.....	.....
Louisiana	333	489	71
Ascension	42	72	2
Assumption	.....	4	.....
Avoyelles	.....	15	.....
Caddo	9	1	1
Carroll	.....	.....	12
Concordia	1	.....	.....
East Baton Rouge	5	.....	.....
East Carroll	5	20	.....
Franklin	.....	1	.....
Iberia	1	.....	1
Iberville	4	1	2
Jackson	1	.....	.....
Jefferson	15	6	4
Lafourche	6	25	.....
Natchitoches	18	33	19
Orleans	142	95	23
Ouachita	.....	3	.....
Plaquemines	.....	103	.....
Rapides	5	5	.....
St. Bernard	2	13	.....
St. Charles	.....	14	7
St. James	27	2	.....
St. John the Baptist	42	39	.....
St. Mary	2	10	.....
Tangipahoa	1	1	.....
Tensas	1	6	.....
Terrebonne	1	20	.....
Webster	3	.....	.....
Maiue	73	8	1
Androscoggin	8	.....	.....
Cumberland	24	8	.....
Franklin	1	.....	.....
Hancock	1	.....	1
Kennebec	9	.....	.....
Knox	2	.....	.....
Oxford	1	.....	.....
Penobscot	6	.....	.....
Sagadahoc	9	.....	.....
Somerset	3	.....	.....
Waldo	2	.....	.....
Washington	3	.....	.....
York	4	.....	.....
Maryland	189	5	2
Allegany	5	.....	.....
Anne Arundel	2	.....	.....
Baltimore city	178	4	1
Frederick	1	.....	1
Prince George	1	.....	.....
Queen Anne	.....	1	.....
Talbot	1	.....	.....
Washington	1	.....	.....

TABLE 14.—THE CHINESE POPULATION, BY COUNTIES: 1890, 1880, AND 1870—Continued.

COUNTIES.	1890	1880	1870
Massachusetts	984	229	87
Berkshire	23	20	75
Bristol	58	1	1
Dukes	3		
Essex	102	20	3
Franklin	11	1	
Hampden	47	9	
Hampshire	15	20	
Middlesex	137	25	3
Norfolk	36		2
Plymouth	26		1
Suffolk	467	131	2
Worcester	59	2	
Michigan	120	27	1
Allegan	1		
Alpena	2		
Bay	3	1	
Benzie	1		
Berrien	1		
Calhoun	12		
Cass	3		
Charlevoix	1		
Chippewa	7		
Delta	3		
Genesee	4		
Gogebic	3		
Hillsdale	1		
Houghton	11		
Ingham	2	3	1
Iron	1		
Jackson	6	3	
Kalamazoo	5	2	
Kent	10	2	
Lenawee		1	
Mackinac	1		
Marquette	11		
Menominee	8		
Muskegon		1	
Ottawa	1		
Saginaw	2	2	
St. Joseph	2		
Shiawassee	1		
Washtenaw	6	2	
Wayne	10	10	
Wexford	1		
Minnesota	94	24	
Anoka	1		
Bigstone	1		
Blue Earth		1	
Carlton	2		
Crow Wing	2		
Dakota		2	
Douglas	1		
Fillmore	1		
Goodhue		2	
Hennepin	17	2	
Lake	2		
Morrison	1		
Mower	1		
Olmsted		2	
Ottertail	1		
Polk	1		
Ramsey	36	8	
Rice	1	1	
St. Louis	24		
Waseca	1		
Washington		2	
Winona	1	4	

COUNTIES.	1890	1880	1870
Mississippi	147	51	16
Adams	2		
Benton	1		
Bolivar	21		16
Claiborne	2		
Coahoma	26	1	
Grenada		1	
Harrison	3		
Hinds	5	4	
Holmes	1		
Issaquena	3	4	
Jefferson		2	
Lauderdale	4		
Leflore	2	3	
Lowndes	2		
Monroe	2		
Newton	1		
Prentiss	1		
Rankin	1		
Scott	1		
Sharkey	6		
Sunflower	4		
Tate	2		
Tunica	4		
Warren	5	3	
Washington	46	28	
Yazoo	2	5	
Missouri	409	91	3
Atchison	1		
Audrain	1	1	
Buchanan	10	2	
Chariton	1		
Clay	4		
Cole	1		
Cooper	1		
Daviess	1		
Greene	5		
Grundy	2		
Henry	1		
Jackson	187	25	
Jasper	3	1	
Lafayette	1		
Lawrence	2		
Linn	1		
Macon	1		
Madison			2
Marion	2	1	
Mississippi	1		
Monroe	1		
Nodaway	2	3	
Pettis	1		
Pike	1		
Randolph		2	
Ray	4		
St. Charles	3		
St. Louis			1
St. Louis city	170	56	
Saline	1		
Montana	2,532	1,765	1,949
Beaverhead	92	131	6
Cascade	23		
Choteau	42	18	3
Custer	18	2	
Dawson	4		
Deerlodge	438	710	776
Fergus	9		
Gallatin	39	27	4
Jefferson	46	52	122
Lewis and Clarke	602	359	666

TABLE 14.—THE CHINESE POPULATION, BY COUNTIES: 1890, 1880, AND 1870—Continued.

COUNTIES.	1890	1880	1870
Montana—Continued.			
Madison	155	265	299
Meagher	37	52	29
Missoula	405	149	44
Park	23	.....	.....
Silverbow	584	.....	.....
Yellowstone	15	.....	.....
Nebraska	214	18	.....
Adams	7	.....	.....
Buffalo	4	.....	.....
Butler	1	.....	.....
Cass	1	.....	.....
Cherry	5	.....	.....
Cheyenne	2	.....	.....
Clay	1	.....	.....
Colfax	1	.....	.....
Dawes	9	.....	.....
Dawson	1	.....	.....
Dodge	6	.....	.....
Douglas	90	14	.....
Fillmore	2	.....	.....
Gage	10	.....	.....
Hall	5	.....	.....
Hamilton	2	.....	.....
Harlan	1	.....	.....
Howard	1	.....	.....
Jefferson	5	.....	.....
Johnson	1	.....	.....
Lancaster	36	4	.....
Lincoln	2	.....	.....
Madison	1	.....	.....
Merrick	2	.....	.....
Nance	1	.....	.....
Nuckolls	1	.....	.....
Otoe	2	.....	.....
Phelps	3	.....	.....
Platte	2	.....	.....
Polk	1	.....	.....
Redwillow	2	.....	.....
Richardson	1	.....	.....
Saline	1	.....	.....
Saunders	2	.....	.....
Washington	1	.....	.....
Webster	1	.....	.....
Nevada	2,833	5,416	3,152
Churchill	30	32	16
Douglas	56	159	23
Elko	311	613	439
Esmeralda	277	242	56
Eureka	284	633	.....
Humboldt	377	529	220
Lander	87	387	218
Lincoln	34	100	23
Lyon	86	390	116
Nye	23	66	6
Ormsby	760	988	769
Roop	.....	5	4
Storey	245	639	749
Washoe	217	526	221
White Pine	46	107	292
New Hampshire	58	14	.....
Belknap	2	.....	.....
Coos	1	.....	.....
Grafton	2	.....	.....
Hillsboro	18	5	.....
Merrimack	7	1	.....
Rockingham	11	8	.....
Strafford	12	.....	.....
Sullivan	5	.....	.....
New Jersey	608	170	5
Atlantic	8	.....	.....
Bergen	10	100	1
Burlington	1	.....	.....
Camden	54	2	.....
Cumberland	5	.....	.....
Essex	161	14	2
Gloucester	1	.....	.....
Hudson	193	31	.....
Hunterdon	3	.....	.....
Mercer	38	2	.....
Middlesex	17	2	1
Monmouth	11	.....	.....
Morris	13	2	1
Passaic	69	17	.....
Salem	1	.....	.....
Union	19	.....	.....
Warren	4	.....	.....
New Mexico	361	57	.....
Bernalillo	52	2	.....
Colfax	7	.....	.....
Donna Ana	1	5	.....
Grant	180	40	.....
Lincoln	23	2	.....
Mora	1	.....	.....
San Miguel	38	6	.....
Santa Fe	7	2	.....
Sierra	37	.....	.....
Socorro	14	.....	.....
Valencia	1	.....	.....
New York	2,935	909	29
Albany	21	3	.....
Allegany	3	.....	.....
Broome	9	.....	.....
Cattaraugus	6	.....	.....
Cayuga	14	1	.....
Chautauqua	7	.....	.....
Chemung	4	.....	.....
Columbia	2	1	1
Cortland	4	.....	.....
Delaware	1	.....	.....
Dutchess	11	1	2
Erie	45	6	.....
Fulton	3	.....	.....
Greene	4	.....	.....
Herkimer	4	.....	.....
Jefferson	4	.....	.....
Kings	549	121	7
Livingston	2	.....	.....
Madison	4	.....	.....
Monroe	10	4	.....
Montgomery	5	.....	.....
New York	1,970	731	12
Niagara	6	.....	.....
Oneida	6	.....	.....
Onondaga	20	.....	.....
Ontario	4	.....	.....
Orange	22	2	.....
Orleans	1	.....	.....
Oswego	7	3	.....
Putnam	3	.....	.....
Queens	23	.....	1
Rensselaer	11	4	.....
Richmond	17	1	.....
Rockland	7	.....	.....
Saratoga	9	2	.....
Schenectady	7	.....	.....
Schuyler	1	.....	.....
Seneca	5	.....	.....
Steuben	5	.....	.....
Suffolk	9	1	.....
Tioga	3	.....	.....

TABLE 14.—THE CHINESE POPULATION, BY COUNTIES: 1890, 1880, AND 1870—Continued.

COUNTIES.	1890	1880	1870
New York—Continued.			
Tompkins	2		
Ulster	1	2	1
Warren	2		
Washington	5	2	
Wayne	3		
Westchester	74	24	5
North Carolina	32		
Chowan	1		
Forsyth	1		
Guilford	2		
Hertford	1		
Mecklenburg	6		
New Hanover	1		
Pasquotank	1		
Person	1		
Robeson	8		
Surry	7		
Wake	1		
Wayne	1		
Yadkin	1		
North Dakota	28	8	
Buford	1		
Burleigh	2	5	
Cass		3	
Dickey	2		
Grand Forks	9		
Morton	2		
Ramsey	1		
Richland	1		
Sargent	1		
Stark	4		
Traill	2		
Unorganized territory	3		
Ohio	183	109	1
Allen	4		
Ashtabula	3		
Athens	2		
Belmont	3		
Butler	3	1	
Champaign	2		
Clark	3	2	
Columbiana	9		
Coshocton	1		
Cuyahoga	36	32	
Delaware		1	
Erie	1	1	
Fairfield	1		
Fayette	1	1	
Franklin	6	8	
Fulton	1		
Gallia	1		
Greene	3	3	
Guernsey	2		
Hamilton	24	38	
Hancock	3		
Hardin	1		
Harrison	1		
Henry	1		
Highland	1		
Hocking	1		
Huron	1	1	
Jefferson	2		
Knox	2		
Lake	3		
Lawrence	2		1
Licking	2	2	
Lorain	9		
Lucas	8	3	
Madison	1		
Mahoning	1	3	
Ohio—Continued.			
Marion	2		
Mercer	1		
Miami	1	2	
Montgomery	1	3	
Muskingum	2	1	
Portage	2		
Ross	2	1	
Sandusky	4		
Seneca	1		
Stark	5	1	
Summit	1	3	
Trumbull	2		
Tuscarawas	3		
Van Wert	1		
Warren	1		
Washington	2	1	
Wayne	2	1	
Wood	4		
Wyandot	1		
Oklahoma	25		
Canadian	1		
Cleveland	1		
Kingfisher	4		
Logan	11		
Oklahoma	8		
Oregon	9,540	9,510	3,330
Baker	398	787	680
Benton	95	53	
Clackamas	80	175	50
Clatsop	1,177	2,317	13
Columbia	23	64	
Coos	90	91	13
Crook	9		
Curry	58	23	12
Douglas	183	97	76
Gilliam	41		
Grant	326	905	940
Harney	16		
Jackson	224	337	634
Josephine	98	291	223
Klamath	3		
Lake	19	7	
Lane	51	39	7
Linn	124	99	2
Malheur	82		
Marion	367	305	27
Morrow	25		
Multnomah	5,184	1,983	508
Polk	59	205	2
Sherman	25		
Umatilla	261	138	70
Union	125	235	45
Wasco	205	1,158	27
Washington	171	75	
Yamhill	21	126	1
Pennsylvania	1,146	148	13
Adams	1		
Allegheny	126	25	
Armstrong	4		
Beaver	1		
Berks	9	2	
Blair	5		
Bradford	1		
Bucks	1		
Butler	5		
Cambria	8		
Carbon	3		
Center	3		
Chester	9		
Clearfield	2		

TABLE 14.—THE CHINESE POPULATION, BY COUNTIES: 1890, 1880, AND 1870—Continued.

COUNTIES.	1890	1880	1870
Pennsylvania—Continued.			
Clinton	3		
Columbia	2		
Crawford	9	2	
Cumberland	5		
Dauphin	22	4	
Delaware	19	1	
Erie	7	2	
Fayette	1		1
Franklin	2		
Greene	1		
Huntingdon	1		
Indiana	2	1	
Jefferson	1		
Lackawanna	4	2	
Lancaster	14	1	
Lawrence	2		
Lebanon	3		
Lehigh	2	1	
Luzerne	11	1	
Lycoming	4		
McKean	13	26	
Mercer	5		
Mifflin	2		
Monroe	2		
Montgomery	14		
Montour	1		
Northampton	21		
Northumberland	12		
Philadelphia	738	78	12
Potter	2		
Schuylkill	9		
Susquehanna	1		
Tioga	1		
Union	1		
Venango	8	1	
Warren	1		
Washington	6		
Wayne	2		
Westmoreland	8		
Wyoming	1		
York	5	1	
Rhode Island	69	27	
Bristol	2		
Kent	2		
Newport	7		
Providence	56	27	
Washington	2		
South Carolina	34	9	1
Barnwell	1		
Beaufort	3		
Berkeley	2		
Charleston	19	9	
Colleton	1		
Edgefield	1		
Florence	1		
Kershaw	1		
Marlboro	1		
Orangeburg	1		
Richland	1		1
Spartanburg	1		
Williamsburg	1		
South Dakota	195	230	
Beadle	1		
Brookings	1		
Brown	8		
Custer	2		
Grant	1		
Hughes	7		
Lawrence	152	220	
Meade	4		
South Dakota—Continued.			
Minnehaha	2		
Pennington	14	10	
Potter	1		
Todd	1		
Yankton	1		
Tennessee	51	25	
Bradley	2		
Davidson	13	6	
Hamilton	10		
Knox	2		
Obion	2	2	
Roane	1		
Shelby	20	17	
Smith	1		
Texas	710	136	25
Anderson	1	1	
Aransas	3		
Armstrong	1		
Austin	1		
Bee	1		
Bell	11		
Bexar	46		
Bosque		1	
Bowie	4		
Brazos	1		
Brewster	2		
Cameron	1		
Cherokee	1		
Childress	2		
Clay	1		
Coleman	1		
Collin	1		
Colorado	1		
Cooke	11	2	
Coryell	1		
Dallas	63	6	
Denton	1		
Dewitt	1		
Donley	4		
Ellis	1		
El Paso	225		
Fannin	6		
Fayette	1		
Galveston	42	15	
Gonzales	1		
Grayson	8	2	
Hardeman	3		
Harris	8	7	
Harrison	2		
Hays	5		
Hemphill	2		
Hill	2		
Hood	1		11
Hopkins	1		
Howard	11		
Hunt	3		
Jack			1
Jeff Davis	3		
Johnson	2		
Kaufman	4	3	
Kerr	1		
Lamar	6	1	
Lampasas	2		
Lavaca	2		
Limestone			10
McLennan	11	3	
Marion		1	
Maverick	9		
Midland	2		
Milan	3		
Mitchell	10		

TABLE 14.—THE CHINESE POPULATION, BY COUNTIES: 1890, 1880, AND 1870—Continued.

COUNTIES.	1890	1880	1870
Texas—Continued.			
Montgomery	1		
Morris		1	
Navarro	1		
Nueces	2		
Parker	2	5	
Pecos	11		
Potter	5		
Presidio	3		
Reeves	16		
Robertson	38	72	3
Sutton	1		
Tarrant	40	3	
Taylor	14		
Tom Green	3	2	
Travis	8	10	
Valverde	6		
Victoria	1		
Washington	2	1	
Webb	3		
Wheeler	1		
Wichita	2		
Wilbarger	9		
Williamson	2		
Wise	2		
Utah	806	501	445
Beaver	4	28	
Boxelder	147	159	403
Cache	2		
Emery	66		
Grand	44		
Juab	6		
Millard		1	
Morgan		17	
Rich	2		
Salt Lake	269	131	
Summit	131	67	39
Tooele	8	10	
Uinta	7		
Utah	12		
Wasatch		2	
Washington	2	53	
Weber	106	33	3
Vermont	32		
Bennington	2		
Caledonia	4		
Chittenden	8		
Franklin	4		
Orange	2		
Rutland	7		
Washington	1		
Windham	1		
Windsor	3		
Virginia	55	6	4
Alexandria			1
Augusta	1		
Campbell	4		
Elizabeth City	1		
Fairfax			1
Henrico	21	3	
Nansemond	2		
Norfolk	12		
Petersburg city	3		
Pittsylvania	3		
Princess Anne	1	3	2
Roanoke	6		
Washington	1		

COUNTIES.	1890	1880	1870
Washington	3,260	3,186	234
Asotin	3		
Chehalis	104		
Clallam	53	4	2
Clarke	44	48	
Columbia	48	38	
Cowlitz	7	28	1
Douglas	14		
Franklin	33		
Garfield	15		
Island	76	45	7
Jefferson	453	96	19
King	458	246	33
Kitsap	60	149	13
Kittitas	89		
Klickitat	7	2	
Lewis	3	13	1
Lincoln	46		
Mason	18	6	1
Okanogan	1		
Pacific	199	176	6
Pierce	9	155	7
San Juan		3	2
Skagit	27		
Skamania	5	3	
Snohomish	20	11	3
Spokane	361	219	
Stevens	35	232	42
Thurston	177	68	19
Wahkiakum	304	559	15
Wallawalla	351	512	42
Whatcom	1	11	21
Whitman	155	530	
Yakima	84	32	
West Virginia	15	5	
Berkeley	1		
Brooke	1		
Cabell	1		
Hancock	1		
Harrison	1		
Mercer	1		
Ohio	7	5	
Wood	2		
Wisconsin	119	16	
Ashland	14		
Barron	1		
Bayfield	1		
Brown	3	2	
Chippewa	6		
Columbia		2	
Dane	2		
Dodge	3		
Douglas	12		
Dunn	1		
Eauclaire	8		
Florence	3		
Fond du Lac	3	2	
Lacrosse	3	1	
Lafayette	1		
Langlade	1		
Lincoln	3		
Manitowoc	1		
Marinette	3		
Milwaukee	14	3	
Monroe	2		
Oconto	2		
Oneida	3		
Outagamie	5		
Pierce	1		

TABLE 14.—THE CHINESE POPULATION, BY COUNTIES: 1890, 1880, AND 1870—Continued.

COUNTIES.	1890	1880	1870
Wisconsin—Continued.			
Portage	3	.....	.....
Racine	.....	2	.....
Rock	3	2	.....
Walworth	6	.....	.....
Washburn	1	.....	.....
Winnebago	10	2	.....
Wyoming	465	914	143
Albany	2	7	2
Carbon	.....	29	1
Wyoming—Continued.			
Crook	3	.....	.....
Fremont	6	.....	.....
Johnson	3	.....	.....
Laramie	28	24	13
Natrona	1	.....	.....
Sheridan	1	.....	.....
Sweetwater	349	497	95
Uinta	59	357	32
Weston	13	.....	.....

TABLE 15.—THE JAPANESE POPULATION, BY COUNTIES: 1890, 1880, AND 1870.

COUNTIES.	1890	1880	1870
Alabama	3		
Conecuh	1		
Franklin	1		
Jefferson	1		
Arizona	1	2	
Pima	1	2	
California	1,147	86	33
Alameda	184	16	
Amador	3		
Butte	3		
Calaveras	3		
Colusa	5		
Contra Costa	11	1	
Del Norte	2		
Eldorado	2	5	22
Fresno	12		
Humboldt	1		
Kern	3		
Los Angeles	36	1	2
Marin	24	7	
Mendocino	1		
Monterey	1		
Napa	6	2	
Nevada	5	2	
Placer	6		
Plumas		1	
Sacramento	51	1	1
San Bernardino	2		
San Diego	13		
San Francisco	590	45	8
San Joaquin	10		
San Luis Obispo	2		
San Mateo	9		
Santa Barbara	5		
Santa Clara	27		
Santa Cruz	19		
Shasta	2	1	
Solano	26	2	
Sonoma	74		
Tulare	2	2	
Ventura	1		
Yolo	5		
Yuba	1		
Colorado	10		
Arapahoe	9		
El Paso	1		
Connecticut	18	6	
Fairfield	6		
Hartford	3	1	
Middlesex	2		
New Haven	5	5	
New London	1		
Tolland	1		
District of Columbia	9	4	
The District	9	4	
Florida	14		
Duval	1		
Monroe	13		
Georgia	5		
Burke	1		
Campbell	1		
Dekalb	1		
Fulton	1		
Liberty	1		
Illinois	14	3	
Adams	1		
Champaign	2		
Cook	2	2	
Dupage	2		
Fulton	1		
Jo Daviess		1	
Lasalle	2		
Morgan	1		
Peoria	1		
Rock Island	2		
Indiana	18		
Allen	1		
Marion	1		
Montgomery	2		
Parke	1		
Vanderburg	13		
Iowa	1		
Poweshiek	1		
Kansas	4		
Chautauqua	1		
Cowley	1		
Labette	1		
Wabaunsee	1		
Kentucky	3		
Fayette	1		
Floyd	1		
Shelby	1		
Louisiana	39		
Assumption	13		
East Baton Rouge	1		
Jefferson	5		
Orleans	9		
St. Mary	11		
Maine	1		
Oxford	1		
Maryland	7		
Anne Arundel	2		
Baltimore city	4		
Carroll	1		
Massachusetts	18	8	10
Berkshire	1	1	
Bristol	2		
Essex	1		
Franklin		1	
Hampden		1	
Hampshire	3	1	1
Middlesex	1	1	
Plymouth	2		
Suffolk	6	3	5
Worcester	2		4

TABLE 15.—THE JAPANESE POPULATION, BY COUNTIES: 1890, 1880, AND 1870—Continued.

COUNTIES.	1890	1880	1870
Michigan	38	1	1
Calhoun	2		
Hillsdale	2		
Ingham	6		
Jackson	1		
Kent	9		
Lenawee	1		
Marquette	1		
Ottawa		1	1
Washtenaw	14		
Wayne	2		
Minnesota	2	1	
Hennepin	1		
Ramsey	1		
Rice		1	
Mississippi	7		
Attala	3		
Wilkinson	3		
Yalobusha	1		
Missouri	6		
Boone	1		
Caldwell	1		
Howard	1		
Jackson	1		
Johnson	1		
Ray	1		
Montana	6		
Beaverhead	1		
Lewis and Clarke	1		
Silverbow	4		
Nebraska	2		
Butler	1		
Douglas	1		
Nevada	3	3	
Storey		2	
Washoe	3	1	
New Hampshire	2		
Belknap	1		
Merrimack	1		
New Jersey	22	2	10
Atlantic	6		
Burlington	2		
Cape May	1		
Essex	4		
Hudson	1		
Mercer	2	1	
Middlesex	4	1	9
Morris	1		
Somerset			1
Union	1		
New Mexico	3		
Santa Fe	2		
Valencia	1		
New York	148	17	
Albany	1		
Chautauqua	1		
Dutchess	3		
Erie	5		
Kings	74		
Monroe	1		
New York	51	16	
Oneida	1		
Onondaga	1		
Saratoga	1		
Tompkins	1	1	
Warren	1		
Westchester	7		
North Carolina	1	1	
Carteret		1	
Washington	1		
North Dakota	1		
Ward	1		
Ohio	22	3	
Columbiana	1		
Cuyahoga	6		
Delaware	3		
Franklin	2		
Guernsey	1		
Hamilton	1		
Hancock	3		
Huron	1		
Knox		1	
Lawrence	1		
Medina	1		
Summit	1	2	
Washington	1		
Oregon	25	2	
Linn	1		
Marion	4		
Multnomah	20		
Washington		1	
Yamhill		1	
Pennsylvania	32	8	1
Allegheny	5		
Blair	1		
Carbon	1		
Chester		2	
Crawford	1		
Cumberland	1	3	
Delaware	2		
Erie	1		
Fayette	1		
Lackawanna	1		
Lancaster	2		
Lebanon	1		
Luzerne	2		
Mercer	1		
Northampton	3		
Philadelphia	7	1	1
Schuylkill	1		
Venango		2	
Westmoreland	1		
Rhode Island	5		
Newport	5		

TABLE 15.—THE JAPANESE POPULATION, BY COUNTIES: 1890, 1880, AND 1870—Continued.

COUNTIES.	1890	1880	1870
Tennessee	6		
Blount	1		
Hamilton	2		
Lewis	2		
Montgomery	1		
Texas	3		
Cameron	1		
Dallas	1		
Tarrant	1		
Utah	4		
Weber	4		
Vermont	1		
Rutland	1		
Virginia	16		
Albemarle	1		
Augusta	1		
Chesterfield	1		
Elizabeth City	4		
Norfolk	8		
Surry	1		
Washington	360	1	
Jefferson	22		
King	127		
Kitsap	35		
Lewis	4		
Pierce	58		
San Juan	4		
Skagit	1		
Snohomish	5		
Spokane	23		
Wallawalla		1	
Whatcom	81		
West Virginia	3		
Berkeley	1		
Monongalia	1		
Wayne	1		
Wisconsin	9		
Dodge	1		
Polk	5		
Rock	1		
Waukesha	2		

TABLE 16.—THE CIVILIZED INDIAN POPULATION, BY COUNTIES: 1890, 1880, AND 1870.

COUNTIES.	1890	1880	1870
Alabama	759	213	98
Autauga	116	1	2
Baldwin		38	
Barbour	2	4	1
Blount	2		
Bullock	3	3	
Calhoun	6		
Chambers	1	1	
Choctaw	4		2
Clarke		2	
Conecuh		1	6
Coosa		4	7
Crenshaw	1		
Dale		2	
Dallas	3	1	1
Dekalb	3		
Escambia	173	23	43
Greene	1	1	
Jackson	7	7	
Jefferson	8		
Lamar		2	
Lauderdale		2	
Lawrence	1		
Lee		4	2
Limestone	1		
Lowndes	2	3	
Macon			4
Madison	5		
Marengo		1	3
Marion		3	
Marshall	4	5	
Mobile	402	19	9
Monroe	3	77	17
Montgomery	1		
Perry	4		
Pike	4		
St. Clair		7	
Shelby	1		
Tallapoosa	1		1
Washington		2	
Arizona	1,512	3,493	31
Apache	5	1,819	
Cochise	1		
Graham	3		
Maricopa	1	486	
Mohave	9	286	
Pima	904	166	6
Pinal	138	28	
Yavapai	27	54	6
Yuma	424	654	19
Arkansas	218	195	89
Arkansas	1		
Benton	2	33	9
Boone	2		
Carroll	1	5	
Clark	11	1	
Clay	1		
Cleburne	3		
Cleveland	1		
Columbia	1		
Conway		3	
Crawford	8	16	8
Crittenden			3
Cross	1		
Dallas	5		
Desha	5	7	1
Franklin	1	3	
Fulton	1		
Garland	2		
Grant	1		
Hempstead	9	1	
Arkansas—Continued.			
Hot Spring			1
Howard	1		
Independence	11	1	
Jefferson	9	1	
Johnson	2	1	
Lee	7		
Lincoln	1	3	
Little River		5	
Logan	4		
Lonoke	4		
Mississippi	5	2	
Monroe			1
Nevada	2	1	
Ouachita	2	1	6
Pike		2	
Poinsett			1
Polk		4	8
Prairie		10	
Pulaski	47	16	6
St. Francis	2	1	
Saline		1	
Scott	3	6	
Searcy	6		
Sebastian	47	49	41
Sevier	3	8	1
Sharp	1		
Stone		6	
Washington		6	2
White	4	1	1
Yell	1	1	
California	11,517	16,277	7,241
Alameda	25	103	111
Alpine	224		
Amador	58	272	
Butte	319	522	40
Calaveras	77	169	18
Colusa	277	353	424
Contra Costa	3	47	9
Del Norte	376	411	784
Eldorado	136	193	6
Fresno	347	794	2,635
Humboldt	1,379	1,935	76
Inyo	850	637	311
Kern	337	332	585
Klamath			61
Lake	556	774	23
Lassen	335	330	1
Los Angeles	144	316	219
Marin	31	162	126
Mariposa	152	184	34
Mendocino	581	1,265	542
Merced	30	7	37
Modoc	499	404	
Mono	368	35	2
Monterey	58	222	201
Napa	15	64	66
Nevada	159	101	8
Orange	5		
Placer	73	91	2
Plumas	374	538	5
Sacramento	40	14	34
San Benito	41	81	
San Bernardino	399	658	
San Diego	478	1,702	28
San Francisco	31	45	54
San Joaquin	2	34	5
San Luis Obispo	47	153	137
San Mateo	6	8	8
Santa Barbara	73	88	153
Santa Clara	19	73	12
Santa Cruz	10	131	2
Shasta	693	1,037	26
Sierra	10	12	

TABLE 16.—THE CIVILIZED INDIAN POPULATION, BY COUNTIES: 1890, 1880, AND 1870—Continued.

COUNTIES.	1890	1880	1870
California—Continued.			
Siskiyou	710	493	50
Solano	11	21	3
Sonoma	297	339	85
Stanislaus	12	27	.....
Sutter	1	13	.....
Tehama	101	167	54
Trinity	193	261	140
Tulare	178	118	4
Tuolumne	218	347	3
Ventura	91	80	.....
Yolo	41	47	117
Yuba	27	67	.....
Colorado	107	154	180
Arapahoe	47	1	2
Bent	3	17	11
Boulder	1	.....	.....
Chaffee	.....	1	.....
Conejos	10	21	34
Costilla	4	20	17
Custer	.....	6	.....
Dolores	1	.....	.....
Douglas	.....	1	1
El Paso	1	3	.....
Fremont	3	.....	.....
Gilpin	1	1	.....
Hinsdale	1	.....	.....
Huerfano	4	10	31
Lake	.....	7	.....
La Plata	1	.....	.....
Larimer	1	2	10
Las Animas	12	48	72
Otero	4	.....	.....
Ouray	.....	1	.....
Park	1	8	.....
Prowers	1	.....	.....
Pueblo	1	1	1
Rio Blanco	2	.....	.....
Rio Grande	3	4	.....
Routt	1	.....	.....
Saguache	4	2	.....
Weld	.....	.....	1
Connecticut	228	235	235
Fairfield	31	22	14
Hartford	17	14	2
Litchfield	13	40	27
Middlesex	5	7	5
New Haven	25	14	6
New London	105	147	141
Tolland	.....	4	.....
Windham	32	7	40
Delaware	4	5	.....
Kent	1	.....	.....
Newcastle	3	5	.....
District of Columbia	25	5	15
The District	25	5	15
Florida	171	180	2
Brevard	23	15	.....
Dade	134	.....	.....
Escambia	1	.....	.....
Hernando	.....	.....	1
Hillsboro	2	.....	.....
Holmes	.....	21	.....
Madison	.....	5	.....
Manatee	.....	31	.....

COUNTIES.	1890	1880	1870
Florida—Continued.			
Monroe	1	72	.....
Nassau	.....	10	.....
Pasco	1	.....	.....
Polk	.....	26	.....
Putnam	3	.....	.....
St. John	2	.....	.....
Santa Rosa	1	.....	.....
Sumter	1	.....	.....
Volusia	1	.....	.....
Walton	1	.....	.....
Washington	.....	.....	1
Georgia	68	124	40
Baldwin	3	.....	.....
Bartow	.....	.....	1
Berrien	.....	.....	1
Bibb	.....	18	.....
Burke	2	8	.....
Chatham	3	12	1
Cherokee	.....	.....	1
Clarke	1	1	.....
Cobb	2	2	4
Coffee	4	.....	.....
Coweta	2	7	.....
Dawson	.....	2	.....
Decatur	4	.....	.....
Effingham	1	.....	3
Emanuel	1	14	.....
Floyd	1	.....	4
Forsyth	1	.....	.....
Fulton	1	.....	.....
Gilmer	.....	2	.....
Glynn	2	.....	.....
Gordon	1	4	6
Hancock	.....	2	.....
Harris	1	22	.....
Henry	.....	3	.....
Houston	.....	.....	3
Jackson	.....	1	.....
Lee	.....	1	.....
Liberty	6	7	.....
McIntosh	.....	.....	7
Macon	1	.....	.....
Madison	1	.....	.....
Marion	.....	.....	1
Meriwether	1	.....	.....
Morgan	1	1	1
Murray	.....	1	.....
Muscogee	3	.....	2
Oglethorpe	1	.....	.....
Pickens	1	.....	.....
Polk	2	.....	.....
Pulaski	.....	9	1
Richmond	1	5	2
Screven	1	.....	.....
Spalding	1	.....	.....
Sumter	1	.....	.....
Thomas	1	.....	.....
Towns	.....	.....	2
Walker	.....	1	.....
Ware	14	.....	.....
Whitfield	2	1	.....
Idaho	159	165	47
Ada	5	8	8
Alturas	.....	10	1
Bear Lake	.....	1	.....
Bingham	23	.....	.....
Boise	19	9	8
Cassia	13	1	.....
Custer	4	.....	.....
Elmore	11	.....	.....

TABLE 16.—THE CIVILIZED INDIAN POPULATION, BY COUNTIES: 1890, 1880, AND 1870—Continued.

COUNTIES.	1890	1880	1870
Idaho—Continued.			
Idaho	31	22	7
Kootenai	19	15	.....
Lemhi	8	13	2
Logan	2	.....	.....
Nez Perces	29	77	19
Oneida	.....	8	.....
Owyhee	3	1	2
Shoshone	2	.....	.....
Illinois	97	140	32
Adams	6	4	1
Alexander	6	1	.....
Brown	1	.....	.....
Bureau	.....	1	.....
Champaign	.....	4	.....
Christian	1	.....	.....
Clay	1	.....	1
Clinton	5	.....	.....
Cook	20	43	6
Fulton	1	2	.....
Grundy	.....	.....	1
Henry	1	.....	.....
Iroquois	.....	1	.....
Jackson	.....	1	.....
Jersey	1	1	.....
Jo Daviess	.....	6	1
Kane	1	2	.....
Kankakee	.....	.....	1
Knox	.....	2	.....
Lake	.....	3	4
Lasalle	.....	.....	1
Livingston	2	.....	.....
Logan	2	.....	.....
McDonough	.....	1	.....
McLean	2	.....	.....
Macon	1	2	.....
Madison	3	2	.....
Mason	1	.....	.....
Morgan	7	1	.....
Ogle	1	1	.....
Peoria	2	.....	.....
Perry	.....	10	.....
Pike	.....	.....	1
Pope	11	29	11
Randolph	3	.....	.....
Rock Island	1	2	.....
St. Clair	8	.....	.....
Sangamon	3	.....	.....
Tazewell	.....	7	.....
Union	6	.....	.....
Vermilion	.....	.....	1
Washington	.....	.....	3
Winnebago	.....	14	.....
Indiana	343	246	240
Adams	1	.....	.....
Allen	26	34	24
Boone	1	.....	.....
Carroll	1	.....	.....
Cass	4	1	.....
Clark	1	1	.....
Clay	1	.....	4
Clinton	.....	4	.....
Daviess	.....	1	.....
Dearborn	1	.....	.....
Decatur	1	.....	.....
Delaware	6	7	1
Elkhart	1	.....	.....
Floyd	10	9	.....
Gibson	1	3	.....
Grant	48	.....	.....
Greene	.....	7	.....
Indiana—Continued.			
Hamilton	3	.....	.....
Hendricks	.....	2	.....
Henry	10	5	.....
Huntington	1	10	3
Jefferson	2	3	.....
Jennings	1	.....	.....
Knox	.....	1	.....
Laporte	.....	5	.....
Lawrence	1	.....	.....
Marion	10	1	4
Miami	97	109	145
Montgomery	3	3	.....
Noble	1	.....	.....
Orange	.....	4	.....
Parke	.....	2	.....
Randolph	4	1	.....
Rush	2	.....	1
St. Joseph	1	10	7
Tipton	.....	3	.....
Vanderburg	2	2	.....
Vigo	.....	1	3
Wabash	94	16	47
Warren	6	.....	1
Washington	1	.....	.....
Wayne	1	1	.....
Iowa	60	466	48
Boono	.....	.....	1
Bremer	.....	1	1
Buchanan	1	.....	.....
Cedar	1	4	.....
Clayton	.....	.....	1
Clinton	8	1	2
Davis	.....	4	.....
Duhuque	.....	1	.....
Fremont	.....	5	1
Hardin	.....	.....	10
Harrison	1	4	.....
Henry	.....	.....	18
Lee	1	1	.....
Lucas	1	.....	.....
Madison	.....	2	.....
Marion	6	.....	.....
Marshall	7	27	.....
Monona	6	.....	.....
Monroe	1	.....	.....
Polk	3	.....	.....
Pottawattamie	2	2	5
Tama	.....	380	.....
Wayne	6	.....	.....
Winneshiek	16	4	.....
Woodbury	.....	30	9
Kansas	736	815	914
Allen	.....	1	1
Atchison	7	18	3
Barber	1	1	.....
Bourhon	5	9	9
Brown	.....	.....	7
Butler	1	.....	3
Chase	1	.....	.....
Chautauqua	.....	13	.....
Cherokee	7	13	5
Clay	.....	1	.....
Coffey	.....	1	.....
Cowley	3	1	.....
Crawford	1	2	.....
Dickinson	1	.....	.....
Doniphan	.....	.....	1
Douglas	440	5	8
Ellis	.....	.....	1
Ellsworth	.....	2	.....

TABLE 16.—THE CIVILIZED INDIAN POPULATION, BY COUNTIES: 1890, 1880, AND 1870—Continued.

COUNTIES.	1890	1880	1870
Kansas—Continued.			
Ford		1	1
Franklin		27	60
Geary	3	2	4
Graham	2		
Harvey	2		
Jackson	1	33	71
Jefferson		1	
Johnson	18	17	5
Labette	17	39	
Leavenworth	16	2	12
Linn		2	15
Lyon		1	
McPherson		1	
Marion			1
Miami	3	33	11
Montgomery	10	1	3
Morris		1	1
Nemaha	1		
Neosho	13	12	31
Osage	1	166	
Osborne	1		
Pottawatomie	77	223	150
Reno		2	
Rice	4		
Sedgwick	3	24	1
Shawnee	45	77	360
Sumner	1	7	
Wabaunsee	22	36	94
Washington	1		
Wilson	4		
Woodson	1	12	
Wyandotte	23	28	56
Kentucky	71	50	108
Barren	1		
Boyd		1	
Campbell			1
Casey	1		
Christian	1		
Crittenden	1		
Fayette	1		1
Floyd	14		
Fulton		1	
Graves	2		
Harlan	2		12
Jackson		28	
Jefferson	14	2	1
Johnson			84
Knox		3	
Laurel	4		
Livingston	8	1	1
Logan	9		
Lyon	1		
McCracken		1	
Mason	1		
Owsley			2
Perry			5
Pike		1	
Scott	1		1
Washington		1	
Whitley	10	11	
Louisiana	627	848	569
Assumption		1	3
Avoyelles	47	36	
Bossier	3		
Caddo	2	6	1
Calcasien	148	158	105
Caldwell	1	1	
Cameron		5	
Catahoula	34	26	11
Claiborne	4	1	2
Concordia	1		

COUNTIES.	1890	1880	1870
Louisiana—Continued.			
De Soto	2		
East Baton Rouge	2		2
East Carroll		1	
Franklin			1
Grant	10	6	25
Iberia		1	
Iberville	6		1
Jefferson	1	6	
Lafayette	2		2
Lincoln	3		
Livingston			8
Madison			1
Natchitoches	13	16	5
Orleans	21	11	16
Plaquemines		4	4
Pointe Coupee		1	
Rapides	14	104	6
Red River	1		
Sabine	11	11	17
St. John the Baptist			3
St. Landry	120	132	83
St. Martin	13	4	20
St. Mary	32	49	50
St. Tammany	60	34	
Tangipahoa	13	15	
Tensas	1	1	1
Terrebonne	55	213	199
Vermilion			1
Washington	3	3	
Webster	2		
West Baton Rouge	1		
West Feliciana	1		1
Winn		2	1
Maine	559	625	499
Androscoggin	9		
Aroostook	24	11	
Cumberland	6	10	1
Franklin	4		1
Hancock	2		1
Knox		1	
Lincoln		6	8
Penobscot	387	396	461
Piscataquis	37	47	21
Sagadahoc			1
Somerset		8	5
Washington	89	146	
York	1		
Maryland	44	15	4
Anne Arundel	1		
Baltimore		5	
Baltimore city	10	9	1
Carroll	1		
Cecil	23		
Charles	1		2
Dorchester	1		
Montgomery		1	1
Prince George	2		
Talbot	4		
Worcester	1		
Massachusetts	424	369	151
Barnstable	146	100	4
Berkshire	9		3
Bristol	13	36	41
Dukes	133	71	
Essex	2	8	2
Franklin	1	3	1
Hampden	13	9	6
Hampshire	3	1	

TABLE 16.—THE CIVILIZED INDIAN POPULATION, BY COUNTIES: 1890, 1880, AND 1870—Continued.

COUNTIES.	1890	1880	1870
Massachusetts—Continued.			
Middlesex	19	13	7
Nantucket			5
Norfolk	8	21	20
Plymouth	27	43	24
Suffolk	29	19	12
Worcester	21	45	26
Michigan	5,624	7,249	4,926
Alcona	26	28	
Alger	78		
Allegan	71	120	92
Alpena		12	
Antrim	184	119	64
Arenac	120		
Baraga	287	528	
Barry	1		
Bay	92	279	83
Benzie		4	
Berrien	32	8	1
Calhoun	71	66	55
Cass	35	43	53
Charlevoix	222	201	213
Cheboygan	132	103	163
Chippewa	441	788	734
Clare	3	7	
Clinton	1		1
Crawford	10	7	
Delta	217	158	15
Eaton	7		
Emmet	914	1,107	1,100
Genesee	17	26	17
Gladwin	10		
Gogebic	1		
Grand Traverse	36	1	5
Gratiot		8	6
Hillsdale	9	8	
Houghton	10	24	73
Huron	8	39	57
Ingham	3	1	
Ionia	6	3	
Iosco	50	42	5
Iron	2		
Isabella	355	479	
Jackson		3	4
Kalamazoo	21	3	1
Kalkaska	2		1
Kent		1	9
Keweenaw			3
Lake		37	
Lapeer	22	52	
Leelanaw	295	605	512
Lenawee	13	1	2
Livingston	1	1	
Luce	1		
Mackinac	227	254	285
Manistee	22	9	
Manitou	56	149	
Marquette	56	87	72
Mason	335	362	230
Mecosta	44	42	9
Menominee	129	121	5
Midland	4	8	2
Missaukee	16		
Monroe	14		
Montmorency	2		
Muskegon	32	11	
Newaygo	18	129	130
Oakland	10	1	
Oceana	271	347	593
Ogemaw	4		
Ontonagon	59	74	19
Osceola	24	23	16
Oscoda	3	2	
Ottawa	51	85	14
Michigan—Continued.			
Presque Isle	13	5	1
Roscommon		3	
Saginaw	232	284	126
St. Clair	8	5	2
St. Joseph	11	11	
Sanilac	1		7
Schoolcraft	42	134	
Shiawassee		3	
Tuscola	61	64	1
Van Buren	59	87	139
Washtenaw	4	2	2
Wayne	11	34	4
Wexford		1	
Minnesota	1,888	2,300	690
Aitkin	233	57	160
Anoka		4	
Becker	178	749	
Benton	25	35	1
Bigstone	66		
Blue Earth	28	12	
Brown		5	
Carlton	19	129	12
Cass		25	196
Chippewa		1	34
Chisago	7	38	48
Clay		24	
Cook	1	50	
Crow Wing	135	69	1
Dakota	52	44	2
Douglas		25	9
Freeborn	1	3	
Goodhue	60	11	
Grant			19
Hennepin	40	82	47
Hubbard	8		
Isanti		1	
Itasca	23	78	18
Kanabec	49	21	
Kittson	95	33	
Lac qui Parle	3		
Lake	21	41	1
Lesueur		4	12
Lincoln	11	3	
Millelacs	17	44	
Morrison	6	12	
Murray	49		
Nicollet	1	2	31
Ottertail	5	15	2
Pine	135	171	1
Polk	16	163	
Ramsey	12	26	1
Redwood	101	28	2
Rice	6	53	39
St. Louis	44	124	10
Scott	35	47	10
Stearns	120		
Steele	3		
Stevens	54		13
Swift	98		
Todd	8	4	
Traverse	4		8
Wabasha	15	34	
Wadena	4		
Waseca		4	
Washington	74	18	13
Wilkin		9	
Winona	8		
Yellow Medicine	18	2	
Mississippi	2,036	1,857	809
Adams	6	6	
Amite	1		
Attala	24	75	

TABLE 16.—THE CIVILIZED INDIAN POPULATION, BY COUNTIES: 1890, 1880, AND 1870—Continued.

COUNTIES.	1890	1880	1870
Mississippi—Continued.			
Calhoun		1	
Carroll	1	3	
Choctaw	1	1	
Claiborne	1		
Clarke	6	12	
Clay	1	2	
Coahoma	2		
Copiah	1	9	1
Covington	9	1	
De Soto	2		
Franklin	6	6	
Greene	37	28	
Grenada	2	3	
Hancock	39	40	
Harrison	1		
Hinds	14		
Holmes	2	20	
Jackson	1	1	1
Jasper	179	251	185
Jefferson	2	1	
Jones	5		
Kemper	34	82	
Lauderdale	14	4	
Lawrence		10	
Leake	435	382	
Leflore	3	16	
Lincoln		4	
Madison		13	
Marshall	6		
Monroe		1	
Montgomery	2		
Neshoba	623	418	317
Newton	349	322	295
Oktibbeha	1		
Panola		1	
Perry	38		
Pike	2	4	1
Rankin	1		
Scott	123	80	
Sharkey	12	8	
Tallahatchie		1	
Warren		2	
Wayne	7		
Wilkinson	1	2	
Winston	41	47	9
Yazoo	1		
Missouri	127	113	75
Andrew		1	
Atchison	1	2	1
Audrain	3		
Barry			1
Bates	2		
Benton		1	
Bollinger	5		
Boone	1	2	
Buchanan		1	1
Butler			2
Callaway	2		
Cass		1	1
Christian		4	1
Clay	1		
Cole		1	
Cooper	6		
Dade	1		
Dekalb	1		
Greene	1	9	
Harrison	1		
Henry		4	
Howell			1
Jackson	8	10	8
Jasper	13	10	
Jefferson	2		
Johnson			1
Lafayette	2		2
Missouri—Continued.			
Lawrence	1	11	
Lincoln	1		1
Linn	1		
McDonald	10		
Macon		1	
Madison		3	
Marion		3	1
Miller	1		
New Madrid			1
Newton	10	12	
Nodaway			1
Osage		2	
Ozark		1	
Pettis		4	
Pike	1		
Platte	2	2	
Polk		1	
Ralls	1		
Randolph	1	1	
Ray	1		
St. Charles	3	2	1
Ste. Genevieve	1		
St. Louis	2		41
St. Louis city	31	15	
Saline	1		
Scott		1	
Shelby	1	4	8
Taney		1	
Vernon	1		
Warren			1
Webster	2	1	1
Wright	5	2	
Montana	860	1,663	157
Beaverhead		1	
Cascade	20		
Choteau	190	521	18
Custer	159	14	
Dawson	56	15	12
Deerlodge	21	31	25
Fergus	88		
Gallatin		15	7
Jefferson	7	9	1
Lewis and Clarke	121	366	3
Madison	11	18	4
Meagher	14	215	8
Missoula	165	458	79
Park	7		
Silverbow	1		
Nebraska	2,893	235	87
Boyd	107		
Burt	1		
Cedar	5	6	1
Cherry	2		
Clay	1		
Cuming	39		
Dakota	1	5	
Dawes	3		
Dodge		1	
Douglas	3	37	
Gosper		6	
Jefferson		1	
Keith	1		
Knox	625	64	3
Lancaster	3	3	
Nance	201		
Nemaha		7	2
Otoe			3
Platte	1		
Richardson	1	2	78
Sarpy		6	
Saunders	1		
Sioux		59	
Thurston	1,898	38	

TABLE 16.—THE CIVILIZED INDIAN POPULATION, BY COUNTIES: 1890, 1880, AND 1870—Continued.

COUNTIES.	1890	1880	1870
Nevada	3,599	2,803	23
Churchill	230	.....	.....
Douglas	117	1	3
Elko	301	372	.....
Esmeralda	406	303	.....
Eureka	194	288	.....
Humboldt	425	211	3
Lander	382	224	.....
Lincoln	355	416	14
Lyon	.....	5	.....
Nye	414	50	.....
Ormsby	134	127	.....
Roop	.....	81	.....
Storey	100	114	.....
Washoe	303	331	3
White Pine	238	280	.....
New Hampshire	16	63	23
Belknap	.....	1	.....
Carroll	1	5	3
Cheshire	1	.....	.....
Coos	7	22	13
Grafton	1	12	.....
Hillsboro	5	.....	5
Merrimack	1	8	.....
Rockingham	.....	15	1
Sullivan	.....	.....	1
New Jersey	84	74	16
Atlantic	7	.....	.....
Burlington	15	4	1
Camden	7	13	12
Cape May	5	.....	.....
Essex	2	12	2
Gloucester	1	.....	.....
Hudson	6	10	1
Hunterdon	1	.....	.....
Mercer	19	.....	.....
Middlesex	.....	1	.....
Monmouth	18	15	.....
Passaic	.....	8	.....
Somerset	3	3	.....
Union	.....	8	.....
New Mexico	8,554	9,772	1,309
Bernalillo	3,469	4,499	111
Colfax	18	17	22
Donna Ana	11	43	1
Grant	4	9	.....
Lincoln	.....	3	.....
Mora	25	86	52
Rio Arriba	499	794	316
San Juan	1	.....	.....
San Miguel	45	103	117
Santa Ana	.....	.....	41
Santa Fe	589	309	76
Socorro	14	20	47
Taos	505	592	284
Valencia	3,374	3,297	242
New York	726	819	439
Albany	2	10	.....
Allegany	6	.....	.....
Broome	1	8	.....
Cattaraugus	5	38	.....
Cayuga	6	9	3
Chautauqua	24	6	5
Chemung	27	13	4
Chenango	5	.....	3
Clinton	7	16	.....
Columbia	.....	.....	1
New York—Continued.			
Cortland	7	.....	.....
Delaware	1	1	.....
Dutchess	3	3	.....
Erie	8	146	.....
Essex	17	11	.....
Franklin	8	2	.....
Fulton	2	6	8
Genesee	1	3	.....
Hamilton	8	17	1
Herkimer	.....	.....	7
Jefferson	25	7	1
Kings	62	20	7
Lewis	33	16	3
Livingston	3	.....	.....
Madison	84	91	85
Monroe	23	10	.....
Montgomery	1	.....	4
New York	52	46	9
Niagara	5	18	.....
Oneida	62	60	60
Onondaga	22	18	1
Ontario	3	9	.....
Orange	7	8	8
Oswego	.....	15	2
Otsego	1	1	6
Queens	30	30	4
Rensselaer	3	4	1
Richmond	.....	4	.....
Rockland	.....	.....	1
St. Lawrence	17	30	8
Saratoga	25	11	7
Schenectady	1	.....	.....
Schoharie	13	20	.....
Schuyler	1	.....	.....
Seneca	1	1	.....
Steuben	2	1	4
Suffolk	50	62	162
Tioga	.....	.....	7
Tompkins	3	1	.....
Ulster	.....	.....	3
Warren	42	15	10
Washington	9	6	3
Wayne	.....	6	11
Westchester	4	15	.....
Wyoming	4	.....	.....
Yates	.....	5	.....
North Carolina	1,514	1,230	1,241
Alamance	.....	3	.....
Alleghany	2	.....	.....
Anson	1	.....	.....
Ashe	.....	3	.....
Buncombe	.....	11	.....
Caldwell	7	1	.....
Camden	.....	12	1
Cherokee	47	98	483
Craven	.....	1	.....
Cumberland	28	1	.....
Duplin	3	.....	.....
Edgecombe	1	.....	.....
Forsyth	1	.....	.....
Gaston	1	.....	.....
Graham	151	189	.....
Granville	2	4	.....
Guilford	7	.....	.....
Halifax	1	1	.....
Harnett	27	.....	.....
Iredell	7	10	.....
Jackson	314	377	711
Macon	1	13	39
Mecklenburg	.....	12	.....
Mitchell	2	.....	.....
Moore	15	4	.....

TABLE 16.—THE CIVILIZED INDIAN POPULATION, BY COUNTIES: 1890, 1880, AND 1870—Continued.

COUNTIES.	1890	1880	1870
North Carolina—Continued.			
New Hanover	1		
Orange	1		
Pender	1	2	
Pitt		2	
Polk	2		
Robeson	174		
Rockingham	2		
Rowan	1	5	
Rutherford	5	33	
Sampson		7	
Swain	700	441	
Vance	4		
Wake	4		7
Yancey	1		
North Dakota	194	596	813
Benson	8		
Billings		7	
Buford	93		
Burleigh	8	25	
Cass	2	27	
Cavalier	9		
Emmons	14	16	
Grand Forks	21	29	
McHenry	2		
Morton	3		
Nelson	1		
Pembina	20	462	803
Ramsey	1	1	
Richland		10	
Stevens	1	3	
Wallace	8		
Wallette		16	
Williams	1		
Unorganized territory	2		*a*5
Ohio	193	130	100
Allen	2	4	
Ashtabula		1	1
Athens	1	5	
Auglaize			1
Belmont	1		1
Brown	1		
Butler	5	3	3
Champaign		11	
Clark	2		
Clermont		1	1
Clinton	1		
Coshocton		1	
Crawford			1
Cuyahoga	5	1	1
Erie	2	1	1
Fayette			1
Franklin	14	7	
Gallia	3	1	
Greene	7	19	24
Hamilton	14	10	4
Hardin	6	2	
Highland	22	3	
Huron	1		
Jackson	1		
Jefferson	1		
Knox			3
Lawrence		3	18
Licking		1	
Lorain	8	6	6
Lucas	3		2
Madison	2		
Marion	4		
Mercer	2		
Miami	1		
Montgomery	9	3	
Ohio—Continued.			
Morrow		1	
Muskingum	6		1
Ottawa	1	3	
Paulding	18		
Perry			7
Pickaway	2	23	
Pike			1
Portage	1		
Preble	3		
Putnam	1		
Richland		1	
Ross			5
Shelby	1		6
Summit	1	2	2
Trumbull			1
Union	5		
Van Wert	9	13	
Warren	6		
Washington	18		
Wood	2	2	
Wyandot	1	2	9
Oklahoma	10		
Cleveland	7		
Logan	1		
Oklahoma	2		
Oregon	1,258	1,694	318
Baker	1	4	2
Benton	14	80	5
Clackamas	53	117	6
Clatsop	29	88	13
Columbia	3	14	3
Coos	114	190	12
Crook	1		
Curry	121	111	8
Douglas	120	270	60
Gilliam	28		
Grant	5	5	2
Harney	27		
Jackson	28	76	52
Josephine		35	26
Klamath	23		
Lake	42	72	
Lane	63	122	2
Linn	8	38	
Malheur	91		
Marion	219	79	22
Multnomah	28	61	33
Polk	1	24	
Sherman	8		
Tillamook	46	50	17
Umatilla	8	24	4
Union		5	1
Wasco	166	124	9
Washington		26	39
Yamhill	11	79	2
Pennsylvania	983	184	34
Allegheny	10		2
Armstrong			1
Beaver		2	
Bedford		6	
Berks	2		8
Blair	2		
Bradford	10	1	
Bucks	166	3	1
Butler	1		
Center	2		
Chester	30	4	3
Clarion		1	

a Estimated to have been within the present limits of North Dakota.

TABLE **16.**—THE CIVILIZED INDIAN POPULATION, BY COUNTIES: 1890, 1880, AND 1870—Continued.

COUNTIES.	1890	1880	1870
Pennsylvania—Continued.			
Columbia	3		
Crawford	1		1
Cumberland	370		2
Dauphin	4		
Delaware	13		
Elk	2	9	
Erie	2	9	
Fayette		1	
Forest		3	
Indiana	1		
Lancaster	4	5	
Lawrence	1		
Luzerne	4		
Lycoming	1	1	
McKean	44	2	
Mercer		1	
Mifflin	2		
Montgomery	17		
Northampton	2	3	1
Northumberland	1		
Philadelphia	258	30	8
Schuylkill	1		
Somerset	1		
Venango	1		
Warren	5	94	6
Washington	3	8	
Westmoreland	4	1	
Wyoming	5		
York	10		1
Rhode Island	180	77	154
Bristol			1
Kent			1
Newport	9	4	4
Providence	60	52	33
Washington	111	21	115
South Carolina	173	131	124
Abbeville	7	6	
Aiken	2	6	
Barnwell	2	1	
Beaufort		2	
Charleston	47	1	56
Chester		1	2
Chesterfield	1		
Clarendon			12
Colleton	15	21	9
Darlington	1		
Edgefield	2		29
Florence	1		
Georgetown		1	
Greenville	5	2	
Hampton		2	
Lancaster	1	11	4
Lexington	1	1	
Marion	21		
Marlboro	2	1	
Oconee	1		
Pickens			1
Richland	2		5
Spartanburg		2	1
Union		13	
Williamsburg	1		
York	61	60	5
South Dakota	782	795	387
Bonhomme	1	7	12
Boreman		3	
Brookings			145
Brown	1		
Brule		1	
Buffalo		12	23
South Dakota—Continued.			
Campbell		21	
Charles Mix	28	95	117
Clay	1	1	1
Custer		1	
Day	5	11	
Deuel			20
Dewey		20	
Grant		43	
Gregory	109		
Hanson		2	
Hughes	13	129	
Hutchinson	1		
Hyde	1		
Lawrence	2	10	
Lyman	2	9	
Minnehaha	4	23	54
Moody	147	221	
Nowlin	8		
Pyatt	11		
Spink		4	
Stanley	392	102	
Sterling	52		
Sully		10	
Todd		8	
Union		11	11
Walworth		28	
Yankton	3	2	1
Ziebach	1		
Fort Sisseton		2	
Sisseton and Wahpeton Indian reservation.		19	
Unorganized territory			*a*3
Tennessee	146	352	70
Anderson	8		3
Bedford	1		
Bledsoe		32	
Blount		7	
Bradley	1	21	
Campbell		2	
Cannon	1	47	
Carter		6	
Cheatham	1		
Claiborne	1		
Cocke	5		
Coffee		7	
Crockett		4	
Davidson		11	17
Dekalb		2	
Dyer	3		
Franklin		2	
Giles	2	1	
Grainger	1		
Greene	1	3	
Hamilton	6	4	
Hardeman			2
Hardin		2	
Hawkins	31	13	1
Haywood			1
Jackson	1		
James	6	42	
Jefferson	3	7	
Johnson		1	
Knox	6		
Lake	4	3	
Lincoln		7	
Loudon	5	8	
McMinn	1	21	
Macon	1	2	
Madison	4	1	
Marion	1		
Maury	1	2	2
Meigs	1		

a Estimated to have been within the present limits of South Dakota.

TABLE 16.—THE CIVILIZED INDIAN POPULATION, BY COUNTIES: 1890, 1880, AND 1870—Continued.

COUNTIES.	1890	1880	1870
Tennessee—Continued.			
Monroe	12		15
Montgomery		1	
Polk	10	32	7
Rhea	5		
Roane	2	21	
Robertson	1	1	
Rutherford			4
Sequatchie	3		
Shelby	7	2	1
Smith	1	6	
Stewart	1		
Sullivan		5	
Sumner	2		
Tipton		8	5
Union	1		
Van Buren	2		
Warren		2	6
Washington	1		
Weakley	2		
White		15	
Williamson		1	
Wilson			6
Texas	704	992	379
Armstrong		1	
Atascosa	17		22
Bastrop	2		1
Bee	1		
Bell		1	
Bexar	54		1
Bowie	13	6	1
Brazos	3	1	
Brewster	1		
Brown		9	
Burleson		1	
Caldwell	1		
Callahan		10	
Cameron	7		
Camp		1	
Cass	1	6	
Chambers	5		
Cherokee	4	1	
Coke	1		
Collin	2	1	12
Cooke	11	15	17
Dallas	6	5	8
Denton	1	2	
Donley		1	
Duval		8	
Eastland	1		
El Paso	80	200	136
Erath	2		
Falls		2	25
Fannin	3	4	2
Fayette	3	66	9
Fort Bend		1	
Franklin	1		
Freestone	1		
Galveston	3	1	1
Gillespie	1		
Goliad			1
Gonzales		5	12
Grayson	38	9	5
Gregg	1	2	
Grimes		4	3
Guadalupe	3		
Hamilton			1
Harris	1	2	1
Harrison		5	
Hays	24	4	
Henderson	4		
Hidalgo	1		1
Texas—Continued.			
Hopkins	7	2	1
Houston	1	4	
Hunt	12	4	
Jack			1
Jackson		1	
Jeff Davis	2		
Jefferson	1		
Johnson			5
Karnes		1	
Kaufman			2
Kerr		1	
Kinney	1	6	1
Lamar	35	18	15
Lampasas		1	
Lavaca	1		
Leon		8	
Liberty	3	1	24
Limestone	2		
Llano	1		
McLennan	1	12	12
Madison	3		
Marion	12	13	
Mason			2
Matagorda			3
Medina	2	6	
Milam	2	2	2
Montague	2		5
Montgomery	1	8	1
Morris	2		
Nacogdoches	14		32
Navarro	1	2	
Nolan	1		
Orange	4		
Palo Pinto		3	
Panola		11	
Polk	223	236	1
Red River	1	40	
Rockwall		3	
Rusk	9	10	
San Augustine			1
San Jacinto	5	42	
San Saba		1	
Schleicher	17		
Shackelford		121	
Smith	1		
Somervell		4	
Stonewall	1	3	
Tarrant	8	20	
Taylor	1		
Titus		4	2
Tom Green	3	2	
Travis	2	9	1
Trinity	5		1
Tyler	1		
Upshur		1	
Valverde	2		
Walker		1	2
Waller	1	2	
Washington	2		
Wharton	4	1	2
Wichita	1		
Williamson	6	4	4
Wood	3	1	
Zapata		9	
Utah	608	807	179
Beaver		40	2
Boxelder	173	237	4
Cache	1	9	5
Davis	2	7	5
Emery	12		
Garfield	5		

TABLE 16.—THE CIVILIZED INDIAN POPULATION, BY COUNTIES: 1890, 1880, AND 1870—Continued.

COUNTIES.	1890	1880	1870
Utah—Continued.			
Iron	8	55	15
Juab		4	2
Kane	97	6	7
Millard	1	4	87
Piute	40	120	2
Rich	1	1	2
Rio Virgin			1
Salt Lake	3	19	9
San Juan	53		
Sanpete	52	71	15
Sevier		2	
Summit		2	2
Tooele	43	152	
Uinta	3	18	
Utah	15	25	12
Wasatch	4	6	
Washington	94	26	8
Weber	1	3	1
Vermont	34	11	14
Addison	1		
Bennington		1	
Caledonia		1	
Chittenden	8		
Essex	13	5	3
Grand Isle		2	6
Lamoille			5
Orleans	1		
Rutland		2	
Washington	3		
Windsor	8		
Virginia	349	85	229
Amherst		6	12
Augusta		7	
Caroline		9	13
Carroll	4		
Charles City	1		
Chesterfield			7
Culpeper	1		
Dinwiddie	1	5	21
Elizabeth City	111	2	
Essex	1		
Giles			5
Gloucester		1	
Goochland	1		1
Grayson	1		
Hanover	3	12	
Henrico	3		
Isle of Wight		7	
King and Queen	4		
King William	137	4	117
Lee	1	2	
Louisa		2	
New Kent	10	8	15
Norfolk	43	7	2
Northampton	1		
Northumberland			1
Prince George	8		
Pulaski	1		
Roanoke	8	4	
Rockbridge			6
Rockingham		1	
Southampton	3		22
Washington	6	4	7
Wythe		4	
Washington	3,655	4,405	1,319
Asotin	31		
Chehalis	186	32	4
Clallam	171	98	32
Clarke	44	134	68
Washington—Continued.			
Columbia		16	
Cowlitz	38	138	13
Franklin	89		
Garfield	10		
Island	141	295	23
Jefferson	195	252	111
King	364	550	244
Kitsap	207	118	
Kittitas	160		
Klickitat	50	184	3
Lewis	81	181	11
Lincoln	22		
Mason	13	122	8
Okanogan	104		
Pacific	44	159	124
Pierce	76	219	178
San Juan	32	382	72
Skagit	248		
Skamania	31	85	4
Snohomish	311	313	65
Spokane	87	130	
Stevens	340	132	125
Thurston	90	184	7
Wahkiakum	41	64	89
Wallawalla	10	45	73
Whatcom	269	358	61
Whitman	102	2	
Yakima	68	212	4
West Virginia	9	29	1
Berkeley	1		
Grant		1	
Greenbrier		1	
Hancock		4	
Harrison			1
Jefferson		2	
Lewis	7	3	
Marshall		10	
Mason		3	
Nicholas	1		
Ohio		5	
Wisconsin	3,835	3,161	1,206
Adams	60	26	1
Ashland	18	178	
Barron	40	76	4
Bayfield	304	252	2
Brown	732	63	95
Buffalo		9	3
Burnett	81	266	11
Calumet	165	413	597
Chippewa	134	192	29
Clark		10	4
Columbia		10	3
Crawford	18		6
Dane	6	1	
Dodge	11	25	17
Door	22	17	
Douglas	183	35	4
Dunn	2	4	1
Eauclaire	13	1	
Fond du Lac	12	16	17
Forest	119		
Green Lake		32	3
Iowa		11	
Jackson	1	78	
Jefferson			4
Juneau	44	95	9
Kewaunee		28	1
Lacrosse		9	
Langlade	13	35	
Lincolu	5	90	
Manitowoc		2	7

TABLE 16.—THE CIVILIZED INDIAN POPULATION, BY COUNTIES: 1890, 1880, AND 1870—Continued.

COUNTIES.	1890	1880	1870
Wisconsin—Continued.			
Marathon	65	109	15
Marinette	128	212	.....
Marquette	.....	22	1
Milwaukee	8	.....	6
Monroe	25	35	2
Oconto	48	105	60
Oneida	29	.....	.....
Outagamie	943	21	29
Pierce	1	21	.....
Polk	114	241	59
Portage	.....	7	16
Price	.....	7	.....
Racine	.....	.....	3
Richland	.....	1	1
Rock	1	11	7
St. Croix	.....	12	3
Sauk	.....	.....	1
Sawyer	7	.....	.....
Shawano	390	278	83
Trempealeau	12	.....	.....
Wisconsin—Continued.			
Washburn	30	.....	.....
Waukesha	1	1	3
Waupaca	2	13	29
Waushara	2	12	18
Winnebago	44	61	35
Wood	2	18	17
Wyoming	43	140	66
Albany	1	16	8
Carbon	5	.....	.....
Crook	.....	1	.....
Fremont	10	.....	.....
Johnson	3	.....	.....
Laramie	14	39	13
Sheridan	1	.....	.....
Sweetwater	2	37	20
Uinta	6	47	25
Weston	1	.....	.....

TABLE 17.—POPULATION BY SEX, NATIVITY, AND COLOR, FOR PLACES OF 2,500 INHABITANTS OR MORE: 1890.

[This table gives the population of all places, incorporated and unincorporated, in the United States, having 2,500 inhabitants or more, so far as they have been returned by the census enumerators separate from the population of the township, precinct, district, etc., of which they form a part. In the New England states the population of towns having 2,500 inhabitants or more has been used, except in Connecticut, where, in the case of cities or boroughs having 8,000 inhabitants or more which have been separately returned, the population of the city or borough and not that of the town is given.]

CITIES, TOWNS, VILLAGES, AND BOROUGHS.	SEX.		NATIVE AND FOREIGN BORN.		COLOR.				
	Male.	Female.	Native.	Foreign.	White.	Colored.	Chinese.	Japanese.	Civilized Indians.
Alabama:									
Anniston	5,342	4,656	9,662	336	6,399	3,597	2	.....	.....
Bessemer	2,643	1,901	4,306	238	2,246	2,297	1	.....	.....
Birmingham	13,815	12,363	24,526	1,652	14,909	11,254	14	.....	1
Decatur	1,397	1,368	2,667	98	1,313	1,449	3	.....	.....
Eufaula	1,938	2,456	4,334	60	1,970	2,423	.....	.....	1
Florence	3,234	2,778	5,815	197	3,879	2,133	.....	.....	.....
Fort Payne	1,562	1,136	2,568	130	2,047	646	2	.....	3
Gadsden	1,448	1,453	2,852	49	1,827	1,074	.....	.....	.....
Greenville	1,299	1,507	2,774	32	1,400	1,406	.....	.....	.....
Huntsville	3,730	4,265	7,867	128	3,493	4,502	.....	.....	.....
Mobile	14,332	16,744	28,921	2,155	17,429	13,630	12	.....	5
Ward 1	1,574	1,935	3,371	138	1,618	1,891	.....	.....	.....
Ward 2	351	408	698	61	549	207	3	.....	.....
Ward 3	403	454	662	195	794	61	2	.....	.....
Ward 4	836	857	1,449	244	1,430	257	6	.....	.....
Ward 5	1,538	1,577	2,835	280	1,990	1,124	.....	.....	1
Ward 6	2,842	3,389	5,755	476	3,493	2,735	.....	.....	3
Ward 7	3,336	4,111	7,137	310	2,307	5,138	1	.....	1
Ward 3	3,452	4,013	7,014	451	5,248	2,217	.....	.....	.....
Montgomery	9,813	12,070	21,242	641	8,892	12,987	4	.....	.....
New Decatur	2,038	1,527	3,332	233	2,755	810	.....	.....	.....
Opelika	1,768	1,935	3,684	19	1,602	2,101	.....	.....	.....
Phenix	1,610	2,090	3,689	11	3,091	609	.....	.....	.....
Selma	3,448	4,174	7,352	270	3,708	3,912	2	.....	.....
Sheffield	1,515	1,216	2,660	71	1,660	1,071	.....	.....	.....
Troy	1,682	1,767	3,417	32	1,898	1,547	.....	.....	4
Tuscaloosa	1,880	2,335	4,093	122	2,056	2,159	.....	.....	.....
Arizona:									
Phenix	1,971	1,181	2,079	1,073	2,950	54	148	.....	.....
Tucson	2,801	2,349	2,685	2,465	4,712	40	215	.....	183
Arkansas:									
Camden	1,300	1,271	2,488	83	1,312	1,258	1	.....	.....
Eureka Springs	1,755	1,951	3,586	120	3,641	65	.....	.....	.....
Fayetteville	1,466	1,476	2,888	54	2,558	384	.....	.....	.....
Fort Smith	5,999	5,312	10,393	918	8,679	2,574	14	.....	44
Helena	2,555	2,634	4,994	195	1,887	3,299	3	.....	.....
Hot Springs	4,250	3,836	7,429	657	5,841	2,238	5	.....	2
Little Rock	12,962	12,912	23,752	2,122	16,114	9,739	17	.....	4
Pine Bluff	5,180	4,772	9,482	470	5,375	4,565	12	.....	.....
Texarkana (a)	1,781	1,747	3,373	155	2,157	1,369	2	.....	.....
California:									
Alameda	5,574	5,591	7,636	3,529	10,789	57	281	37	1
Bakersfield	1,760	866	1,645	981	1,970	85	569	.....	2
Berkeley	2,740	2,361	3,541	1,560	4,968	11	103	19	.....
Chico	1,599	1,295	2,342	552	2,532	67	295	.....	.....
Eureka	2,583	2,275	3,316	1,542	4,825	20	.....	.....	13
Fresno	6,720	4,098	7,678	3,140	9,059	318	1,432	9	.....
Los Angeles	26,224	24,171	37,643	12,752	47,205	1,258	1,871	26	35
Ward 1	2,675	2,643	4,394	924	5,206	88	21	1	2
Ward 2	4,460	4,167	6,476	2,151	8,263	178	182	4	.....
Ward 3	3,799	3,693	5,815	1,677	7,192	140	152	8	.....
Ward 4	2,707	3,088	4,683	1,112	5,692	59	44	.....	.....
Ward 5	1,108	1,318	2,036	390	2,345	52	29	.....	.....
Ward 6	1,615	1,595	2,513	697	3,094	73	42	.....	1
Ward 7	3,731	3,124	5,009	1,846	6,307	396	128	11	13
Ward 8	4,228	2,700	3,852	3,076	5,453	211	1,261	2	1
Ward 9	1,901	1,843	2,865	879	3,653	61	12	.....	18
Marysville	2,279	1,712	2,777	1,214	3,389	124	478	.....	.....
Napa	2,277	2,118	3,205	1,190	4,189	38	162	1	5
Nevada city	1,340	1,184	1,772	752	2,371	41	112	.....	.....
Oakland	24,755	23,927	34,145	14,537	46,823	644	1,128	85	2
Ward 1	6,800	6,579	9,039	4,340	13,196	104	72	7	.....
Ward 2	3,556	3,865	5,393	2,028	7,209	110	88	14	.....
Ward 3	2,878	3,290	4,829	1,339	6,028	20	98	22	.....
Ward 4	3,404	2,999	4,447	1,956	6,039	219	130	13	2
Ward 5	1,415	1,280	1,948	747	2,518	20	144	13	.....
Ward 6	2,511	1,830	2,649	1,692	3,890	102	340	9	.....
Ward 7	4,191	4,084	5,840	2,435	7,943	69	256	7	.....

a Exclusive of that part in Texas.

TABLE 17.—POPULATION BY SEX, NATIVITY, AND COLOR, FOR PLACES OF 2,500 INHABITANTS OR MORE: 1890—Continued.

CITIES, TOWNS, VILLAGES, AND BOROUGHS.	SEX.		NATIVE AND FOREIGN BORN.		COLOR.				
	Male.	Female.	Native.	Foreign.	White.	Colored.	Chinese.	Japanese.	Civilized Indians.
California—Continued.									
Pasadena	2,333	2,549	4,140	742	4,723	75	84	.....	.....
Petaluma	1,897	1,795	2,635	1,057	3,575	12	103	2	.....
Pomona	1,816	1,818	3,183	451	3,547	40	47	.....	.....
Red Bluff	1,344	1,264	2,202	406	2,372	130	106	.....	.....
Riverside	2,539	2,144	3,679	1,004	4,426	82	121	2	52
Sacramento	15,271	11,115	18,712	7,674	24,201	401	1,753	25	6
San Bernardino	2,199	1,813	3,216	796	3,793	62	141	.....	16
San Diego	8,696	7,463	12,060	4,099	15,081	289	676	9	104
San Francisco	169,800	129,197	172,186	126,811	270,696	1,847	25,833	590	31
Assembly district 29	5,073	2,138	3,413	3,798	6,964	56	168	19	4
Assembly district 30	5,770	4,162	5,468	4,464	9,706	107	109	9	1
Assembly district 31	23,502	3,336	3,887	22,951	6,196	62	20,546	33	1
Assembly district 32	9,956	6,632	7,611	8,977	14,389	418	1,737	43	1
Assembly district 33	6,908	6,540	8,022	5,426	13,100	184	136	26	2
Assembly district 34	6,353	5,876	7,785	4,444	11,886	189	141	13	.....
Assembly district 35	5,774	3,974	5,736	4,012	9,296	193	240	15	4
Assembly district 36	5,507	3,574	5,490	3,591	8,786	97	172	26	.....
Assembly district 37	6,679	5,211	6,978	4,912	11,559	76	179	75	1
Assembly district 38	6,744	5,680	7,777	4,647	12,079	66	213	66	.....
Assembly district 39	6,808	6,341	8,402	4,747	12,897	54	148	49	1
Assembly district 40	7,692	7,275	9,776	5,191	14,762	34	159	11	1
Assembly district 41	9,376	8,877	12,165	6,088	17,610	93	481	65	4
Assembly district 42	10,251	10,724	13,657	7,318	20,429	73	418	51	4
Assembly district 43	7,826	8,056	10,383	5,499	15,646	35	175	26	.....
Assembly district 44	11,124	10,922	15,036	7,010	21,846	24	153	21	2
Assembly district 45	7,454	6,746	9,338	4,862	13,989	8	200	1	2
Assembly district 46	6,671	4,922	6,420	5,173	11,507	18	68	.....	.....
Assembly district 47	9,809	8,577	11,379	7,007	18,081	8	278	18	1
Assembly district 48	10,523	9,634	13,463	6,694	19,968	52	112	23	2
San Jose	9,199	8,861	13,308	4,752	16,759	184	1,105	11	1
San Luis Obispo	1,687	1,308	2,173	822	2,688	8	297	.....	2
San Rafael	1,748	1,542	2,177	1,113	3,168	20	100	2	.....
Santa Ana	1,823	1,805	3,181	447	3,591	6	31	.....	.....
Santa Barbara	2,974	2,890	4,771	1,093	5,555	22	285	2	.....
Santa Clara	1,497	1,394	1,947	944	2,803	14	72	2	.....
Santa Cruz	2,920	2,676	4,292	1,304	5,355	13	217	4	7
Santa Rosa	2,596	2,624	4,246	974	5,050	20	143	4	3
Stockton	7,950	6,474	10,214	4,210	13,629	229	559	6	1
Tulare	1,497	1,200	2,274	423	2,517	24	156	.....	.....
Vallejo	3,799	2,544	4,188	2,155	6,122	55	162	4	.....
Visalia	1,703	1,182	2,276	609	2,582	80	221	2	.....
Woodland	1,588	1,481	2,531	538	2,905	52	111	1	.....
Colorado:									
Aspen	2,999	2,109	4,068	1,040	5,041	67	.....	.....	.....
Bessemer	2,113	1,204	2,429	888	3,309	8	.....	.....	.....
Boulder	1,730	1,600	2,896	434	3,275	48	7	.....	.....
Cañyon	1,745	1,080	2,342	483	2,748	68	6	.....	3
Colorado Springs	5,922	5,218	9,673	1,467	10,673	439	27	.....	1
Denver	60,744	45,969	81,249	25,464	102,642	3,045	971	9	46
Ward 1	4,820	2,885	4,994	2,711	7,517	43	145	.....	.....
Ward 2	5,673	2,225	6,004	1,894	7,675	119	104	.....	.....
Ward 3	8,400	7,909	13,272	3,037	15,865	395	49	.....	.....
Ward 4	6,453	3,300	7,609	2,144	8,632	575	545	1	.....
Ward 5	5,710	5,652	9,408	1,954	10,924	420	17	.....	1
Ward 6	4,879	4,121	6,679	2,321	8,941	51	8	.....	.....
Ward 7	9,189	8,613	13,774	4,028	17,634	124	8	.....	36
Ward 8	11,921	9,079	15,810	5,190	19,828	1,087	74	8	3
Ward 9	3,699	2,185	3,699	2,185	5,626	231	21	.....	6
Durango	1,636	1,090	2,191	535	2,683	30	12	.....	1
Highlands	2,782	2,379	4,163	998	5,150	11	.....	.....	.....
Leadville	6,129	4,255	7,532	2,852	10,183	201	.....	.....	.....
Ouray	1,850	684	1,897	637	2,490	29	15	.....	.....
Pueblo	15,757	8,801	20,664	3,894	23,598	877	82	.....	1
Salida	1,467	1,119	2,240	346	2,554	22	10	.....	.....
Trinidad	2,941	2,582	4,783	740	5,340	164	14	.....	5
Connecticut:									
Ansonia (a)	5,314	5,028	6,587	3,755	9,970	369	1	.....	2
Berlin	1,422	1,178	1,963	637	2,589	11	.....	.....	.....
Bethel	1,623	1,778	2,934	467	3,357	42	2	.....	.....
Branford	2,445	2,015	2,979	1,481	4,427	33	.....	.....	.....

a The town.

TABLE 17.—POPULATION BY SEX, NATIVITY, AND COLOR, FOR PLACES OF 2,500 INHABITANTS OR MORE: 1890—Continued.

CITIES, TOWNS, VILLAGES, AND BOROUGHS.	SEX.		NATIVE AND FOREIGN BORN.		COLOR.				
	Male.	Female.	Native.	Foreign.	White.	Colored.	Chinese.	Japanese.	Civilized Indians.
Connecticut—Continued.									
Bridgeport	24,237	24,629	34,677	14,189	47,979	857	24	.....	6
Ward 1	3,246	3,167	4,802	1,611	6,109	290	14	.....	.....
Ward 2	6,066	6,574	9,155	3,485	12,472	159	5	.....	4
Ward 3	2,349	2,448	3,302	1,495	4,701	95	.....	.....	1
Ward 4	4,111	4,068	5,541	2,638	8,024	155	.....	.....	.....
Ward 5	3,694	3,867	5,769	1,792	7,516	42	2	.....	1
Ward 6	4,771	4,505	6,108	3,168	9,157	116	3	.....	.....
Bristol	3,680	3,702	5,626	1,756	7,361	21	.....	.....	.....
Brooklyn	1,281	1,347	1,587	1,041	2,557	71	.....	.....	.....
Canton	1,255	1,245	1,914	586	2,451	48	1	.....	.....
Colchester	1,467	1,521	2,353	635	2,958	30	.....	.....	.....
Danbury	8,013	8,539	12,830	3,722	16,309	231	12	.....	.....
Derby	2,941	3,028	4,360	1,609	5,828	137	4	.....	.....
East Haddam	1,276	1,323	2,272	327	2,571	28	.....	.....	.....
East Hartford	2,240	2,215	3,690	765	4,418	30	.....	2	5
East Windsor	1,424	1,466	2,234	656	2,872	18	.....	.....	.....
Enfield	3,376	3,823	4,790	2,409	7,169	28	2	.....	.....
Fairfield	1,866	2,002	3,079	789	3,741	126	.....	.....	1
Farmington	1,433	1,746	2,506	673	3,132	47	.....	.....	.....
Glastonbury	1,750	1,707	2,879	578	3,427	30	.....	.....	.....
Greenwich (a)	5,105	5,026	7,649	2,482	9,885	245	1	.....	.....
Griswold	1,527	1,586	2,110	1,003	3,056	57	.....	.....	.....
Groton	2,717	2,822	4,972	567	5,419	115	1	.....	4
Guilford	1,385	1,395	2,429	351	2,745	34	.....	.....	1
Hamden	2,058	1,824	2,963	919	3,666	216	.....	.....	.....
Hartford	26,019	27,211	38,774	14,456	51,776	1,400	45	1	8
Ward 1	2,395	2,546	3,947	994	4,879	55	7	.....	.....
Ward 2	4,558	5,324	7,555	2,327	9,528	339	14	.....	1
Ward 3	3,160	3,241	4,744	1,657	6,264	131	6	.....	.....
Ward 4	3,443	4,083	5,755	1,771	7,459	64	3	.....	.....
Ward 5	2,305	1,977	2,743	1,539	4,099	171	4	1	7
Ward 6	2,824	2,720	3,099	2,445	5,407	131	6	.....	.....
Ward 7	4,641	4,713	7,301	2,053	8,951	401	2	.....	.....
Ward 8	2,693	2,607	3,630	1,670	5,189	108	3	.....	.....
Huntington	2,005	2,001	3,128	878	3,942	55	3	6	.....
Killingly	3,351	3,676	5,166	1,861	6,980	47	.....	.....	.....
Litchfield	1,619	1,685	2,711	593	3,268	35	.....	.....	1
Manchester	3,923	4,299	5,090	3,132	8,191	26	4	.....	1
Meriden	11,062	10,590	14,773	6,879	21,408	227	15	.....	2
Middletown	4,263	4,750	6,991	2,022	8,848	156	8	1	.....
Milford	1,859	1,952	3,344	467	3,698	113	.....	.....	.....
Naugatuck	3,050	3,168	5,198	1,020	6,200	16	2	.....	.....
New Britain	8,316	8,203	10,766	5,753	16,470	41	8	.....	.....
New Canaan	1,297	1,404	2,343	358	2,686	14	1	.....	.....
New Hartford	1,526	1,634	2,037	1,123	3,141	18	1	.....	.....
New Haven	40,437	40,861	58,304	22,994	78,795	2,433	50	5	15
Ward 1	2,876	2,052	3,958	970	4,814	111	3	.....	.....
Ward 2	2,847	3,380	4,611	1,616	6,080	134	3	5	5
Ward 3	4,890	4,824	5,711	4,003	9,556	143	6	.....	9
Ward 4	5,400	5,125	7,841	2,684	10,456	60	9	.....	.....
Ward 5	2,217	1,957	2,911	1,263	4,094	72	8	.....	.....
Ward 6	3,000	2,691	3,453	2,238	5,647	37	7	.....	.....
Ward 7	4,272	4,322	5,243	3,351	8,555	36	3	.....	.....
Ward 8	2,631	3,289	4,519	1,401	5,899	20	1	.....	.....
Ward 9	4,072	4,379	6,715	1,736	7,084	1,362	5	.....	.....
Ward 10	2,681	3,073	4,921	833	5,345	407	1	.....	1
Ward 11	2,342	2,508	3,755	1,095	4,845	4	1	.....	.....
Ward 12	3,209	3,261	4,666	1,804	6,420	47	3	.....	.....
New London	6,613	7,144	10,899	2,858	13,405	339	11	1	1
New Milford	1,944	1,973	3,435	482	3,761	151	.....	.....	5
Newtown	1,819	1,720	2,827	712	3,496	41	.....	.....	2
Norwalk (a)	8,526	9,221	14,446	3,301	17,426	309	10	.....	2
Norwich	7,463	8,693	11,896	4,260	15,624	488	12	.....	32
Orange	2,338	2,199	3,563	974	4,444	93	.....	.....	.....
Plainfield	2,247	2,335	3,276	1,306	4,535	47	.....	.....	.....
Portland	2,472	2,215	2,796	1,891	4,686	1	.....	.....	.....
Preston	1,257	1,298	2,163	392	2,513	42	.....	.....	.....
Putnam	3,094	3,418	4,580	1,932	6,460	50	2	.....	.....
Salisbury	1,688	1,732	2,941	479	3,370	49	.....	.....	1
Seymour	1,671	1,629	2,430	870	3,277	22	1	.....	.....
Southington	2,782	2,719	4,287	1,214	5,464	36	1	.....	.....
Stafford	2,252	2,283	3,502	1,033	4,529	4	2	.....	.....
Stamford (a)	7,624	8,076	11,755	3,945	15,507	184	8	.....	1

a The town.

TABLE 17.—POPULATION BY SEX, NATIVITY, AND COLOR, FOR PLACES OF 2,500 INHABITANTS OR MORE: 1890—Continued.

CITIES, TOWNS, VILLAGES, AND BOROUGHS.	SEX.		NATIVE AND FOREIGN BORN.		COLOR.				
	Male.	Female.	Native.	Foreign.	White.	Colored.	Chinese.	Japanese.	Civilized Indians.
Connecticut—Continued.									
Stonington	3,489	3,695	5,815	1,369	7,001	162	3	.....	18
Stratford	1,255	1,353	2,284	324	2,479	128	.....	.....	1
Suffield	1,630	1,539	2,725	444	3,108	61	.....	.....	.....
Thomaston	1,670	1,608	2,424	854	3,272	5	1	.....	.....
Thompson	2,770	2,810	3,241	2,339	5,556	24	.....	.....	.....
Torrington	3,185	2,863	4,218	1,830	5,942	104	.....	2	.....
Vernon	4,253	4,555	5,664	3,144	8,738	66	4	.....	.....
Wallingford	3,355	3,229	4,977	1,607	6,536	43	3	.....	2
Waterbury	14,226	14,420	19,068	9,578	28,460	171	14	.....	1
Ward 1	2,797	2,854	4,161	1,490	5,625	23	3	.....	.....
Ward 2	2,372	2,771	4,083	1,060	5,071	71	.....	.....	1
Ward 3	4,307	4,014	5,090	3,231	8,246	70	5	.....	.....
Ward 4	4,750	4,781	5,734	3,797	9,518	7	6	.....	.....
Waterford	1,356	1,305	2,300	361	2,633	20	.....	.....	8
Westport	1,822	1,893	2,901	814	3,674	38	.....	.....	3
Willimantic	3,889	4,759	6,018	2,630	8,576	68	3	.....	1
Winchester	2,948	3,235	5,065	1,118	6,106	73	4	.....	.....
Windsor	1,441	1,513	2,481	473	2,847	107	.....	.....	.....
Windsor Locks	1,341	1,417	1,862	896	2,744	12	2	.....	.....
Delaware:									
Dover	1,363	1,698	2,964	97	2,285	776	.....	.....	.....
Newcastle	2,160	1,850	3,407	603	3,494	515	1	.....	.....
Wilmington	30,814	30,617	52,332	9,099	53,754	7,644	33	.....	.....
Ward 1	1,455	1,231	2,228	558	2,462	321	3	.....	.....
Ward 2	2,868	2,372	4,225	1,015	4,467	769	4	.....	.....
Ward 3	2,591	2,562	4,229	924	4,840	309	4	.....	.....
Ward 4	2,105	1,925	3,313	717	3,692	335	3	.....	.....
Ward 5	3,473	3,935	6,710	698	6,118	1,284	6	.....	.....
Ward 6	2,636	2,720	4,935	421	4,172	1,179	5	.....	.....
Ward 7	3,873	4,778	7,654	997	7,582	1,064	5	.....	.....
Ward 8	4,296	3,948	7,242	1,002	7,106	1,136	2	.....	.....
Ward 9	2,374	2,250	3,840	784	3,972	651	1	.....	.....
Ward 10	2,590	2,426	4,082	934	5,016	.....	.....	.....	.....
Ward 11	1,303	1,195	1,840	658	2,396	102	.....	.....	.....
Ward 12	1,250	1,175	2,034	391	1,931	494	.....	.....	.....
District of Columbia:									
Washington	109,584	120,808	211,622	18,770	154,695	75,572	91	9	25
Florida:									
Apalachicola	1,458	1,269	2,575	152	1,517	1,210	.....	.....	.....
Fernandina	1,460	1,343	2,650	153	1,077	1,722	4	.....	.....
Gainesville	1,351	1,439	2,702	88	1,190	1,599	1	.....	.....
Jacksonville	8,403	8,798	16,137	1,064	7,372	9,801	27	1	.....
Key West	9,265	8,815	7,339	10,741	12,390	5,654	22	13	1
Ocala	1,454	1,450	2,700	204	1,522	1,381	1	.....	.....
Orlando	1,472	1,384	2,691	165	1,822	1,031	3	.....	.....
Palatka	1,510	1,529	2,867	172	1,475	1,561	1	.....	2
Pensacola	5,865	5,885	10,802	948	6,001	5,743	6	.....	.....
St. Augustine	2,324	2,418	4,413	329	2,693	2,040	7	.....	2
Tallahassee	1,358	1,576	2,871	63	1,181	1,753	.....	.....	.....
Tampa	3,091	2,441	3,748	1,784	3,900	1,607	25	.....	.....
Georgia:									
Albany	1,908	2,100	3,901	107	1,474	2,534	.....	.....	.....
Americus	3,221	3,177	6,346	52	2,442	3,955	.....	.....	1
Athens	3,964	4,675	8,504	135	4,505	4,132	2	.....	.....
Atlanta	31,351	34,182	63,662	1,871	37,416	28,098	18	.....	1
Ward 1	6,525	7,268	13,396	397	7,040	6,749	4	.....	.....
Ward 2	4,991	5,356	9,894	453	7,108	3,233	6	.....	.....
Ward 3	3,920	4,502	8,280	142	4,523	3,899	.....	.....	.....
Ward 4	4,877	5,785	10,535	127	4,272	6,390	.....	.....	.....
Ward 5	5,208	5,351	10,300	259	7,386	3,172	1	.....	.....
Ward 6	5,830	5,920	11,257	496	7,087	4,655	7	.....	1
Augusta	15,315	17,985	32,092	1,208	17,395	15,875	29	.....	1
Ward 1	2,805	3,337	5,929	213	3,362	2,776	4	.....	.....
Ward 2	2,817	3,003	5,491	329	2,723	3,089	8	.....	.....
Ward 3	2,749	3,116	5,593	272	2,307	3,551	6	.....	1
Ward 4	5,123	6,319	11,102	340	5,656	5,775	11	.....	.....
Ward 5	1,821	2,210	3,977	54	3,347	684	.....	.....	.....
Brunswick	4,342	4,117	7,987	472	4,527	3,924	8	.....	.....
Cartersville	1,497	1,674	3,153	18	1,707	1,464	.....	.....	.....
Columbus	7,880	9,423	17,003	300	9,276	8,025	1	.....	1
Dalton	1,445	1,601	2,986	60	2,155	891	.....	.....	.....
Gainesville	1,498	1,704	3,175	27	2,493	709	.....	.....	.....

TABLE 17.—POPULATION BY SEX, NATIVITY, AND COLOR, FOR PLACES OF 2,500 INHABITANTS OR MORE: 1890—Continued.

CITIES, TOWNS, VILLAGES, AND BOROUGHS.	SEX.		NATIVE AND FOREIGN BORN.		COLOR.				
	Male.	Female.	Native.	Foreign.	White.	Colored.	Chinese.	Japanese.	Civilized Indians.
Georgia—Continued.									
Griffin	1,998	2,505	4,485	18	2,120	2,382			1
Lagrange	1,406	1,684	3,075	15	1,488	1,602			
Macon	11,126	11,620	22,147	599	11,538	11,203	5		
Marietta	1,562	1,822	3,355	29	1,787	1,596			1
Milledgeville	1,495	1,827	3,299	23	1,280	2,040			2
Newnan	1,352	1,507	2,845	14	1,580	1,279			
Rome	3,316	3,641	6,856	101	4,208	2,743	6		
Savannah	20,729	22,460	39,781	3,408	20,211	22,963	15		
Thomasville	2,474	3,040	5,440	74	1,962	3,549	2		1
Valdosta	1,403	1,451	2,842	12	1,272	1,582			
Washington	1,236	1,395	2,600	31	902	1,729			
Waycross	1,775	1,589	3,316	48	1,777	1,587			
Illinois:									
Alton	5,086	5,208	8,526	1,768	9,610	681	2		1
Aurora	9,657	10,031	14,869	4,819	19,462	217	9		
Austin	1,991	2,060	2,989	1,062	4,002	48		1	
Batavia	1,757	1,786	2,409	1,134	3,486	56	1		
Beardstown	2,152	2,074	3,731	495	4,226				
Belleville	7,697	7,664	11,964	3,397	15,119	241	1		
Belvidere	1,862	2,005	3,132	735	3,835	32			
Bloomington	9,916	10,568	16,398	4,086	20,001	469	14		
Blue Island	1,734	1,595	2,162	1,167	3,329				
Braidwood	2,375	2,266	2,973	1,668	4,500	141			
Cairo	5,380	4,944	9,377	947	6,622	3,689	7		6
Canton	2,719	2,885	5,129	475	5,561	43			
Carlinville	1,632	1,661	2,678	615	3,240	53			
Carmi	1,370	1,415	2,645	140	2,549	236			
Centralia	2,361	2,402	4,223	540	4,477	281	5		
Champaign	2,760	3,079	4,982	857	5,587	250		2	
Charleston	2,006	2,129	3,944	191	4,089	46			
Chester	1,261	1,447	2,393	315	2,498	210			
Chicago	568,402	531,448	649,184	450,666	1,084,998	14,271	567		14
Ward 1	15,663	8,411	16,292	7,782	20,551	3,381	142		
Ward 2	12,776	12,805	18,068	7,513	22,824	2,744	12		1
Ward 3	13,015	15,025	20,001	8,039	25,033	2,997	10		
Ward 4	13,034	14,660	19,896	7,798	26,968	722	4		
Ward 5	21,241	19,768	24,279	16,730	40,587	401	20		1
Ward 6	23,064	20,200	23,445	19,819	43,213	33	18		
Ward 7	18,163	16,794	16,917	18,040	34,939	3	15		
Ward 8	18,153	17,430	17,427	18,156	35,568	4	11		
Ward 9	20,895	20,579	21,529	19,945	41,438	16	20		
Ward 10	23,463	21,088	24,032	20,519	44,473	73	5		
Ward 11	17,153	17,894	23,992	11,055	34,814	222	11		
Ward 12	23,427	25,368	36,691	12,104	48,438	335	22		
Ward 13	18,289	18,142	25,607	10,824	35,728	695	7		1
Ward 14	20,467	20,125	21,812	18,780	40,520	41	31		
Ward 15	19,763	18,657	20,597	17,823	38,349	49	21		1
Ward 16	28,489	26,978	23,923	31,544	55,428	14	25		
Ward 17	12,118	9,734	10,004	11,848	21,779	51	20		2
Ward 18	16,362	10,094	17,830	8,626	25,798	610	48		
Ward 19	23,038	21,342	24,711	19,669	44,260	98	22		
Ward 20	10,772	10,933	12,816	8,889	21,701		4		
Ward 21	14,711	15,514	18,781	11,444	30,180	38	7		
Ward 22	15,790	16,053	17,401	14,442	31,742	88	13		
Ward 23	19,027	16,891	17,101	18,817	35,746	149	23		
Ward 24	17,029	13,918	20,971	9,971	30,615	306	15		6
Ward 25	11,871	12,331	15,301	8,901	24,175	18	9		
Ward 26	14,593	14,246	15,784	13,055	28,792	41	5		1
Ward 27	5,599	5,135	6,360	4,374	10,646	88			
Ward 28	4,805	4,241	5,427	3,619	8,992	53	1		
Ward 29	17,229	14,403	18,255	13,377	31,587	36	9		
Ward 30	25,726	23,408	29,562	19,572	48,651	479	4		
Ward 31	9,605	9,352	13,604	5,353	18,915	42			
Ward 32	12,485	14,290	19,743	7,032	26,556	218	1		
Ward 33	14,495	11,544	12,956	13,083	26,014	19	6		
Ward 34	16,092	14,100	18,069	12,123	29,978	207	6		1
Clinton	1,223	1,375	2,427	171	2,548	50			
Collinsville	1,762	1,736	2,715	783	3,305	193			
Danville	5,630	5,861	10,151	1,340	11,243	246	2		
Decatur	8,335	8,506	14,683	2,158	16,322	510	9		
Dekalb	1,307	1,272	1,843	736	2,569	9	1		

TABLE 17.—POPULATION BY SEX, NATIVITY, AND COLOR, FOR PLACES OF 2,500 INHABITANTS OR MORE: 1890—Continued.

CITIES, TOWNS, VILLAGES, AND BOROUGHS.	SEX.		NATIVE AND FOREIGN BORN.		COLOR.				
	Male.	Female.	Native.	Foreign.	White.	Colored.	Chinese.	Japanese.	Civilized Indians.
Illinois—Continued.									
Dixon	2,592	2,569	4,431	730	5,108	52	1		
Duquoin	1,997	2,055	3,576	476	3,644	408			
East St. Louis	8,281	6,888	12,351	2,818	14,389	772	3		5
Edwardsville	1,878	1,683	2,859	702	3,200	361			
Effingham	1,604	1,656	2,820	440	3,257	3			
Elgin	8,485	9,338	12,949	4,874	17,659	162	2		
Freeport	4,831	5,358	7,969	2,220	10,178	10	1		
Galena	2,642	2,993	4,224	1,411	5,598	37			
Galesburg	7,631	7,633	11,620	3,644	14,533	729	2		
Geneseo	1,461	1,721	2,469	713	3,178	4			
Havana	1,267	1,258	2,205	320	2,515	10			
Jacksonville	6,189	6,746	11,101	1,834	12,074	851	2	1	7
Jerseyville	1,473	1,734	2,859	348	3,106	100	1		
Joliet	12,630	10,634	15,852	7,412	22,934	327	3		
Kankakee	4,581	4,444	6,499	2,526	8,952	71	2		
Kewanee	2,301	2,268	3,300	1,269	4,524	45			
Lasalle	5,189	4,666	6,098	3,757	9,852		3		
Lincoln	3,281	3,444	5,774	951	6,516	208	1		
Litchfield	2,800	3,011	5,144	667	5,647	164			
Macomb	1,981	2,071	3,805	247	3,894	158			
Mattoon	3,384	3,449	6,324	509	6,610	219	4		
Mendota	1,678	1,864	2,653	889	3,498	43	1		
Metropolis	1,738	1,835	3,437	136	2,934	639			
Moline	6,202	5,798	7,275	4,725	11,827	171	2		
Monmouth	2,849	3,087	5,342	594	5,597	339			
Morris	1,769	1,884	2,685	968	3,600	51	2		
Mount Carmel	1,607	1,769	3,159	217	3,330	46			
Mount Vernon	1,607	1,626	3,134	99	3,132	101			
Murphysboro	2,007	1,873	3,435	445	3,683	197			
Normal	1,640	1,819	3,245	214	3,163	293	1		2
Oak Park	2,137	2,634	3,759	1,012	4,746	24			1
Olney	1,796	2,035	3,525	306	3,828	2	1		
Ottawa	4,993	4,992	7,733	2,252	9,943	34	8		
Pana	2,570	2,507	4,483	594	5,056	20	1		
Paris	2,418	2,578	4,795	201	4,779	215	2		
Pekin	3,128	3,219	4,816	1,531	6,328	14	5		
Peoria	20,983	20,041	32,770	8,254	40,136	864	21	1	2
Ward 1	2,449	2,423	3,670	1,202	4,779	87	5	1	
Ward 2	2,645	2,739	4,459	925	5,276	107			1
Ward 3	928	1,110	1,672	366	2,037	1			
Ward 4	2,295	1,568	3,064	799	3,529	322	12		
Ward 5	2,122	2,110	3,548	684	4,075	157			
Ward 6	2,465	2,410	3,548	1,327	4,847	28			
Ward 7	2,319	2,642	4,311	650	4,885	75			1
Ward 8	2,332	2,168	3,684	816	4,465	35			
Ward 9	3,428	2,871	4,814	1,485	6,243	52	4		
Peru	2,715	2,835	3,540	2,010	5,549		1		
Pontiac	1,295	1,489	2,465	319	2,591	189	2		2
Princeton	1,509	1,887	2,579	817	3,333	61	2		
Quincy	15,412	16,082	25,362	6,132	29,720	1,771	2	1	
Ward 1	2,641	2,721	4,736	626	5,028	334			
Ward 2	1,430	1,318	2,385	363	2,574	172	2		
Ward 3	2,392	2,499	3,860	1,031	4,745	146			
Ward 4	3,511	3,645	5,189	1,967	7,152	3		1	
Ward 5	1,865	2,149	3,291	723	3,795	219			
Ward 6	3,573	3,750	5,901	1,422	6,426	897			
Rockford	11,655	11,929	15,782	7,802	23,438	143	3		
Rock Island	6,881	6,753	9,723	3,911	13,505	126	1	1	1
Sandwich	1,203	1,313	2,156	360	2,485	31			
Savanna	1,601	1,496	2,642	455	3,097				
Shelbyville	1,498	1,664	3,093	69	3,102	60			
Springfield	12,237	12,726	20,167	4,796	23,157	1,798	5		3
Spring Valley	2,106	1,731	1,882	1,955	3,836	1			
Sterling	2,832	2,992	4,917	907	5,817	6	1		
Streator	5,744	5,670	7,614	3,800	11,388	23	3		
Sycamore	1,402	1,585	2,288	699	2,978	9			
Taylorville	1,394	1,435	2,624	205	2,786	42	1		
Urbana	1,770	1,741	3,257	254	3,445	66			
Warsaw	1,292	1,429	2,100	621	2,711	10			
Waukegan	2,432	2,483	3,722	1,193	4,890	24	1		

TABLE 17.—POPULATION BY SEX, NATIVITY, AND COLOR, FOR PLACES OF 2,500 INHABITANTS OR MORE: 1890—Continued.

CITIES, TOWNS, VILLAGES, AND BOROUGHS.	SEX.		NATIVE AND FOREIGN BORN.		COLOR.				
	Male.	Female.	Native.	Foreign.	White.	Colored.	Chinese.	Japanese.	Civilized Indians.
Indiana:									
Anderson	5,820	4,921	10,032	709	10,535	206			
Anrora	1,919	2,010	3,432	497	3,927		2		
Bedford	1,665	1,686	3,147	204	3,262	88			1
Bloomington	1,975	2,043	3,924	94	3,694	323	1		
Bluffton	1.781	1,808	3,480	109	3,586	3			
Brazil	2,927	2,978	5,203	702	5,667	238			
Butler	1,331	1,190	2,378	143	2,510	11			
Columbia	1,525	1,502	2,802	225	3,026		1		
Columbus	3,289	3,430	6,337	382	6,591	128			
Connersville	2,334	2,214	4,142	406	4,359	187	2		
Crawfordsville	2,973	3,116	5,806	283	5,824	258	2	2	3
Decatur	1,554	1,588	2,910	232	3,142				
Elkhart	5,610	5,750	10,049	1,311	11,323	35	2		
Evansville	25,493	25,263	43,608	7,148	45,186	5,553	3	13	1
Ward 1	4,288	4,823	8,239	872	7,217	1,894			
Ward 2	3,120	2,658	5,165	613	4,728	1,047	3		
Ward 3	3,256	3,263	5,478	1,041	5,931	588			
Ward 4	4,754	4,503	7,914	1,343	8,665	591			1
Ward 5	3,825	4,148	6,443	1,530	7,607	366			
Ward 6	6,250	5,868	10,369	1,749	11,038	1,067		13	
Fort Wayne	17,898	17,495	28,531	6,862	35,160	217	11	1	4
Ward 1	1,434	1,489	2,440	483	2,911	12			
Ward 2	1,486	1,356	2,354	488	2,777	60	3		2
Ward 3	1,518	1,249	2,345	422	2,716	44	7		
Ward 4	1,604	1,782	2,820	566	3,366	20			
Ward 5	2,261	2,534	3,870	925	4,779	15	1		
Ward 6	2,038	2,109	3,445	702	4,133	14			
Ward 7	1,387	1,329	2,125	591	2,700	16			
Ward 8	2,691	2,440	3,948	1,183	5,106	22		1	2
Ward 9	1,756	1,664	2,889	531	3,407	13			
Ward 10	1,723	1,543	2,295	971	3,265	1			
Frankfort	2,899	3,020	5,775	144	5,853	66			
Franklin	1,747	2,034	3,719	62	3,561	220			
Garrett	1,447	1,320	2,488	279	2,761	6			
Goshen	2,983	3,050	5,552	481	6,012	20			1
Greencastle	2,163	2,227	4,200	190	4,171	218	1		
Greenfield	1,539	1,561	3,038	62	3,050	49	1		
Greensburg	1,720	1,876	3,455	141	3,478	117			1
Hammond	2,989	2,439	3,498	1,930	5,420	7	1		
Huntingburg	1,619	1,548	2,909	258	3,098	69			
Huntington	3,648	3,680	6,648	680	7,308	16	3		1
Indianapolis	52,303	53,133	90,949	14,487	96,282	9,133	10	1	10
Ward 1	4,018	3,991	7,152	857	7,167	842			
Ward 2	3,060	3,750	6,411	399	6,557	252	1		
Ward 3	2,473	2,688	4,837	324	3,659	1,502			
Ward 4	1,602	1,657	2,962	297	2,309	950			
Ward 5	1,604	1,820	3,073	351	2,802	622			
Ward 6	1,550	1,955	3,224	281	3,180	325			
Ward 7	2,364	2,470	4,240	594	4,651	183			
Ward 8	2,229	2,432	3,936	725	4,548	112		1	
Ward 9	1,532	1,609	2,745	396	2,893	246	1		1
Ward 10	1,384	1,478	2,451	411	2,673	188	1		
Ward 11	1,245	1,146	2,161	230	2,221	168	2		
Ward 12	1,682	1,652	3,070	264	2,984	349	1		
Ward 13	1,828	1,839	3,320	347	2,829	836	2		
Ward 14	2,043	2,026	3,567	502	3,006	1,056			7
Ward 15	2,381	2,187	4,004	564	4,525	42	1		
Ward 16	1,816	1,180	2,567	429	2,782	212			2
Ward 17	923	757	1,333	347	1,611	68	1		
Ward 18	1,241	1,157	2,050	348	2,280	118			
Ward 19	2,209	2,212	3,689	732	4,381	40			
Ward 20	1,774	1,869	3,185	458	3,499	144			
Ward 21	3,168	3,100	5,387	881	5,900	368			
Ward 22	2,534	2,601	4,168	967	5,048	87			
Ward 23	2,614	2,559	3,710	1,463	5,102	71			
Ward 24	1,793	1,912	3,014	691	3,631	74			
Ward 25	3,236	3,086	4,693	1,629	6,044	278			
Jeffersonville	5,384	5,282	9,737	929	9,029	1,633	3		1
Kendallville	1,436	1,524	2,585	375	2,950	9	1		
Kokomo	4,284	3,977	7,779	482	7,981	278	2		

TABLE 17.—POPULATION BY SEX, NATIVITY, AND COLOR, FOR PLACES OF 2,500 INHABITANTS OR MORE: 1890—Continued.

CITIES, TOWNS, VILLAGES, AND BOROUGHS.	SEX.		NATIVE AND FOREIGN BORN.		COLOR.				
	Male.	Female.	Native.	Foreign.	White.	Colored.	Chinese.	Japanese.	Civilized Indians.
Indiana—Continued.									
Lafayette	7,865	8,378	13,432	2,811	15,937	304	2		
Laporte	3,473	3,653	5,524	1,602	7,054	70	2		
Lawrenceburg	2,072	2,212	3,703	581	4,232	50	1		1
Lebanon	1,839	1,843	3,612	70	3,610	71			1
Logansport	6,620	6,708	11,587	1,741	13,186	136	2		4
Madison	4,247	4,689	8,015	921	8,312	624			
Marion	4,544	4,225	8,451	318	8,413	353	2		1
Martinsville	1,279	1,401	2,624	56	2,626	53	1		
Michigan city	5,913	4,863	7,659	3,117	10,643	133			
Mishawaka	1,694	1,677	2,808	563	3,352	19			
Mount Vernon	2,301	2,404	4,364	341	3,874	830	1		
Muncie	5,841	5,504	10,786	559	10,924	418	2		1
New Albany	10,288	10,771	18,824	2,235	19,155	1,897			7
Newcastle	1,262	1,435	2,619	78	2,507	180			10
Noblesville	1,508	1,546	2,990	64	2,915	138	1		
Peru	3,592	3,436	6,221	807	6,933	93	2		
Plymouth	1,292	1,431	2,431	292	2,723				
Portland	1,866	1,859	3,662	63	3,662	63			
Princeton	1,461	1,615	2,932	144	2,693	383			
Richmond	8,052	8,556	14,736	1,872	15,721	884	3		
Rushville	1,672	1,803	3,248	227	3,290	185			
Seymour	2,586	2,751	4,943	394	5,100	236	1		
Shelbyville	2,657	2,794	5,139	312	5,245	205	1		
South Bend	11,052	10,767	15,659	6,160	21,536	280	3		
Terre Haute	14,958	15,259	26,710	3,507	29,070	1,146	1		
Ward 1	2,913	3,079	5,452	540	5,957	34	1		
Ward 2	2,074	2,207	3,759	522	4,145	136			
Ward 3	2,071	2,080	3,734	417	3,900	251			
Ward 4	2,116	2,104	3,798	422	4,073	147			
Ward 5	3,064	3,158	5,410	812	6,015	207			
Ward 6	2,384	2,298	3,951	731	4,311	371			
Not in wards	336	333	606	63	669				
Tipton	1,357	1,340	2,620	77	2,689	6	2		
Union	1,286	1,395	2,574	107	2,655	25			1
Valparaiso	2,446	2,644	4,232	858	5,088		2		
Vincennes	4,247	4,606	7,867	986	8,430	421	2		
Wabash	2,488	2,617	4,763	342	5,008	94	3		
Warsaw	1,721	1,853	3,417	157	3,528	43	3		
Washington	3,030	3,034	5,571	493	5,916	146	2		
West Indianapolis	1,886	1,641	3,266	261	3,334	193			
Winchester	1,485	1,529	2,933	81	2,942	72			
Iowa:									
Atlantic	2,148	2,203	3,647	704	4,339	11	1		
Belle Plaine	1,312	1,311	2,214	409	2,615	8			
Boone	3,221	3,299	5,251	1,269	6,435	84	1		
Burlington	11,125	11,440	17,036	5,529	22,198	364	3		
Cedar Falls	1,641	1,818	2,625	834	3,454	5			
Cedar Rapids	8,863	9,157	13,831	4,189	17,833	187			
Centerville	1,858	1,810	3,158	510	3,597	71			
Chariton	1,493	1,629	2,842	280	3,033	88			1
Charles city	1,294	1,508	2,175	627	2,801		1		
Cherokee	1,716	1,725	2,971	470	3,436	5			
Clarinda	1,713	1,549	3,033	229	3,120	141	1		
Clinton	6,810	6,809	9,557	4,062	13,438	181			
Council Bluffs	11,308	10,166	17,137	4,337	21,195	275	3		1
Creston	3,610	3,590	6,163	1,037	7,154	45	1		
Davenport	13,107	13,765	18,494	8,378	26,605	261	6		
Ward 1	2,425	2,429	2,921	1,933	4,854				
Ward 2	2,102	2,103	2,320	1,885	4,205				
Ward 3	1,708	1,791	2,124	1,375	3,459	38	2		
Ward 4	2,200	2,399	3,664	935	4,515	83	1		
Ward 5	2,071	2,253	3,450	874	4,197	124	3		
Ward 6	1,842	2,056	2,945	953	3,891	7			
Not in wards	759	734	1,070	423	1,484	9			
Decorah	1,346	1,455	2,108	693	2,800		1		
Des Moines	25,310	24,783	42,178	7,915	48,944	1,146	2		1
Ward 1	3,053	3,056	5,559	550	6,077	32			
Ward 2	3,266	3,586	6,058	794	6,734	117			1
Ward 3	4,688	4,741	8,352	1,077	9,002	425	2		
Ward 4	3,629	3,315	5,667	1,277	6,727	217			

TABLE 17.—POPULATION BY SEX, NATIVITY, AND COLOR, FOR PLACES OF 2,500 INHABITANTS OR MORE: 1890—Continued.

CITIES, TOWNS, VILLAGES, AND BOROUGHS.	SEX.		NATIVE AND FOREIGN BORN.		COLOR.				
	Male.	Female.	Native.	Foreign.	White.	Colored.	Chinese.	Japanese.	Civilized Indians.
Iowa—Continued.									
Des Moines—Continued.									
Ward 5	4,166	3,826	5,873	2,119	7,850	142			
Ward 6	4,738	4,642	7,731	1,649	9,203	177			
Ward 7	1,770	1,617	2,938	449	3,351	36			
Dubuque	15,126	15,185	22,592	7,719	30,183	125	3		
Ward 1	2,496	2,375	3,947	924	4,869	2			
Ward 2	2,274	2,162	3,484	952	4,391	43	2		
Ward 3	3,513	3,507	5,020	2,000	7,006	13	1		
Ward 4	2,583	3,173	4,699	1,057	5,690	66			
Ward 5	4,260	3,968	5,442	2,786	8,227	1			
Fairfield	1,640	1,751	3,190	201	3,340	49	2		
Fort Dodge	2,371	2,500	3,766	1,105	4,826	43	2		
Fort Madison	4,223	3,678	6,691	1,210	7,703	197	1		
Grinnell	1,607	1,725	3,068	264	3,313	18		1	
Independence	1,476	1,687	2,711	452	3,144	18			1
Iowa city	3,344	3,672	5,567	1,449	6,966	50			
Keokuk	6,931	7,170	11,779	2,322	12,912	1,185	3		1
Knoxville	1,271	1,361	2,522	110	2,620	12			
Lemars	2,027	2,009	2,998	1,038	4,035		1		
Lyons	2,819	2,980	4,093	1,706	5,772	26	1		
Maquoketa	1,443	1,634	2,714	363	3,075	2			
Marion	1,511	1,583	2,833	261	3,068	26			
Marshall	4,373	4,541	7,298	1,616	8,795	118	1		
Mason	2,004	2,003	3,381	626	4,000	7			
Missouri Valley	1,428	1,369	2,414	383	2,788	8	1		
Mount Pleasant	1,830	2,147	3,633	364	3,677	319	1		
Muscatine	5,724	5,730	9,046	2,408	11,318	135	1		
Newton	1,207	1,357	2,398	166	2,465	99			
Oskaloosa	3,221	3,337	5,996	562	6,192	364	2		
Ottumwa	7,121	6,880	12,099	1,902	13,534	465	2		
Perry	1,440	1,440	2,630	250	2,867	12	1		
Red Oak	1,643	1,678	2,827	494	3,288	33			
Sioux city	21,487	16,319	28,714	9,092	37,438	354	14		
Ward 1	3,942	3,474	5,901	1,515	7,365	51			
Ward 2	2,168	717	2,366	519	2,764	119	2		
Ward 3	4,334	3,535	5,502	2,367	7,837	24	8		
Ward 4	4,223	3,137	6,290	1,070	7,314	44	2		
Ward 5	4,431	3,308	4,905	2,834	7,649	88	2		
Ward 6	2,389	2,148	3,750	787	4,509	28			
Vinton	1,398	1,467	2,686	179	2,860	5			
Washington	1,494	1,741	3,031	204	3,169	66			
Waterloo	3,208	3,466	5,729	945	6,670	3	1		
Webster	1,355	1,474	2,490	339	2,809	19	1		
What Cheer	1,654	1,592	2,297	949	3,241	5			
Kansas:									
Abilene	1,733	1,814	3,303	244	3,413	132	1		1
Argentine	2,656	2,076	3,951	781	4,099	630	3		
Arkansas city	4,425	3,922	7,957	390	8,024	321			2
Atchison	6,937	7,026	12,335	1,628	11,616	2,345	2		
Chanute	1,403	1,423	2,636	190	2,651	174	1		
Clay Center	1,335	1,467	2,462	340	2,621	181			
Concordia	1,544	1,640	2,780	404	3,162	20	2		
Eldorado	1,625	1,714	3,188	151	3,300	38			1
Emporia	3,554	3,997	6,724	827	6,882	667	2		
Fort Scott	5,931	6,015	11,216	730	10,295	1,649	2		
Girard	1,227	1,314	2,427	114	2,402	139			
Holton	1,331	1,396	2,497	230	2,574	152	1		
Horton	1,776	1,540	3,063	253	3,259	56	1		
Hutchinson	4,381	4,301	8,104	578	8,358	320	4		
Independence	1,506	1,621	2,965	162	2,914	213			
Junction city	2,274	2,228	3,813	689	4,208	292			2
Kansas city	20,202	18,114	32,593	5,723	33,312	4,972	22		10
Ward 1	2,787	2,331	3,781	1,337	4,590	518	6		4
Ward 2	3,692	3,400	6,174	918	5,651	1,431	5		5
Ward 3	3,882	3,784	7,118	548	5,650	2,013	2		1
Ward 4	2,527	2,364	4,161	730	4,392	496	3		
Ward 5	3,086	2,684	4,629	1,141	5,441	328	1		
Ward 6	4,228	3,551	6,730	1,049	7,588	186	5		
Lawrence	4,825	5,172	9,043	954	7,839	2,155	2		1
Leavenworth	9,726	10,042	15,955	3,813	16,816	2,944	2		6
McPherson	1,532	1,640	2,755	417	3,128	43	1		
Manhattan	1,475	1,529	2,735	269	2,697	307			
Newton	2,802	2,803	4,744	861	5,361	243	1		

TABLE 17.—POPULATION BY SEX, NATIVITY, AND COLOR, FOR PLACES OF 2,500 INHABITANTS OR MORE: 1890—Continued.

CITIES, TOWNS, VILLAGES, AND BOROUGHS.	SEX.		NATIVE AND FOREIGN BORN.		COLOR.				
	Male.	Female.	Native.	Foreign.	White.	Colored.	Chinese.	Japanese.	Civilized Indians.
Kansas—Continued.									
Olathe	1,573	1,721	3,151	143	2,985	299	1	.....	9
Osage	1,874	1,595	2,350	1,119	3,121	348	.....	.....	.....
Osawatomie	1,478	1,184	2,427	235	2,505	156	.....	.....	1
Oswego	1,306	1,268	2,474	100	2,059	514	.....	.....	1
Ottawa	2,952	3,296	5,802	446	5,654	594	.....	.....	.....
Paola	1,425	1,518	2,829	114	2,522	419	.....	.....	2
Parsons	3,317	3,419	6,308	428	5,937	799	.....	.....	.....
Pittsburg	3,598	3,099	5,881	816	6,590	106	.....	.....	1
Salina	3,069	3,080	5,327	822	5,748	401	.....	.....	.....
Topeka	15,432	15,575	27,554	3,453	25,969	5,024	6	.....	8
Ward 1	2,860	2,925	5,277	508	4,550	1,232	.....	.....	3
Ward 2	4,386	4,036	7,125	1,297	7,593	822	5	.....	2
Ward 3	3,330	3,687	6,471	546	5,817	1,199	.....	.....	1
Ward 4	3,202	3,331	5,629	904	5,765	766	1	.....	1
Ward 5	1,654	1,596	3,052	198	2,244	1,005	.....	.....	1
Wellington	2,229	2,162	4,206	185	4,309	76	6	.....	.....
Wichita	12,213	11,640	21,945	1,908	22,590	1,247	13	.....	3
Winfield	2,559	2,625	4,956	228	4,987	194	3	.....	.....
Kentucky:									
Ashland	2,094	2,101	3,914	281	3,893	302	.....	.....	.....
Bellevue	1,536	1,627	2,648	515	3,151	12	.....	.....	.....
Bowling Green	3,755	4,048	7,544	259	5,104	2,696	3	.....	.....
Covington	18,042	19,329	30,707	6,664	35,425	1,943	3	.....	.....
Ward 1	1,763	2,125	3,282	606	3,627	261	.....	.....	.....
Ward 2	1,420	1,446	2,486	380	2,485	378	3	.....	.....
Ward 3	1,883	2,142	3,219	806	3,905	120	.....	.....	.....
Ward 4	1,692	1,808	3,042	458	3,090	410	.....	.....	.....
Ward 5	1,921	2,064	3,126	859	3,803	182	.....	.....	.....
Ward 6	1,772	1,955	3,260	467	3,525	202	.....	.....	.....
Ward 7	2,383	2,376	3,800	959	4,690	69	.....	.....	.....
Ward 8	1,953	2,133	3,361	725	3,910	176	.....	.....	.....
Ward 9	1,617	1,661	2,740	538	3,184	94	.....	.....	.....
Ward 10	1,638	1,619	2,391	866	3,206	51	.....	.....	.....
Cynthiana	1,430	1,586	2,893	123	1,882	1,134	.....	.....	.....
Danville	1,819	1,947	3,678	88	1,931	1,835	.....	.....	.....
Dayton	2,086	2,178	3,673	591	4,231	33	.....	.....	.....
Frankfort	3,938	3,954	7,606	286	5,256	2,634	2	.....	.....
Harrodsburg	1,518	1,712	3,191	39	1,863	1,367	.....	.....	.....
Henderson	4,222	4,613	8,444	391	5,484	3,347	4	.....	.....
Hopkinsville	2,701	3,132	5,726	107	2,886	2,947	.....	.....	.....
Lebanon	1,353	1,463	2,781	35	1,771	1,045	.....	.....	.....
Lexington	10,305	11,262	20,485	1,082	13,020	8,544	1	1	1
Louisville	78,612	82,517	137,619	23,510	132,457	28,651	8	.....	13
Ward 1	7,348	7,042	11,982	2,408	13,299	1,087	.....	.....	4
Ward 2	6,376	6,650	10,164	2,862	12,278	748	.....	.....	.....
Ward 3	6,554	7,018	11,101	2,471	11,794	1,777	.....	.....	1
Ward 4	5,936	6,675	10,528	2,083	9,629	2,982	.....	.....	.....
Ward 5	6,571	7,245	12,063	1,753	10,150	3,664	.....	.....	2
Ward 6	3,869	4,382	7,494	757	6,547	1,699	4	.....	1
Ward 7	3,132	3,467	5,907	692	5,719	876	2	.....	2
Ward 8	4,443	4,866	8,389	920	6,644	2,663	1	.....	1
Ward 9	5,177	5,187	9,089	1,275	7,006	3,356	1	.....	1
Ward 10	7,301	7,479	13,006	1,774	9,896	4,883	.....	.....	1
Ward 11	12,742	12,813	21,486	4,069	21,766	3,789	.....	.....	.....
Ward 12	9,163	9,693	16,410	2,446	17,729	1,127	.....	.....	.....
Mayfield	1,410	1,499	2,872	37	2,134	775	.....	.....	.....
Maysville	2,467	2,891	5,022	336	4,477	880	.....	.....	1
Middleboro	2,153	1,118	3,092	179	2,824	447	.....	.....	.....
Mount Sterling	1,770	1,859	3,521	108	2,354	1,275	.....	.....	.....
Newport	12,084	12,834	19,891	5,027	24,471	447	.....	.....	.....
Owensboro	4,907	4,930	9,432	405	7,387	2,448	2	.....	.....
Paducah	6,362	6,435	12,192	605	8,581	4,214	2	.....	.....
Paris	2,018	2,200	4,000	218	2,496	1,722	.....	.....	.....
Richmond	2,727	2,346	4,983	90	2,638	2,435	.....	.....	.....
Shelbyville	1,244	1,435	2,618	61	1,325	1,354	.....	.....	.....
Somerset	1,366	1,259	2,548	77	2,125	500	.....	.....	.....
Winchester	2,200	2,319	4,422	97	2,232	2,287	.....	.....	.....
Louisiana:									
Alexandria	1,376	1,485	2,708	153	1,396	1,459	5	.....	1
Baton Rouge	5,350	5,128	10,062	416	4,444	6,027	4	1	2
Donaldsonville	1,431	1,690	2,961	160	1,408	1,701	12	.....	.....
Gretna	1,650	1,682	2,983	349	2,071	1,260	1	.....	.....

TABLE 17.—POPULATION BY SEX, NATIVITY, AND COLOR, FOR PLACES OF 2,500 INHABITANTS OR MORE: 1890—Continued.

CITIES, TOWNS, VILLAGES, AND BOROUGHS.	SEX.		NATIVE AND FOREIGN BORN.		COLOR.				
	Male.	Female.	Native.	Foreign.	White.	Colored.	Chinese.	Japanese.	Civilized Indians.
Louisiana—Continued.									
Lake Charles	1,791	1,651	3,181	261	2,415	1,027			
Monroe	1,582	1,674	3,063	193	1,628	1,628			
New Iberia	1,618	1,829	3,280	167	1,931	1,516			
New Orleans	113,467	128,572	207,670	34,369	177,376	64,491	142	9	21
Ward 1	6,146	7,847	11,909	2,084	11,234	2,753	6		
Ward 2	7,568	8,838	13,721	2,685	13,122	3,270	13		1
Ward 3	13,883	14,358	24,077	4,164	18,734	9,475	24	1	7
Ward 4	5,914	6,976	10,738	2,152	9,308	3,555	27		
Ward 5	10,468	11,006	17,783	3,691	14,774	6,676	23		1
Ward 6	6,671	7,845	12,179	2,337	10,760	3,740	13	1	2
Ward 7	10,485	11,876	19,910	2,451	14,625	7,729		7	
Ward 8	5,128	5,959	9,386	1,701	9,750	1,330	5		2
Ward 9	8,420	8,723	14,485	2,658	14,473	2,664			6
Ward 10	9,273	11,516	17,677	3,112	16,466	4,311	12		
Ward 11	9,573	11,438	18,307	2,704	15,740	5,260	11		
Ward 12	5,708	6,557	10,718	1,547	9,691	2,572	2		
Ward 13	3,534	3,951	6,787	698	5,308	2,174	3		
Ward 14	2,229	2,698	4,245	682	3,652	1,274			1
Ward 15	5,089	5,245	9,382	952	5,838	4,492	3		1
Ward 16	1,662	1,868	3,227	303	1,548	1,982			
Ward 17	1,716	1,871	3,139	448	2,353	1,234			
Plaquemine	1,588	1,634	3,022	200	1,504	1,713	4		1
Shreveport	5,776	6,203	11,388	591	4,439	7,532	8		
Maine:									
Auburn	5,440	5,810	9,865	1,385	11,242	6	2		
Augusta	5,054	5,473	8,629	1,898	10,471	49	7		
Bangor	9,390	9,713	15,632	3,471	19,029	67	6		1
Bath	4,416	4,307	7,463	1,260	8,658	56	9		
Belfast	2,519	2,775	5,138	156	5,279	13	2		
Biddeford	6,649	7,794	8,153	6,290	14,437	1	4		1
Brewer	2,238	1,955	3,442	751	4,189	4			
Bridgton	1,181	1,424	2,507	98	2,604				1
Bristol	1,450	1,371	2,756	65	2,808	13			
Brunswick	3,009	3,003	4,526	1,486	5,937	75			
Bucksport	1,413	1,508	2,812	109	2,920	1			
Calais	3,575	3,715	4,856	2,434	7,265	23	2		
Camden	2,195	2,426	4,512	109	4,617	4			
Cape Elizabeth	2,795	2,664	4,846	613	5,450	7			2
Caribou	2,163	1,924	3,120	967	4,087				
Deering	2,545	2,808	4,660	693	5,340	13			
Deer Isle	1,808	1,614	3,357	65	3,416	6			
Dexter	1,321	1,411	2,481	251	2,732				
Eastport	2,422	2,486	3,578	1,330	4,891	10	1		6
Ellsworth	2,390	2,414	4,529	275	4,798	5	1		
Fairfield	1,832	1,678	3,025	485	3,509	1			
Farmington	1,547	1,660	3,090	117	3,203	3	1		
Fort Fairfield	1,867	1,659	2,609	917	3,525	1			
Frenchville	1,286	1,274	2,196	364	2,560				
Gardiner	2,679	2,812	4,969	522	5,457	32	2		
Gorham	1,457	1,431	2,745	143	2,888				
Hallowell	1,584	1,597	2,621	560	3,181				
Houlton	2,024	1,991	2,492	1,523	3,982	27			6
Kennebunk	1,530	1,642	2,928	244	3,170	2			
Kittery	1,414	1,450	2,737	127	2,858	6			
Lewiston	10,209	11,492	13,138	8,563	21,653	40	6		2
Lisbon	1,561	1,559	2,426	694	3,115	5			
Norway	1,291	1,374	2,560	105	2,653	11	1		
Oldtown	2,951	2,361	4,230	1,082	4,951	3			358
Orono	1,524	1,266	2,146	644	2,790				
Paris	1,556	1,600	3,101	55	3,155	1			
Pittsfield	1,254	1,249	2,364	139	2,502		1		
Portland	16,994	19,431	28,600	7,825	36,169	231	22		3
Ward 1	2,998	3,129	4,884	1,243	6,050	77			
Ward 2	2,537	2,637	3,722	1,452	5,088	84			2
Ward 3	2,435	2,660	4,039	1,056	5,060	30	5		
Ward 4	2,403	2,447	3,618	1,232	4,838	4	8		
Ward 5	1,775	2,412	3,462	725	4,168	13	6		
Ward 6	2,007	2,689	3,856	840	4,691	3	2		
Ward 7	2,839	3,457	5,019	1,277	6,274	20	1		1

TABLE 17.—POPULATION BY SEX, NATIVITY, AND COLOR, FOR PLACES OF 2,500 INHABITANTS OR MORE: 1890—Continued.

CITIES, TOWNS, VILLAGES, AND BOROUGHS.	SEX.		NATIVE AND FOREIGN BORN.		COLOR.				
	Male.	Female.	Native.	Foreign.	White.	Colored.	Chinese.	Japanese.	Civilized Indians.
Maine—Continued.									
Presque Isle	1,624	1,422	2,318	728	3,046	.....	.....	.....	.....
Richmond	1,576	1,506	2,943	139	3,079	3	.....	.....	.....
Rockland	4,022	4,152	7,660	514	8,154	18	2	.....	.....
Saco	2,814	3,261	5,259	816	6,067	8	.....	.....	.....
Sanford	2,120	2,081	3,289	912	4,201	.....	.....	.....	.....
Skowhegan	2,463	2,605	4,322	746	5,066	.....	2	.....	.....
South Berwick	1,644	1,790	2,827	607	3,420	14	.....	.....	.....
Thomaston	1,505	1,504	2,820	189	3,003	6	.....	.....	.....
Vinalhaven	1,295	1,322	2,396	221	2,617	.....	.....	.....	.....
Waldoboro	1,777	1,728	3,463	42	3,501	4	.....	.....	.....
Waterville	3,466	3,641	5,446	1,661	7,090	17	.....	.....	.....
Westbrook	3,184	3,448	4,771	1,861	6,624	6	2	.....	.....
Maryland:									
Annapolis	3,907	3,697	7,142	462	4,685	2,914	2	2	1
Baltimore	206,114	228,325	365,436	69,003	367,143	67,104	178	4	10
Ward 1	11,042	11,120	17,359	4,803	21,737	420	5	.....	.....
Ward 2	8,501	8,342	10,591	6,252	16,530	304	9	.....	.....
Ward 3	7,531	8,231	12,644	3,118	13,762	1,989	11	.....	.....
Ward 4	7,734	8,043	11,306	4,471	13,563	2,209	5	.....	.....
Ward 5	7,490	8,319	12,738	3,071	12,548	3,254	7	.....	.....
Ward 6	12,873	13,449	21,653	4,669	22,717	3,599	6	.....	.....
Ward 7	11,958	13,125	20,820	4,263	23,825	1,248	10	.....	.....
Ward 8	11,754	12,934	21,215	3,473	20,749	3,930	7	.....	2
Ward 9	7,121	8,180	12,184	3,117	12,192	3,091	17	1	.....
Ward 10	7,370	8,390	13,624	2,136	11,529	4,207	23	.....	1
Ward 11	9,242	11,068	18,452	1,858	9,986	10,314	9	1	.....
Ward 12	9,864	14,060	21,837	2,087	18,921	5,001	.....	.....	2
Ward 13	6,913	7,688	11,924	2,677	12,353	2,235	12	1	.....
Ward 14	7,961	9,524	15,286	2,199	15,118	2,360	7	.....	.....
Ward 15	7,259	7,532	12,526	2,265	11,270	3,513	7	.....	1
Ward 16	6,995	7,255	12,017	2,233	10,226	4,018	2	1	3
Ward 17	12,836	12,373	20,643	4,566	24,462	737	10	.....	.....
Ward 18	13,182	13,270	21,843	4,609	23,263	3,180	9	.....	.....
Ward 19	10,948	13,536	22,843	1,641	19,496	4,973	15	.....	.....
Ward 20	9,098	10,936	18,463	1,571	16,592	3,435	7	.....	.....
Ward 21	7,845	8,209	14,081	1,973	15,148	905	.....	.....	1
Ward 22	10,597	12,741	21,387	1,951	21,156	2,182	.....	.....	.....
Cambridge	1,995	2,197	4,144	48	2,752	1,440	.....	.....	.....
Chestertown	1,261	1,371	2,605	27	1,511	1,121	.....	.....	.....
Cumberland	6,139	6,590	11,264	1,465	11,764	962	3	.....	.....
Easton	1,403	1,536	2,899	40	1,795	1,143	1	.....	.....
Frederick	3,694	4,499	7,891	302	6,616	1,576	1	.....	.....
Frostburg	1,883	1,921	3,209	595	3,588	214	2	.....	.....
Hagerstown	4,715	5,403	9,851	267	9,105	1,012	1	.....	.....
Havre de Grace	1,594	1,650	3,057	187	2,535	709	.....	.....	.....
Salisbury	1,388	1,517	2,884	21	2,083	822	.....	.....	.....
Sparrow Point	1,931	576	2,148	359	1,757	750	.....	.....	.....
Westminster	1,365	1,538	2,830	73	2,527	375	.....	1	.....
Massachusetts:									
Abington	2,118	2,142	3,709	551	4,249	6	.....	.....	5
Adams	4,481	4,732	5,592	3,621	9,195	14	4	.....	.....
Amesbury	4,866	4,932	7,230	2,568	9,755	40	3	.....	.....
Amherst	2,304	2,208	4,031	481	4,399	110	2	1	.....
Andover	2,998	3,144	4,571	1,571	6,087	52	2	1	.....
Arlington	2,657	2,972	4,012	1,617	5,581	48	.....	.....	.....
Ashland	1,279	1,253	1,980	552	2,525	6	1	.....	.....
Athol	3,232	3,087	5,504	815	6,309	9	1	.....	.....
Attleboro	3,687	3,890	5,697	1,880	7,459	115	2	.....	1
Barnstable	1,910	2,113	3,791	232	3,970	52	.....	.....	1
Beverly	5,091	5,730	8,936	1,885	10,797	22	2	.....	.....
Blackstone	3,192	2,946	3,547	2,591	6,136	2	.....	.....	.....
Boston	217,754	230,723	290,305	158,172	439,887	8,125	444	6	15
Ward 1	9,692	9,941	12,962	6,671	19,559	56	18	.....	.....
Ward 2	9,193	8,104	9,981	7,316	17,258	24	15	.....	.....
Ward 3	6,399	6,695	9,295	3,799	13,030	50	12	2	.....
Ward 4	6,334	6,508	9,316	3,526	12,689	143	10	.....	.....
Ward 5	6,549	5,863	8,380	4,032	12,356	40	16	.....	.....
Ward 6	9,867	8,580	8,937	9,510	18,374	55	18	.....	.....
Ward 7	7,475	5,670	6,397	6,748	13,091	50	4	.....	.....
Ward 8	6,691	6,335	7,822	5,204	12,615	388	21	.....	2
Ward 9	5,711	6,949	8,531	4,129	10,092	2,547	12	1	8
Ward 10	4,415	3,790	5,261	2,944	7,882	226	97	.....	.....

TABLE 17.—POPULATION BY SEX, NATIVITY, AND COLOR, FOR PLACES OF 2,500 INHABITANTS OR MORE: 1890—Continued.

CITIES, TOWNS, VILLAGES, AND BOROUGHS.	SEX.		NATIVE AND FOREIGN BORN.		COLOR.				
	Male.	Female.	Native.	Foreign.	White.	Colored.	Chinese.	Japanese.	Civilized Indians.
Massachusetts—Continued.									
Boston—Continued.									
Ward 11	8,827	12,833	14,388	7,272	20,550	1,099	10	1	.....
Ward 12	6,529	6,056	7,215	5,370	12,432	123	29	1	.....
Ward 13	11,341	11,034	12,409	9,966	22,320	47	8	.....	.....
Ward 14	13,005	13,362	17,913	8,454	26,307	46	14	.....	.....
Ward 15	8,881	9,168	11,784	6,265	18,017	23	9	.....	.....
Ward 16	9,024	9,024	10,773	7,275	17,220	784	43	.....	1
Ward 17	7,150	8,488	10,855	4,783	14,992	622	22	1	1
Ward 18	6,676	9,359	11,605	4,430	15,623	389	21	.....	2
Ward 19	11,551	11,465	14,529	8,487	22,226	777	12	.....	1
Ward 20	11,725	12,610	16,534	7,801	24,190	127	18	.....	.....
Ward 21	9,880	13,050	16,940	5,990	22,875	45	10	.....	.....
Ward 22	9,559	10,452	11,945	8,066	19,975	32	4	.....	.....
Ward 23	11,591	13,406	16,774	8,223	24,784	200	13	.....	.....
Ward 24	13,735	15,903	21,577	8,061	29,584	47	7	.....	.....
Ward 25	5,954	6,078	8,182	3,850	11,846	185	1	.....	.....
Bradford	1,680	2,040	3,106	614	3,691	27	2	.....	.....
Braintree	2,386	2,462	3,773	1,075	4,840	5	3	.....	.....
Bridgewater	2,335	1,914	3,352	897	4,162	84	2	1	.....
Brockton	13,689	13,605	21,020	6,274	27,208	72	14	.....	.....
Ward 1	1,414	1,337	2,213	538	2,736	12	3	.....	.....
Ward 2	1,851	1,945	3,123	673	3,761	29	6	.....	.....
Ward 3	2,493	2,429	3,878	1,044	4,919	2	1	.....	.....
Ward 4	2,108	2,047	2,697	1,458	4,146	7	2	.....	.....
Ward 5	2,073	2,025	3,189	909	4,085	13	.....	.....	.....
Ward 6	1,860	1,814	2,908	766	3,672	2	.....	.....	.....
Ward 7	1,890	2,008	3,012	886	3,889	7	2	.....	.....
Brookfield	1,739	1,613	2,590	762	3,341	11	.....	.....	.....
Brookline	5,268	6,835	7,762	4,341	12,052	42	9	.....	.....
Cambridge	34,204	35,824	46,177	23,851	68,001	1,988	35	1	3
Ward 1	6,131	6,680	9,172	3,639	12,418	392	1	.....	.....
Ward 2	9,273	9,899	12,652	6,520	18,050	1,109	12	.....	1
Ward 3	6,508	6,253	7,528	5,233	12,720	36	5	.....	.....
Ward 4	8,174	8,820	11,412	5,582	16,580	394	17	1	2
Ward 5	4,118	4,172	5,413	2,877	8,233	57	.....	.....	.....
Canton	2,152	2,386	3,262	1,276	4,517	18	2	.....	1
Chelmsford	1,337	1,358	2,074	621	2,695	.....	.....	.....	.....
Chelsea	13,408	14,501	19,975	7,934	27,217	668	23	.....	1
Ward 1	2,625	2,788	3,869	1,544	5,363	40	10	.....	.....
Ward 2	3,477	3,595	4,891	2,181	6,826	243	3	.....	.....
Ward 3	3,430	3,701	4,843	2,288	7,099	27	5	.....	.....
Ward 4	3,876	4,417	6,372	1,921	7,929	358	5	.....	1
Chicopee	6,790	7,260	7,924	6,126	14,041	3	5	.....	1
Clinton	4,756	5,668	6,216	4,208	10,420	4	.....	.....	.....
Concord	2,577	1,850	3,296	1,131	4,398	27	1	.....	1
Dalton	1,379	1,506	2,348	537	2,851	33	1	.....	.....
Danvers	3,570	3,884	5,895	1,559	7,443	10	1	.....	.....
Dartmouth	1,555	1,567	2,760	362	3,079	43	.....	.....	.....
Dedham	3,422	3,701	5,136	1,987	7,054	64	5	.....	.....
Deerfield	1,497	1,413	2,367	543	2,886	24	.....	.....	.....
Dennis	1,333	1,566	2,803	96	2,892	7	.....	.....	.....
Dudley	1,438	1,506	1,856	1,088	2,933	11	.....	.....	.....
East Bridgewater	1,439	1,472	2,448	463	2,905	6	.....	.....	.....
Easthampton	1,982	2,413	3,176	1,219	4,389	4	2	.....	.....
Easton	2,377	2,116	3,268	1,225	4,476	16	1	.....	.....
Everett	5,438	5,630	8,156	2,912	10,994	72	2	.....	.....
Fairhaven	1,323	1,596	2,676	243	2,879	39	1	.....	.....
Fall River	35,742	38,656	36,664	37,734	74,189	179	24	.....	6
Ward 1	5,841	6,416	5,173	7,084	12,232	21	4	.....	.....
Ward 2	3,433	3,894	4,325	3,002	7,325	1	1	.....	.....
Ward 3	3,480	3,620	3,680	3,420	7,086	12	2	.....	.....
Ward 4	4,038	4,356	4,179	4,215	8,390	.....	4	.....	.....
Ward 5	3,680	3,838	3,435	4,083	7,509	1	4	.....	4
Ward 6	6,091	6,333	4,748	7,676	12,410	9	4	.....	1
Ward 7	2,553	3,045	3,635	1,963	5,564	33	1	.....	.....
Ward 8	1,320	1,757	2,413	664	3,008	68	.....	.....	1
Ward 9	5,306	5,397	5,076	5,627	10,665	34	4	.....	.....
Falmouth	1,227	1,340	2,260	307	2,539	28	.....	.....	.....
Fitchburg	10,874	11,163	14,994	7,043	21,995	31	9	2	.....
Foxboro	1,395	1,538	2,455	478	2,918	15	.....	.....	.....
Framingham	4,350	4,889	7,070	2,169	9,212	24	3	.....	.....
Franklin	2,322	2,509	3,714	1,117	4,829	.....	2	.....	.....

TABLE 17.—POPULATION BY SEX, NATIVITY, AND COLOR, FOR PLACES OF 2,500 INHABITANTS OR MORE: 1890—Continued.

CITIES, TOWNS, VILLAGES, AND BOROUGHS.	SEX.		NATIVE AND FOREIGN BORN.		COLOR.				
	Male.	Female.	Native.	Foreign.	White.	Colored.	Chinese.	Japanese.	Civilized Indians.
Massachusetts—Continued.									
Gardner	4,284	4,140	6,186	2,238	8,365	56	3	.....	.....
Gloucester	14,243	10,408	15,768	8,883	24,629	12	10	.....	.....
Grafton	2,427	2,575	3,485	1,517	5,002	.....	.....	.....	.....
Great Barrington	2,171	2,441	3,759	853	4,484	125	3	.....	.....
Greenfield	2,483	2,769	4,353	899	5,228	19	5	.....	.....
Hardwick	1,522	1,400	1,839	1,083	2,921	1	.....	.....	.....
Harwich	1,352	1,382	2,649	85	2,695	39	.....	.....	.....
Haverhill	13,404	14,008	21,485	5,927	27,136	260	16	.....	.....
Ward 1	1,644	1,595	2,889	350	3,217	17	5	.....	.....
Ward 2	1,155	1,392	2,203	344	2,467	80	.....	.....	.....
Ward 3	2,071	2,030	2,995	1,106	4,052	41	8	.....	.....
Ward 4	1,710	1,883	2,991	602	3,585	8	.....	.....	.....
Ward 5	4,575	4,568	6,517	2,626	9,100	40	3	.....	.....
Ward 6	2,249	2,540	3,890	899	4,715	74	.....	.....	.....
Hingham	2,113	2,451	3,840	724	4,460	103	1	.....	.....
Holden	1,320	1,303	1,841	782	2,623	.....	.....	.....	.....
Holliston	1,279	1,340	2,180	439	2,609	10	.....	.....	.....
Holyoke	16,946	18,691	18,569	17,068	35,606	10	21	.....	.....
Ward 1	2,059	2,287	2,184	2,162	4,344	.....	2	.....	.....
Ward 2	2,496	2,649	2,178	2,967	5,140	2	3	.....	.....
Ward 3	2,620	2,465	2,117	2,968	5,082	.....	3	.....	.....
Ward 4	3,513	4,101	3,125	4,489	7,606	2	6	.....	.....
Ward 5	1,417	1,635	2,069	983	3,050	.....	2	.....	.....
Ward 6	2,863	3,364	3,801	2,426	6,221	1	5	.....	.....
Ward 7	1,978	2,190	3,095	1,073	4,163	5	.....	.....	.....
Hopkinton	2,176	1,912	3,190	898	4,082	6	.....	.....	.....
Hudson	2,319	2,351	3,662	1,008	4,666	2	2	.....	.....
Hyde Park	4,967	5,226	7,385	2,808	10,095	98	.....	.....	.....
Ipswich	2,008	2,431	3,469	970	4,416	21	2	.....	.....
Lawrence	20,801	23,853	24,136	20,518	44,529	104	21	.....	.....
Ward 1	3,232	3,720	3,654	3,298	6,948	4	.....	.....	.....
Ward 2	2,927	3,411	3,470	2,868	6,326	2	10	.....	.....
Ward 3	3,731	4,637	4,148	4,220	8,332	33	3	.....	.....
Ward 4	4,253	4,894	4,457	4,690	9,121	20	6	.....	.....
Ward 5	3,648	4,240	4,623	3,265	7,854	34	.....	.....	.....
Ward 6	3,010	2,951	3,784	2,177	5,948	11	2	.....	.....
Lee	1,805	1,980	3,051	734	3,680	101	.....	1	3
Leicester	1,479	1,641	2,282	838	3,118	2	.....	.....	.....
Lenox	1,528	1,361	2,103	786	2,785	104	.....	.....	.....
Leominster	3,573	3,696	6,082	1,187	7,247	19	3	.....	.....
Lexington	1,566	1,631	2,413	784	3,177	14	2	.....	4
Lowell	35,453	42,243	43,095	34,601	77,390	274	29	.....	3
Ward 1	5,046	6,352	4,849	6,549	11,197	187	13	.....	1
Ward 2	5,802	7,387	7,559	5,630	13,173	9	5	.....	2
Ward 3	6,706	7,592	8,459	5,839	14,290	7	1	.....	.....
Ward 4	5,939	6,921	8,998	3,862	12,844	12	4	.....	.....
Ward 5	7,467	8,500	7,320	8,647	15,942	22	3	.....	.....
Ward 6	4,493	5,491	5,910	4,074	9,944	37	3	.....	.....
Lynn	27,426	28,301	41,762	13,965	54,997	715	14	.....	1
Ward 1	617	624	1,101	140	1,239	2	.....	.....	.....
Ward 2	1,569	1,572	2,710	431	3,123	18	.....	.....	.....
Ward 3	5,811	6,403	9,590	2,624	11,778	433	2	.....	1
Ward 4	5,589	5,660	8,284	2,965	11,170	74	5	.....	.....
Ward 5	6,312	6,729	9,608	3,433	13,013	25	3	.....	.....
Ward 6	6,433	6,357	9,025	3,765	12,628	158	4	.....	.....
Ward 7	1,095	956	1,444	607	2,046	5	.....	.....	.....
Malden	10,746	12,285	16,486	6,545	22,917	107	7	.....	.....
Mansfield	1,694	1,738	2,942	490	3,426	5	1	.....	.....
Marblehead	3,906	4,296	7,073	1,129	8,164	37	1	.....	.....
Marlboro	6,967	6,838	10,213	3,592	13,764	38	3	.....	.....
Maynard	1,325	1,375	1,707	993	2,699	.....	1	.....	.....
Medford	5,307	5,772	8,578	2,501	11,021	55	3	.....	.....
Medway	1,481	1,504	2,461	524	2,983	1	1	.....	.....
Melrose	3,899	4,620	6,572	1,947	8,468	48	3	.....	.....
Merrimac	1,341	1,292	2,205	428	2,633	.....	.....	.....	.....
Methuen	2,314	2,500	3,370	1,444	4,812	.....	2	.....	.....
Middleboro	2,893	3,172	5,409	656	6,025	37	3	.....	.....
Milford	4,222	4,558	6,757	2,023	8,762	17	1	.....	.....
Millbury	2,119	2,309	3,137	1,291	4,426	.....	2	.....	.....
Milton	2,011	2,267	3,042	1,236	4,231	47	.....	.....	.....
Monson	1,813	1,837	2,988	662	3,589	60	.....	.....	1

TABLE 17.—POPULATION BY SEX, NATIVITY, AND COLOR, FOR PLACES OF 2,500 INHABITANTS OR MORE: 1890—Continued.

CITIES, TOWNS, VILLAGES, AND BOROUGHS.	SEX.		NATIVE AND FOREIGN BORN.		COLOR.				
	Male.	Female.	Native.	Foreign.	White.	Colored.	Chinese.	Japanese.	Civilized Indians.
Massachusetts—Continued.									
Montague	3,206	3,090	4,208	2,088	6,291	3	2		
Nantucket	1,411	1,857	3,033	235	3,228	40			
Natick	4,443	4,675	7,288	1,830	9,066	52			
Needham	1,535	1,500	2,133	902	3,019	16			
New Bedford	19,020	21,713	26,313	14,420	39,010	1,699	18	1	5
Ward 1	5,325	5,617	5,273	5,669	10,919	22	1		
Ward 2	2,094	2,483	3,733	844	4,412	164			1
Ward 3	2,056	2,557	4,130	483	4,032	576	3		2
Ward 4	1,590	1,932	2,877	645	3,173	336	11		2
Ward 5	2,287	2,996	4,014	1,269	4,837	443	2	1	
Ward 6	5,668	6,128	6,286	5,510	11,637	158	1		
Newburyport	6,335	7,612	11,329	2,618	13,875	66	5		1
Newton	10,856	13,523	17,165	7,214	24,027	342	10		
North Adams	7,799	8,275	11,608	4,466	16,019	46	9		
Northampton	6,703	8,287	11,159	3,831	14,888	92	6	2	2
North Andover	1,834	1,908	2,563	1,179	3,732	10			
North Attleboro	3,326	3,401	5,111	1,616	6,699	23	5		
Northbridge	2,366	2,237	2,678	1,925	4,594	9			
North Brookfield	1,894	1,977	3,093	778	3,860	11			
Norwood	1,983	1,750	2,712	1,021	3,724	9			
Orange	2,346	2,222	3,991	577	4,566		2		
Oxford	1,265	1,351	2,046	570	2,572	44			
Palmer	3,102	3,418	4,144	2,376	6,472	48			
Peabody	5,140	5,018	7,603	2,555	10,149	8	1		
Pepperell	1,549	1,578	2,554	573	3,107	20			
Pittsfield	8,233	9,048	13,285	3,996	17,051	226	4		
Plymouth	3,540	3,774	6,162	1,152	7,211	87			16
Provincetown	2,247	2,395	3,420	1,222	4,618	24			
Quincy	8,613	8,110	10,867	5,856	16,701	16	4		2
Randolph	1,947	1,999	3,285	661	3,936	4	3		3
Reading	1,924	2,164	3,357	731	4,083	2	3		
Revere	2,805	2,863	4,120	1,548	5,631	24			13
Rockland	2,619	2,594	4,305	908	5,211		2		
Rockport	2,159	1,928	3,082	1,005	4,086	1			
Salem	14,324	16,477	21,677	9,124	30,620	166	15		
Ward 1	2,219	2,442	3,278	1,383	4,622	38	1		
Ward 2	2,444	2,752	4,259	937	5,164	28	4		
Ward 3	1,750	2,238	2,923	1,065	3,951	36	1		
Ward 4	2,309	2,758	3,602	1,465	5,046	19	2		
Ward 5	3,638	4,156	4,335	3,459	7,752	37	5		
Ward 6	1,964	2,131	3,280	815	4,085	8	2		
Saugus	1,784	1,889	2,969	704	3,655	17	1		
Somerville	19,131	21,021	29,264	10,888	40,077	65	10		
Ward 1	4,883	5,232	7,338	2,777	10,100	13	2		
Ward 2	6,365	6,844	9,131	4,078	13,199	7	3		
Ward 3	4,035	4,503	6,595	1,943	8,528	7	3		
Ward 4	3,848	4,442	6,200	2,090	8,250	38	2		
Southbridge	3,677	3,978	4,909	2,746	7,620	33	2		
South Hadley	1,965	2,296	2,956	1,305	4,260		1		
Spencer	4,430	4,317	6,579	2,168	8,737	8	2		
Springfield	21,291	22,888	33,264	10,915	43,342	811	16		10
Ward 1	6,033	6,042	8,576	3,499	12,039	35	1		
Ward 2	2,255	2,010	3,228	1,037	4,175	87	3		
Ward 3	2,398	2,657	3,658	1,397	4,849	196	7		3
Ward 4	1,841	2,527	3,510	858	4,334	33	1		
Ward 5	4,514	5,387	8,126	1,775	9,568	322	4		7
Ward 6	1,881	1,765	2,657	989	3,540	106			
Ward 7	1,124	1,267	2,058	333	2,373	18			
Ward 8	1,245	1,233	1,451	1,027	2,464	14			
Stoneham	3,028	3,127	4,958	1,197	6,119	35	1		
Stoughton	2,391	2,461	3,874	978	4,845	4	2		1
Sutton	1,567	1,613	2,124	1,056	3,178	2			
Swampscott	1,500	1,698	2,544	654	3,180	16	2		
Taunton	12,331	13,117	18,095	7,353	25,303	138	6	1	
Ward 1	2,238	2,371	3,665	944	4,603	6			
Ward 2	768	829	1,277	320	1,597				
Ward 3	1,771	1,932	2,506	1,197	3,685	14	4		
Ward 4	926	1,094	1,581	439	2,005	14		1	
Ward 5	541	558	916	183	1,099				
Ward 6	1,375	1,298	2,106	567	2,639	33	1		
Ward 7	1,217	1,216	1,879	554	2,426	7			
Ward 8	3,495	3,819	4,165	3,149	7,249	64	1		

TABLE 17.—POPULATION BY SEX, NATIVITY, AND COLOR, FOR PLACES OF 2,500 INHABITANTS OR MORE: 1890—Continued.

CITIES, TOWNS, VILLAGES, AND BOROUGHS.	SEX.		NATIVE AND FOREIGN BORN.		COLOR.				
	Male.	Female.	Native.	Foreign.	White.	Colored.	Chinese.	Japanese.	Civilized Indians.
Massachusetts—Continued.									
Templeton	1,559	1,440	2,498	501	2,993	6	.....	.....	.....
Tewksbury	1,226	1,289	1,397	1,118	2,497	18	.....	.....	.....
Uxbridge	1,680	1,728	2,526	882	3,398	10	.....	.....	.....
Wakefield	3,330	3,652	5,152	1,830	6,968	12	2	.....	.....
Walpole	1,242	1,362	2,036	568	2,601	3	.....	.....	.....
Waltham	8,553	10,154	13,425	5,282	18,678	16	11	.....	2
Ware	3,373	3,956	4,361	2,968	7,323	2	4	.....	.....
Wareham	1,790	1,661	2,890	561	3,427	23	1	.....	.....
Warren	2,315	2,366	3,252	1,429	4,676	3	2	.....	.....
Watertown	3,381	3,692	4,883	2,190	7,045	25	3	.....	.....
Webster	3,394	3,637	4,154	2,877	7,007	16	.....	.....	8
Wellesley	1,315	2,285	2,726	874	3,594	6	.....	.....	.....
Westboro	2,524	2,671	4,122	1,073	5,184	7	3	.....	1
West Boylston	1,412	1,607	2,008	1,011	3,015	3	1	.....	.....
Westfield	4,761	5,044	8,017	1,788	9,737	63	4	.....	1
Westport	1,282	1,317	2,211	388	2,586	13	.....	.....	.....
West Springfield	2,462	2,615	3,919	1,158	5,072	4	1	.....	.....
Weymouth	5,336	5,530	9,231	1,635	10,834	29	3	.....	.....
Whitman	2,221	2,220	3,841	600	4,436	3	2	.....	.....
Williamstown	2,240	1,981	3,311	910	4,101	118	2	.....	.....
Winchendon	2,215	2,175	3,420	970	4,386	2	2	.....	.....
Winchester	2,340	2,521	3,530	1,331	4,815	45	1	.....	.....
Winthrop	1,298	1,428	2,137	589	2,698	28	.....	.....	.....
Woburn	6,749	6,750	9,382	4,117	13,397	100	2	.....	.....
Worcester	42,267	42,388	57,952	26,703	83,679	944	27	.....	5
Ward 1	4,020	4,026	5,807	2,239	7,801	240	4	.....	1
Ward 2	7,198	6,782	9,439	4,541	13,739	231	8	.....	2
Ward 3	4,835	4,423	5,676	3,582	9,207	48	3	.....	.....
Ward 4	4,923	4,916	6,304	3,535	9,828	10	1	.....	.....
Ward 5	8,719	7,844	9,166	7,397	16,542	16	5	.....	.....
Ward 6	4,312	4,531	6,362	2,481	8,833	9	1	.....	.....
Ward 7	4,774	5,554	8,438	1,890	10,009	314	3	.....	2
Ward 8	3,486	4,312	6,760	1,038	7,720	76	2	.....	.....
Wrentham	1,267	1,299	2,130	436	2,558	8	.....	.....	.....
Michigan:									
Adrian	4,072	4,684	7,361	1,395	8,511	243	.....	1	1
Albion	1,766	1,997	3,178	585	3,721	35	4	2	1
Allegan	1,256	1,413	2,414	255	2,598	70	1	.....	.....
Alpena	5,817	5,466	5,873	5,410	11,273	8	2	.....	.....
Ann Arbor	4,378	5,053	7,285	2,146	9,118	295	3	15	.....
Ausable	2,305	2,023	2,340	1,988	4,321	7	.....	.....	.....
Battle Creek	6,353	6,844	11,561	1,636	12,836	355	6	.....	.....
Bay city	14,254	13,585	16,894	10,945	27,679	158	1	.....	1
Ward 1	1,545	1,351	1,696	1,200	2,895	1	.....	.....	.....
Ward 2	1,630	975	1,652	953	2,596	9	.....	.....	.....
Ward 3	845	985	1,331	499	1,819	11	.....	.....	.....
Ward 4	1,710	1,789	2,183	1,316	3,458	41	.....	.....	.....
Ward 5	1,417	1,395	1,599	1,213	2,779	32	.....	.....	1
Ward 6	1,436	1,448	1,765	1,119	2,847	37	.....	.....	.....
Ward 7	1,253	1,228	1,533	948	2,481	.....	.....	.....	.....
Ward 8	1,493	1,559	1,374	1,678	3,047	5	.....	.....	.....
Ward 9	734	754	1,051	437	1,476	11	1	.....	.....
Ward 10	1,078	951	1,195	834	2,023	6	.....	.....	.....
Ward 11	1,113	1,150	1,515	748	2,258	5	.....	.....	.....
Benton Harbor	1,832	1,860	3,228	464	3,556	136	.....	.....	.....
Bessemer	1,608	958	1,264	1,302	2,559	6	1	.....	.....
Big Rapids	2,635	2,668	3,902	1,401	5,286	17	.....	.....	.....
Cadillac	2,269	2,192	3,026	1,435	4,459	1	1	.....	.....
Charlotte	1,856	2,011	3,610	257	3,850	17	.....	.....	.....
Cheboygan	3,305	2,930	3,523	2,712	6,202	8	.....	.....	25
Coldwater	2,468	2,779	4,790	457	5,221	26	.....	.....	.....
Detroit	101,298	104,578	124,167	81,709	202,422	3,431	10	2	11
Ward 1	6,192	6,967	8,783	4,376	12,620	532	6	.....	1
Ward 2	4,955	5,988	7,849	3,094	10,866	75	1	1	.....
Ward 3	7,006	7,260	8,702	5,564	12,883	1,379	2	.....	2
Ward 4	5,541	6,448	8,052	3,937	11,932	56	.....	.....	1
Ward 5	7,965	8,355	9,392	6,928	15,717	602	1	.....	.....
Ward 6	6,598	7,248	9,090	4,756	13,823	22	.....	1	.....
Ward 7	7,386	7,096	7,950	6,532	14,094	381	.....	.....	7
Ward 8	6,118	6,473	8,136	4,455	12,561	30	.....	.....	.....
Ward 9	10,754	10,716	11,210	10,260	21,320	150	.....	.....	.....
Ward 10	7,849	8,162	9,916	6,095	15,994	17	.....	.....	.....

TABLE 17.—POPULATION BY SEX, NATIVITY, AND COLOR, FOR PLACES OF 2,500 INHABITANTS OR MORE: 1890—Continued.

CITIES, TOWNS, VILLAGES, AND BOROUGHS.	SEX.		NATIVE AND FOREIGN BORN.		COLOR.				
	Male.	Female.	Native.	Foreign.	White.	Colored.	Chinese.	Japanese.	Civilized Indians.
Michigan—Continued.									
Detroit—Continued.									
Ward 11	7,019	6,955	9,434	4,540	13,943	31			
Ward 12	7,278	7,131	7,634	6,775	14,357	52			
Ward 13	4,352	4,457	5,574	3,235	8,796	13			
Ward 14	4,188	4,009	4,176	4,021	8,159	38			
Ward 15	3,075	2,906	3,586	2,395	5,970	11			
Ward 16	5,022	4,407	4,683	4,746	9,387	42			
Dowagiac	1,399	1,407	2,581	225	2,738	64	3		1
Escanaba	3,816	2,992	3,945	2,863	6,807		1		
Flint	4,688	5,115	7,916	1,887	9,601	199	3		
Fort Gratiot	1,462	1,370	1,382	1,450	2,825	5			2
Grand Haven	2,546	2,477	3,273	1,750	4,974	32			17
Grand Rapids	30,091	30,187	40,874	19,404	59,657	602	10	9	
Ward 1	4,871	4,664	6,393	3,142	9,382	153			
Ward 2	1,552	1,663	2,576	639	3,190	25			
Ward 3	2,153	2,756	3,850	1,059	4,862	47			
Ward 4	3,365	3,481	5,172	1,674	6,792	35	10	9	
Ward 5	3,611	3,487	4,310	2,788	6,931	167			
Ward 6	3,698	3,421	3,631	3,488	7,109	10			
Ward 7	3,308	3,225	4,312	2,221	6,521	12			
Ward 8	1,657	1,634	2,138	1,153	3,278	13			
Ward 9	2,365	2,221	3,153	1,433	4,565	21			
Ward 10	3,511	3,635	5,339	1,807	7,027	119			
Greenville	1,450	1,606	2,574	482	3,047	9			
Hastings	1,556	1,416	2,710	262	2,972				
Hillsdale	1,809	2,106	3,516	399	3,899	14	1	1	
Holland	2,015	1,930	2,622	1,323	3,945				
Ionia	2,100	2,382	3,652	830	4,460	22			
Iron Mountain	5,527	3,072	3,079	5,520	8,589	5	5		
Ironwood	5,084	2,661	3,240	4,505	7,743		2		
Ishpeming	6,529	4,668	4,777	6,420	11,187	5	5		
Jackson	10,422	10,376	17,184	3,614	20,329	462	6	1	
Kalamazoo	8,580	9,273	13,589	4,264	17,426	420	5		2
Lansing	6,578	6,524	10,794	2,308	12,756	341	1	1	3
Lapeer	1,309	1,444	2,235	518	2,744	9			
Ludington	3,866	3,651	4,405	3,112	7,505	10			2
Manistee	6,648	6,164	7,023	5,789	12,798	14			
Manistique	1,750	1,190	1,467	1,473	2,900				40
Marine	1,604	1,664	2,462	806	3,268				
Marquette	5,016	4,077	5,078	4,015	9,034	47	6		6
Marshall	1,895	2,073	3,391	577	3,928	38	2		
Menominee	6,043	4,587	5,798	4,832	10,595	1	2		32
Monroe	2,496	2,762	4,358	900	5,225	32			1
Mount Clemens	2,329	2,419	3,609	1,139	4,739	9			
Mount Pleasant	1,343	1,358	2,118	583	2,671	12			18
Muskegon	11,765	10,937	13,915	8,787	22,643	59			
Negaunee	3,609	2,469	2,703	3,375	6,076	2			
Niles	1,956	2,241	3,487	710	4,055	142			
Oscoda	2,047	1,546	1,913	1,680	3,543				50
Owosso	3,339	3,225	5,315	1,249	6,547	16	1		
Petoskey	1,421	1,451	2,326	546	2,833	7			32
Pontiac	2,976	3,224	4,690	1,510	6,007	190			3
Port Huron	6,732	6,811	7,524	6,019	13,482	61			
Red Jacket	1,784	1,289	1,381	1,692	3,065	4	4		
Saginaw	23,831	22,491	30,688	15,634	46,028	292	2		
Ward 1	1,997	1,715	2,388	1,324	3,702	10			
Ward 2	1,935	2,018	2,679	1,274	3,880	73			
Ward 3	2,288	1,271	2,548	1,011	3,513	44	2		
Ward 4	1,883	1,929	2,467	1,345	3,796	16			
Ward 5	2,280	2,469	3,172	1,577	4,714	35			
Ward 6	1,499	1,532	2,093	938	2,998	33			
Ward 7	1,838	1,866	2,409	1,295	3,693	11			
Ward 8	949	839	1,197	591	1,788				
Ward 9	975	956	1,452	479	1,931				
Ward 10	1,694	1,544	2,105	1,133	3,217	21			
Ward 11	1,636	1,656	1,999	1,293	3,284	8			
Ward 12	1,392	1,384	1,832	944	2,764	12			
Ward 13	1,015	1,050	1,429	636	2,051	14			
Ward 14	1,082	1,029	1,327	784	2,111				
Ward 15	1,368	1,233	1,591	1,010	2,586	15			
St. Ignace	1,476	1,228	1,799	905	2,702		1		1
St. Johns	1,493	1,634	2,814	313	3,109	18			

TABLE 17.—POPULATION BY SEX, NATIVITY, AND COLOR, FOR PLACES OF 2,500 INHABITANTS OR MORE: 1890—Continued.

CITIES, TOWNS, VILLAGES, AND BOROUGHS.	SEX.		NATIVE AND FOREIGN BORN.		COLOR.				
	Male.	Female.	Native.	Foreign.	White.	Colored.	Chinese.	Japanese.	Civilized Indians.
Michigan—Continued.									
St. Joseph	1,891	1,842	2,940	793	3,606	127			
Sault Ste. Marie	3,036	2,724	2,673	3,087	5,738	13	3		6
Three Rivers	1,542	1,589	2,869	262	3,065	55	1		10
Traverse	2,236	2,117	2,936	1,417	4,350	3			
West Bay city	6,978	6,003	7,966	5,015	12,976	3	2		
Wyandotte	1,977	1,840	2,584	1,233	3,817				
Ypsilanti	2,648	3,481	5,252	877	5,546	577	3		3
Minnesota:									
Albert Lea	1,587	1,718	2,342	963	3,293	11			1
Anoka	2,168	2,084	3,091	1,161	4,236	15	1		
Austin	1,909	1,992	3,104	797	3,880	20	1		
Brainerd	3,019	2,684	3,752	1,951	5,688	4	2		9
Cloquet	1,764	766	1,262	1,268	2,528		2		
Crookston	1,830	1,627	1,937	1,520	3,456		1		
Duluth	20,975	12,140	16,893	16,222	32,864	220	18		13
Ward 1	2,402	853	1,616	1,639	3,195	58	2		
Ward 2	1,357	870	1,114	1,113	2,219	1			7
Ward 3	5,977	3,855	5,443	4,389	9,733	84	11		4
Ward 4	5,571	3,159	5,052	3,678	8,655	68	5		2
Ward 5	3,663	1,960	2,288	3,335	5,618	5			
Ward 6	2,005	1,443	1,380	2,068	3,444	4			
Faribault	3,167	3,353	4,857	1,663	6,501	18	1		
Fergus Falls	1,863	1,909	2,574	1,198	3,765	5	1		1
Hastings	1,820	1,885	2,748	957	3,671	34			
Mankato	4,444	4,394	6,343	2,495	8,828	10			
Minneapolis	87,643	77,095	104,180	60,558	163,384	1,320	17		17
Ward 1	5,830	4,546	5,898	4,478	10,364	11			1
Ward 2	4,930	4,528	6,706	2,752	9,407	50	1		
Ward 3	12,672	10,975	14,299	9,348	23,566	81			
Ward 4	12,497	10,152	16,382	6,267	22,333	309	7		
Ward 5	10,574	9,954	14,460	6,068	19,955	561	9		3
Ward 6	9,047	6,780	6,074	9,753	15,774	53			
Ward 7	6,731	6,534	8,766	4,499	13,197	67			1
Ward 8	6,420	6,971	10,721	2,670	13,359	32			
Ward 9	6,743	5,796	7,428	5,111	12,459	68			12
Ward 10	2,573	1,941	2,576	1,938	4,513	1			
Ward 11	7,348	6,985	7,876	6,457	14,254	79			
Ward 12	1,074	827	1,305	596	1,894	7			
Ward 13	1,204	1,106	1,689	621	2,309	1			
New Ulm	1,894	1,847	2,131	1,610	3,740	1			
Northfield	1,248	1,411	2,079	580	2,642	17			
Owatonna	1,843	2,006	2,853	996	3,832	14			3
Red Wing	3,105	3,189	3,991	2,303	6,294				
Rochester	2,609	2,712	3,733	1,588	5,316	5			
St. Cloud	4,030	3,656	5,650	2,036	7,676	10			
St. Paul	69,561	63,595	79,979	53,177	131,632	1,476	36	1	11
Ward 1	9,055	8,025	8,917	8,163	17,029	50	1		
Ward 2	7,094	6,573	7,829	5,838	13,638	29			
Ward 3	4,570	2,944	4,372	3,142	7,347	162	5		
Ward 4	7,225	5,417	8,477	4,165	12,049	573	19		1
Ward 5	7,770	7,349	9,010	6,109	15,056	59	3		1
Ward 6	7,719	7,048	8,829	5,938	14,635	126	3		3
Ward 7	4,264	5,870	7,836	2,298	10,084	46	4		
Ward 8	12,017	11,320	12,847	10,490	22,982	348		1	6
Ward 9	6,833	6,424	7,865	5,392	13,175	81	1		
Ward 10	1,653	1,366	2,130	889	3,019				
Ward 11	1,361	1,259	1,867	753	2,618	2			
St. Peter	1,852	1,819	2,094	1,577	3,669	2			
Stillwater	6,146	5,114	6,524	4,736	11,209	50			1
West Duluth	2,088	1,280	1,750	1,618	3,365	2	1		
Winona	9,012	9,106	12,098	6,110	18,147	52	1		8
Mississippi:									
Aberdeen	1,534	1,915	3,379	70	1,605	1,842	2		
Biloxi	1,540	1,694	2,947	287	2,680	551	3		
Columbus	2,098	2,461	4,471	88	2,197	2,360	2		
Greenville	3,212	3,446	6,319	339	2,428	4,217	13		
Jackson	2,845	3,075	5,743	177	2,789	3,127	4		
Meridian	5,150	5,474	10,363	261	5,442	5,178	4		
Natchez	4,582	5,519	9,603	498	4,858	5,241	2		
Vicksburg	6,214	7,159	12,592	781	6,164	7,204	5		

TABLE 17.—POPULATION BY SEX, NATIVITY, AND COLOR, FOR PLACES OF 2,500 INHABITANTS OR MORE: 1890—Continued.

CITIES, TOWNS, VILLAGES, AND BOROUGHS.	SEX.		NATIVE AND FOREIGN BORN.		COLOR.				
	Male.	Female.	Native.	Foreign.	White.	Colored.	Chinese.	Japanese.	Civilized Indians.
Mississippi—Continued.									
Water Valley	1,397	1,435	2,716	116	1,844	988			
Wesson	1,353	1,815	3,139	29	2,983	185			
West Point	1,281	1,481	2,721	41	1,325	1,437			
Yazoo	1,528	1,758	3,160	126	1,422	1,862	2		
Missouri:									
Aurora	1,884	1,598	3,420	62	3,472	10			
Bonne Terre	1,933	1,786	3,401	318	3,576	143			
Boonville	2,079	2,062	3,730	411	3,051	1,083	1		6
Brookfield	2,468	2,079	4,226	321	4,244	302	1		
Butler	1,360	1,452	2,740	72	2,648	162			2
Cameron	1,422	1,495	2,793	124	2,768	149			
Cape Girardeau	2,055	2,242	3,652	645	3,613	684			
Carrollton	1,896	1,982	3,751	127	3,130	748			
Carterville	1,509	1,375	2,809	75	2,869	15			
Carthage	3,919	4,062	7,762	219	7,527	453			1
Chillicothe	2,861	2,856	5,361	356	5,176	541			
Clinton	2,335	2,402	4,524	213	4,275	461	1		
Columbia	1,839	2,161	3,914	86	2,406	1,593		1	
De Soto	1,991	1,969	3,625	335	3,764	196			
Fulton	2,170	2,144	4,050	264	3,170	1,144			
Hannibal	6,348	6,509	11,675	1,182	10,782	2,073	2		
Holden	1,181	1,339	2,385	135	2,203	316		1	
Independence	3,062	3,318	5,926	454	5,580	799	1		
Jefferson	4,057	2,685	5,924	818	5,479	1,262	1		
Joplin	5,340	4,603	9,318	625	9,597	343	3		
Kansas city	71,051	61,665	111,858	20,858	118,821	13,700	186	1	8
Ward 1	4,523	2,460	5,592	1,391	5,660	1,307	15		1
Ward 2	3,692	1,711	4,532	871	4,214	1,151	38		
Ward 3	6,200	4,664	9,058	1,806	9,655	1,174	34		1
Ward 4	5,955	5,516	9,077	2,394	10,433	1,024	14		
Ward 5	4,350	3,987	6,582	1,755	7,768	567	2		
Ward 6	5,332	4,412	7,871	1,873	7,849	1,878	17		
Ward 7	7,043	6,649	11,870	1,822	12,259	1,421	11		1
Ward 8	8,192	7,923	14,199	1,916	14,375	1,719	18	1	2
Ward 9	11,433	11,022	19,056	3,399	20,143	2,284	26		2
Ward 10	7,474	7,130	12,767	1,837	13,938	662	4		
Ward 11	2,373	2,240	3,982	631	4,299	310	4		
Ward 12	919	953	1,597	275	1,835	37			
Ward 13	1,820	1,568	2,955	433	3,266	120	1		1
Ward 14	1,745	1,430	2,720	455	3,127	46	2		
Kirksville	1,597	1,913	3,439	71	3,246	264			
Lamar	1,390	1,470	2,767	93	2,817	43			
Lexington	2,176	2,361	4,139	398	3,232	1,304	1		
Liberty	1,326	1,232	2,460	98	2,005	551	1		1
Louisiana	2,539	2,551	4,842	248	3,861	1,228	1		
Macon	1,686	1,685	3,169	202	2,700	670	1		
Marshall	2,060	2,237	4,098	199	3,541	755	1		
Maryville	1,951	2,086	3,810	227	3,925	110	2		
Mexico	2,312	2,477	4,641	148	3,660	1,127	1		1
Moberly	4,128	4,087	7,498	717	7,219	996			
Nevada	3,648	3,614	6,994	268	7,099	162			1
Palmyra	1,241	1,274	2,348	167	1,812	703			
Pierce	1,195	1,316	2,340	171	2,306	205			
Rich Hill	1,992	2,016	3,761	247	3,941	67			
Richmond	1,466	1,429	2,659	236	2,320	573	2		
St. Charles	2,998	3,163	5,012	1,149	5,572	584	3		2
St. Joseph	27,316	25,008	45,251	7,073	48,628	3,686	10		
Ward 1	3,233	3,074	5,494	813	5,774	533			
Ward 2	1,982	1,962	3,528	416	3,595	349			
Ward 3	4,820	4,376	8,032	1,164	8,449	746	1		
Ward 4	2,765	2,907	5,016	656	5,210	462			
Ward 5	5,656	4,544	8,860	1,340	9,667	524	9		
Ward 6	3,330	3,325	5,437	1,218	5,903	752			
Ward 7	3,861	3,309	6,081	1,089	6,994	176			
Ward 8	1,669	1,511	2,803	377	3,036	144			
St. Louis	228,114	223,656	336,894	114,876	424,704	26,865	170		31
Ward 1	6,550	4,743	7,784	3,509	9,882	1,382	29		
Ward 2	6,770	4,121	7,173	3,718	9,594	1,284	13		
Ward 3	6,926	6,563	9,443	4,046	12,517	965	5		2
Ward 4	7,026	5,766	8,858	3,934	12,392	397			3
Ward 5	8,416	8,315	11,646	5,085	16,146	582	2		1

TABLE 17.—POPULATION BY SEX, NATIVITY, AND COLOR, FOR PLACES OF 2,500 INHABITANTS OR MORE: 1890—Continued.

CITIES, TOWNS, VILLAGES, AND BOROUGHS.	SEX.		NATIVE AND FOREIGN BORN.		COLOR.				
	Male.	Female.	Native.	Foreign.	White.	Colored.	Chinese.	Japanese.	Civilized Indians.
Missouri—Continued.									
St. Louis—Continued.									
Ward 6	9,523	8,843	13,791	4,575	18,028	338	.....	.....	.....
Ward 7	10,471	10,030	14,087	6,414	20,427	72	2	.....	.....
Ward 8	6,686	6,636	9,069	4,253	11,925	1,391	6	.....	.....
Ward 9	10,623	10,078	14,445	6,256	20,602	98	1	.....	.....
Ward 10	8,727	9,029	12,701	5,055	16,674	1,077	4	.....	1
Ward 11	9,664	8,703	12,896	5,471	17,927	438	2	.....	.....
Ward 12	7,638	7,596	11,243	3,991	15,196	38	.....	.....	.....
Ward 13	5,901	5,936	9,166	2,671	10,964	873	.....	.....	.....
Ward 14	7,457	7,912	11,777	3,592	14,942	427	.....	.....	.....
Ward 15	6,320	5,593	9,710	2,203	8,345	3,544	12	.....	12
Ward 16	6,818	6,986	10,095	3,709	13,694	108	2	.....	.....
Ward 17	7,203	7,998	12,047	3,154	13,099	2,093	6	.....	3
Ward 18	8,768	8,694	12,824	4,638	16,974	486	2	.....	.....
Ward 19	8,379	7,984	13,132	3,231	14,762	1,592	9	.....	.....
Ward 20	6,876	7,907	12,070	2,713	13,538	1,228	17	.....	.....
Ward 21	8,243	8,470	12,578	4,135	15,777	916	15	.....	5
Ward 22	6,961	8,717	13,216	2,462	14,818	842	18	.....	.....
Ward 23	9,548	10,267	14,007	5,808	19,702	111	2	.....	.....
Ward 24	8,108	8,669	13,498	3,279	15,912	855	10	.....	.....
Ward 25	9,064	9,192	14,324	3,932	16,939	1,315	2	.....	.....
Ward 26	9,621	8,472	13,746	4,347	16,276	1,817	.....	.....	.....
Ward 27	9,227	8,644	13,156	4,715	16,606	1,263	2	.....	.....
Ward 28	10,600	11,792	18,412	3,980	21,046	1,333	9	.....	4
Sedalia	7,073	6,995	12,783	1,285	12,574	1,493	1	.....	.....
Springfield	10,866	10,984	20,574	1,276	19,587	2,258	5	.....	.....
Trenton	2,540	2,499	4,784	255	4,838	199	2	.....	.....
Warrensburg	2,173	2,533	4,521	185	4,140	566	.....	.....	.....
Washington	1,295	1,430	2,117	608	2,537	188	.....	.....	.....
Webb	2,735	2,308	4,858	185	5,026	5	.....	.....	12
Montana:									
Anaconda	2,639	1,336	2,056	1,919	3,798	37	140	.....	.....
Butte	7,169	3,554	6,676	4,047	10,166	150	403	4	.....
Great Falls	2,828	1,151	2,589	1,390	3,891	85	3	.....	.....
Helena	8,333	5,501	9,479	4,355	13,054	279	499	1	1
Livingston	1,799	1,051	2,217	633	2,815	21	14	.....	.....
Missoula	2,214	1,212	2,350	1,076	3,245	56	124	.....	1
Nebraska:									
Beatrice	7,385	6,451	12,330	1,506	13,477	351	8	.....	.....
Columbus	1,578	1,556	2,221	913	3,120	12	2	.....	.....
Fairbury	1,306	1,324	2,389	241	2,620	5	5	.....	.....
Fremont	3,445	3,302	5,171	1,576	6,715	26	6	.....	.....
Grand Island	3,858	3,678	5,817	1,719	7,501	30	5	.....	.....
Hastings	6,924	6,660	11,332	2,252	13,255	322	7	.....	.....
Holdrege	1,418	1,183	2,103	498	2,595	3	3	.....	.....
Kearney	4,309	3,765	7,165	909	8,033	38	3	.....	.....
Lincoln	29,395	25,759	48,692	6,462	53,758	1,360	35	.....	1
Ward 1	5,197	3,700	7,770	1,127	8,764	125	8	.....	.....
Ward 2	4,293	3,673	6,963	1,003	7,543	411	11	.....	1
Ward 3	3,790	3,147	5,985	952	6,803	129	5	.....	.....
Ward 4	6,292	5,644	10,883	1,053	11,712	213	11	.....	.....
Ward 5	5,826	5,742	10,110	1,458	11,139	429	.....	.....	.....
Ward 6	1,603	1,625	2,931	297	3,196	32	.....	.....	.....
Ward 7	2,394	2,228	4,050	572	4,601	21	.....	.....	.....
Nebraska city	5,852	5,642	9,805	1,689	11,254	238	2	.....	.....
Norfolk	1,518	1,520	2,444	594	3,010	27	1	.....	.....
North Platte	1,540	1,515	2,476	579	3,035	18	2	.....	.....
Omaha	80,108	60,344	105,413	35,039	135,794	4,566	89	.....	3
Ward 1	6,612	5,295	7,033	4,874	11,752	154	1	.....	.....
Ward 2	10,213	7,318	10,586	6,945	17,303	228	.....	.....	.....
Ward 3	14,064	7,837	18,124	3,777	19,846	1,996	57	.....	2
Ward 4	11,602	8,299	16,774	3,127	19,379	519	3	.....	.....
Ward 5	9,419	6,098	11,312	4,205	14,924	578	14	.....	1
Ward 6	10,106	8,850	15,241	3,715	18,450	505	1	.....	.....
Ward 7	4,529	4,201	5,647	3,083	8,680	50	.....	.....	.....
Ward 8	9,213	8,065	13,858	3,420	16,879	386	13	.....	.....
Ward 9	4,350	4,381	6,838	1,893	8,581	150	.....	.....	.....
Plattsmouth	4,664	3,728	6,297	2,095	8,303	88	1	.....	.....
South Omaha	4,692	3,370	5,508	2,554	7,986	74	1	1	.....
York	1,645	1,760	3,022	383	3,375	30	.....	.....	.....

TABLE 17.—POPULATION BY SEX, NATIVITY, AND COLOR, FOR PLACES OF 2,500 INHABITANTS OR MORE: 1890—Continued.

CITIES, TOWNS, VILLAGES, AND BOROUGHS.	SEX.		NATIVE AND FOREIGN BORN.		COLOR.				
	Male.	Female.	Native.	Foreign.	White.	Colored.	Chinese.	Japanese.	Civilized Indians.
Nevada:									
Carson	2,602	1,348	2,544	1,406	3,127	47	670		106
Reno	2,058	1,505	2,677	886	3,250	23	136	3	151
Virginia city	4,940	3,571	5,338	3,173	8,149	37	236		89
New Hampshire:									
Berlin	2,034	1,695	1,622	2,107	3,728	1			
Claremont	2,575	2,990	4,356	1,209	5,544	18	3		
Concord	8,563	8,441	13,872	3,132	16,933	67	4		
Derry	1,283	1,321	2,378	226	2,602	2			
Dover	6,018	6,772	9,608	3,182	12,768	17	5		
Exeter	2,189	2,095	3,451	833	4,271	12	1		
Farmington	1,547	1,517	2,970	94	3,061	1	2		
Franklin	2,009	2,076	3,343	742	4,083	1	1		
Gilford	1,776	1,809	3,020	565	3,571	14			
Haverhill	1,303	1,242	2,371	174	2,540	4			1
Keene	3,602	3,844	6,480	966	7,446				
Laconia	2,887	3,256	4,354	1,789	6,128	13	2		
Lancaster	1,783	1,590	2,657	716	3,364	5	1		3
Lebanon	1,754	2,009	3,371	392	3,758	4	1		
Littleton	1,658	1,707	2,749	616	3,362	2	1		
Manchester	19,864	24,262	24,035	20,091	44,076	39	10		1
Ward 1	1,657	2,201	1,824	2,034	3,856		2		
Ward 2	1,611	1,877	2,857	631	3,485	2			1
Ward 3	3,105	4,027	3,788	3,344	7,115	14	3		
Ward 4	3,001	3,836	3,929	2,908	6,824	13			
Ward 5	3,330	4,221	2,947	4,604	7,548		3		
Ward 6	2,254	2,411	3,607	1,058	4,657	8			
Ward 7	992	1,202	1,554	640	2,194				
Ward 8	3,914	4,487	3,529	4,872	8,397	2	2		
Milford	1,485	1,529	2,570	444	3,012		2		
Nashua	9,376	9,935	13,028	6,283	19,285	24	2		
Newmarket	1,324	1,418	1,742	1,000	2,741		1		
Newport	1,273	1,350	2,398	225	2,616	5	2		
Pembroke	1,611	1,561	1,760	1,412	3,168	2	2		
Peterboro	1,204	1,303	2,109	398	2,504	1	2		
Pittsfield	1,248	1,357	2,249	356	2,602	3			
Portsmouth	4,700	5,127	8,318	1,509	9,764	54	9		
Rochester	3,746	3,650	5,724	1,672	7,387	7	2		
Somersworth	2,869	3,338	3,343	2,864	6,203	1	3		
Winchester	1,345	1,239	2,167	417	2,584				
Wolfboro	1,577	1,443	2,771	249	3,017	3			
New Jersey:									
Atlantic city	6,200	6,855	11,595	1,460	10,921	2,113	8	6	7
Bayonne	10,043	8,990	12,345	6,688	18,854	169	10		
Bordentown	1,983	2,249	3,871	361	4,037	195			
Bridgeton	5,568	5,856	10,829	595	10,893	527	4		
Burlington	3,436	3,828	6,609	655	6,714	549			1
Camden	28,527	29,786	50,580	7,733	53,392	4,863	54		4
Ward 1	3,726	3,924	6,649	1,001	7,551	93	6		
Ward 2	4,528	5,008	8,059	1,477	9,413	117	5		1
Ward 3	2,267	2,266	3,966	567	4,489	35	9		
Ward 4	2,495	2,804	4,837	462	5,274	12	13		
Ward 5	3,628	3,697	6,515	810	6,547	775	3		
Ward 6	3,411	3,545	6,123	833	6,347	596	11		2
Ward 7	3,101	3,048	5,061	1,088	4,468	1,677	3		1
Ward 8	3,021	2,975	5,011	985	4,473	1,521	2		
Ward 9	2,350	2,519	4,359	510	4,830	37	2		
Elizabeth	18,796	18,968	26,625	11,139	36,967	789	7	1	
Ward 1	4,693	4,181	5,866	3,008	8,842	28	4		
Ward 2	4,033	3,577	4,617	2,993	7,604	5		1	
Ward 3	2,981	2,855	3,800	2,036	5,620	216			
Ward 4	1,032	1,181	1,774	439	2,124	89			
Ward 5	2,740	3,250	4,851	1,139	5,849	141			
Ward 6	1,130	1,467	2,168	429	2,470	126	1		
Ward 7	904	1,100	1,632	372	1,893	109	2		
Ward 8	1,283	1,357	1,917	723	2,565	75			
Freehold	1,356	1,576	2,669	263	2,841	91			
Gloucester	3,242	3,322	5,019	1,545	6,555	9			
Hackensack	2,926	3,078	4,705	1,299	5,819	180	5		
Haddonfield	1,123	1,379	2,337	165	2,337	164			1
Hammonton	1,941	1,892	2,406	1,427	3,796	37			

TABLE 17.—POPULATION BY SEX, NATIVITY, AND COLOR, FOR PLACES OF 2,500 INHABITANTS OR MORE: 1890—Continued.

CITIES, TOWNS, VILLAGES, AND BOROUGHS.	SEX.		NATIVE AND FOREIGN BORN.		COLOR.				
	Male.	Female.	Native.	Foreign.	White.	Colored.	Chinese.	Japanese.	Civilized Indians.
New Jersey—Continued.									
Harrison	4,097	4,241	5,087	3,251	8,311	21	6		
Hoboken	22,004	21,644	26,284	17,364	43,564	59	24		1
Ward 1	5,225	4,838	5,569	4,494	10,052	2	9		
Ward 2	2,740	3,025	3,500	2,265	5,732	26	7		
Ward 3	7,299	7,560	9,405	5,454	14,845	11	3		
Ward 4	6,740	6,221	7,810	5,151	12,935	20	5		1
Jersey city	82,046	80,957	109,645	53,358	160,766	2,099	132	1	5
Aldermanic district 1	9,503	8,334	10,838	6,999	17,352	451	34		
Aldermanic district 2	15,731	14,485	17,887	12,329	29,935	275	6		
Aldermanic district 3	12,184	12,128	17,456	6,856	23,920	360	30	1	1
Aldermanic district 4	18,313	18,463	23,685	13,091	36,703	55	14		4
Aldermanic district 5	9,779	10,515	15,501	4,793	19,877	394	23		
Aldermanic district 6	16,536	17,032	24,278	9,290	32,979	564	25		
Keyport	1,679	1,732	3,020	391	3,244	166	1		
Lambertville	1,935	2,207	3,653	489	4,075	65	2		
Long Branch	3,673	3,558	6,127	1,104	6,701	527	3		
Millville	5,175	4,827	9,317	685	9,871	131			
Morristown	3,443	4,713	6,579	1,577	7,721	428	6	1	
Newark	88,980	92,850	126,259	55,571	177,559	4,141	127	1	2
Ward 1	3,636	3,959	5,866	1,729	7,377	205	13		
Ward 2	3,468	3,683	5,307	1,844	6,698	446	7		
Ward 3	2,911	3,493	5,064	1,340	5,880	519	5		
Ward 4	3,212	2,734	3,847	2,099	5,731	209	6		
Ward 5	2,651	2,752	3,991	1,412	5,355	44	4		
Ward 6	12,827	13,003	16,393	9,437	25,732	89	9		
Ward 7	4,566	4,722	6,422	2,866	9,001	285	2		
Ward 8	9,222	10,353	14,908	4,667	19,099	442	34		
Ward 9	3,189	3,895	5,846	1,238	6,699	375	10		
Ward 10	6,900	6,997	10,277	3,620	13,227	667	3		
Ward 11	5,482	6,302	8,952	2,832	11,570	209	4		1
Ward 12	9,999	9,617	12,009	7,607	19,583	25	8		
Ward 13	13,812	13,788	16,673	10,927	27,143	443	14		
Ward 14	2,597	3,103	4,743	957	5,604	91	3	1	1
Ward 15	4,508	4,449	5,961	2,996	8,860	92	5		
New Brunswick	8,832	9,771	15,197	3,406	17,843	744	12	4	
Newton	1,414	1,589	2,799	204	2,973	30			
Ocean Grove	1,273	1,481	2,598	156	2,707	47			
Orange	9,137	9,707	13,383	5,461	17,988	842	14		
Passaic	6,646	6,382	7,698	5,330	12,829	192	7		
Paterson	38,275	40,072	47,185	31,162	77,644	641	62		
Ward 1	4,064	4,269	5,264	3,060	8,293	27	4		
Ward 2	5,153	5,242	6,704	3,691	10,337	56	2		
Ward 3	7,432	7,748	9,100	6,080	14,822	349	9		
Ward 4	4,168	4,722	6,228	2,662	8,735	142	13		
Ward 5	5,260	5,575	5,763	5,072	10,802	24	9		
Ward 6	2,056	1,968	2,290	1,734	3,988	25	11		
Ward 7	2,896	3,060	3,182	2,774	5,948	4	4		
Ward 8	7,246	7,497	8,654	6,089	14,719	14	10		
Perth Amboy	5,188	4,324	5,327	4,185	9,437	72	3		
Phillipsburg	4,269	4,375	7,679	965	8,614	29	1		
Plainfield	5,236	6,031	8,931	2,336	10,615	647	5		
Princeton	1,722	1,700	3,029	393	2,837	583	2		
Rahway	3,358	3,747	5,894	1,211	6,844	258	3		
Raritan	1,300	1,256	1,535	1,021	2,553	3			
Red Bank	1,949	2,196	3,688	457	3,868	275	2		
Salem	2,598	2,918	5,224	292	4,956	559	1		
Somerville	1,830	2,031	3,445	416	3,488	373			
South Amboy	2,177	2,153	3,205	1,125	4,328	2			
South Orange	1,415	1,691	2,286	820	3,061	45			
Trenton	29,116	28,342	43,410	14,048	55,726	1,697	33	1	1
Ward 1	2,285	2,791	4,203	873	4,922	146	8		
Ward 2	1,397	1,666	2,667	396	2,751	306	6		
Ward 3	4,109	3,222	5,585	1,746	7,107	219	5		
Ward 4	2,656	2,376	3,446	1,586	4,994	36	2		
Ward 5	2,758	2,827	4,310	1,275	5,347	230	7	1	
Ward 6	1,410	1,381	1,913	878	2,774	17			
Ward 7	4,685	4,698	7,706	1,677	8,732	649	1		1
Ward 8	2,004	1,798	2,381	1,421	3,795	7			
Ward 9	3,099	3,029	4,594	1,534	6,112	12	4		
Ward 10	1,944	2,005	3,014	935	3,936	13			
Ward 11	2,769	2,549	3,591	1,727	5,256	62			

TABLE 17.—POPULATION BY SEX, NATIVITY, AND COLOR, FOR PLACES OF 2,500 INHABITANTS OR MORE: 1890—Continued.

CITIES, TOWNS, VILLAGES, AND BOROUGHS.	SEX.		NATIVE AND FOREIGN BORN.		COLOR.				
	Male.	Female.	Native.	Foreign.	White.	Colored.	Chinese.	Japanese.	Civilized Indians.
New Jersey—Continued.									
Union	5,393	5,250	6,321	4,322	10,638	.....	5	.....	.....
Vineland	1,739	2,083	3,382	440	3,645	176	1	.....	.....
Washington	1,387	1,447	2,735	99	2,709	124	1	.....	.....
Woodbury	1,896	2,015	3,674	237	3,482	428	1	.....	.....
New Mexico:									
Albuquerque (a)	2,111	1,674	3,084	701	3,566	181	37	.....	1
Santa Fe	3,162	3,023	5,774	411	6,079	93	5	2	6
New York:									
Albany	45,589	49,334	72,630	22,293	93,782	1,122	16	1	2
Ward 1	3,010	3,298	4,343	1,965	6,307	1	.....	.....	.....
Ward 2	2,847	2,842	3,953	1,736	5,663	26	.....	.....	.....
Ward 3	2,422	2,394	3,377	1,439	4,815	.....	.....	1	.....
Ward 4	2,685	2,651	3,873	1,463	5,297	37	2	.....	.....
Ward 5	1,928	2,319	3,345	902	4,191	52	2	.....	2
Ward 6	1,687	1,749	2,700	736	3,346	82	8	.....	.....
Ward 7	1,629	1,735	2,736	628	3,323	39	2	.....	.....
Ward 8	2,050	2,127	3,193	984	4,176	1	.....	.....	.....
Ward 9	2,364	2,303	3,450	1,217	4,666	1	.....	.....	.....
Ward 10	4,618	4,735	6,997	2,356	9,344	9	.....	.....	.....
Ward 11	2,952	3,433	5,276	1,109	6,148	237	.....	.....	.....
Ward 12	2,684	2,974	4,170	1,488	5,540	118	.....	.....	.....
Ward 13	2,189	2,650	3,730	1,109	4,765	73	1	.....	.....
Ward 14	1,957	2,925	4,231	651	4,863	19	.....	.....	.....
Ward 15	2,354	2,890	4,123	1,121	5,175	69	.....	.....	.....
Ward 16	4,213	4,330	6,939	1,604	8,201	341	1	.....	.....
Ward 17	4,000	3,979	6,194	1,785	7,962	17	.....	.....	.....
Albion	2,140	2,446	3,334	1,252	4,510	75	1	.....	.....
Amsterdam	8,336	9,000	12,807	4,529	17,246	88	2	.....	.....
Auburn	12,873	12,985	20,199	5,659	25,427	412	15	.....	6
Ward 1	1,676	1,873	2,678	871	3,537	12	.....	.....	.....
Ward 2	1,348	1,655	2,364	639	2,942	59	2	.....	.....
Ward 3	782	843	1,358	267	1,576	45	4	.....	.....
Ward 4	2,487	1,034	2,527	994	3,458	54	3	.....	6
Ward 5	793	906	1,268	431	1,698	1	.....	.....	.....
Ward 6	1,243	1,411	2,113	541	2,646	6	2	.....	.....
Ward 7	1,055	1,169	1,677	547	2,214	10	.....	.....	.....
Ward 8	1,334	1,414	2,099	649	2,716	32	.....	.....	.....
Ward 9	1,002	1,215	1,810	407	2,045	172	.....	.....	.....
Ward 10	1,153	1,465	2,305	313	2,595	21	2	.....	.....
Baldwinsville	1,465	1,575	2,735	305	3,025	14	1	.....	.....
Ballston Spa	1,673	1,854	2,972	555	3,510	15	2	.....	.....
Batavia	3,352	3,869	5,908	1,313	7,182	38	.....	.....	1
Bath	1,490	1,771	2,957	304	3,199	60	.....	.....	2
Binghamton	16,914	18,091	30,249	4,756	34,480	515	9	.....	1
Ward 1	2,080	2,137	3,534	683	4,131	86	.....	.....	.....
Ward 2	1,243	1,482	2,406	319	2,715	10	.....	.....	.....
Ward 3	1,663	1,975	3,044	594	3,633	4	1	.....	.....
Ward 4	453	438	781	110	877	14	.....	.....	.....
Ward 5	1,518	1,593	2,659	452	3,092	19	.....	.....	.....
Ward 6	1,236	1,229	2,304	161	2,420	45	.....	.....	.....
Ward 7	1,896	2,205	3,609	492	3,943	157	1	.....	.....
Ward 8	1,151	1,072	1,904	319	2,157	62	4	.....	.....
Ward 9	675	659	1,201	133	1,290	42	2	.....	.....
Ward 10	1,168	1,362	2,095	435	2,503	27	.....	.....	.....
Ward 11	2,043	2,095	3,755	383	4,128	9	1	.....	.....
Ward 12	1,175	1,259	1,832	602	2,412	21	.....	.....	1
Ward 13	613	585	1,125	73	1,179	19	.....	.....	.....
Brockport	1,706	2,036	3,135	607	3,719	22	1	.....	.....
Brooklyn	394,123	412,220	544,643	261,700	795,397	10,287	528	72	59
Ward 1	9,673	10,367	12,718	7,322	19,738	272	24	4	2
Ward 2	4,891	4,095	4,910	4,076	8,908	70	8	.....	.....
Ward 3	8,907	9,847	12,245	6,509	18,537	193	24	.....	.....
Ward 4	6,402	5,922	8,276	4,048	11,794	494	25	6	5
Ward 5	10,968	9,207	12,665	7,510	19,593	502	18	57	5
Ward 6	18,308	19,385	21,907	15,786	37,585	84	23	1	.....
Ward 7	16,002	19,724	26,364	9,362	35,076	611	39	.....	.....
Ward 8	15,844	15,395	19,581	11,658	31,176	44	19	.....	.....
Ward 9	8,632	9,064	11,698	5,998	17,262	417	14	.....	3
Ward 10	16,676	17,355	21,960	12,071	33,309	709	13	.....	.....
Ward 11	11,070	11,623	16,134	6,559	20,762	1,910	21	.....	.....

a New town.

TABLE 17.—POPULATION BY SEX, NATIVITY, AND COLOR, FOR PLACES OF 2,500 INHABITANTS OR MORE: 1890—Continued.

CITIES, TOWNS, VILLAGES, AND BOROUGHS.	SEX.		NATIVE AND FOREIGN BORN.		COLOR.				
	Male.	Female.	Native.	Foreign.	White.	Colored.	Chinese.	Japanese.	Civilized Indians.
New York—Continued.									
Brooklyn—Continued.									
Ward 12	14,195	13,173	16,117	11,251	27,355		13		
Ward 13	10,601	11,027	15,847	5,781	21,513	94	15		6
Ward 14	13,973	13,273	16,766	10,480	27,238	1	7		
Ward 15	13,811	13,819	20,199	7,431	27,556	60	14		
Ward 16	22,689	23,031	27,014	18,706	45,310	397	13		
Ward 17	20,844	20,580	27,992	13,432	41,387	13	24		
Ward 18	37,518	37,442	49,447	25,513	74,881	52	24		3
Ward 19	17,389	18,855	25,116	11,128	35,629	589	19	1	6
Ward 20	10,617	13,519	17,818	6,318	23,315	799	18	1	3
Ward 21	23,973	26,145	34,116	16,002	49,858	228	32		
Ward 22	23,899	26,351	35,810	14,440	50,041	164	42		3
Ward 23	12,672	16,676	23,441	5,907	29,113	214	17	2	2
Ward 24	8,563	8,208	11,975	4,796	15,790	958	3		20
Ward 25	21,049	23,589	34,505	10,133	43,406	1,190	41		1
Ward 26	14,957	14,548	20,022	9,483	29,265	222	18		
Buffalo	128,884	126,780	166,179	89,485	254,495	1,118	44	5	2
Ward 1	9,157	7,968	10,793	6,332	17,117	2	6		
Ward 2	3,849	3,073	4,904	2,018	6,894	17	11		
Ward 3	6,596	6,326	9,357	3,565	12,917	3	2		
Ward 4	4,197	4,304	5,762	2,739	8,247	241	8	5	
Ward 5	28,491	26,571	30,901	24,161	54,598	461	2		1
Ward 6	15,880	15,423	18,212	13,091	31,164	132	7		
Ward 7	21,073	21,039	28,667	13,445	42,052	60			
Ward 8	5,456	4,392	6,116	3,732	9,831	17			
Ward 9	3,910	4,323	5,934	2,299	8,207	24	2		
Ward 10	6,022	8,318	10,995	3,345	14,278	57	4		1
Ward 11	14,301	16,003	21,852	8,452	30,236	67	1		
Ward 12	5,695	5,156	6,917	3,934	10,828	22	1		
Ward 13	4,257	3,884	5,769	2,372	8,126	15			
Canandaigua	2,706	3,162	4,899	969	5,776	92			
Canastota	1,378	1,396	2,466	308	2,732	39	2		1
Canton	1,226	1,354	2,219	361	2,570	10			
Catskill	2,295	2,625	4,374	546	4,677	240	3		
Clyde	1,247	1,391	2,284	354	2,601	37			
Cohoes	10,221	12,288	14,803	7,706	22,486	21	2		
College Point	3,226	2,901	3,747	2,380	6,116	9	2		
Coney Island	2,114	1,199	1,986	1,327	3,027	273	11		2
Cooperstown	1,177	1,480	2,388	269	2,605	52			
Corning	4,328	4,222	7,203	1,347	8,421	129			
Cortland	4,258	4,332	7,728	862	8,549	30	4		7
Dansville	1,663	2,095	3,185	573	3,751	6	1		
Dunkirk	4,637	4,779	6,375	3,041	9,406	7	1		2
Edgewater	7,162	7,103	9,273	4,992	14,090	171	4		
Ellenville	1,347	1,534	2,536	345	2,856	25			
Elmira	15,526	15,367	25,575	5,318	30,236	650	4		3
Ward 1	1,019	1,221	2,051	189	2,238	2			
Ward 2	1,673	1,787	2,648	812	3,389	69	2		
Ward 3	1,905	2,041	3,172	774	3,580	366			
Ward 4	1,962	2,117	3,071	1,008	4,060	15	2		2
Ward 5	3,772	3,850	6,587	1,035	7,585	37			
Ward 6	3,334	2,503	4,907	930	5,793	44			
Ward 7	1,861	1,848	3,139	570	3,591	117			1
Fairport	1,171	1,381	2,213	339	2,535	9			8
Fishkill on Hudson	1,814	1,803	2,842	775	3,546	66	3		2
Flushing	3,926	4,510	6,465	1,971	7,700	731	5		
Fort Hamilton	1,440	1,177	1,723	894	2,580	36			1
Fort Plain	1,382	1,482	2,641	223	2,817	46	1		
Fredonia	1,623	1,776	2,866	533	3,392	6	1		
Fulton	2,010	2,204	3,696	518	4,197	14	3		
Geneva	3,569	3,988	5,929	1,628	7,386	167	3		1
Glens Falls	4,527	4,982	7,931	1,578	9,474	33	2		
Gloversville	6,658	7,206	12,202	1,662	13,721	140	3		
Goshen	1,333	1,574	2,536	371	2,606	299	2		
Gouverneur	1,656	1,802	2,868	590	3,457	1			
Greenbush	3,551	3,750	6,004	1,297	7,281	19	1		
Green Island	2,177	2,286	3,369	1,094	4,463				
Haverstraw	2,802	2,268	3,706	1,364	4,729	339	2		
Hempstead	2,266	2,565	4,165	666	4,594	235	1		1
Hoosick Falls	3,509	3,505	5,442	1,572	6,996	13	5		

TABLE 17.—POPULATION BY SEX, NATIVITY, AND COLOR, FOR PLACES OF 2,500 INHABITANTS OR MORE: 1890—Continued.

CITIES, TOWNS, VILLAGES, AND BOROUGHS.	SEX.		NATIVE AND FOREIGN BORN.		COLOR.				
	Male.	Female.	Native.	Foreign.	White.	Colored.	Chinese.	Japanese.	Civilized Indians.
New York—Continued.									
Hornellsville	5,425	5,571	9,569	1,427	10,942	50	4		
Hudson	4,541	5,429	8,436	1,534	9,619	350	1		
Huntington	1,386	1,642	2,646	382	2,806	220	2		
Ilion	2,043	2,014	3,360	697	4,027	29	1		
Ithaca	5,280	5,799	9,776	1,303	10,794	282	2	1	
Jamaica	2,653	2,708	4,237	1,124	5,027	332			2
Jamestown	7,725	8,313	10,629	5,409	15,940	94	3	1	
Johnstown	3,676	4,092	6,472	1,296	7,666	102			
Kingston	10,441	10,820	17,081	4,180	20,835	426			
Lansingburg	4,819	5,731	8,306	2,244	10,430	114	5		1
Leroy	1,237	1,506	2,189	554	2,696	47			
Little Falls	4,180	4,603	7,114	1,669	8,736	44	3		
Lockport	7,591	8,447	12,610	3,428	15,850	185	3		
Long Island city	15,628	14,878	19,318	11,188	30,386	106	14		
Ward 1	4,378	3,981	5,428	2,931	8,338	15	6		
Ward 2	1,768	1,535	2,025	1,278	3,302	1			
Ward 3	2,432	2,381	3,093	1,720	4,775	36	2		
Ward 4	4,610	4,653	5,834	3,429	9,218	44	1		
Ward 5	2,440	2,328	2,938	1,830	4,753	10	5		
Lowville	1,164	1,347	2,279	232	2,511				
Lyons	2,168	2,307	3,593	882	4,410	64	1		
Malone	2,359	2,627	4,060	926	4,982	1			3
Matteawan	2,074	2,204	3,534	744	4,257	20	1		
Mechanicsville	1,325	1,354	2,287	392	2,677	2			
Medina	2,218	2,274	3,475	1,017	4,432	60			
Middletown	5,716	6,261	10,502	1,475	11,733	241	3		
Mount Vernon	5,173	5,657	7,988	2,842	10,642	177	11		
Newark	1,578	2,120	3,268	430	3,694	4			
New Brighton	8,306	8,117	11,074	5,349	16,236	182	5		
Newburg	10,880	12,207	18,291	4,796	22,494	580	13		
New Rochelle	4,322	3,895	5,425	2,792	7,971	242	4		
New York	747,579	767,722	875,358	639,943	1,489,627	23,601	1,970	51	52
Ward 1	5,950	5,172	6,013	5,109	10,971	124	24	1	2
Ward 2	568	361	487	442	906	19	3		1
Ward 3	2,304	1,461	2,103	1,662	3,735	17	12		1
Ward 4	9,985	7,824	9,432	8,377	17,712	40	53	4	
Ward 5	6,801	5,584	6,909	5,476	12,304	61	20		
Ward 6	13,086	10,033	9,737	13,382	22,663	108	348		
Ward 7	29,271	28,095	31,281	26,135	57,290	9	67		
Ward 8	16,400	14,820	17,595	13,625	30,483	687	44		6
Ward 9	27,074	27,351	37,786	16,639	53,237	1,126	60		2
Ward 10	30,588	27,008	20,116	37,480	57,422	76	98		
Ward 11	37,803	37,623	37,538	37,888	75,364	10	52		
Ward 12	117,842	127,204	159,299	85,747	240,820	3,951	265	2	8
Ward 13	23,231	22,653	20,599	25,285	45,822	9	53		
Ward 14	15,281	12,813	11,815	16,279	27,925	130	39		
Ward 15	13,104	12,295	14,675	10,724	23,134	2,201	63	1	
Ward 16	23,470	25,664	31,915	17,219	46,856	2,188	75	15	
Ward 17	52,357	50,801	50,747	52,411	102,934	105	111	7	1
Ward 18	30,756	32,514	37,294	25,976	62,774	434	49	7	6
Ward 19	110,597	121,249	132,344	102,502	232,711	1,933	196	4	2
Ward 20	41,798	42,529	52,398	31,929	79,459	4,782	80	3	3
Ward 21	29,528	33,491	36,785	26,234	62,382	546	80	2	9
Ward 22	72,923	80,954	98,812	55,065	149,472	4,275	115	5	10
Ward 23	26,968	26,980	35,897	18,051	53,407	495	45		1
Ward 24	9,894	10,243	13,831	6,306	19,844	275	18		
New York Mills	1,076	1,476	1,725	827	2,552				
Niagara Falls	2,738	2,764	3,591	1,911	5,343	159			
North Tarrytown	1,574	1,605	2,428	751	3,068	111			
North Tonawanda	2,689	2,104	3,222	1,561	4,791	1	1		
Norwich	2,450	2,762	4,669	543	5,048	159			5
Nyack	1,952	2,159	3,506	605	3,909	197	5		
Ogdensburg	5,659	6,003	8,066	3,596	11,639	23			
Olean	3,721	3,637	6,036	1,322	7,239	113	6		
Oneida	2,910	3,173	5,250	833	5,995	84	2		2
Oneonta	3,053	3,219	5,799	473	6,245	27			
Oswego	10,281	11,561	16,860	4,982	21,784	54	4		
Peekskill	4,659	5,017	8,576	1,100	9,490	184	2		

TABLE 17.—POPULATION BY SEX, NATIVITY, AND COLOR, FOR PLACES OF 2,500 INHABITANTS OR MORE: 1890—Continued.

CITIES, TOWNS, VILLAGES, AND BOROUGHS.	SEX.		NATIVE AND FOREIGN BORN.		COLOR.				
	Male.	Female.	Native.	Foreign.	White.	Colored.	Chinese.	Japanese.	Civilized Indians.
New York—Continued.									
Penn Yan	1,951	2,303	3,839	415	4,178	76			
Plattsburg	3,441	3,569	5,808	1,202	7,009	1			
Port Chester	2,607	2,667	3,789	1,485	5,208	64	2		
Port Jervis	4,624	4,703	8,277	1,050	9,201	122	4		
Port Richmond	3,119	3,171	5,041	1,249	6,134	150	6		
Potsdam	1,808	2,153	3,292	669	3,961				
Poughkeepsie	10,259	11,947	18,162	4,044	21,658	539	6	2	1
Rochester	64,453	69,443	94,121	39,775	133,318	559	9		10
Ward 1	1,202	990	1,535	657	2,177	12	2		1
Ward 2	1,725	1,743	2,292	1,176	3,440	25	3		
Ward 3	2,948	3,584	5,135	1,397	6,299	226			7
Ward 4	1,878	2,068	2,907	1,039	3,929	15	2		
Ward 5	4,942	5,036	6,671	3,307	9,968	10			
Ward 6	2,334	2,602	3,152	1,784	4,929	6	1		
Ward 7	3,154	4,070	5,830	1,394	7,172	52			
Ward 8	7,278	7,913	11,133	4,058	15,117	74			
Ward 9	4,720	4,882	7,235	2,367	9,578	22			2
Ward 10	2,531	3,134	4,304	1,361	5,650	14	1		
Ward 11	4,315	4,640	6,308	2,647	8,943	12			
Ward 12	4,185	4,544	6,206	2,523	8,727	2			
Ward 13	6,401	6,477	7,424	5,454	12,878				
Ward 14	3,327	3,740	5,142	1,925	7,040	27			
Ward 15	3,268	3,386	4,790	1,864	6,645	9			
Ward 16	10,245	10,634	14,057	6,822	20,826	53			
Rome	7,281	7,710	11,878	3,113	14,893	97	1		
Salamanca	1,800	1,892	2,828	864	3,687	5			
Sandy Hill	1,364	1,531	2,508	387	2,879	16			
Saratoga Springs	5,418	6,557	10,038	1,937	11,412	538	4	1	20
Saugerties	1,947	2,290	3,734	503	4,197	40			
Schenectady	10,208	9,694	15,520	4,382	19,789	105	7		1
Seneca Falls	2,946	3,170	5,214	902	6,077	38	1		
Singsing	5,335	4,017	7,523	1,829	9,078	266	4	1	3
Suspension Bridge	2,263	2,142	2,937	1,468	4,382	23			
Syracuse	42,922	45,221	65,801	22,342	87,276	843	17	1	6
Ward 1	2,425	2,487	3,796	1,116	4,910	1	1		
Ward 2	5,375	5,386	7,078	3,683	10,755	5	1		
Ward 3	3,886	3,761	5,317	2,330	7,622	25			
Ward 4	6,998	7,447	10,365	4,080	14,389	56			
Ward 5	7,056	7,642	11,563	3,135	14,661	31	1		5
Ward 6	2,688	3,148	4,900	936	5,695	133	7		1
Ward 7	5,128	5,317	7,534	2,911	10,241	198	6		
Ward 8	3,860	4,404	6,829	1,435	7,886	377		1	
Ward 9	2,534	2,637	3,695	1,476	5,166	5			
Ward 10	1,439	1,328	1,979	788	2,767				
Ward 11	1,533	1,664	2,745	452	3,184	12	1		
Tarrytown	1,666	1,896	2,731	831	3,436	122	4		
Tonawanda	3,826	3,319	4,922	2,223	7,143	1	1		
Troy	28,591	32,365	43,691	17,265	60,441	513			2
Ward 1	1,626	2,067	2,611	1,082	3,560	133			
Ward 2	2,186	2,558	3,573	1,171	4,590	154			
Ward 3	1,206	1,458	1,976	688	2,613	51			
Ward 4	1,845	2,659	3,696	808	4,453	51			
Ward 5	2,791	3,232	4,662	1,361	6,013	10			
Ward 6	2,639	2,186	2,781	2,044	4,823	2			
Ward 7	2,515	3,270	4,174	1,611	5,705	80			
Ward 8	1,774	2,091	2,578	1,287	3,845	20			
Ward 9	2,232	2,143	2,999	1,376	4,373				2
Ward 10	2,886	3,290	4,603	1,573	6,166	10			
Ward 11	1,922	2,134	2,762	1,294	4,056				
Ward 12	2,548	2,476	3,100	1,924	5,024				
Ward 13	2,421	2,801	4,176	1,046	5,220	2			
Utica	20,608	23,399	32,238	11,769	43,759	244	3		1
Ward 1	628	513	814	327	1,117	24			
Ward 2	1,995	2,059	2,719	1,335	4,040	14			
Ward 3	1,398	1,650	2,372	676	3,030	16	1		1
Ward 4	1,335	1,653	2,469	519	2,824	162	2		
Ward 5	753	915	1,119	549	1,668				
Ward 6	1,089	1,208	1,608	689	2,293	4			
Ward 7	1,978	2,647	3,518	1,107	4,617	8			
Ward 8	3,015	3,339	4,715	1,639	6,350	4			
Ward 9	3,494	3,730	4,830	2,394	7,223	1			
Ward 10	1,105	1,217	1,867	455	2,319	3			
Ward 11	1,402	1,733	2,442	693	3,134	1			
Ward 12	2,416	2,735	3,765	1,386	5,144	7			

TABLE 17.—POPULATION BY SEX, NATIVITY, AND COLOR, FOR PLACES OF 2,500 INHABITANTS OR MORE: 1890—Continued.

CITIES, TOWNS, VILLAGES, AND BOROUGHS.	SEX.		NATIVE AND FOREIGN BORN.		COLOR.				
	Male.	Female.	Native.	Foreign.	White.	Colored.	Chinese.	Japanese.	Civilized Indians.
New York—Continued.									
Wappingers Falls	1,801	1,917	2,807	911	3,698	19	1		
Warsaw	1,554	1,566	2,658	462	3,088	30			2
Waterloo	2,032	2,318	3,695	655	4,296	52	2		
Watertown	7,045	7,680	11,235	3,490	14,602	117	4		2
Watkins	1,226	1,378	2,380	224	2,517	86	1		
Waverly	1,913	2,210	3,819	304	4,060	61	2		
Wellsville	1,624	1,811	2,954	481	3,398	35	2		
West Troy	6,146	6,821	9,911	3,056	12,907	57	3		
Whitehall	2,181	2,253	3,761	673	4,413	19	2		
White Plains	1,946	2,096	3,265	777	3,895	142	5		
Whitestone	1,398	1,410	2,579	229	2,779	29			
Yonkers	15,259	16,774	21,098	10,935	31,500	506	22	5	
Ward 1	4,042	4,380	5,344	3,078	8,368	53	1		
Ward 2	5,981	6,370	8,381	3,970	12,110	220	16	5	
Ward 3	4,644	5,502	6,579	3,567	9,923	218	5		
Ward 4	592	522	794	320	1,099	15			
North Carolina:									
Asheville	5,111	5,124	10,016	219	6,668	3,567			
Charlotte	5,388	6,169	11,371	186	6,417	5,134	6		
Concord	1,910	2,429	4,333	6	2,957	1,382			
Durham	2,646	2,839	5,456	29	3,626	1,859			
Elizabeth	1,540	1,711	3,226	25	1,760	1,490	1		
Fayetteville	1,933	2,289	4,197	25	2,249	1,973			
Goldsboro	1,854	2,163	3,954	63	2,296	1,720	1		
Greensboro	1,646	1,671	3,274	43	2,088	1,227	2		
Henderson	2,019	2,172	4,138	53	1,514	2,677			
Newbern	3,510	4,333	7,773	70	2,572	5,271			
Oxford	1,419	1,488	2,892	15	1,450	1,457			
Raleigh	6,507	6,171	12,573	105	6,327	6,348			3
Reidsville	1,448	1,521	2,955	14	1,570	1,399			
Salem	1,168	1,543	2,683	28	2,395	316			
Salisbury	2,138	2,280	4,374	44	2,427	1,991			
Washington	1,656	1,889	3,536	9	1,671	1,874			
Wilmington	9,287	10,769	19,544	512	8,731	11,324	1		
Winston	4,168	3,850	7,979	39	3,331	4,686	1		
North Dakota:									
Fargo	2,866	2,798	3,865	1,799	5,595	67			2
Grand Forks	2,751	2,228	2,717	2,262	4,937	14	7		21
Ohio:									
Akron	13,742	13,859	21,608	5,993	27,149	451	1		
Ward 1	1,873	1,920	3,097	696	3,612	181			
Ward 2	1,689	1,842	3,023	508	3,497	34			
Ward 3	2,482	2,563	4,159	886	4,972	72	1		
Ward 4	3,355	3,361	4,663	2,053	6,687	29			
Ward 5	2,601	2,593	4,315	879	5,136	58			
Ward 6	1,742	1,580	2,351	971	3,245	77			
Alliance	3,859	3,748	6,490	1,117	7,559	47	1		
Ashland	1,695	1,871	3,371	195	3,553	13			
Ashtabula	4,522	3,816	6,110	2,228	8,252	85	1		
Athens	1,244	1,376	2,534	86	2,303	317			
Avondale	2,013	2,460	3,678	795	4,095	378			
Barnesville	1,525	1,682	3,138	69	2,994	212	1		
Bellaire	5,057	4,877	8,679	1,255	9,601	330	2		1
Bellefontaine	2,039	2,206	4,005	240	3,921	324			
Bellevue	1,484	1,568	2,584	468	3,035	17			
Berea	1,332	1,201	1,755	778	2,533				
Bowling Green	1,784	1,683	3,172	295	3,427	40			
Bridgeport	1,723	1,646	2,850	519	3,102	267			
Brooklyn	2,335	2,250	3,275	1,310	4,585				
Bryan	1,487	1,581	2,831	237	3,039	29			
Bucyrus	3,025	2,949	5,060	914	5,941	33			
Cambridge	2,132	2,229	4,197	164	4,135	223	2	1	
Canton	13,163	13,026	21,965	4,224	26,080	107	2		
Ward 1	2,321	2,372	4,075	618	4,691	2			
Ward 2	1,928	1,948	3,180	696	3,865	11			
Ward 3	1,674	1,686	2,847	513	3,359		1		
Ward 4	1,734	1,661	2,696	699	3,383	12			
Ward 5	1,535	1,418	2,449	504	2,914	39			
Ward 6	1,580	1,561	2,568	573	3,125	16			
Ward 7	2,391	2,380	4,150	621	4,743	27	1		

TABLE 17.—POPULATION BY SEX, NATIVITY, AND COLOR, FOR PLACES OF 2,500 INHABITANTS OR MORE: 1890—Continued.

CITIES, TOWNS, VILLAGES, AND BOROUGHS.	SEX.		NATIVE AND FOREIGN BORN.		COLOR.				
	Male.	Female.	Native.	Foreign.	White.	Colored.	Chinese.	Japanese.	Civilized Indians.
Ohio—Continued.									
Celina	1,359	1,343	2,490	212	2,685	14	1		2
Chillicothe	5,314	5,974	9,946	1,342	10,345	941	2		
Cincinnati	145,011	151,897	225,500	71,408	285,224	11,655	24	1	4
Ward 1	4,097	4,344	7,258	1,183	8,270	171			
Ward 2	5,677	6,770	10,222	2,225	10,688	1,759			
Ward 3	4,187	4,432	6,155	2,464	8,560	59			
Ward 4	6,732	7,206	10,951	2,987	13,451	487			
Ward 5	3,893	4,054	6,114	1,833	7,457	482	5		3
Ward 6	3,898	3,763	5,953	1,708	6,371	1,286	4		
Ward 7	4,476	4,662	6,205	2,933	9,116	21	1		
Ward 8	2,627	2,294	3,548	1,373	4,683	238			
Ward 9	3,813	3,596	5,760	1,649	6,922	480	7		
Ward 10	5,496	5,453	7,549	3,400	10,689	257	3		
Ward 11	6,341	6,465	8,979	3,827	12,794	12			
Ward 12	5,937	6,179	8,768	3,348	12,095	21			
Ward 13	5,601	5,837	7,666	3,772	11,436	2			
Ward 14	4,883	4,945	7,270	2,558	9,634	194			
Ward 15	4,402	4,948	7,060	2,290	9,108	242			
Ward 16	4,577	5,353	7,638	2,292	9,297	633			
Ward 17	4,590	5,575	7,690	2,475	9,381	782	2		
Ward 18	4,015	4,123	6,571	1,567	6,547	1,589	2		
Ward 19	4,125	4,077	6,126	2,076	7,613	589			
Ward 20	4,640	4,707	7,288	2,059	8,757	590			
Ward 21	5,200	5,067	7,872	2,395	10,105	162			
Ward 22	6,159	6,303	9,433	3,029	12,328	134			
Ward 23	7,263	7,827	11,403	3,687	14,905	185			
Ward 24	5,774	5,127	8,479	2,422	10,702	199			
Ward 25	4,880	5,094	8,116	1,858	9,596	378			
Ward 26	4,923	5,755	8,881	1,797	10,474	202		1	1
Ward 27	4,040	4,587	6,642	1,985	8,524	103			
Ward 28	4,538	4,934	6,998	2,474	9,342	130			
Ward 29	3,504	3,775	5,785	1,494	7,142	137			
Ward 30	4,723	4,645	7,120	2,248	9,237	131			
Circleville	3,122	3,434	6,126	430	5,886	668			2
Cleveland	132,517	128,836	164,258	97,095	258,318	2,989	36	5	5
Ward 1	3,777	3,231	3,746	3,262	6,772	233	2		1
Ward 2	2,014	1,669	2,762	921	3,366	315	1		1
Ward 3	1,911	1,112	1,709	1,314	2,950	68	3	2	
Ward 4	3,166	2,740	4,469	1,437	5,673	231	2		
Ward 5	2,695	2,882	3,707	1,870	5,482	93	1		1
Ward 6	2,111	2,340	2,751	1,700	4,442	9			
Ward 7	4,090	3,668	4,483	3,275	7,745	13			
Ward 8	3,431	3,243	3,979	2,695	6,651	21	2		
Ward 9	5,193	4,349	5,517	4,025	9,535	7			
Ward 10	1,852	2,022	2,912	962	3,577	292	2	3	
Ward 11	1,414	1,701	2,274	841	2,927	185	3		
Ward 12	1,775	2,375	3,047	1,103	3,924	226			
Ward 13	2,460	2,699	3,754	1,405	4,732	427			
Ward 14	1,758	2,455	3,458	755	4,095	118			
Ward 15	2,957	3,297	4,252	2,002	6,154	94	6		
Ward 16	2,937	2,748	2,933	2,752	5,631	49	5		
Ward 17	4,087	4,191	5,026	3,252	8,259	17	2		
Ward 18	5,080	5,092	7,176	2,996	10,140	32			
Ward 19	2,407	2,502	3,561	1,348	4,864	43	2		
Ward 20	2,995	3,291	4,267	2,019	6,223	63			
Ward 21	3,138	3,601	5,117	1,622	6,555	183			1
Ward 22	4,702	4,623	6,273	3,052	9,267	58			
Ward 23	3,243	2,837	3,326	2,754	6,060	20			
Ward 24	7,150	6,877	6,924	7,103	14,011	16			
Ward 25	6,157	5,453	5,859	5,751	11,596	13			1
Ward 26	2,621	2,371	2,838	2,154	4,992				
Ward 27	4,643	4,566	5,369	3,840	9,184	24	1		
Ward 28	2,456	1,946	2,437	1,965	4,396	6			
Ward 29	2,279	2,129	2,922	1,486	4,389	16	3		
Ward 30	1,950	1,864	2,520	1,294	3,806	8			
Ward 31	1,802	1,897	2,738	961	3,698	1			
Ward 32	2,482	2,358	3,462	1,378	4,826	14			
Ward 33	2,466	2,623	3,857	1,232	5,075	14			
Ward 34	3,376	2,951	3,995	2,332	6,307	19	1		
Ward 35	3,560	3,365	4,321	2,604	6,909	16			

TABLE 17.—POPULATION BY SEX, NATIVITY, AND COLOR, FOR PLACES OF 2,500 INHABITANTS OR MORE: 1890—Continued.

CITIES, TOWNS, VILLAGES, AND BOROUGHS.	SEX.		NATIVE AND FOREIGN BORN.		COLOR.				
	Male.	Female.	Native.	Foreign.	White.	Colored.	Chinese.	Japanese.	Civilized Indians.
Ohio—Continued.									
Cleveland—Continued.									
Ward 36	3,912	3,747	5,040	2,619	7,648	11			
Ward 37	5,621	5,391	6,621	4,391	10,998	14			
Ward 38	4,410	4,331	5,224	3,517	8,732	9			
Ward 39	4,829	4,688	5,365	4,152	9,515	2			
Ward 40	3,610	3,611	4,267	2,954	7,212	9			
Columbus	45,019	43,131	75,662	12,488	82,603	5,525	6	2	14
Ward 1	3,068	3,071	4,791	1,348	6,109	30			
Ward 2	3,906	3,778	5,294	2,390	7,652	32			
Ward 3	2,839	2,782	4,432	1,189	5,058	563			
Ward 4	2,133	1,930	3,580	483	3,938	124	1		
Ward 5	2,853	3,268	5,447	674	5,524	597			
Ward 6	2,510	2,843	4,959	394	5,110	243			
Ward 7	3,085	3,173	5,312	946	6,098	160			
Ward 8	1,534	1,372	2,544	362	2,638	268			
Ward 9	2,646	2,430	4,504	572	3,896	1,176	4		
Ward 10	3,372	3,210	5,563	1,019	6,243	338	1		
Ward 11	3,791	3,896	6,986	701	6,438	1,249			
Ward 12	4,482	2,644	6,129	997	6,722	391			13
Ward 13	3,222	3,299	5,954	567	6,428	93			
Ward 14	2,956	2,872	5,263	565	5,697	131			
Ward 15	2,622	2,563	4,964	281	5,052	130		2	1
Conneaut	1,602	1,639	2,989	252	3,222	17	2		
Coshocton	1,743	1,929	3,388	284	3,605	66	1		
Crestline	1,432	1,479	2,465	446	2,896	15			
Cuyahoga Falls	1,278	1,336	2,200	414	2,591	23			
Dayton	30,489	30,731	51,633	9,587	59,054	2,158	1		7
Ward 1	3,241	3,367	5,659	949	6,416	192			
Ward 2	2,489	2,333	4,263	559	4,399	422	1		
Ward 3	3,284	3,274	5,949	609	5,827	731			
Ward 4	2,630	2,782	4,875	537	5,220	192			
Ward 5	4,547	4,533	7,614	1,466	9,022	58			
Ward 6	3,212	3,232	5,533	911	6,366	72			6
Ward 7	5,466	5,470	8,278	2,658	10,882	54			
Ward 8	3,951	4,167	6,650	1,468	7,715	402			1
Not in wards	1,669	1,573	2,812	430	3,207	35			
Defiance	3,916	3,778	6,461	1,233	7,631	63			
Delaware	3,956	4,268	7,440	784	7,732	489		3	
Delphos	2,367	2,149	4,025	491	4,434	82			
Dennison	1,547	1,378	2,604	321	2,887	38			
Dover	1,744	1,726	2,891	579	3,468	2			
East Liverpool	5,558	5,398	9,178	1,778	10,811	140	4	1	
Eaton	1,385	1,549	2,799	135	2,840	91			3
Elyria	2,687	2,924	4,372	1,239	5,515	95	1		
Findlay	9,821	8,732	16,825	1,728	18,251	296	3	3	
Fostoria	3,618	3,452	6,170	900	6,964	106			
Franklin	1,296	1,433	2,578	151	2,618	111			
Fremont	3,435	3,706	5,896	1,245	7,019	119	3		
Galion	3,095	3,231	5,492	834	6,303	23			
Gallipolis	2,092	2,406	4,336	162	3,558	939	1		
Greenville	2,663	2,810	5,168	305	5,447	26			
Hamilton	8,851	8,714	14,602	2,963	17,270	294	1		
Hillsboro	1,696	1,924	3,436	184	3,025	595			
Ironton	5,355	5,584	9,923	1,016	10,093	844	1	1	
Jackson	2,041	2,279	3,986	334	4,161	159			
Kent	1,713	1,788	3,019	482	3,496	3	1		1
Kenton	2,774	2,783	4,966	591	5,316	240	1		
Lancaster	3,548	4,007	6,956	599	7,327	227	1		
Lebanon	1,498	1,552	2,932	118	2,798	247			5
Leetonia	1,466	1,360	2,232	594	2,823	3			
Lima	8,371	7,610	14,254	1,727	15,423	553	3		2
Logan	1,440	1,679	2,931	188	3,082	36	1		
London	1,582	1,731	3,011	302	2,878	433	1		1
Lorain	2,519	2,344	3,792	1,071	4,670	191	2		
Mansfield	6,476	6,997	11,703	1,770	13,398	75			
Marietta	3,986	4,287	7,627	646	8,032	238	2	1	
Marion	4,319	4,008	7,498	829	8,156	169	2		
Martins Ferry	3,160	3,090	5,429	821	5,969	281			
Marysville	1,298	1,512	2,671	139	2,692	118			
Massillon	5,068	5,024	8,152	1,940	9,979	111	2		
Miamisburg	1,463	1,489	2,700	252	2,952				

TABLE 17.—POPULATION BY SEX, NATIVITY, AND COLOR, FOR PLACES OF 2,500 INHABITANTS OR MORE: 1890—Continued.

CITIES, TOWNS, VILLAGES, AND BOROUGHS.	SEX.		NATIVE AND FOREIGN BORN.		COLOR.				
	Male.	Female.	Native.	Foreign.	White.	Colored.	Chinese.	Japanese.	Civilized Indians.
Ohio—Continued.									
Middleport	1,539	1,672	3,057	154	2,602	609			
Middletown	3,838	3,843	6,801	880	7,395	284	2		
Mount Vernon	2,831	3,196	5,540	487	5,779	246	2		
Napoleon	1,347	1,417	2,350	414	2,756	7	1		
Nelsonville	2,317	2,241	4,168	390	4,427	131			
Newark	6,985	7,285	12,930	1,340	13,942	326	2		
New Philadelphia	2,199	2,257	3,808	648	4,419	36	1		
New Straitsville	1,434	1,348	2,060	722	2,771	11			
Niles	2,182	2,107	2,994	1,295	4,288		1		
North Baltimore	1,589	1,268	2,671	186	2,816	37	4		
Norwalk	3,407	3,788	6,246	949	7,110	84			1
Oberlin	1,892	2,484	4,065	311	3,688	683	5		
Painesville	2,199	2,556	4,224	531	4,585	167	3		
Piqua	4,571	4,519	8,025	1,065	8,745	345			
Pomeroy	2,319	2,407	4,072	654	4,339	387			
Portsmouth	5,945	6,449	11,154	1,240	11,445	949			
Ravenna	1,627	1,790	2,970	447	3,285	131	1		
St. Mary	1,496	1,504	2,752	248	2,984	16			
Salem	2,844	2,936	5,127	653	5,595	183	2		
Sandusky	9,024	9,447	13,775	4,696	18,187	283	1		
Shawnee	1,705	1,561	2,397	869	3,265	1			
Sidney	2,376	2,474	4,504	346	4,681	168			1
Springfield	15,899	15,996	28,160	3,735	28,343	3,549	3		
Ward 1	1,499	1,417	2,289	627	2,676	240			
Ward 2	1,234	1,294	2,378	150	2,419	108	1		
Ward 3	1,567	1,724	3,079	212	2,739	550	2		
Ward 4	1,738	1,669	2,857	550	2,930	477			
Ward 5	2,896	2,884	5,430	350	4,800	980			
Ward 6	1,805	1,978	3,421	362	3,333	450			
Ward 7	2,042	2,031	3,410	663	3,873	200			
Ward 8	1,642	1,613	2,860	395	2,907	348			
Ward 9	1,476	1,386	2,436	426	2,666	196			
Steubenville	6,600	6,794	11,461	1,933	12,886	505	2		1
Tiffin	5,262	5,539	9,287	1,514	10,753	47	1		
Toledo	40,887	40,547	59,245	22,189	80,349	1,077	8		
Ward 1	5,780	5,521	8,403	2,898	11,167	134			
Ward 2	2,747	2,817	4,392	1,172	5,269	292	3		
Ward 3	3,150	3,170	5,213	1,107	6,232	84	4		
Ward 4	3,038	2,914	4,147	1,805	5,857	95			
Ward 5	3,943	3,810	5,708	2,045	7,701	52			
Ward 6	4,355	4,009	6,340	2,024	8,336	28			
Ward 7	6,419	7,115	10,006	3,528	13,417	117			
Ward 8	7,681	7,482	9,776	5,387	14,888	274	1		
Ward 9	3,774	3,709	5,260	2,223	7,482	1			
Toronto	1,290	1,246	2,126	410	2,536				
Troy	2,169	2,325	4,285	209	4,108	385	1		
Uhrichsville	1,939	1,903	3,611	231	3,792	49	1		
Upper Sandusky	1,694	1,878	3,101	471	3,527	43	1		1
Urbana	3,071	3,439	5,925	585	5,685	823	2		
Van Wert	2,659	2,853	5,316	196	5,368	143	1		
Wapakoneta	1,779	1,837	3,220	396	3,602	14			
Warren	3,022	2,951	4,970	1,003	5,840	132	1		
Washington	2,790	2,952	5,554	188	5,000	742			
Wellston	2,220	2,157	4,101	276	4,366	10			1
Wellsville	2,647	2,600	4,864	383	5,153	92	2		
West Cleveland	2,083	2,034	3,270	847	4,098	19			
Wilmington	1,491	1,588	2,976	103	2,548	531			
Wooster	2,753	3,148	5,383	518	5,857	42	2		
Xenia	3,529	3,772	6,778	523	5,424	1,868	3		6
Youngstown	16,990	16,230	22,684	10,536	32,571	648	1		
Ward 1	1,687	1,903	2,961	629	3,485	104	1		
Ward 2	1,748	1,715	2,372	1,091	3,381	82			
Ward 3	2,067	1,732	2,241	1,558	3,758	41			
Ward 4	787	793	1,299	281	1,514	66			
Ward 5	1,430	1,417	2,161	686	2,704	143			
Ward 6	1,965	1,886	2,667	1,184	3,753	98			
Ward 7	1,568	1,521	2,208	881	3,067	22			
Ward 8	947	846	1,044	749	1,793				
Not in wards	4,791	4,417	5,731	3,477	9,116	92			
Zanesville	10,164	10,845	19,099	1,910	20,071	937	1		

TABLE 17.—POPULATION BY SEX, NATIVITY, AND COLOR, FOR PLACES OF 2,500 INHABITANTS OR MORE: 1890—Continued.

CITIES, TOWNS, VILLAGES, AND BOROUGHS.	SEX.		NATIVE AND FOREIGN BORN.		COLOR.				
	Male.	Female.	Native.	Foreign.	White.	Colored.	Chinese.	Japanese.	Civilized Indians.
Oklahoma:									
Guthrie	1,790	998	2,569	219	2,621	157	10	.....	.....
Oklahoma	2,453	1,698	3,808	343	3,865	278	8	.....	.....
Oregon:									
Albany	1,548	1,531	2,679	400	2,963	6	109	1	.....
Albina	2,930	2,199	3,528	1,601	5,077	10	42	.....	.....
Astoria	4,254	1,930	2,856	3,328	5,239	19	925	.....	1
Baker	1,542	1,062	2,140	464	2,472	11	121	.....	.....
Dalles	1,683	1,346	2,369	660	2,893	28	79	.....	29
East Portland	5,846	4,686	8,355	2,177	10,364	29	139	.....	.....
Lagrande	1,595	988	2,237	346	2,560	4	19	.....	.....
Oregon city	1,673	1,389	2,483	579	3,025	4	19	.....	14
Pendleton	1,413	1,093	2,105	401	2,373	6	127	.....	.....
Portland	29,051	17,334	29,062	17,323	41,340	480	4,539	20	6
Pennsylvania:									
Allegheny	52,612	52,675	79,152	26,135	102,759	2,507	20	.....	1
Ward 1	3,333	3,610	5,616	1,327	6,757	186	.....	.....	.....
Ward 2	7,844	8,667	13,826	2,685	15,995	513	2	.....	1
Ward 3	7,295	7,592	11,227	3,660	14,050	835	2	.....	.....
Ward 4	5,707	5,911	8,861	2,757	11,477	126	15	.....	.....
Ward 5	4,756	5,164	7,885	2,035	9,675	244	1	.....	.....
Ward 6	5,843	5,759	9,039	2,563	11,290	312	.....	.....	.....
Ward 7	3,017	2,911	3,829	2,099	5,919	9	.....	.....	.....
Ward 8	1,628	1,313	2,079	862	2,935	6	.....	.....	.....
Ward 9	2,863	1,822	2,871	1,814	4,633	52	.....	.....	.....
Ward 10	2,219	2,162	3,254	1,127	4,288	93	.....	.....	.....
Ward 11	2,992	2,677	3,835	1,834	5,627	42	.....	.....	.....
Ward 12	2,726	2,644	3,791	1,579	5,281	89	.....	.....	.....
Ward 13	2,389	2,443	3,039	1,793	4,832	.....	.....	.....	.....
Allentown	12,424	12,804	23,182	2,046	25,192	35	1	.....	.....
Ward 1	1,570	1,519	2,801	288	3,086	2	1	.....	.....
Ward 2	1,327	1,468	2,625	170	2,792	3	.....	.....	.....
Ward 3	1,165	1,386	2,476	75	2,548	3	.....	.....	.....
Ward 4	1,106	1,157	2,193	70	2,263	.....	.....	.....	.....
Ward 5	2,950	3,226	5,740	436	6,156	20	.....	.....	.....
Ward 6	1,730	1,407	2,302	835	3,137	.....	.....	.....	.....
Ward 7	1,317	1,385	2,651	51	2,695	7	.....	.....	.....
Ward 8	1,259	1,256	2,394	121	2,515	.....	.....	.....	.....
Altoona	15,316	15,021	27,224	3,113	29,875	460	2	.....	.....
Ward 1	1,670	1,603	3,059	214	3,235	36	2	.....	.....
Ward 2	2,377	2,303	4,162	518	4,659	21	.....	.....	.....
Ward 3	1,482	1,567	2,791	258	2,987	62	.....	.....	.....
Ward 4	1,691	1,724	2,926	489	3,412	3	.....	.....	.....
Ward 5	2,283	2,174	3,962	495	4,257	200	.....	.....	.....
Ward 6	2,550	2,446	4,402	594	4,877	119	.....	.....	.....
Ward 7	1,036	949	1,917	68	1,977	8	.....	.....	.....
Ward 8	2,227	2,255	4,005	477	4,471	11	.....	.....	.....
Archbald	2,150	1,882	2,714	1,318	4,032	.....	.....	.....	.....
Ashland	3,684	3,662	5,830	1,516	7,343	1	2	.....	.....
Ashley	1,623	1,569	2,381	811	3,185	7	.....	.....	.....
Athens	1,608	1,666	3,071	203	3,228	46	.....	.....	.....
Avoca	1,556	1,475	1,887	1,144	3,030	1	.....	.....	.....
Bangor	1,305	1,204	2,011	498	2,472	37	.....	.....	.....
Beaver Falls	5,002	4,733	8,052	1,683	9,641	94	.....	.....	.....
Bellefonte	1,837	2,109	3,712	234	3,730	215	1	.....	.....
Berwick	1,287	1,414	2,618	83	2,701	.....	.....	.....	.....
Bethlehem	3,120	3,642	6,284	478	6,688	67	5	.....	2
Blairsville	1,520	1,606	3,017	109	3,051	74	1	.....	.....
Bloomsburg	2,157	2,478	4,447	188	4,575	58	2	.....	.....
Blossburg	1,242	1,326	1,953	615	2,564	3	1	.....	.....
Braddock	4,856	3,705	5,338	3,223	8,277	280	4	.....	.....
Bradford	5,244	5,270	8,754	1,760	10,367	134	12	.....	1
Bridgeport	1,299	1,352	2,101	550	2,633	18	.....	.....	.....
Bristol	3,061	3,492	5,645	908	6,323	230	.....	.....	.....
Butler	4,460	4,274	7,836	898	8,701	28	5	.....	.....
Carbondale	5,501	5,332	8,254	2,579	10,826	7	.....	.....	.....
Carlisle	3,538	4,082	7,418	202	6,410	1,207	2	.....	1
Catasauqua	1,869	1,835	2,937	767	3,699	4	1	.....	.....
Centralia	1,513	1,248	2,002	759	2,751	10	.....	.....	.....

TABLE 17.—POPULATION BY SEX, NATIVITY, AND COLOR, FOR PLACES OF 2,500 INHABITANTS OR MORE: 1890—Continued.

CITIES, TOWNS, VILLAGES, AND BOROUGHS.	SEX.		NATIVE AND FOREIGN BORN.		COLOR.				
	Male.	Female.	Native.	Foreign.	White.	Colored.	Chinese.	Japanese.	Civilized Indians.
Pennsylvania—Continued.									
Chambersburg	3,627	4,236	7,587	276	7,052	810	1		
Chartiers	1,598	1,385	2,094	889	2,859	122	1		1
Chester	9,942	10,284	16,510	3,716	18,555	1,656	14	1	
Coatesville	1,855	1,825	3,519	161	3,360	319	1		
Columbia	5,307	5,292	9,766	833	10,100	496	3		
Connellsville	2,817	2,812	4,957	672	5,426	203			
Conshohocken	2,726	2,744	4,336	1,134	5,449	18	3		
Corry	2,736	2,941	4,895	782	5,657	16	1	1	2
Danville	3,979	4,019	6,904	1,094	7,930	67	1		
Darby	1,423	1,549	2,491	481	2,702	266	1		3
Dickson	1,748	1,362	1,548	1,562	3,110				
Doylestown	1,135	1,384	2,350	169	2,470	49			
Dubois	3,243	2,906	4,748	1,401	6,136	13			
Dunmore	4,272	4,043	5,828	2,487	8,310	5			
East Mauch Chunk	1,334	1,438	2,337	435	2,772				
Easton	6,968	7,513	13,296	1,185	14,229	239	12	1	
Edwardsville	1,920	1,364	1,424	1,860	3,284				
Erie	20,756	19,878	30,238	10,396	40,385	243	6		
Ward 1	3,487	3,005	4,812	1,680	6,413	79			
Ward 2	5,124	4,861	6,998	2,987	9,978	4	3		
Ward 3	3,693	3,625	5,723	1,595	7,306	9	3		
Ward 4	3,607	3,685	5,819	1,473	7,144	148			
Ward 5	2,287	2,073	3,080	1,280	4,357	3			
Ward 6	2,558	2,629	3,806	1,381	5,187				
Etna	2,014	1,753	2,533	1,234	3,767				
Frackville	1,295	1,225	2,238	282	2,520				
Franklin	3,016	3,205	5,681	540	5,993	225	3		
Gettysburg	1,541	1,680	3,151	70	3,014	206	1		
Gilberton	2,016	1,671	2,593	1,094	3,680	7			
Girardville	1,846	1,738	2,750	834	3,583	1			
Greensburg	2,088	2,114	3,957	245	4,094	106	2		
Greenville	1,760	1,914	3,348	326	3,645	29			
Hanover	1,738	2,008	3,615	131	3,717	28	1		
Harrisburg	19,372	20,013	36,868	2,517	35,773	3,591	20		1
Ward 1	2,169	1,865	3,520	514	3,802	232			
Ward 2	1,518	1,521	2,816	223	2,662	377			
Ward 3	1,317	1,340	2,399	258	2,470	178	9		
Ward 4	1,547	2,036	3,414	169	3,310	271	2		
Ward 5	1,921	2,221	3,944	198	4,089	48	4		1
Ward 6	3,955	4,222	7,783	394	7,558	619			
Ward 7	2,989	2,794	5,544	239	5,408	374	1		
Ward 8	1,886	1,937	3,550	273	2,465	1,355	3		
Ward 9	2,070	2,077	3,898	249	4,009	137	1		
Hazleton	6,132	5,740	8,792	3,080	11,867	3	2		
Hollidaysburg	1,402	1,573	2,753	222	2,882	92	1		
Homestead	4,370	3,541	5,421	2,490	7,777	133	1		
Honesdale	1,307	1,509	2,366	450	2,813	1	2		
Huntingdon	2,772	2,957	5,452	277	5,549	179	1		
Jeanette	1,916	1,380	2,290	1,006	3,245	49	2		
Jermyn	1,403	1,247	1,715	935	2,650				
Johnstown	11,763	10,042	17,323	4,482	21,538	259	8		
Kane	1,676	1,268	2,270	674	2,900	43	1		
Kittanning	1,478	1,617	2,764	331	3,052	42	1		
Lancaster	15,078	16,933	28,273	3,738	31,329	669	11	2	
Ward 1	915	997	1,770	142	1,900	9	3		
Ward 2	1,431	1,695	2,834	292	3,071	53	2		
Ward 3	1,114	1,328	2,162	280	2,335	105	2		
Ward 4	1,434	1,773	2,877	330	3,162	42	3		
Ward 5	1,429	1,740	2,920	249	3,167	2			
Ward 6	2,226	2,542	4,460	308	4,726	41	1		
Ward 7	1,996	2,026	3,338	684	3,680	342			
Ward 8	2,547	2,684	4,036	1,195	5,217	14			
Ward 9	1,986	2,148	3,876	258	4,071	61		2	
Lansford	2,265	1,739	2,590	1,414	4,004				
Latrobe	1,790	1,799	3,162	427	3,569	20			
Lebanon	7,173	7,491	14,080	584	14,607	53	3	1	
Lehighton	1,475	1,484	2,784	175	2,945	14			
Lewisburg	1,480	1,768	3,168	80	3,206	41	1		
Lewistown	1,510	1,763	3,168	105	3,140	131	2		
Lock Haven	3,535	3,823	6,657	701	7,213	143	2		
McKeesport	11,392	9,349	13,928	6,813	20,576	161	4		

TABLE 17.—POPULATION BY SEX, NATIVITY, AND COLOR, FOR PLACES OF 2,500 INHABITANTS OR MORE: 1890—Continued.

CITIES, TOWNS, VILLAGES, AND BOROUGHS.	SEX.		NATIVE AND FOREIGN BORN.		COLOR.				
	Male.	Female.	Native.	Foreign.	White.	Colored.	Chinese.	Japanese.	Civilized Indians.
Pennsylvania—Continued.									
Mahanoy	6,121	5,165	7,694	3,592	11,276	8	2		
Mauch Chunk	2,032	2,069	3,403	698	4,082	16	3		
Meadville	4,508	5,012	8,515	1,005	9,321	194	4	1	
Mechanicsburg	1,643	2,048	3,632	59	3,559	131	1		
Media	1,253	1,483	2,525	211	2,377	355	4		
Middletown	2,614	2,466	4,667	413	4,835	244	1		
Millvale	2,004	1,805	2,590	1,219	3,781	28			
Milton	2,629	2,688	5,117	200	5,207	109	1		
Minersville	1,694	1,810	2,865	639	3,503	1			
Monongahela	1,975	2,121	3,566	530	3,815	280	1		
Morrellville	1,496	1,331	2,529	298	2,821	6			
Mount Carmel	4,579	3,675	5,745	2,509	8,202	50	2		
Mount Pleasant	1,861	1,791	3,100	552	3,512	139	1		
Nanticoke	5,507	4,537	4,361	5,683	10,042	1	1		
New Brighton	2,756	2,860	5,063	553	5,467	149			
Newcastle	5,813	5,787	9,902	1,698	11,367	231	2		
Norristown	9,301	10,490	16,867	2,924	19,184	596	11		
Northumberland	1,303	1,441	2,679	65	2,733	11			
Oil city	5,495	5,437	9,112	1,820	10,738	189	4		1
Olyphant	2,394	1,689	2,161	1,922	4,082		1		
Phenixville	4,544	3,970	6,411	2,103	8,375	135	4		
Philadelphia	511,122	535,842	777,484	269,480	1,006,590	39,371	738	7	258
Ward 1	26,870	27,012	42,902	10,980	53,057	794	31		
Ward 2	15,741	15,822	20,879	10,684	31,016	522	23		2
Ward 3	9,828	10,097	12,108	7,817	19,043	861	21		
Ward 4	10,543	9,841	11,584	8,800	17,792	2,573	18		1
Ward 5	8,778	8,209	11,072	5,915	14,619	2,335	31		2
Ward 6	4,765	3,947	5,342	3,370	8,574	125	12		1
Ward 7	13,494	16,685	23,073	7,106	21,177	8,861	32		109
Ward 8	7,666	9,305	12,425	4,546	13,940	3,011	17	1	2
Ward 9	4,871	4,920	7,125	2,666	9,284	497	10		
Ward 10	10,263	11,251	16,229	5,285	20,495	798	220	1	
Ward 11	6,868	6,085	7,759	5,194	12,931	11	11		
Ward 12	7,133	7,037	9,218	4,952	13,821	338	11		
Ward 13	8,724	9,199	13,179	4,744	17,362	539	22		
Ward 14	10,112	10,625	16,121	4,616	19,339	1,379	19		
Ward 15	25,583	27,122	39,185	13,520	50,954	1,751			
Ward 16	8,463	8,624	11,434	5,653	16,973	104	10		
Ward 17	9,631	9,915	12,824	6,722	19,412	124	9		1
Ward 18	14,736	14,428	23,174	5,990	29,142	11	8		3
Ward 19	27,413	28,132	39,365	16,180	55,249	275	21		
Ward 20	20,623	23,857	34,993	9,487	43,127	1,333	18	1	1
Ward 21	13,234	13,666	19,602	7,298	26,800	93	5	2	
Ward 22	20,780	24,549	34,458	10,871	43,512	1,798	13		6
Ward 23	17,550	17,744	28,506	6,788	34,255	1,026	8		5
Ward 24	20,031	22,525	35,041	7,515	41,600	930	22	1	3
Ward 25	18,381	17,564	26,468	9,477	35,677	260	3		5
Ward 26	31,377	30,761	46,466	15,672	60,722	1,375	40		1
Ward 27	15,398	17,507	25,316	7,589	30,712	2,077	15	1	100
Ward 28	23,088	23,302	35,313	11,077	45,727	644	19		
Ward 29	25,996	28,763	43,619	11,140	53,261	1,476	22		
Ward 30	14,609	16,005	22,033	8,581	28,808	1,789	17		
Ward 31	16,313	16,661	23,919	9,055	32,944	16	14		
Ward 32	13,372	16,678	26,113	3,937	29,662	382	4		2
Ward 33	16,872	16,299	22,063	11,108	32,975	190	5		1
Ward 34	12,016	11,705	18,576	5,145	22,628	1,073	7		13
Philipsburg	1,587	1,658	2,898	347	3,104	139	2		
Pittsburg	124,429	114,188	165,328	73,289	230,660	7,850	95	4	8
Ward 1	2,076	1,656	2,516	1,216	3,681	45	6		
Ward 2	2,255	1,440	2,804	891	3,390	256	49		
Ward 3	1,148	942	1,468	622	2,002	83	4	1	
Ward 4	1,698	1,446	2,330	814	3,057	81	6		
Ward 5	3,047	2,084	3,238	1,893	4,924	202	5		
Ward 6	4,636	4,493	6,696	2,433	8,958	169	1		1
Ward 7	3,093	2,809	4,071	1,831	5,317	585			
Ward 8	3,546	3,476	5,391	1,631	5,634	1,385	3		
Ward 9	2,366	1,911	2,432	1,845	4,267	7	3		
Ward 10	1,945	1,657	1,936	1,666	3,597	4	1		
Ward 11	4,901	4,983	7,841	2,043	8,937	946	1		
Ward 12	5,936	4,399	6,378	3,957	9,596	738	1		
Ward 13	5,634	5,475	7,748	3,361	10,419	690			

TABLE 17.—POPULATION BY SEX, NATIVITY, AND COLOR, FOR PLACES OF 2,500 INHABITANTS OR MORE: 1890—Continued.

CITIES, TOWNS, VILLAGES, AND BOROUGHS.	SEX.		NATIVE AND FOREIGN BORN.		COLOR.				
	Male.	Female.	Native.	Foreign.	White.	Colored.	Chinese.	Japanese.	Civilized Indians.
Pennsylvania—Continued.									
Pittsburg—Continued.									
Ward 14	8,214	7,307	10,058	5,463	15,136	385			
Ward 15	3,016	2,742	3,900	1,858	5,606	152			
Ward 16	5,654	5,156	7,084	3,726	10,657	153			
Ward 17	6,190	6,145	9,523	2,812	12,198	135	2		
Ward 18	3,629	3,366	4,379	2,616	6,981	14			
Ward 19	3,794	4,202	6,472	1,524	7,672	324			
Ward 20	5,042	5,970	8,684	2,328	10,633	376	3		
Ward 21	5,899	5,377	8,964	2,312	10,606	659	1	3	7
Ward 22	1,558	1,701	2,339	920	3,165	94			
Ward 23	3,697	3,323	5,022	1,998	6,999	21			
Ward 24	3,130	2,679	3,529	2,280	5,802	6	1		
Ward 25	3,856	3,523	5,108	2,271	7,366	11	2		
Ward 26	3,999	3,763	5,416	2,346	7,673	88	1		
Ward 27	5,641	5,257	6,108	4,790	10,858	40			
Ward 28	2,680	2,440	3,292	1,828	5,081	38	1		
Ward 29	2,687	2,149	2,812	2,024	4,823	11	2		
Ward 30	1,831	1,571	2,030	1,372	3,394	7	1		
Ward 31	2,471	2,352	3,439	1,384	4,801	22			
Ward 32	3,430	3,361	4,939	1,852	6,729	62			
Ward 33	605	474	712	367	1,079				
Ward 34	1,369	1,053	1,268	1,154	2,422				
Ward 35	1,899	1,731	2,685	945	3,596	33	1		
Ward 36	1,857	1,775	2,716	916	3,604	28			
Pittston	5,199	5,103	7,183	3,119	10,254	45	3		
Plymouth	5,105	4,239	5,399	3,945	9,327	16	1		
Pottstown	6,854	6,431	12,182	1,103	13,059	225			1
Pottsville	6,817	7,300	12,226	1,891	13,959	157	1		
Punxsutawney	1,397	1,395	2,503	289	2,784	7	1		
Reading	29,126	29,535	53,929	4,732	58,260	390	9		2
Ward 1	1,786	1,908	3,446	248	3,679	15			
Ward 2	3,043	2,904	4,972	975	5,939	8			
Ward 3	2,265	2,400	4,400	265	4,630	33			2
Ward 4	1,257	1,501	2,650	108	2,751	5	2		
Ward 5	1,700	1,767	3,300	167	3,456	11			
Ward 6	3,066	2,911	5,629	348	5,928	49			
Ward 7	2,417	2,768	4,967	218	5,148	34	3		
Ward 8	2,129	2,274	4,068	335	4,312	87	4		
Ward 9	2,418	2,382	4,213	587	4,697	103			
Ward 10	3,118	3,038	5,479	677	6,138	18			
Ward 11	1,935	1,964	3,555	344	3,889	10			
Ward 12	2,077	2,033	3,842	268	4,093	17			
Ward 13	1,915	1,685	3,408	192	3,600				
Renovo	2,189	1,965	3,370	784	4,127	26	1		
Reynoldsville	1,474	1,315	2,257	532	2,788	1			
Rochester	1,818	1,831	3,247	402	3,615	33	1		
St. Clair	1,797	1,883	2,905	775	3,679	1			
Schuylkill Haven	1,499	1,589	2,924	164	3,083	5			
Scottdale	1,401	1,292	2,368	325	2,664	28	1		
Scranton	38,416	36,799	49,642	25,573	74,934	277	3	1	
Ward 1	2,165	2,081	2,758	1,488	4,245	1			
Ward 2	2,758	2,494	3,571	1,681	5,251		1		
Ward 3	1,112	1,061	1,427	746	2,173				
Ward 4	2,898	2,806	3,559	2,145	5,704				
Ward 5	3,387	3,223	4,401	2,209	6,607	2	1		
Ward 6	1,323	1,168	1,368	1,123	2,491				
Ward 7	1,304	1,275	1,665	914	2,578	1			
Ward 8	1,624	1,417	2,125	916	2,977	63	1		
Ward 9	1,533	1,843	2,750	626	3,316	60			
Ward 10	780	683	1,013	450	1,463				
Ward 11	2,687	2,452	3,096	2,043	5,138	1			
Ward 12	1,256	1,202	1,589	869	2,458				
Ward 13	2,015	1,962	3,166	811	3,971	5		1	
Ward 14	1,607	1,549	2,296	860	3,101	55			
Ward 15	1,857	1,785	2,055	1,587	3,642				
Ward 16	1,566	1,606	2,349	823	3,108	64			
Ward 17	1,441	1,520	2,282	679	2,940	21			
Ward 18	974	806	1,007	773	1,780				
Ward 19	3,054	2,880	3,574	2,360	5,932	2			
Ward 20	2,131	2,067	2,406	1,792	4,197	1			
Ward 21	944	919	1,185	678	1,862	1			

TABLE 17.—POPULATION BY SEX, NATIVITY, AND COLOR, FOR PLACES OF 2,500 INHABITANTS OR MORE: 1890—Continued.

CITIES, TOWNS, VILLAGES, AND BOROUGHS.	SEX.		NATIVE AND FOREIGN BORN.		COLOR.				
	Male.	Female.	Native.	Foreign.	White.	Colored.	Chinese.	Japanese.	Civilized Indians.
Pennsylvania—Continued.									
Sewickley	1,247	1,529	2,519	257	2,494	282			
Shamokin	7,419	6,984	12,176	2,227	14,337	61	5		
Sharon	3,653	3,806	5,869	1,590	7,380	74	4	1	
Sharpsburg	2,459	2,439	3,837	1,061	4,895	3			
Shenandoah	9,130	6,814	9,359	6,585	15,940	1	3		
Slatington	1,393	1,323	2,387	329	2,716				
South Bethlehem	5,661	4,641	7,608	2,694	10,190	109	1	2	
South Chester	3,741	3,335	5,924	1,152	5,248	1,828			
South Easton	2,765	2,851	4,922	694	5,616				
South Williamsport	1,479	1,421	2,486	414	2,876	24			
Steelton	5,128	4,122	8,048	1,202	7,977	1,272	1		
Sugarnotch	1,390	1,196	1,433	1,153	2,586				
Summit Hill	1,463	1,353	2,206	610	2,816				
Sunbury	2,940	2,990	5,778	152	5,920	6	4		
Susquehanna Depot	1,909	1,963	3,132	740	3,866	6			
Tamaqua	2,976	3,078	5,258	796	6,037	16	1		
Tarentum	2,321	2,306	3,480	1,147	4,617	10			
Titusville	3,947	4,126	6,373	1,700	7,972	96	5		
Towanda	1,993	2,176	3,839	330	4,065	103	1		
Tyrone	2,297	2,408	4,397	308	4,622	81	2		
Uniontown	3,165	3,194	5,860	499	5,699	660			
Warren	2,056	2,276	3,303	1,029	4,316	15	1		
Washington	3,560	3,503	6,694	369	6,216	842	4		1
Wayuesboro	1,856	1,955	3,758	53	3,769	41	1		
Weatherly	1,510	1,451	2,616	345	2,960	1			
Wellsboro	1,374	1,587	2,699	262	2,939	31			
West Bethlehem	1,350	1,409	2,576	183	2,745	14			
West Chester	3,429	4,599	7,448	580	6,826	1,197	4		1
West Pittston	1,893	2,013	3,242	664	3,871	35			
Wilkesbarre	18,796	18,922	27,524	10,194	37,122	593	2	1	
Ward 1	1,191	974	1,821	344	2,140	25			
Ward 2	2,803	2,535	3,514	1,824	5,312	26			
Ward 3	1,676	1,479	1,684	1,471	3,155				
Ward 4	605	772	1,151	226	1,361	16			
Ward 5	997	943	1,585	355	1,849	90		1	
Ward 6	1,309	1,264	1,743	830	2,551	22			
Ward 7	484	688	1,028	144	1,155	17			
Ward 8	1,121	1,169	1,693	597	2,246	43	1		
Ward 9	998	916	1,192	722	1,898	16			
Ward 10	703	950	1,454	199	1,600	53			
Ward 11	1,128	1,202	1,811	519	2,247	82	1		
Ward 12	881	980	1,583	278	1,838	23			
Ward 13	2,107	2,234	3,136	1,205	4,241	100			
Ward 14	2,106	2,073	2,950	1,229	4,157	22			
Ward 15	687	743	1,179	251	1,372	58			
Wilkinsburg	2,247	2,415	3,971	691	4,601	61			
Williamsport	13,321	13,811	24,236	2,896	25,918	1,210	4		
Ward 1	2,010	2,043	3,564	489	3,927	126			
Ward 2	880	975	1,670	185	1,806	46	3		
Ward 3	1,572	1,580	2,913	239	2,932	220			
Ward 4	2,315	2,372	4,338	349	4,241	446			
Ward 5	1,797	2,051	3,453	395	3,607	240	1		
Ward 6	1,960	1,966	3,351	575	3,873	53			
Ward 7	1,337	1,291	2,423	205	2,620	8			
Ward 8	1,450	1,533	2,524	459	2,912	71			
York	10,037	10,756	19,668	1,125	20,238	552	3		
Rhode Island:									
Bristol	2,498	2,980	4,282	1,196	5,312	164	2		
Burrillville	2,743	2,749	3,771	1,721	5,477	14			1
Coventry	2,459	2,609	3,705	1,363	5,037	31			
Cranston	4,317	3,782	6,126	1,973	7,909	188			2
Cumberland	3,806	4,284	4,534	3,556	8,088	1	1		
East Greenwich	1,557	1,570	2,553	574	2,984	141	2		
East Providence	4,176	4,246	6,863	1,559	8,259	162	1		
Hopkinton	1,403	1,461	2,657	207	2,828	36			
Johnston	4,847	4,931	6,467	3,311	9,720	52			6
Lincoln	9,954	10,401	10,432	9,923	20,315	38	1		1
Newport	9,370	10,087	14,237	5,220	18,029	1,410	7	5	6
North Kingstown	2,015	2,178	3,771	422	4,134	56			3
North Smithfield	1,570	1,603	1,881	1,292	3,158	15			
Pawtucket	13,189	14,444	18,274	9,359	27,518	107	6		2
Ward 1	3,093	3,331	4,486	1,938	6,417	7			
Ward 2	2,191	2,276	3,034	1,433	4,405	61			1
Ward 3	1,848	2,039	2,752	1,135	3,871	14	2		
Ward 4	3,358	3,808	4,399	2,767	7,155	6	4		1
Ward 5	2,699	2,990	3,603	2,086	5,670	19			

TABLE 17.—POPULATION BY SEX, NATIVITY, AND COLOR, FOR PLACES OF 2,500 INHABITANTS OR MORE: 1890—Continued.

CITIES, TOWNS, VILLAGES, AND BOROUGHS.	SEX.		NATIVE AND FOREIGN BORN.		COLOR.				
	Male.	Female.	Native.	Foreign.	White.	Colored.	Chinese.	Japanese.	Civilized Indians.
Rhode Island—Continued.									
Providence	63,569	68,577	91,782	40,364	128,095	3,963	43	.....	45
Ward 1	6,424	7,285	9,544	4,165	13,107	596	4	.....	2
Ward 2	6,193	7,308	9,871	3,630	12,659	835	6	.....	1
Ward 3	8,483	8,669	10,321	6,831	17,066	80	4	.....	2
Ward 4	4,183	4,390	6,497	2,076	8,295	259	15	.....	4
Ward 5	5,979	6,449	9,468	2,960	12,224	191	6	.....	7
Ward 6	6,036	6,481	9,205	3,312	12,274	238	2	.....	3
Ward 7	5,187	5,820	9,027	1,980	10,128	875	1	.....	3
Ward 8	5,521	6,494	9,289	2,726	11,328	676	3	.....	8
Ward 9	6,717	6,886	8,749	4,854	13,391	195	2	.....	15
Ward 10	8,846	8,795	9,811	7,830	17,623	18	.....	.....	.....
Scituate	1,586	1,588	2,873	301	3,161	13	.....	.....	.....
Smithfield	1,220	1,280	1,855	645	2,494	3	.....	.....	3
South Kingstown	3,165	3,066	5,488	743	5,781	400	.....	.....	50
Tiverton	1,427	1,410	2,116	721	2,801	36	.....	.....	.....
Warren	2,118	2,371	2,805	1,684	4,476	13	.....	.....	.....
Warwick	8,846	8,915	11,288	6,473	17,622	139	.....	.....	.....
Westerly	3,382	3,431	5,186	1,627	6,675	131	2	.....	5
Woonsocket	9,748	11,082	11,146	9,684	20,817	9	4	.....	.....
South Carolina:									
Anderson	1,514	1,504	2,983	35	1,775	1,243	.....	.....	.....
Beaufort	1,582	2,005	3,484	103	787	2,797	3	.....	.....
Camden	1,581	1,952	3,495	38	1,247	2,286	.....	.....	.....
Charleston	25,605	29,350	51,822	3,133	23,919	30,970	19	.....	47
Ward 1	1,572	1,637	2,976	233	1,691	1,518	.....	.....	.....
Ward 2	2,387	2,984	5,141	230	2,607	2,763	.....	.....	1
Ward 3	2,824	3,228	5,515	537	3,044	3,008	.....	.....	.....
Ward 4	4,374	5,360	9,010	724	4,804	4,914	16	.....	.....
Ward 5	3,334	3,602	6,537	399	2,745	4,187	3	.....	1
Ward 6	3,997	4,640	8,282	355	3,189	5,447	.....	.....	1
Ward 7	3,235	3,513	6,396	352	3,414	3,332	.....	.....	2
Ward 8	3,882	4,386	7,965	303	2,425	5,801	.....	.....	42
Chester	1,284	1,419	2,658	45	1,335	1,368	.....	.....	.....
Clifton	1,233	1,406	2,611	28	2,542	97	.....	.....	.....
Columbia	7,603	7,750	15,022	331	6,563	8,789	1	.....	.....
Florence	1,648	1,747	3,349	46	1,728	1,667	.....	.....	.....
Georgetown	1,346	1,549	2,857	38	779	2,116	.....	.....	.....
Greenville	3,964	4,643	8,464	143	4,526	4,079	.....	.....	2
Newberry	1,441	1,579	2,993	27	1,543	1,477	.....	.....	.....
Orangeburg	1,409	1,555	2,928	36	1,394	1,570	.....	.....	.....
Rock Hill	1,335	1,409	2,714	30	1,695	1,049	.....	.....	.....
Spartanburg	2,738	2,806	5,491	53	2,948	2,596	.....	.....	.....
Sumter	1,721	2,144	3,810	55	1,823	2,042	.....	.....	.....
South Dakota:									
Aberdeen	1,565	1,617	2,459	723	3,170	4	8	.....	.....
Huron	1,545	1,493	2,513	525	3,021	16	1	.....	.....
Lead	1,633	948	1,434	1,147	2,560	10	11	.....	.....
Pierre	1,778	1,457	2,624	611	3,220	8	7	.....	.....
Sioux Falls	5,595	4,582	7,764	2,413	10,127	44	2	.....	4
Watertown	1,307	1,365	2,072	600	2,664	8	.....	.....	.....
Yankton	1,755	1,915	2,636	1,034	3,608	59	1	.....	2
Tennessee:									
Bristol (a)	1,672	1,652	3,278	46	2,604	720	.....	.....	.....
Brownsville	1,132	1,384	2,466	50	1,303	1,213	.....	.....	.....
Chattanooga	15,574	13,526	27,805	1,295	16,525	12,563	10	1	1
Ward 1	2,417	2,256	4,467	206	3,539	1,132	2	.....	.....
Ward 2	1,958	1,494	3,205	247	2,115	1,334	3	.....	.....
Ward 3	1,410	1,199	2,415	194	1,845	763	1	.....	.....
Ward 4	1,915	1,691	3,510	96	1,162	2,444	.....	.....	.....
Ward 5	1,888	1,616	3,328	176	2,166	1,338	.....	.....	.....
Ward 6	1,356	1,003	2,207	152	1,533	821	4	1	.....
Ward 7	2,839	2,675	5,403	111	2,161	3,352	.....	.....	1
Ward 8	1,791	1,592	3,270	113	2,004	1,379	.....	.....	.....
Clarksville	3,800	4,124	7,702	222	3,489	4,434	.....	1	.....
Cleveland	1,296	1,567	2,837	26	2,206	655	2	.....	.....
Columbia	2,438	2,932	5,311	59	3,002	2,367	.....	.....	1
Dayton	1,442	1,277	2,635	84	2,050	669	.....	.....	.....
Jackson	4,845	5,194	9,790	249	5,879	4,160	.....	.....	.....
Johnson	2,326	1,835	4,095	66	3,408	752	.....	.....	1
Knoxville	11,398	11,137	21,639	896	16,106	6,423	2	.....	4
Memphis	32,488	32,007	59,095	5,400	35,766	28,706	19	.....	4
Ward 1	2,348	2,243	4,062	529	2,512	2,076	3	.....	.....
Ward 2	2,171	1,221	2,506	886	2,798	590	3	.....	1
Ward 3	1,433	983	2,063	353	2,062	354	.....	.....	.....
Ward 4	1,361	862	1,821	402	1,776	438	9	.....	.....
Ward 5	2,898	3,127	5,589	436	2,677	3,346	2	.....	.....

a Exclusive of that part in Virginia.

TABLE 17.—POPULATION BY SEX, NATIVITY, AND COLOR, FOR PLACES OF 2,500 INHABITANTS OR MORE: 1890—Continued.

CITIES, TOWNS, VILLAGES, AND BOROUGHS.	SEX.		NATIVE AND FOREIGN BORN.		COLOR.				
	Male.	Female.	Native.	Foreign.	White.	Colored.	Chinese.	Japanese.	Civilized Indians.
Tennessee—Continued.									
Memphis—Continued.									
Ward 6	1,899	1,886	3,451	334	2,337	1,446	2		
Ward 7	2,756	3,114	5,641	229	2,942	2,927			1
Ward 8	3,311	3,760	6,376	695	4,526	2,545			
Ward 9	2,600	2,868	5,106	362	3,048	2,419			1
Ward 10	4,776	4,696	8,968	504	4,336	5,136			
Not in wards	6,935	7,247	13,512	670	6,752	7,429			1
Murfreesboro	1,702	2,037	3,687	52	1,794	1,945			
Nashville	36,832	39,336	72,374	3,794	46,773	29,382	13		
Ward 1	1,822	1,982	3,435	369	3,318	486			
Ward 2	1,931	2,078	3,791	218	3,428	581			
Ward 3	1,592	1,771	3,286	77	1,508	1,855			
Ward 4	2,246	2,885	4,788	343	1,908	3,223			
Ward 5	1,355	1,010	2,013	352	1,512	848	5		
Ward 6	2,309	2,289	4,215	383	3,301	1,289	8		
Ward 7	1,611	2,006	3,418	199	2,547	1,070			
Ward 8	1,644	1,824	3,313	155	1,847	1,621			
Ward 9	2,944	2,691	5,297	338	3,325	2,310			
Ward 10	927	1,024	1,890	61	878	1,073			
Ward 11	1,480	1,558	2,861	177	1,954	1,084			
Ward 12	1,368	1,575	2,826	117	1,046	1,897			
Ward 13	2,583	2,937	5,308	212	3,269	2,251			
Ward 14	2,337	2,315	4,603	49	1,944	2,708			
Ward 15	2,668	3,010	5,456	222	4,462	1,216			
Ward 16	1,561	1,678	3,152	87	1,238	2,001			
Ward 17	1,647	1,742	3,246	143	2,543	846			
Ward 18	1,195	1,345	2,489	51	1,939	601			
Ward 19	2,143	2,109	4,105	147	2,418	1,834			
Ward 20	1,469	1,507	2,882	94	2,388	588			
St. Elmo	1,299	1,278	2,493	84	1,847	726			4
Union	1,674	1,767	3,402	39	2,530	909	2		
Texas:									
Abilene	1,699	1,495	3,028	166	3,013	167	14		
Austin	7,160	7,415	12,737	1,838	10,956	3,610	8		1
Beaumont	1,770	1,526	3,078	218	1,959	1,337			
Belton	1,408	1,592	2,870	130	2,517	481	2		
Bonham	1,679	1,682	3,305	56	2,500	856	5		
Brenham	2,623	2,586	4,720	489	2,564	2,643	2		
Brownsville	2,942	3,192	3,287	2,847	6,033	96	1	1	3
Bryan	1,415	1,564	2,841	138	1,736	1,239	1		3
Calvert	1,254	1,378	2,526	106	1,237	1,395			
Cleburne	1,675	1,603	3,158	120	2,978	298	2		
Corpus Christi	2,215	2,172	3,174	1,213	3,844	541	2		
Corsicana	3,204	3,081	5,990	295	4,567	1,717	1		
Dallas	20,907	17,160	34,089	3,978	30,006	7,993	63	1	4
Denison	5,795	5,163	9,976	982	8,986	1,944	4		24
Denton	1,265	1,293	2,444	114	2,254	303	1		
El Paso	5,937	4,401	6,519	3,819	9,767	361	210		
Fort Worth	13,230	9,846	21,053	2,023	19,793	3,237	40	1	5
Gainesville	3,534	3,060	6,315	279	5,709	871	11		3
Galveston	14,620	14,464	23,214	5,870	22,319	6,722	42		1
Ward 1	1,250	1,288	1,949	589	2,144	394			
Ward 2	916	1,022	1,496	442	1,666	272			
Ward 3	922	742	1,126	538	1,509	147	7		1
Ward 4	1,295	883	1,765	413	1,787	364	27		
Ward 5	1,453	1,236	1,918	771	2,123	561	5		
Ward 6	1,613	1,480	2,469	624	2,542	549	2		
Ward 7	1,854	1,980	3,238	596	2,645	1,188	1		
Ward 8	1,065	1,256	1,982	339	1,230	1,091			
Ward 9	926	985	1,573	338	1,581	330			
Ward 10	1,005	1,072	1,614	463	1,812	265			
Ward 11	1,109	1,198	1,860	447	1,835	472			
Ward 12	1,212	1,322	2,224	310	1,445	1,089			
Greenville	2,223	2,107	4,215	115	3,196	1,126	3		5
Hillsboro	1,265	1,276	2,465	76	1,947	592	2		
Houston	14,334	13,223	24,442	3,115	17,178	10,370	8		1
Ward 1	1,034	946	1,667	313	1,203	777			
Ward 2	1,756	1,585	2,862	479	2,079	1,260	2		
Ward 3	3,521	3,845	6,628	738	4,705	2,658	3		
Ward 4	4,401	4,360	7,662	1,099	5,079	3,678	3		1
Ward 5	3,622	2,487	5,623	486	4,112	1,997			
Jefferson	1,441	1,631	2,934	138	1,386	1,686			
Laredo	5,791	5,528	5,430	5,889	11,115	201	3		
Marshall	3,482	3,725	6,871	336	3,532	3,673	2		
Navasota	1,428	1,569	2,872	125	1,432	1,565			

TABLE 17.—POPULATION BY SEX, NATIVITY, AND COLOR, FOR PLACES OF 2,500 INHABITANTS OR MORE: 1890—Continued.

CITIES, TOWNS, VILLAGES, AND BOROUGHS.	SEX.		NATIVE AND FOREIGN BORN.		COLOR.				
	Male.	Female.	Native.	Foreign.	White.	Colored.	Chinese.	Japanese.	Civilized Indians.
Texas—Continued.									
Orange	1,745	1,428	2,969	204	2,434	739			
Palestine	2,885	2,953	5,490	348	3,812	2,025	1		
Paris	4,149	4,105	8,038	216	5,416	2,808	6		24
San Angelo	1,423	1,192	2,237	378	2,446	163	3		3
San Antonio	19,443	18,230	28,670	9,003	32,854	4,720	46		53
Ward 1	1,279	1,202	1,833	648	2,342	127	12		
Ward 2	3,027	2,814	3,965	1,876	5,374	466	1		
Ward 3	2,580	2,459	3,892	1,147	4,220	819			
Ward 4	3,015	3,185	5,029	1,171	5,534	637	28		1
Ward 5	2,219	1,965	3,283	901	3,878	304	2		
Ward 6	3,835	3,226	5,532	1,529	5,623	1,385	1		52
Ward 7	2,308	2,198	3,452	1,054	3,656	850			
Ward 8	1,180	1,181	1,684	677	2,227	132	2		
Sherman	3,632	3,703	7,124	211	5,850	1,473	3		9
Sulphur Springs	1,488	1,550	3,001	37	2,067	969	1		1
Taylor	1,409	1,175	2,355	229	1,979	605			
Temple	2,191	1,856	3,749	298	3,408	630	9		
Terrell	1,449	1,539	2,858	130	2,433	553	2		
Texarkana (a)	1,482	1,370	2,660	192	1,751	1,092	4		5
Tyler	3,487	3,421	6,650	258	4,338	2,570			
Vernon	1,635	1,222	2,763	94	2,829	19	9		
Victoria	1,469	1,577	2,583	463	2,111	934	1		
Waco	7,162	7,283	13,362	1,083	10,365	4,069	11		
Waxahachie	1,613	1,463	3,009	67	2,207	869			
Weatherford	1,660	1,709	3,216	153	2,985	382	2		
Utah:									
Logan	2,233	2,332	2,841	1,724	4,563		2		
Ogden	8,234	6,655	11,095	3,794	14,713	69	102	4	1
Park city	1,626	1,224	1,958	892	2,760	4	86		
Provo	2,541	2,618	3,899	1,260	5,150	3	5		1
Salt Lake	24,322	20,521	31,507	13,336	44,400	218	222		3
Ward 1	4,863	4,008	6,126	2,745	8,787	50	34		
Ward 2	7,707	5,452	9,672	3,487	13,063	37	59		
Ward 3	5,105	4,933	6,798	3,240	9,925	94	18		1
Ward 4	2,828	2,911	3,906	1,833	5,731	6	1		1
Ward 5	3,819	3,217	5,005	2,031	6,894	31	110		1
Springville	1,457	1,392	2,484	365	2,849				
Vermont:									
Barre	3,953	2,859	4,772	2,040	6,811	1			
Bennington	3,113	3,278	5,342	1,049	6,318	71	2		
Brandon	1,629	1,681	2,962	348	3,301	7	2		
Brattleboro	3,262	3,600	6,028	834	6,830	31	1		
Burlington	6,953	7,637	11,376	3,214	14,475	108	7		
Colchester	2,478	2,665	3,675	1,468	5,137	5	1		
Derby	1,445	1,455	2,093	807	2,894	6			
Fairhaven	1,325	1,466	2,280	511	2,780	10	1		
Hartford	1,920	1,820	3,184	556	3,740				
Lyndon	1,345	1,274	2,213	406	2,613	6			
Middlebury	1,375	1,418	2,540	253	2,793				
Montpelier	1,960	2,200	3,687	473	4,152	7	1		
Newport	1,572	1,475	2,235	812	3,043	3			1
Northfield	1,257	1,371	2,371	257	2,628				
Poultney	1,560	1,471	2,406	625	3,022	8		1	
Randolph	1,563	1,669	3,087	145	3,229	1	2		
Rockingham	2,240	2,339	3,881	698	4,576	3			
Rutland	5,818	5,942	9,956	1,804	11,699	57	4		
St. Albans	3,871	3,900	6,082	1,689	7,699	68	4		
St. Johnsbury	3,230	3,337	5,046	1,521	6,557	6	4		
Springfield	1,389	1,492	2,737	144	2,865	15	1		
Swanton	1,642	1,589	2,790	441	3,226	5			
West Rutland	1,984	1,696	2,554	1,126	3,675	5			
Woodstock	1,193	1,352	2,407	138	2,506	37	2		
Virginia:									
Alexandria	6,866	7,473	13,832	507	9,226	5,113			
Bedford	1,414	1,483	2,876	21	1,475	1,422			
Berkley	1,890	2,009	3,819	80	2,094	1,802			3
Bristol (b)	1,446	1,456	2,870	32	2,068	833	1		
Charlottesville	2,544	3,047	5,522	69	3,062	2,528		1	
Danville	4,822	5,483	10,199	106	4,764	5,538	3		
Fredericksburg	2,056	2,472	4,454	74	2,846	1,682			
Hampton	1,201	1,312	2,463	50	1,183	1,330			
Harrisonburg	1,281	1,511	2,723	69	1,925	867			
Lexington	1,524	1,535	3,023	36	1,802	1,257			
Lynchburg	9,019	10,690	19,355	354	9,903	9,802	4		
Manchester	4,471	4,775	9,111	135	6,098	3,148			
Newport News	2,842	1,607	4,139	310	1,903	2,546			

a Exclusive of that part in Arkansas. b Exclusive of that part in Tennessee.

TABLE 17.—POPULATION BY SEX, NATIVITY, AND COLOR, FOR PLACES OF 2,500 INHABITANTS OR MORE: 1890—Continued.

CITIES, TOWNS, VILLAGES, AND BOROUGHS.	SEX.		NATIVE AND FOREIGN BORN.		COLOR.				
	Male.	Female.	Native.	Foreign.	White.	Colored.	Chinese.	Japanese.	Civilized Indians.
Virginia—Continued.									
Norfolk	16,582	18,289	33,744	1,127	18,617	16,244	8	.....	2
Ward 1	3,817	4,065	7,427	455	5,607	2,272	3	.....	.....
Ward 2	2,174	2,201	4,110	265	2,845	1,526	4	.....	.....
Ward 3	3,394	3,960	7,143	211	4,231	3,122	.....	.....	1
Ward 4	4,608	5,323	9,850	81	1,313	8,617	1	.....	.....
Ward 5	1,655	1,792	3,396	51	3,290	157	.....	.....	.....
Ward 6	934	948	1,818	64	1,331	550	.....	.....	1
North Danville	1,817	1,982	3,778	21	2,414	1,385	.....	.....	.....
Petersburg	10,392	12,288	22,408	272	10,456	12,221	3	.....	.....
Pocahontas	1,790	1,163	2,394	559	1,813	1,140	.....	.....	.....
Portsmouth	6,879	6,389	12,486	782	9,231	4,018	4	8	7
Richmond	38,261	43,127	77,915	3,473	49,034	32,330	21	.....	3
Clay ward	8,678	10,025	18,015	688	14,095	4,604	2	.....	2
Jackson ward	7,939	9,271	16,750	460	3,679	13,530	.....	.....	1
Jefferson ward	5,203	5,435	9,914	724	7,686	2,943	9	.....	.....
Madison ward	4,306	4,965	8,673	598	6,487	2,780	4	.....	.....
Marshall ward	5,301	6,071	11,012	360	8,001	3,370	1	.....	.....
Monroe ward	6,834	7,360	13,551	643	9,086	5,103	5	.....	.....
Roanoke	9,000	7,159	15,620	539	11,218	4,929	6	.....	6
Salem	1,864	1,415	3,244	35	2,179	1,098	.....	.....	2
Staunton	3,107	3,868	6,780	195	4,678	2,295	1	1	.....
Suffolk	1,626	1,728	3,322	32	2,203	1,149	2	.....	.....
Winchester	2,325	2,871	5,125	71	3,773	1,423	.....	.....	.....
Wytheville	1,222	1,348	2,526	44	1,578	992	.....	.....	.....
Washington:									
Ellensburg	1,656	1,112	2,193	575	2,681	21	57	.....	9
Fairhaven	2,928	1,148	2,702	1,374	4,047	14	.....	15	.....
Olympia	2,919	1,779	3,769	929	4,476	51	162	.....	9
Port Townsend	3,138	1,420	2,790	1,768	4,203	23	279	19	34
Seattle	26,782	16,055	29,181	13,656	42,056	286	359	125	11
Ward 1	8,010	3,520	7,343	4,187	11,108	97	228	96	1
Ward 2	5,914	3,463	6,610	2,767	9,204	111	49	12	1
Ward 3	5,859	3,654	6,725	2,788	9,415	53	31	7	7
Ward 4	6,999	5,418	8,503	3,914	12,329	25	51	10	2
Spokane	13,271	6,651	14,299	5,623	19,367	190	341	23	1
Tacoma	22,971	13,035	23,698	12,308	35,574	363	9	56	4
Ward 1	2,373	1,406	2,359	1,420	3,715	53	3	5	3
Ward 2	7,914	4,429	8,878	3,465	12,203	117	6	17	.....
Ward 3	7,356	3,926	7,321	3,961	11,062	185	.....	34	1
Ward 4	5,328	3,274	5,140	3,462	8,594	8	.....	.....	.....
Vancouver	2,086	1,459	2,771	774	3,506	6	33	.....	.....
Wallawalla	2,574	2,135	3,602	1,107	4,472	17	219	.....	1
Whatcom	2,951	1,108	2,726	1,333	3,997	7	1	54	.....
West Virginia:									
Benwood	1,534	1,400	2,496	438	2,934	.....	.....	.....	.....
Charleston	3,317	3,425	6,422	320	5,224	1,518	.....	.....	.....
Clarksburg	1,411	1,597	2,896	112	2,583	424	1	.....	.....
Grafton	1,486	1,673	3,029	130	3,061	98	.....	.....	.....
Hinton	1,400	1,170	2,547	23	2,004	566	.....	.....	.....
Huntington	5,442	4,666	9,848	260	8,876	1,231	1	.....	.....
Martinsburg	3,494	3,732	6,954	272	6,651	574	1	.....	.....
Moundsville	1,416	1,272	2,624	64	2,519	169	.....	.....	.....
Parkersburg	3,926	4,482	7,896	512	7,633	773	2	.....	.....
Wheeling	16,939	17,583	28,183	6,339	33,541	974	7	.....	.....
Ward 1	2,244	2,221	3,607	858	4,427	38	.....	.....	.....
Ward 2	1,986	1,952	3,340	598	3,362	573	3	.....	.....
Ward 3	1,564	1,885	2,945	504	3,328	121	.....	.....	.....
Ward 4	1,716	1,926	2,960	682	3,536	104	2	.....	.....
Ward 5	2,359	2,357	3,798	918	4,680	36	.....	.....	.....
Ward 6	2,511	2,401	3,791	1,121	4,905	5	2	.....	.....
Ward 7	1,829	2,095	3,546	378	3,836	88	.....	.....	.....
Ward 8	2,730	2,746	4,196	1,280	5,467	9	.....	.....	.....
Wisconsin:									
Antigo	2,276	2,148	3,336	1,088	4,421	1	1	.....	1
Appleton	5,669	6,200	8,359	3,510	11,853	13	3	.....	.....
Ashland	6,022	3,934	5,909	4,047	9,925	6	11	.....	14
Baraboo	2,177	2,428	3,807	798	4,583	22	.....	.....	.....
Beaverdam	1,990	2,232	3,191	1,031	4,211	8	2	1	.....
Beloit	3,120	3,195	5,248	1,067	6,247	67	.....	1	.....
Berlin	2,033	2,116	2,813	1,336	4,149	.....	.....	.....	.....
Chippewa Falls	4,536	4,134	5,325	3,345	8,644	15	6	.....	5
Depere	1,779	1,846	2,454	1,171	3,534	86	.....	.....	5
Eauclaire	8,899	8,516	10,935	6,480	17,403	4	8	.....	.....

TABLE 17.—POPULATION BY SEX, NATIVITY, AND COLOR, FOR PLACES OF 2,500 INHABITANTS OR MORE: 1890—Continued.

CITIES, TOWNS, VILLAGES, AND BOROUGHS.	SEX.		NATIVE AND FOREIGN BORN.		COLOR.				
	Male.	Female.	Native.	Foreign.	White.	Colored.	Chinese.	Japanese.	Civilized Indians.
Wisconsin—Continued.									
Fond du Lac	5,694	6,330	9,054	2,970	11,905	112	2	.....	5
Fort Howard	2,435	2,319	3,233	1,521	4,754	.....	.....	.....	.....
Green Bay	4,580	4,489	6,515	2,554	9,019	44	3	.....	3
Hudson	1,404	1,481	1,860	1,025	2,881	4	.....	.....	.....
Janesville	5,223	5,613	8,524	2,312	10,786	47	3	.....	.....
Kaukauna	2,445	2,222	3,555	1,112	4,657	2	2	.....	6
Kenosha	3,348	3,184	4,556	1,976	6,515	17	.....	.....	.....
Lacrosse	12,545	12,545	16,721	8,369	25,026	61	3	.....	.....
Ward 1	1,243	1,326	1,648	921	2,553	16	.....	.....	.....
Ward 2	1,505	1,148	1,908	745	2,636	15	2	.....	.....
Ward 3	1,373	1,407	1,746	1,034	2,779	1	.....	.....	.....
Ward 4	957	1,199	1,698	458	2,134	22	.....	.....	.....
Ward 5	1,377	1,272	1,937	712	2,643	5	1	.....	.....
Ward 6	693	900	1,187	406	1,593	.....	.....	.....	.....
Ward 7	1,209	1,307	1,543	973	2,516	.....	.....	.....	.....
Ward 8	1,614	1,648	1,918	1,344	3,262	.....	.....	.....	.....
Ward 9	1,360	1,288	1,583	1,065	2,648	.....	.....	.....	.....
Ward 10	1,214	1,050	1,553	711	2,262	2	.....	.....	.....
Madison	6,500	6,926	10,268	3,158	13,377	44	2	.....	3
Manitowoc	3,741	3,969	5,038	2,672	7,700	9	1	.....	.....
Marinette	6,369	5,154	6,620	4,903	11,407	18	3	.....	95
Marshfield	1,818	1,632	2,411	1,039	3,449	.....	.....	.....	1
Menasha	2,240	2,341	3,057	1,524	4,573	8	.....	.....	.....
Menominee	2,815	2,676	3,148	2,343	5,490	.....	1	.....	.....
Merrill	3,843	2,966	4,366	2,443	6,807	1	1	.....	.....
Milwaukee	100,773	103,695	124,892	79,576	204,001	449	14	.....	4
Ward 1	4,010	5,331	6,483	2,858	9,310	31	.....	.....	.....
Ward 2	5,376	5,172	6,266	4,282	10,493	54	1	.....	.....
Ward 3	3,399	3,424	4,704	2,119	6,821	2	.....	.....	.....
Ward 4	5,105	5,186	7,630	2,661	10,050	237	2	.....	2
Ward 5	5,244	4,924	6,596	3,572	10,156	8	4	.....	.....
Ward 6	6,342	6,678	8,176	4,844	13,001	18	1	.....	.....
Ward 7	2,945	3,700	4,872	1,773	6,583	59	3	.....	.....
Ward 8	7,010	7,226	9,044	5,192	14,234	1	.....	.....	1
Ward 9	11,203	11,266	12,659	9,810	22,465	1	3	.....	.....
Ward 10	9,941	9,938	11,438	8,441	19,869	9	.....	.....	1
Ward 11	6,812	6,726	7,079	6,459	13,532	6	.....	.....	.....
Ward 12	6,027	5,764	6,838	4,953	11,789	2	.....	.....	.....
Ward 13	7,256	7,402	8,265	6,393	14,655	3	.....	.....	.....
Ward 14	5,799	5,538	5,129	6,208	11,329	8	.....	.....	.....
Ward 15	4,672	4,912	6,518	3,066	9,583	1	.....	.....	.....
Ward 16	2,977	3,544	4,982	1,539	6,519	2	.....	.....	.....
Ward 17	2,856	2,840	3,583	2,113	5,695	1	.....	.....	.....
Ward 18	3,799	4,124	4,630	3,293	7,917	6	.....	.....	.....
Mineral Point	1,228	1,466	2,066	628	2,688	6	.....	.....	.....
Monroe	1,789	1,979	2,921	847	3,762	6	.....	.....	.....
Neenah	2,478	2,605	3,395	1,688	5,064	5	2	.....	12
Oconomowoc	1,316	1,413	2,685	644	2,729	.....	.....	.....	.....
Oconto	2,758	2,461	3,319	1,900	5,202	5	2	.....	10
Oshkosh	11,420	11,416	15,558	7,278	22,771	56	8	.....	1
Platteville	1,243	1,497	2,168	572	2,738	2	.....	.....	.....
Portage	2,457	2,686	3,743	1,400	5,135	8	.....	.....	.....
Prairie du Chien	1,483	1,648	2,322	809	3,120	9	.....	.....	2
Racine	10,422	10,592	13,237	7,777	20,906	108	.....	.....	.....
Rhinelander	1,739	919	2,031	627	2,656	.....	2	.....	.....
Ripon	1,544	1,814	2,491	867	3,357	.....	1	.....	.....
Sheboygan	8,411	7,948	10,028	6,331	16,356	3	.....	.....	.....
Sparta	1,349	1,446	2,379	416	2,760	33	.....	.....	2
Stevens Point	3,909	3,987	5,457	2,439	7,892	1	3	.....	.....
Superior	7,653	4,330	6,628	5,355	11,856	68	12	.....	47
Two Rivers	1,440	1,430	1,871	999	2,870	.....	.....	.....	.....
Washburn	1,810	1,229	1,419	1,620	3,036	2	.....	.....	1
Watertown	4,246	4,509	5,608	3,147	8,753	2	.....	.....	.....
Waukesha	3,219	3,102	4,957	1,364	6,262	57	.....	1	1
Waupun	1,549	1,208	2,139	618	2,737	18	1	.....	1
Wausau	4,801	4,452	5,419	3,834	9,253	.....	.....	.....	.....
Whitewater	2,015	2,344	3,511	848	4,342	15	2	.....	.....
Williamsburg	1,585	1,548	1,699	1,434	3,133	.....	.....	.....	.....
Wyoming:									
Cheyenne	7,146	4,544	9,688	2,002	11,437	227	26	.....	.....
Laramie	3,596	2,792	4,868	1,520	6,288	98	2	.....	.....
Rock Springs	2,299	1,107	1,373	2,033	3,071	2	333	.....	.....

TABLE 18.—POPULATION AS NATIVE AND FOREIGN BORN AND WHITE

	STATES AND TERRITORIES.	NATIVE BORN.		FOREIGN BORN.		TOTAL NATIVE WHITE.	
		Males.	Females.	Males.	Females.	Males.	Females.
1	The United States	27,000,750	26,371,953	5,067,130	4,182,417	23,254,474	22,607,549
2	North Atlantic division	6,689,429	6,823,939	1,988,360	1,899,808	6,558,144	6,688,971
3	Maine	292,358	289,767	40,232	38,729	291,551	289,017
4	New Hampshire	150,721	153,469	35,845	36,495	150,423	153,221
5	Vermont	145,560	142,774	23,767	20,321	145,062	142,332
6	Massachusetts	773,853	807,953	313,856	343,281	764,059	797,811
7	Rhode Island	116,948	122,253	51,077	55,228	113,575	118,257
8	Connecticut	276,320	286,337	93,218	90,383	270,385	279,898
9	New York	2,183,738	2,243,065	793,155	777,895	2,151,096	2,207,164
10	New Jersey	551,059	564,899	169,760	159,215	527,802	540,794
11	Pennsylvania	2,198,872	2,213,422	467,459	378,261	2,144,191	2,160,477
12	South Atlantic division	4,303,736	4,345,659	115,033	93,492	2,691,634	2,698,199
13	Delaware	78,526	76,806	7,047	6,114	64,078	62,892
14	Maryland	467,712	480,382	47,979	46,317	362,214	370,492
15	District of Columbia	99,724	111,898	9,860	8,910	66,073	70,105
16	Virginia	811,931	825,675	12,347	6,027	500,986	500,947
17	West Virginia	379,471	364,440	10,814	8,069	361,480	349,745
18	North Carolina	796,806	817,439	2,343	1,359	520,839	530,881
19	South Carolina	568,653	576,226	3,684	2,586	226,814	229,051
20	Georgia	912,305	912,911	7,620	4,517	482,285	484,180
21	Florida	188,608	179,882	13,339	9,593	106,865	99,906
22	North Central division	9,347,751	8,954,414	2,247,159	1,812,955	9,118,786	8,739,684
23	Ohio	1,608,479	1,604,544	247,257	212,036	1,563,539	1,562,713
24	Indiana	1,037,429	1,008,770	80,918	65,287	1,013,790	986,943
25	Illinois	1,516,133	1,467,871	456,175	386,172	1,486,278	1,441,219
26	Michigan	790,703	759,306	301,077	242,803	780,806	750,477
27	Wisconsin	590,891	576,790	284,060	235,139	587,533	573,951
28	Minnesota	431,118	403,352	264,203	203,153	428,154	400,948
29	Iowa	813,967	773,860	180,486	143,583	808,269	768,885
30	Missouri	1,253,110	1,191,205	132,128	102,741	1,177,793	1,116,383
31	North Dakota	54,598	46,660	46,992	34,469	54,331	46,444
32	South Dakota	127,415	110,338	52,835	38,220	126,683	109,764
33	Nebraska	456,807	399,561	116,017	86,525	450,140	394,504
34	Kansas	667,101	612,157	85,011	62,827	641,470	587,453
35	South Central division	5,406,427	5,244,645	187,450	134,371	3,665,692	3,503,305
36	Kentucky	910,589	888,690	32,169	27,187	777,049	754,173
37	Tennessee	879,361	868,128	12,224	7,805	665,815	650,923
38	Alabama	748,149	750,091	9,307	5,470	410,893	408,221
39	Mississippi	644,417	637,231	5,270	2,682	271,141	265,986
40	Louisiana	531,947	536,893	27,403	22,344	254,836	254,719
41	Texas	1,082,533	1,000,034	90,020	62,936	837,254	757,212
42	Oklahoma	32,907	26,187	1,826	914	31,294	24,823
43	Arkansas	576,524	537,391	9,231	5,033	417,410	387,248
44	Western division	1,253,407	1,003,296	529,119	241,791	1,220,218	977,390
45	Montana	55,247	33,816	32,635	10,461	53,874	33,067
46	Wyoming	28,923	16,869	10,420	4,493	28,265	16,580
47	Colorado	189,336	138,872	55,911	28,079	185,760	136,202
48	New Mexico	75,515	66,819	7,540	3,719	69,769	62,090
49	Arizona	24,554	16,271	12,017	6,778	22,638	15,479
50	Utah	82,352	72,489	28,111	24,953	81,670	72,096
51	Nevada	17,976	13,079	11,238	3,468	15,876	11,314
52	Idaho	38,551	28,378	12,739	4,717	38,353	28,201
53	Washington	152,632	106,753	64,930	25,075	149,814	104,505
54	Oregon	140,787	115,663	41,053	16,264	139,376	114,560
55	California	447,534	394,287	252,525	113,784	434,823	383,296

AND COLORED, CLASSIFIED BY SEX, BY STATES AND TERRITORIES: 1890.

NATIVE WHITE—NATIVE PARENTS.		NATIVE WHITE—FOREIGN PARENTS.		FOREIGN WHITE.		TOTAL COLORED.		
Males.	Females.	Males.	Females.	Males.	Females.	Males.	Females.	
17,472,903	16,885,445	5,781,571	5,722,104	4,951,858	4,170,009	3,861,548	3,776,812	1
4,403,403	4,488,002	2,154,741	2,200,969	1,978,261	1,896,605	141,393	138,171	2
253,564	253,139	37,987	35,878	40,053	38,642	986	837	3
125,631	127,998	24,792	25,223	35,748	36,448	395	295	4
113,660	111,585	31,402	30,747	23,716	20,308	549	455	5
466,336	489,094	297,723	308,717	311,552	341,951	12,098	11,472	6
67,378	70,172	46,197	48,085	50,888	55,139	3,562	4,085	7
174,985	182,250	95,400	97,648	92,831	90,324	6,322	6,498	8
1,246,119	1,274,688	904,977	932,476	788,873	776,819	36,924	36,977	9
344,252	352,466	183,550	188,328	168,937	159,048	24,080	24,272	10
1,611,478	1,626,610	532,713	533,867	465,663	377,926	56,477	53,280	11
2,531,428	2,535,951	160,206	162,248	111,486	90,830	1,615,649	1,650,122	12
55,305	54,050	8,773	8,842	7,000	6,096	14,495	13,932	13
285,129	291,156	77,085	79,336	47,591	46,196	105,886	110,011	14
52,354	54,955	13,719	15,150	9,680	8,837	33,831	41,866	15
487,750	489,008	13,236	11,939	12,195	5,994	311,097	324,761	16
340,901	329,313	20,579	20,432	10,790	8,062	18,015	14,702	17
517,126	527,357	3,713	3,524	2,316	1,346	275,994	286,571	18
221,517	223,678	5,297	5,373	3,591	2,552	341,932	347,209	19
472,500	474,282	9,785	9,898	7,422	4,470	430,218	428,778	20
98,846	92,152	8,019	7,754	10,901	7,277	84,181	82,292	21
6,287,921	5,962,234	2,830,865	2,777,450	2,242,639	1,810,818	233,485	216,867	22
1,171,574	1,162,943	391,965	399,770	246,803	211,750	45,394	42,117	23
861,273	836,725	152,517	150,218	80,775	65,228	23,782	21,886	24
962,379	920,314	523,899	520,905	455,098	385,877	30,932	26,947	25
469,975	447,718	310,831	302,759	299,911	241,690	11,063	9,942	26
222,637	212,012	364,896	361,939	283,893	235,096	3,525	2,882	27
164,987	145,964	263,167	254,984	263,996	203,061	3,171	2,496	28
547,996	515,971	260,273	252,914	180,376	143,556	5,808	5,002	29
957,817	898,660	219,976	217,723	131,632	102,650	75,813	74,913	30
20,926	16,502	33,405	29,942	46,918	34,430	341	255	31
69,334	57,898	57,349	51,866	52,648	38,195	919	599	32
319,894	274,330	130,246	120,174	115,747	86,497	6,937	5,085	33
519,129	473,197	122,341	114,256	84,842	62,788	25,800	24,743	34
3,408,670	3,252,978	257,022	250,327	184,834	133,745	1,743,351	1,741,966	35
715,523	691,395	61,526	62,778	32,091	27,149	133,618	134,555	36
648,906	634,575	16,909	16,348	12,124	7,775	213,646	217,235	37
399,410	397,011	11,483	11,210	9,179	5,425	337,384	341,915	38
262,566	257,788	8,575	8,198	5,074	2,650	373,472	371,277	39
207,849	205,241	46,987	49,478	26,688	22,152	277,826	282,366	40
741,079	667,801	96,175	89,411	88,782	62,687	246,517	243,071	41
28,725	22,829	2,569	1,994	1,796	913	1,643	1,365	42
404,612	376,338	12,798	10,910	9,100	4,994	159,245	150,182	43
841,481	646,280	378,737	331,110	434,638	238,011	127,670	29,686	44
35,526	20,456	18,348	12,611	30,024	10,306	3,984	904	45
19,553	10,772	8,712	5,808	9,941	4,489	1,137	293	46
141,686	100,462	44,074	35,740	54,484	28,022	5,003	2,727	47
62,725	56,595	7,044	5,495	7,151	3,709	6,135	4,739	48
14,860	9,230	7,778	6,249	10,767	6,696	3,166	874	49
37,330	31,122	44,340	40,974	27,259	24,874	1,534	472	50
9,139	5,645	6,737	5,669	8,511	3,383	4,827	1,850	51
26,544	18,856	11,809	9,345	10,809	4,655	2,128	239	52
110,486	75,076	39,328	29,429	61,312	24,882	6,436	2,441	53
112,745	91,224	26,631	23,336	31,811	16,011	10,653	1,356	54
270,887	226,842	163,936	156,454	182,569	110,984	82,667	13,791	55

TABLE 19.—POPULATION AS NATIVE AND FOREIGN BORN AND WHITE

[Certain counties in North Dakota, South Dakota, and Texas, having no population,

	COUNTIES.	NATIVE BORN.		FOREIGN BORN.		TOTAL NATIVE WHITE.	
		Males.	Females.	Males.	Females.	Males.	Females.
1	Alabama	748,149	750,091	9,307	5,470	410,893	408,221
2	Autauga	6,559	6,743	19	9	2,372	2,397
3	Baldwin	4,459	4,350	94	38	2,803	2,747
4	Barbour	16,436	18,374	54	34	6,026	7,343
5	Bibb	6,816	6,557	306	145	4,330	4,299
6	Blount	11,096	10,708	80	43	10,055	9,977
7	Bullock	13,269	13,775	12	7	2,951	3,089
8	Butler	10,608	10,993	31	9	5,540	5,747
9	Calhoun	17,201	16,195	285	154	12,071	11,442
10	Chambers	12,995	13,291	18	15	6,184	6,244
11	Cherokee	10,324	10,102	29	4	8,845	8,778
12	Chilton	7,412	7,113	20	4	5,818	5,641
13	Choctaw	8,752	8,752	18	4	4,123	4,064
14	Clarke	11,452	11,145	17	10	4,878	4,785
15	Clay	7,828	7,929	6	2	6,982	7,072
16	Cleburne	6,551	6,658	5	4	6,142	6,276
17	Coffee	6,070	6,094	6	.....	5,121	5,110
18	Colbert	10,093	9,880	149	67	6,207	5,938
19	Conecuh	7,282	7,287	19	6	4,022	3,940
20	Coosa	7,949	7,951	6	.....	5,289	5,257
21	Covington	3,751	3,780	3	2	3,327	3,363
22	Crenshaw	7,640	7,781	3	1	5,853	5,888
23	Cullman	6,351	6,228	477	383	6,331	6,210
24	Dale	8,662	8,549	11	3	6,936	6,917
25	Dallas	23,685	25,350	216	99	3,739	3,968
26	Dekalb	10,708	10,233	118	47	10,020	9,714
27	Elmore	10,839	10,844	27	22	5,660	5,741
28	Escambia	4,406	4,203	42	15	2,927	2,859
29	Etowah	11,088	10,723	94	21	9,147	8,909
30	Fayette	6,359	6,456	8	.....	5,524	5,609
31	Franklin	5,297	5,356	20	8	4,733	4,759
32	Geneva	5,382	5,296	10	2	4,855	4,797
33	Greene	10,672	11,307	23	5	1,570	1,638
34	Hale	13,662	13,798	31	10	2,616	2,523
35	Henry	12,539	12,287	18	3	8,043	7,977
36	Jackson	14,158	13,811	41	16	12,203	11,919
37	Jefferson	45,448	37,945	3,254	1,854	27,253	24,002
38	Lamar	7,002	7,171	10	4	5,629	5,796
39	Lauderdale	11,916	11,461	224	138	8,263	8,023
40	Lawrence	10,206	10,488	23	8	6,343	6,181
41	Lee	13,893	14,748	35	18	5,822	6,322
42	Limestone	10,546	10,556	67	32	6,050	6,049
43	Lowndes	15,837	15,687	20	6	2,286	2,253
44	Macon	9,045	9,383	6	5	2,081	2,159
45	Madison	18,754	19,170	124	71	9,635	9,517
46	Marengo	16,264	16,776	32	23	3,922	3,971
47	Marion	5,687	5,655	4	1	5,396	5,368
48	Marshall	9,592	9,328	13	2	8,945	8,692
49	Mobile	23,119	25,602	1,564	1,302	12,328	13,235
50	Monroe	9,369	9,608	11	2	4,215	4,151
51	Montgomery	26,657	28,852	400	263	6,887	7,146
52	Morgan	12,005	11,693	264	127	9,046	8,579
53	Perry	14,268	14,992	51	21	3,282	3,460
54	Pickens	11,182	11,271	10	7	4,645	4,623
55	Pike	12,057	12,329	26	11	7,519	7,794
56	Randolph	8,555	8,659	5	.....	6,914	6,995
57	Russell	11,537	12,519	24	13	2,705	3,074
58	St. Clair	8,806	8,480	37	30	7,232	7,004
59	Shelby	10,845	9,882	107	52	7,154	6,976
60	Sumter	14,412	15,098	45	19	2,830	3,050
61	Talladega	14,736	14,486	96	28	7,650	7,625
62	Tallapoosa	12,662	12,787	8	3	8,452	8,488
63	Tuscaloosa	14,849	15,261	167	75	8,917	9,104
64	Walker	8,101	7,549	290	138	7,149	6,845
65	Washington	4,119	3,781	30	5	2,427	2,226
66	Wilcox	15,078	15,685	36	17	3,440	3,304
67	Winston	3,251	3,290	8	3	3,233	3,272

AND COLORED, CLASSIFIED BY SEX, BY COUNTIES: 1890.

are omitted from this table. For information concerning them see Table 2.]

NATIVE WHITE—NATIVE PARENTS.		NATIVE WHITE—FOREIGN PARENTS.		FOREIGN WHITE.		TOTAL COLORED.		
Males.	Females.	Males.	Females.	Males.	Females.	Males.	Females.	
399,410	397,011	11,483	11,210	9,179	5,425	337,384	341,915	1
2,342	2,359	30	38	18	9	4,188	4,346	2
2,655	2,597	148	150	91	37	1,659	1,604	3
5,896	7,200	130	143	52	33	10,412	11,032	4
4,177	4,156	153	143	306	145	2,486	2,258	5
9,963	9,885	92	92	80	43	1,041	731	6
2,930	3,059	21	30	8	7	10,322	10,686	7
5,501	5,700	39	47	31	8	5,068	5,247	8
11,787	11,202	284	240	280	154	5,135	4,753	9
6,108	6,180	76	64	18	14	6,811	7,048	10
8,789	8,735	56	43	29	4	1,479	1,324	11
5,777	5,601	41	40	20	4	1,594	1,472	12
4,082	4,020	41	44	18	4	4,629	4,688	13
4,841	4,735	37	50	14	8	6,577	6,362	14
6,941	7,035	41	37	6	1	846	858	15
5,982	6,099	160	177	5	4	409	382	16
5,106	5,100	15	10	6	.....	949	984	17
5,998	5,764	209	174	149	67	3,886	3,942	18
3,999	3,914	23	26	19	6	3,260	3,347	19
5,273	5,237	16	20	6	.....	2,660	2,694	20
3,318	3,353	9	10	3	2	424	417	21
5,843	5,876	10	12	3	1	1,787	1,893	22
5,800	5,687	531	523	477	383	20	18	23
6,906	6,901	30	16	11	3	1,726	1,632	24
3,419	3,658	320	310	212	97	19,950	21,384	25
9,880	9,609	140	105	116	47	690	519	26
5,607	5,699	53	42	25	17	5,181	5,108	27
2,875	2,829	52	30	42	15	1,479	1,344	28
9,054	8,834	93	75	94	21	1,941	1,814	29
5,489	5,587	35	22	8	.....	835	847	30
4,699	4,735	34	24	20	8	564	597	31
4,833	4,782	22	15	10	2	527	499	32
1,528	1,598	42	40	22	5	9,103	9,669	33
2,581	2,477	35	46	31	10	11,046	11,275	34
8,012	7,944	31	33	16	2	4,498	4,311	35
12,137	11,836	66	83	41	16	1,955	1,892	36
24,716	21,696	2,537	2,306	3,226	1,853	18,223	13,944	37
5,605	5,772	24	24	10	4	1,373	1,375	38
8,001	7,763	262	260	223	138	3,654	3,438	39
6,302	6,149	41	32	22	7	3,864	4,308	40
5,765	6,274	57	48	35	18	8,071	8,426	41
5,966	5,991	84	58	67	32	4,496	4,507	42
2,256	2,227	30	26	18	6	13,553	13,434	43
2,052	2,133	29	26	6	5	6,964	7,224	44
9,440	9,366	195	151	124	69	9,119	9,655	45
3,833	3,878	89	93	30	23	12,344	12,805	46
5,382	5,360	14	8	4	1	291	287	47
8,906	8,663	39	29	13	2	647	636	48
9,288	9,937	3,040	3,298	1,524	1,282	10,831	12,387	49
4,194	4,135	21	16	11	2	5,154	5,457	50
6,273	6,480	614	666	389	260	19,781	21,709	51
8,799	8,299	247	280	261	127	2,962	3,114	52
3,194	3,385	88	75	49	21	10,988	11,532	53
4,615	4,586	30	37	10	6	6,537	6,649	54
7,471	7,740	48	54	25	11	4,539	4,535	55
6,895	6,976	19	19	5	.....	1,641	1,664	56
2,682	3,042	23	32	23	12	8,833	9,446	57
7,198	6,986	34	18	37	30	1,574	1,476	58
7,026	6,870	128	106	107	52	3,691	2,906	59
2,767	2,992	63	58	44	19	11,583	12,048	60
7,519	7,517	131	108	96	28	7,086	6,861	61
8,414	8,455	38	33	8	3	4,210	4,299	62
8,705	8,922	212	182	165	75	5,934	6,157	63
7,001	6,715	148	130	290	138	952	704	64
2,404	2,209	23	17	28	5	1,694	1,555	65
3,394	3,246	46	58	34	16	11,640	12,382	66
3,219	3,264	14	8	8	3	18	18	67

TABLE 19.—POPULATION AS NATIVE AND FOREIGN BORN AND WHITE

	COUNTIES.	NATIVE BORN.		FOREIGN BORN.		TOTAL NATIVE WHITE.	
		Males.	Females.	Males.	Females.	Males.	Females.
1	Arizona	24,554	16,271	12,017	6,778	22,638	15,479
2	Apache	2,210	1,705	247	119	1,918	1,671
3	Cochise	2,584	1,568	1,932	854	2,571	1,560
4	Gila	1,125	559	250	87	879	536
5	Graham	2,581	1,684	904	501	2,140	1,629
6	Maricopa	4,508	3,490	1,885	1,103	4,456	3,464
7	Mohave	729	346	316	53	725	340
8	Pima	3,794	2,747	3,334	2,798	3,322	2,365
9	Pinal	1,355	1,069	1,132	695	1,268	1,005
10	Yavapai	4,569	2,321	1,492	303	4,507	2,300
11	Yuma	1,099	782	525	265	852	609
12	Arkansas	576,524	537,391	9,231	5,033	417,410	387,248
13	Arkansas	5,810	5,307	187	128	4,034	3,550
14	Ashley	6,748	6,522	20	5	3,305	3,100
15	Baxter	4,411	4,099	12	5	4,402	4,090
16	Benton	13,802	13,721	120	73	13,762	13,667
17	Boone	7,886	7,881	31	18	7,840	7,834
18	Bradley	4,023	3,932	12	5	2,562	2,529
19	Calhoun	3,775	3,473	18	1	2,380	2,149
20	Carroll	8,608	8,499	123	58	8,573	8,452
21	Chicot	5,941	5,424	37	17	703	654
22	Clark	10,696	10,206	66	29	7,312	6,795
23	Clay	6,522	5,557	88	33	6,495	5,540
24	Cleburne	4,049	3,808	21	6	4,024	3,781
25	Cleveland	5,977	5,342	34	9	4,229	3,763
26	Columbia	10,098	9,761	27	7	6,455	6,091
27	Conway	9,750	9,131	306	272	5,753	5,457
28	Craighead	6,249	5,605	127	44	5,996	5,339
29	Crawford	11,037	10,490	129	58	9,880	9,345
30	Crittenden	7,472	6,377	70	21	1,176	785
31	Cross	4,064	3,556	57	16	2,564	2,165
32	Dallas	4,677	4,587	20	12	3,056	2,943
33	Desha	5,461	4,771	76	16	1,088	944
34	Drew	8,866	8,431	45	10	3,852	3,584
35	Faulkner	9,411	8,633	177	121	7,666	7,030
36	Franklin	10,107	9,510	199	118	9,768	9,171
37	Fulton	5,668	5,246	41	29	5,632	5,196
38	Garland	7,381	7,171	566	210	6,076	5,703
39	Grant	4,049	3,720	13	4	3,514	3,220
40	Groone	6,838	5,904	125	41	6,733	5,848
41	Hempstead	11,664	11,058	55	19	6,125	5,622
42	Hot Spring	5,951	5,546	72	34	5,295	4,953
43	Howard	7,061	6,688	30	10	5,506	5,188
44	Independenco	11,276	10,574	80	31	10,482	9,790
45	Izard	6,684	6,345	7	2	6,558	6,209
46	Jackson	7,994	7,051	101	33	5,785	4,931
47	Jefferson	21,227	19,040	417	197	5,776	4,579
48	Johnson	8,458	7,865	257	178	8,107	7,584
49	Lafayette	4,066	3,600	24	10	1,700	1,423
50	Lawrenco	6,803	6,042	103	36	6,360	5,652
51	Lee	9,970	8,829	64	23	2,538	2,076
52	Lincoln	5,356	4,880	15	4	1,914	1,852
53	Little River	4,515	4,369	14	5	2,552	2,331
54	Logan	10,409	9,728	394	243	9,842	9,167
55	Lonoke	10,049	9,081	97	36	5,873	5,272
56	Madison	8,825	8,499	56	22	8,798	8,468
57	Marion	5,306	5,067	12	5	5,291	5,050
58	Miller	7,517	6,968	170	59	4,164	3,760
59	Mississippi	6,244	5,314	58	19	3,032	2,627
60	Monroe	7,984	7,204	113	35	3,170	2,818
61	Montgomery	4,026	3,865	25	7	3,878	3,711
62	Novada	7,523	7,230	48	31	5,364	5,083
63	Newton	5,090	4,845	12	3	5,084	4,844
64	Ouachita	8,710	8,188	97	38	4,164	3,779
65	Perry	2,857	2,594	58	29	2,407	2,104
66	Phillips	12,917	12,105	222	97	2,864	2,522
67	Pike	4,346	4,185	10	2	4,105	3,936
68	Poinsett	2,309	1,868	63	32	1,994	1,637
69	Polk	4,692	4,573	16	2	4,668	4,551
70	Pope	9,887	9,231	212	128	9,041	8,456

AND COLORED, CLASSIFIED BY SEX, BY COUNTIES: 1890—Continued.

NATIVE WHITE—NATIVE PARENTS.		NATIVE WHITE—FOREIGN PARENTS.		FOREIGN WHITE.		TOTAL COLORED.		
Males.	Females.	Males.	Females.	Males.	Females.	Males.	Females.	
14,860	9,230	7,778	6,249	10,767	6,696	3,166	874	1
1,490	1,253	428	418	224	118	315	35	2
1,583	790	988	770	1,760	851	185	11	3
716	441	163	95	204	86	292	24	4
1,430	1,053	710	576	811	496	534	60	5
3,199	2,382	1,257	1,082	1,658	1,096	279	33	6
487	219	238	121	288	52	32	7	7
1,472	770	1,850	1,595	2,976	2,749	830	431	8
618	354	650	651	1,069	691	150	68	9
3,534	1,790	973	510	1,318	298	236	26	10
331	178	521	431	459	259	313	179	11
404,612	376,338	12,798	10,910	9,100	4,994	159,245	150,182	12
3,672	3,237	362	313	187	128	1,776	1,757	13
3,273	3,063	32	37	18	4	3,445	3,423	14
4,353	4,064	49	26	12	5	9	9	15
13,438	13,363	324	304	120	73	40	54	16
7,738	7,760	102	74	31	18	46	47	17
2,663	2,510	29	19	12	5	1,461	1,403	18
2,355	2,131	25	18	17	1	1,396	1,324	19
8,400	8,271	173	181	122	58	36	47	20
682	630	21	24	28	7	5,247	4,780	21
7,209	6,713	103	82	65	29	3,385	3,411	22
6,325	5,441	170	99	88	33	27	17	23
3,963	3,729	61	52	21	6	25	27	24
4,139	3,716	90	47	34	8	1,748	1,580	25
6,398	6,042	57	49	27	7	3,643	3,670	26
5,444	5,192	309	265	306	272	3,997	3,674	27
5,825	5,227	171	112	127	44	253	266	28
9,561	9,072	319	273	127	58	1,159	1,145	29
1,103	741	73	44	69	20	6,297	5,593	30
2,501	2,127	63	38	57	16	1,500	1,391	31
3,006	2,907	50	36	20	7	1,621	1,649	32
994	877	94	67	72	15	4,377	3,828	33
3,804	3,556	48	28	41	10	5,018	4,847	34
7,444	6,841	222	189	177	121	1,745	1,603	35
9,430	8,919	338	252	199	118	339	339	36
5,563	5,124	69	72	41	29	36	50	37
5,619	5,308	457	395	559	209	1,312	1,469	38
3,485	3,203	29	17	12	4	536	500	39
6,562	5,712	171	136	125	41	105	56	40
6,023	5,548	102	74	53	19	5,541	5,436	41
5,173	4,852	122	101	72	34	656	593	42
5,455	5,141	51	47	30	10	1,555	1,500	43
10,326	9,631	156	159	79	30	795	785	44
6,523	6,175	35	34	7	2	126	136	45
5,595	4,843	190	88	100	33	2,210	2,120	46
5,264	4,183	512	396	402	194	15,466	14,464	47
7,820	7,322	287	262	257	177	351	282	48
1,656	1,386	44	37	24	10	2,366	2,177	49
6,170	5,521	190	131	103	36	443	390	50
2,453	2,022	85	54	58	19	7,438	6,757	51
1,882	1,826	32	26	14	4	3,443	3,028	52
2,498	2,304	54	27	14	5	1,963	2,038	53
9,407	8,737	435	430	394	243	567	561	54
5,684	5,145	189	127	97	36	4,176	3,809	55
8,685	8,378	113	90	56	22	27	31	56
5,254	5,014	37	36	12	5	15	17	57
3,945	3,549	219	211	164	59	3,359	3,208	58
2,938	2,568	94	59	57	19	3,213	2,687	59
3,010	2,693	160	125	105	31	4,822	4,390	60
3,861	3,685	17	26	25	7	148	154	61
5,286	5,000	78	83	48	31	2,159	2,147	62
5,053	4,812	31	32	12	3	6	1	63
4,049	3,685	115	94	95	38	4,548	4,409	64
2,322	2,030	85	74	57	29	451	490	65
2,604	2,299	260	223	212	97	10,063	9,583	66
4,074	3,917	31	19	10	2	235	249	67
1,907	1,580	87	57	63	32	315	231	68
4,617	4,517	51	34	16	2	24	22	69
8,776	8,237	265	219	212	128	846	775	70

TABLE 19.—POPULATION AS NATIVE AND FOREIGN BORN AND WHITE

	COUNTIES.	NATIVE BORN.		FOREIGN BORN.		TOTAL NATIVE WHITE.	
		Males.	Females.	Males.	Females.	Males.	Females.
	Arkansas—Continued.						
1	Prairie	5,913	5,281	119	61	3,633	3,200
2	Pulaski	23,061	21,461	1,643	1,164	11,737	10,814
3	Randolph	7,431	6,729	174	151	7,145	6,420
4	St. Francis	7,155	6,294	67	27	2,955	2,492
5	Saline	5,689	5,404	137	81	4,944	4,666
6	Scott	6,514	6,083	28	10	6,492	6,071
7	Searcy	4,943	4,701	13	7	4,922	4,688
8	Sebastian	16,549	15,272	861	518	14,622	13,413
9	Sevier	5,230	4,829	10	3	4,503	4,100
10	Sharp	5,281	5,068	45	24	5,188	4,983
11	Stone	3,609	3,423	10	1	3,554	3,365
12	Union	7,455	7,499	15	8	4,324	4,258
13	Van Buren	4,377	4,177	11	2	4,298	4,094
14	Washington	16,081	15,705	152	86	15,606	15,170
15	White	11,640	11,069	160	77	10,318	9,824
16	Woodruff	7,326	6,602	65	16	3,426	2,946
17	Yell	9,184	8,698	72	61	8,476	8,044
18	California	447,534	394,287	252,525	113,784	434,823	383,296
19	Alameda	31,287	31,631	18,663	12,283	30,844	31,241
20	Alpine	277	204	161	25	156	98
21	Amador	4,028	3,474	1,976	842	3,979	3,426
22	Butte	7,967	6,164	3,069	739	7,683	5,912
23	Calaveras	3,699	2,851	1,756	576	3,618	2,788
24	Colusa	6,844	4,802	2,405	589	6,610	4,621
25	Contra Costa	4,782	4,138	3,313	1,282	4,747	4,116
26	Del Norte	1,175	904	423	90	987	711
27	Eldorado	3,893	2,953	1,822	564	3,732	2,828
28	Fresno	13,625	10,339	6,504	1,558	13,184	9,951
29	Humboldt	9,186	7,905	4,432	1,946	8,504	7,165
30	Inyo	1,568	1,206	599	171	1,145	767
31	Kern	4,027	2,898	2,442	441	3,761	2,691
32	Lake	3,141	2,943	736	281	2,847	2,642
33	Lassen	2,155	1,587	383	114	1,970	1,432
34	Los Angeles	39,192	38,363	15,710	8,189	38,180	37,447
35	Marin	4,678	2,914	4,210	1,270	4,555	2,854
36	Mariposa	1,582	1,233	725	247	1,483	1,120
37	Mendocino	7,487	6,025	3,227	873	7,145	5,743
38	Merced	3,400	2,258	2,013	414	3,355	2,225
39	Modoc	2,522	1,997	342	125	2,265	1,743
40	Mono	766	564	561	111	585	373
41	Monterey	7,123	6,188	4,152	1,174	6,997	6,093
42	Napa	5,704	5,266	3,752	1,689	5,634	5,225
43	Nevada	6,279	5,414	3,978	1,698	6,130	5,285
44	Orange	5,698	5,613	1,459	819	5,687	5,605
45	Placer	5,978	4,489	3,698	936	5,902	4,433
46	Plumas	1,876	1,394	1,380	283	1,669	1,221
47	Sacramento	15,080	12,047	9,944	3,268	14,753	11,826
48	San Benito	2,654	2,403	986	369	2,601	2,357
49	San Bernardino	11,226	9,195	3,440	1,636	10,825	8,915
50	San Diego	14,505	13,072	4,982	2,428	14,094	12,656
51	San Francisco	88,285	83,901	81,515	45,296	86,602	82,641
52	San Joaquin	11,106	9,660	5,630	2,233	10,914	9,517
53	San Luis Obispo	6,620	5,842	2,537	1,073	6,381	5,645
54	San Mateo	3,151	2,693	3,152	1,091	3,122	2,680
55	Santa Barbara	6,637	6,282	2,005	830	6,585	6,234
56	Santa Clara	16,878	16,818	9,618	4,691	16,401	16,458
57	Santa Cruz	7,511	6,628	3,740	1,391	7,465	6,603
58	Shasta	5,713	4,550	1,435	435	5,257	4,089
59	Sierra	1,827	1,276	1,570	378	1,815	1,264
60	Siskiyou	5,368	3,952	2,421	422	4,953	3,501
61	Solano	7,432	6,263	5,338	1,913	7,374	6,217
62	Sonoma	12,387	11,598	6,127	2,609	12,197	11,442
63	Stanislaus	4,496	3,353	1,635	556	4,446	3,319
64	Sutter	2,463	2,051	758	197	2,428	2,041
65	Tehama	4,419	3,466	1,682	349	4,240	3,296
66	Trinity	1,525	1,053	954	187	1,412	932
67	Tulare	11,885	9,093	2,791	805	11,681	8,910
68	Tuolumne	2,494	1,858	1,231	499	2,337	1,746
69	Ventura	4,475	3,735	1,406	455	4,377	3,659
70	Yolo	5,651	4,614	1,734	685	5,539	4,541
71	Yuba	3,807	3,167	2,003	659	3,670	3,051

AND COLORED, CLASSIFIED BY SEX, BY COUNTIES: 1890—Continued.

NATIVE WHITE—NATIVE PARENTS.		NATIVE WHITE—FOREIGN PARENTS.		FOREIGN WHITE.		TOTAL COLORED.		
Males.	Females.	Males.	Females.	Males.	Females.	Males.	Females.	
3,431	3,045	202	155	117	61	2,282	2,081	1
10,012	9,066	1,725	1,748	1,616	1,162	11,351	10,649	2
7,004	6,288	141	132	174	151	286	309	3
2,841	2,407	114	85	67	27	4,200	3,802	4
4,833	4,569	111	97	136	81	746	738	5
6,451	6,041	41	30	28	10	22	12	6
4,883	4,664	39	24	13	7	21	13	7
13,414	12,265	1,208	1,148	848	515	1,940	1,862	8
4,455	4,061	48	39	10	3	727	729	9
5,117	4,931	71	52	45	24	93	85	10
3,527	3,345	27	20	10	1	55	58	11
4,270	4,211	54	47	15	8	3,131	3,241	12
4,268	4,079	30	15	11	2	79	83	13
15,243	14,843	363	327	152	86	475	535	14
10,065	9,618	253	206	160	77	1,322	1,245	15
3,330	2,875	96	71	64	16	3,901	3,656	16
8,339	7,954	137	90	72	60	708	655	17
270,887	226,842	163,936	156,454	182,569	110,984	82,667	13,791	18
15,730	15,537	15,114	15,704	15,248	12,226	3,858	447	19
80	47	76	51	156	25	126	106	20
2,237	1,786	1,742	1,640	1,683	821	342	69	21
5,896	4,451	1,787	1,461	1,579	690	1,774	301	22
2,208	1,605	1,410	1,183	1,437	556	400	83	23
5,186	3,652	1,424	969	1,486	578	1,153	192	24
2,472	1,938	2,275	2,178	2,843	1,276	505	28	25
684	485	303	226	414	90	197	193	26
2,391	1,674	1,341	1,154	1,299	534	684	155	27
10,806	8,148	2,378	1,803	3,845	1,494	3,100	452	28
5,507	4,436	2,997	2,729	4,409	1,944	705	742	29
759	481	386	286	518	163	504	447	30
2,738	1,907	1,023	784	1,365	397	1,343	251	31
2,331	2,178	516	464	525	280	505	302	32
1,587	1,131	383	301	342	113	226	156	33
28,001	26,876	10,179	10,571	11,314	8,092	5,408	1,013	34
2,087	1,145	2,468	1,709	3,276	1,253	1,057	77	35
936	661	547	459	556	226	268	134	36
5,525	4,327	1,620	1,416	2,882	866	687	289	37
2,382	1,575	973	650	1,282	400	776	47	38
1,859	1,431	406	312	320	125	279	254	39
362	197	223	176	422	105	320	197	40
4,402	3,819	2,595	2,274	2,592	1,139	1,686	130	41
3,653	3,232	1,981	1,993	2,889	1,678	933	52	42
2,910	2,152	3,220	3,133	2,965	1,662	1,162	165	43
4,367	4,299	1,320	1,306	1,299	816	171	11	44
3,968	2,731	1,934	1,702	2,318	904	1,456	88	45
1,124	757	545	464	1,084	271	503	185	46
8,671	6,651	6,082	5,175	5,613	3,172	4,658	317	47
1,716	1,529	885	828	897	368	142	47	48
8,315	6,752	2,510	2,163	2,744	1,617	1,097	299	49
10,712	9,433	3,382	3,223	4,075	2,386	1,318	458	50
33,413	28,728	53,189	53,913	57,687	43,766	25,511	2,790	51
7,627	6,208	3,287	3,309	3,970	2,187	1,852	189	52
4,500	3,932	1,881	1,713	2,105	1,049	671	221	53
1,323	1,021	1,799	1,659	2,681	1,089	500	15	54
5,199	4,837	1,386	1,397	1,434	816	623	62	55
10,178	10,107	6,223	6,351	6,835	4,553	3,260	498	56
5,182	4,429	2,283	2,174	2,939	1,387	847	29	57
4,193	3,250	1,064	839	1,099	430	792	466	58
1,047	589	768	675	1,093	369	489	21	59
3,751	2,510	1,202	991	1,340	391	1,496	482	60
4,036	3,144	3,338	3,073	3,801	1,898	1,595	61	61
8,228	7,656	3,969	3,786	4,931	2,590	1,386	175	62
3,275	2,390	1,171	929	1,254	527	431	63	63
1,914	1,583	514	458	429	196	364	11	64
3,423	2,590	817	706	807	328	1,054	191	65
1,000	564	412	368	437	164	630	144	66
9,866	7,498	1,815	1,412	1,871	771	1,124	217	67
1,250	721	1,087	1,025	994	482	394	129	68
3,438	2,845	939	814	941	441	563	90	69
4,084	3,321	1,455	1,220	1,160	672	686	86	70
2,358	1,896	1,312	1,155	1,084	611	1,056	164	71

TABLE 19.—POPULATION AS NATIVE AND FOREIGN BORN AND WHITE

	COUNTIES.	NATIVE BORN.		FOREIGN BORN.		TOTAL NATIVE WHITE.	
		Males.	Females.	Males.	Females.	Males.	Females.
1	Colorado	189,336	138,872	55,911	28,079	185,760	136,202
2	Arapahoe	56,471	43,989	19,291	12,384	54,654	42,553
3	Archuleta	444	326	40	16	442	325
4	Baca	755	659	43	22	755	659
5	Bent	656	512	96	49	653	501
6	Boulder	6,270	5,018	1,771	1,023	6,225	4,996
7	Chaffee	3,141	2,205	951	315	3,095	2,188
8	Cheyenne	269	184	54	27	267	184
9	Clear Creek	2,797	2,155	1,513	719	2,746	2,120
10	Conejos	3,608	3,136	293	156	3,585	3,122
11	Costilla	1,744	1,610	89	48	1,741	1,605
12	Custer	1,311	1,114	336	209	1,309	1,110
13	Delta	1,312	983	172	67	1,311	983
14	Dolores	827	310	297	64	823	307
15	Douglas	1,340	956	515	195	1,331	945
16	Eagle	1,602	670	1,309	144	1,600	670
17	Elbert	901	629	222	104	879	627
18	El Paso	10,059	8,117	1,969	1,094	9,769	7,842
19	Fremont	4,027	2,901	1,482	746	3,971	2,869
20	Garfield	2,003	1,318	883	274	1,979	1,294
21	Gilpin	1,896	1,540	1,615	816	1,865	1,514
22	Grand	310	199	73	22	308	199
23	Gunnison	1,974	1,319	825	241	1,952	1,293
24	Hinsdale	422	276	115	49	417	272
25	Huerfano	3,219	2,851	537	275	3,190	2,836
26	Jefferson	3,980	2,751	1,126	593	3,968	2,744
27	Kiowa	637	519	50	37	628	513
28	Kit Carson	1,144	975	211	142	1,144	975
29	Lake	5,882	4,063	3,182	1,536	5,766	3,971
30	La Plata	2,850	1,685	706	268	2,824	1,676
31	Larimer	4,671	3,632	954	455	4,658	3,626
32	Las Animas	7,880	6,836	1,641	851	7,749	6,728
33	Lincoln	332	214	101	42	332	214
34	Logan	1,341	1,206	308	215	1,339	1,203
35	Mesa	2,261	1,390	453	156	2,243	1,382
36	Montezuma	770	601	90	68	769	601
37	Montrose	2,080	1,422	344	134	2,069	1,416
38	Morgan	827	568	140	66	824	568
39	Otero	2,456	1,379	268	89	2,439	1,370
40	Ouray	3,604	1,249	1,415	242	3,558	1,231
41	Park	1,668	1,013	669	198	1,660	1,013
42	Phillips	1,182	1,044	235	181	1,180	1,044
43	Pitkin	4,246	2,654	1,465	564	4,207	2,618
44	Prowers	965	816	118	70	957	814
45	Pueblo	16,287	10,044	3,811	1,349	15,735	9,695
46	Rio Blanco	624	391	135	50	623	390
47	Rio Grande	1,739	1,344	229	139	1,726	1,336
48	Routt	1,285	763	229	92	1,279	761
49	Saguache	1,672	1,267	267	107	1,668	1,264
50	San Juan	725	269	487	91	721	265
51	San Miguel	1,746	454	641	68	1,734	445
52	Sedgwick	572	476	154	91	569	474
53	Summit	851	557	375	123	851	557
54	Washington	1,051	931	202	117	1,040	925
55	Weld	5,510	4,353	1,169	704	5,493	4,340
56	Yuma	1,140	1,029	245	182	1,140	1,029
57	Connecticut	276,320	286,337	93,218	90,383	270,385	279,898
58	Fairfield	56,427	59,344	17,460	16,850	55,232	57,941
59	Hartford	53,675	55,057	19,281	19,167	52,526	53,930
60	Litchfield	21,629	22,091	5,142	4,680	21,225	21,679
61	Middlesex	14,859	15,771	4,754	4,140	14,658	15,552
62	New Haven	75,228	76,100	29,935	27,795	73,272	74,005
63	New London	29,109	31,085	7,987	8,453	28,433	30,276
64	Tolland	9,433	9,861	2,892	2,895	9,335	9,770
65	Windham	15,960	17,028	5,767	6,403	15,704	16,745
66	Delaware	78,526	76,806	7,047	6,114	64,078	62,892
67	Kent	16,105	15,953	342	264	12,004	12,023
68	Newcastle	42,788	41,972	6,620	5,802	35,460	34,952
69	Sussex	19,633	18,881	85	48	16,614	15,917

AND COLORED, CLASSIFIED BY SEX, BY COUNTIES: 1890—Continued.

NATIVE WHITE—NATIVE PARENTS.		NATIVE WHITE—FOREIGN PARENTS.		FOREIGN WHITE.		TOTAL COLORED.		
Males.	Females.	Males.	Females.	Males.	Females.	Males.	Females.	
141,686	100,462	44,074	35,740	54,484	28,022	5,003	2,727	1
39,227	28,692	15,427	13,861	18,300	12,338	2,808	1,482	2
415	310	27	15	40	16	2	1	3
663	593	92	66	43	22	.....	.....	4
550	408	103	93	95	49	4	11	5
4,659	3,605	1,566	1,391	1,759	1,021	57	24	6
2,324	1,722	771	466	935	314	62	18	7
220	151	47	33	54	27	2	.....	8
1,770	1,108	976	1,012	1,506	719	58	35	9
3,258	2,858	327	264	291	155	25	15	10
1,610	1,497	131	108	89	48	3	5	11
932	761	377	349	336	209	2	4	12
1,115	855	196	128	171	67	2	.....	13
601	210	222	97	289	64	12	3	14
991	701	340	244	514	195	10	11	15
1,096	474	504	196	1,309	144	2	.....	16
608	418	271	209	222	104	22	2	17
7,924	6,265	1,845	1,577	1,893	1,093	366	276	18
2,764	1,984	1,207	885	1,476	746	62	32	19
1,531	972	448	322	883	274	24	24	20
840	531	1,025	983	1,569	815	77	27	21
244	153	64	46	73	22	2	.....	22
1,434	930	518	363	821	241	26	26	23
308	200	109	72	115	49	5	4	24
2,755	2,519	435	317	534	275	32	15	25
2,783	1,887	1,185	857	1,117	593	21	7	26
529	442	99	71	50	37	9	6	27
896	771	248	204	211	142	.....	.....	28
3,346	2,155	2,420	1,816	3,182	1,535	116	93	29
2,221	1,281	603	395	687	268	45	9	30
3,826	2,917	832	709	951	455	16	6	31
6,557	5,691	1,192	1,037	1,626	851	146	108	32
232	152	100	62	101	42	.....	.....	33
1,000	921	339	282	308	215	2	3	34
1,829	1,138	414	244	450	156	21	8	35
638	489	131	112	90	68	1	.....	36
1,708	1,164	361	232	339	134	16	6	37
677	442	147	126	140	66	3	.....	38
2,123	1,192	316	178	262	89	23	9	39
2,801	923	757	308	1,398	242	63	18	40
1,210	731	450	282	609	196	68	2	41
899	823	281	221	235	181	2	.....	42
3,117	1,708	1,090	910	1,463	564	41	36	43
802	669	155	145	117	70	9	2	44
13,134	7,783	2,601	1,912	3,727	1,347	636	351	45
497	301	126	89	133	50	3	1	46
1,470	1,138	256	198	228	139	14	8	47
1,058	612	221	149	229	92	6	2	48
1,397	1,038	271	226	266	107	5	3	49
499	170	222	95	479	91	12	4	50
1,433	331	301	114	630	68	23	9	51
447	345	122	129	154	91	3	2	52
571	369	280	188	371	123	4	.....	53
853	749	187	176	202	117	11	6	54
4,348	3,329	1,145	1,011	1,168	704	18	13	55
946	884	194	145	244	182	1	.....	56
174,985	182,250	95,400	97,648	92,831	90,324	6,322	6,498	57
36,913	39,114	18,319	18,827	17,398	16,849	1,257	1,404	58
31,642	32,770	20,884	21,160	19,199	19,162	1,231	1,132	59
16,150	16,686	5,075	4,993	5,130	4,680	416	412	60
10,654	11,400	4,004	4,152	4,746	4,135	209	224	61
42,374	42,666	30,898	31,339	29,819	27,777	2,072	2,113	62
20,303	21,554	8,130	8,722	7,895	8,424	768	838	63
6,519	6,775	2,816	2,995	2,883	2,895	107	91	64
10,430	11,285	5,274	5,460	5,761	6,402	262	284	65
55,305	54,050	8,773	8,842	7,000	6,096	14,495	13,932	66
11,626	11,684	378	339	338	260	4,105	3,934	67
27,194	26,584	8,266	8,368	6,577	5,790	7,371	7,032	68
16,485	15,782	129	135	85	46	3,019	2,966	69

TABLE 19.—POPULATION AS NATIVE AND FOREIGN BORN AND WHITE

	COUNTIES.	NATIVE BORN.		FOREIGN BORN.		TOTAL NATIVE WHITE.	
		Males.	Females.	Males.	Females.	Males.	Females.
1	District of Columbia	99,724	111,898	9,860	8,910	66,073	70,105
2	The District	99,724	111,898	9,860	8,910	66,073	70,105
3	Florida	188,608	179,882	13,339	9,593	106,865	99,906
4	Alachua	11,418	11,211	187	118	4,773	4,609
5	Baker	1,686	1,629	10	8	1,302	1,268
6	Bradford	3,805	3,617	49	45	2,984	2,885
7	Brevard	1,739	1,370	195	97	1,393	1,162
8	Calhoun	797	866	12	6	501	614
9	Citrus	1,321	1,061	10	2	1,141	937
10	Clay	2,608	2,357	121	68	1,754	1,692
11	Columbia	6,743	6,092	25	17	3,362	2,992
12	Dade	411	289	117	44	293	216
13	De Soto	2,665	2,192	66	21	2,558	2,162
14	Duval	12,456	12,969	822	553	5,360	5,381
15	Escambia	9,391	9,599	853	345	5,123	5,245
16	Franklin	1,663	1,482	115	48	938	856
17	Gadsden	5,689	6,056	90	59	2,112	2,187
18	Hamilton	4,411	4,089	5	2	2,783	2,549
19	Hernando	1,279	1,161	21	15	837	711
20	Hillsboro	6,702	5,964	1,445	830	5,273	4,846
21	Holmes	2,182	2,137	13	4	2,088	2,047
22	Jackson	8,738	8,786	13	7	3,233	3,085
23	Jefferson	7,664	8,016	49	28	1,742	1,740
24	Lafayette	1,952	1,732	2	.....	1,814	1,631
25	Lake	4,039	3,519	303	173	3,031	2,683
26	Lee	697	597	93	27	652	567
27	Leon	8,387	9,244	74	47	1,452	1,551
28	Levy	3,381	3,105	77	23	2,276	2,082
29	Liberty	746	705	1	.....	430	387
30	Madison	7,125	7,179	12	.....	2,751	2,793
31	Manatee	1,509	1,276	58	52	1,400	1,206
32	Marion	10,483	9,716	378	219	4,648	4,092
33	Monroe	3,927	3,770	5,806	5,283	2,875	2,750
34	Nassau	4,240	3,857	124	73	1,999	1,793
35	Orange	6,152	5,388	641	403	4,241	3,767
36	Osceola	1,629	1,373	95	36	1,323	1,204
37	Pasco	2,231	1,817	123	78	1,957	1,714
38	Polk	4,081	3,550	183	91	3,624	3,228
39	Putnam	5,630	5,033	308	215	3,109	2,781
40	St. John	4,226	4,003	278	205	2,580	2,470
41	Santa Rosa	3,967	3,847	113	34	2,843	2,778
42	Sumter	2,869	2,419	48	27	2,036	1,753
43	Suwannee	5,411	5,093	14	6	2,854	2,707
44	Taylor	1,112	1,010	.....	.....	1,035	936
45	Volusia	4,177	3,747	301	242	2,841	2,624
46	Wakulla	1,560	1,544	11	2	877	849
47	Walton	2,405	2,376	22	13	2,036	2,003
48	Washington	3,304	3,039	56	27	2,631	2,373
49	Georgia	912,305	912,911	7,620	4,517	482,285	484,180
50	Appling	4,641	4,009	24	2	3,205	2,984
51	Baker	3,053	3,091	.....	.....	808	787
52	Baldwin	6,975	7,561	41	31	2,428	2,764
53	Banks	4,244	4,318	.....	.....	3,426	3,573
54	Bartow	10,121	10,435	36	24	7,140	7,376
55	Berrien	5,601	5,071	17	5	4,135	4,120
56	Bibb	20,305	21,335	467	263	9,430	8,875
57	Brooks	6,938	7,030	9	2	3,121	3,210
58	Bryan	2,935	2,569	12	4	1,464	1,354
59	Bulloch	7,296	6,396	14	6	4,660	4,343
60	Burke	14,439	14,027	28	7	2,950	2,837
61	Butts	5,257	5,302	5	1	2,566	2,596
62	Calhoun	4,265	4,171	2	.....	1,109	1,128
63	Camden	3,119	3,032	21	6	1,027	988
64	Campbell	4,498	4,595	14	8	2,757	2,842
65	Carroll	11,239	11,040	17	5	9,257	9,171
66	Catoosa	2,768	2,623	27	13	2,417	2,338

AND COLORED, CLASSIFIED BY SEX, BY COUNTIES: 1890—Continued.

NATIVE WHITE—NATIVE PARENTS.		NATIVE WHITE—FOREIGN PARENTS.		FOREIGN WHITE.		TOTAL COLORED.		
Males.	Females.	Males.	Females.	Males.	Females.	Males.	Females.	
52,354	54,955	13,719	15,150	9,680	8,837	33,831	41,866	1
52,354	54,955	13,719	15,150	9,680	8,837	33,831	41,866	2
98,846	92,152	8,019	7,754	10,901	7,277	84,181	82,292	3
4,559	4,421	214	188	175	116	6,657	6,604	4
1,292	1,248	10	20	10	8	384	361	5
2,912	2,837	72	48	47	45	823	732	6
1,305	1,069	88	93	190	91	351	214	7
489	602	12	12	11	6	297	252	8
1,129	929	12	8	10	2	180	124	9
1,655	1,621	99	71	119	67	856	666	10
3,328	2,958	34	34	23	16	3,383	3,101	11
184	140	109	76	93	38	142	79	12
2,532	2,117	26	45	64	21	109	30	13
4,739	4,727	621	654	729	500	7,189	7,641	14
4,216	4,275	907	970	781	326	4,340	4,373	15
774	678	164	178	109	47	731	627	16
2,053	2,131	59	56	89	58	3,578	3,870	17
2,764	2,535	19	14	3	2	1,630	1,540	18
817	696	20	15	21	15	442	450	19
4,642	4,239	631	607	1,229	648	1,645	1,300	20
2,064	2,026	24	21	13	4	94	90	21
3,204	3,060	29	25	8	6	5,510	5,702	22
1,659	1,668	83	72	49	27	5,922	6,277	23
1,810	1,630	4	1	2	.....	138	101	24
2,850	2,527	181	156	303	173	1,008	836	25
586	508	66	59	89	26	49	31	26
1,370	1,488	82	63	73	45	6,936	7,695	27
2,199	2,020	77	62	76	23	1,106	1,023	28
424	386	6	1	1	.....	316	318	29
2,731	2,768	20	25	12	.....	4,374	4,386	30
1,323	1,134	77	72	58	50	109	72	31
4,404	3,901	244	191	365	205	5,848	5,638	32
719	603	2,156	2,147	3,892	3,298	2,966	3,005	33
1,886	1,700	113	93	103	56	2,262	2,081	34
3,876	3,405	365	362	630	401	1,922	1,623	35
1,284	1,162	39	42	95	35	306	170	36
1,780	1,573	177	141	123	78	274	103	37
3,507	3,130	117	98	182	87	458	326	38
2,850	2,544	259	237	301	213	2,528	2,254	39
2,347	2,253	233	217	261	197	1,663	1,541	40
2,755	2,661	88	117	113	34	1,124	1,069	41
1,978	1,718	58	35	48	27	833	666	42
2,820	2,663	34	44	14	6	2,557	2,386	43
1,034	934	1	2	.....	.....	77	74	44
2,560	2,370	281	254	300	239	1,337	1,126	45
865	839	12	10	10	2	684	695	46
1,975	1,919	61	84	21	12	370	374	47
2,596	2,339	35	34	56	27	673	666	48
472,500	474,282	9,785	9,898	7,422	4,470	430,218	428,778	49
3,170	2,948	35	36	23	2	1,437	1,025	50
806	787	2	.....	.....	.....	2,245	2,304	51
2,383	2,713	45	51	39	31	4,549	4,797	52
3,423	3,569	3	4	.....	.....	818	745	53
7,062	7,305	78	71	34	24	2,983	3,059	54
4,111	4,103	24	17	17	5	1,466	951	55
8,958	8,328	472	547	462	262	10,880	12,461	56
3,096	3,194	25	16	9	2	3,817	3,820	57
1,455	1,352	9	2	11	4	1,472	1,215	58
4,628	4,302	32	41	14	6	2,636	2,053	59
2,934	2,819	16	18	24	6	11,493	11,191	60
2,555	2,590	11	6	4	1	2,692	2,706	61
1,105	1,124	4	4	2	.....	3,156	3,043	62
978	965	49	23	20	6	2,093	2,044	63
2,709	2,808	48	34	14	8	1,741	1,753	64
9,211	9,129	46	42	17	5	1,982	1,869	65
2,365	2,299	52	39	27	13	351	285	66

TABLE 19.—POPULATION AS NATIVE AND FOREIGN BORN AND WHITE

	COUNTIES.	NATIVE BORN.		FOREIGN BORN.		TOTAL NATIVE WHITE.	
		Males.	Females.	Males.	Females.	Males.	Females.
	Georgia—Continued.						
1	Charlton	1,841	1,489	5	.....	1,278	1,182
2	Chatham	26,051	27,999	2,105	1,585	9,660	9,704
3	Chattahoochee	2,489	2,411	2	.....	921	914
4	Chattooga	5,432	5,755	11	4	4,404	4,785
5	Cherokee	7,662	7,732	13	5	6,910	6,976
6	Clarke	7,198	7,844	83	61	3,271	3,659
7	Clay	3,820	3,989	3	5	1,468	1,526
8	Clayton	4,119	4,164	9	3	2,585	2,623
9	Clinch	3,620	3,016	13	3	2,175	2,101
10	Cobb	10,795	11,410	43	38	7,510	7,920
11	Coffee	5,645	4,825	13	.....	3,404	3,204
12	Colquitt	2,415	2,376	3	.....	2,129	2,185
13	Columbia	5,667	5,604	9	1	1,624	1,609
14	Coweta	10,968	11,363	20	3	4,733	4,984
15	Crawford	4,752	4,562	1	.....	2,121	2,037
16	Dade	3,233	2,424	33	17	2,377	2,190
17	Dawson	2,682	2,926	.....	4	2,550	2,799
18	Decatur	9,824	10,092	21	12	4,509	4,574
19	Dekalb	8,551	8,319	263	56	5,344	5,551
20	Dodge	5,963	5,461	18	10	3,062	3,054
21	Dooly	9,544	8,575	23	4	4,737	4,468
22	Dougherty	6,000	6,094	74	38	922	942
23	Douglas	3,887	3,897	5	5	2,963	3,020
24	Early	5,036	4,751	3	2	1,890	1,775
25	Echols	1,647	1,431	1	.....	1,052	1,006
26	Effingham	2,835	2,743	15	6	1,677	1,690
27	Elbert	7,855	7,498	17	6	3,778	3,692
28	Emanuel	7,714	6,958	29	2	4,774	4,591
29	Fannin	4,291	4,425	3	5	4,243	4,361
30	Fayette	4,290	4,430	7	1	2,799	2,847
31	Floyd	14,150	14,075	119	47	8,899	8,911
32	Forsyth	5,515	5,634	3	3	4,854	5,006
33	Franklin	7,498	7,166	4	2	5,767	5,599
34	Fulton	39,766	42,651	1,389	849	23,612	23,414
35	Gilmer	4,459	4,612	1	2	4,421	4,581
36	Glascock	1,830	1,887	2	1	1,264	1,285
37	Glynn	6,657	6,198	419	146	2,694	2,441
38	Gordon	6,381	6,364	6	7	5,473	5,545
39	Greene	8,476	8,548	20	7	2,607	2,698
40	Gwinnett	9,813	10,068	12	6	8,297	8,588
41	Habersham	5,733	5,744	54	42	4,980	4,908
42	Hall	8,837	9,169	28	13	7,476	7,763
43	Hancock	8,421	8,686	25	17	2,282	2,415
44	Haralson	5,637	5,610	43	26	5,053	5,077
45	Harris	8,370	8,425	1	1	2,977	3,020
46	Hart	5,409	5,457	12	9	3,908	4,001
47	Heard	4,752	4,801	4	.....	3,117	3,094
48	Henry	8,059	8,153	8	.....	4,293	4,328
49	Houston	10,706	10,880	18	9	2,574	2,673
50	Irwin	3,396	2,913	6	1	2,191	2,045
51	Jackson	9,590	9,580	6	.....	6,876	6,898
52	Jasper	7,026	6,845	5	3	2,704	2,681
53	Jefferson	8,602	8,598	8	5	3,227	3,210
54	Johnson	3,148	2,976	5	.....	2,372	2,296
55	Jones	6,382	6,321	5	1	1,985	1,940
56	Laurens	7,005	6,737	5	.....	3,835	3,814
57	Lee	4,554	4,513	4	3	750	676
58	Liberty	6,681	6,178	14	14	2,172	2,009
59	Lincoln	3,094	3,046	4	2	1,282	1,185
60	Lowndes	7,679	7,389	20	14	3,575	3,519
61	Lumpkin	3,383	3,474	9	1	3,170	3,273
62	McDuffie	4,349	4,423	12	5	1,616	1,634
63	McIntosh	3,211	3,155	70	34	596	567
64	Macon	6,434	6,729	15	5	1,956	2,025
65	Madison	5,629	5,393	2	.....	3,735	3,624
66	Marion	3,846	3,880	2	.....	1,723	1,742
67	Meriwether	10,265	10,456	17	2	4,481	4,701
68	Miller	2,133	2,141	1	.....	1,367	1,333
69	Milton	3,125	3,080	3	.....	2,791	2,742
70	Mitchell	5,365	5,534	6	1	2,367	2,426
71	Monroe	9,626	9,505	5	1	3,293	3,322
72	Montgomery	5,080	4,158	9	1	2,929	2,651
73	Morgan	7,997	8,026	14	4	2,551	2,474

AND COLORED, CLASSIFIED BY SEX, BY COUNTIES: 1890—Continued.

NATIVE WHITE—NATIVE PARENTS.		NATIVE WHITE—FOREIGN PARENTS.		FOREIGN WHITE.		TOTAL COLORED.		
Males.	Females.	Males.	Females.	Males.	Females.	Males.	Females.	
1,258	1,172	20	10	5	.....	563	307	1
6,984	6,879	2,676	2,825	2,037	1,564	16,459	18,316	2
918	912	3	2	2	.....	1,568	1,497	3
4,378	4,763	26	22	11	4	1,028	970	4
6,874	6,942	36	34	13	5	752	756	5
3,173	3,554	98	105	81	61	3,929	4,185	6
1,458	1,524	10	2	3	5	2,352	2,463	7
2,559	2,607	26	16	9	3	1,534	1,541	8
2,158	2,083	17	18	13	3	1,445	915	9
7,432	7,825	78	95	42	38	3,286	3,490	10
3,383	3,188	21	16	13	.....	2,241	1,621	11
2,123	2,180	6	5	3	.....	286	191	12
1,613	1,589	11	20	9	1	4,043	3,995	13
4,688	4,949	45	35	20	3	6,235	6,379	14
2,115	2,028	6	9	1	.....	2,631	2,525	15
2,341	2,154	36	36	30	17	859	234	16
2,542	2,788	8	11	.....	4	132	127	17
4,473	4,531	36	43	21	12	5,315	5,518	18
5,281	5,478	63	73	263	56	3,207	2,768	19
3,020	3,030	42	24	17	10	2,902	2,407	20
4,719	4,450	18	18	23	4	4,807	4,107	21
852	851	70	91	73	38	5,079	5,152	22
2,943	3,000	20	20	5	5	924	877	23
1,876	1,761	14	14	3	2	3,146	2,976	24
1,049	1,004	3	2	1	.....	595	425	25
1,665	1,680	12	10	15	6	1,158	1,053	26
3,746	3,673	32	19	17	5	4,077	3,807	27
4,756	4,580	18	11	29	2	2,940	2,367	28
4,226	4,335	17	26	3	5	48	64	29
2,793	2,838	6	9	7	1	1,491	1,583	30
8,765	8,772	134	139	113	47	5,257	5,164	31
4,844	4,994	10	12	3	3	661	628	32
5,754	5,582	13	17	4	2	1,731	1,567	33
21,885	21,762	1,727	1,652	1,365	847	16,178	19,239	34
4,412	4,571	9	10	1	2	38	31	35
1,261	1,285	2	.....	2	1	566	602	36
2,346	2,147	348	294	390	144	3,992	3,759	37
5,442	5,520	31	25	6	6	908	820	38
2,587	2,677	20	21	20	7	5,869	5,850	39
8,272	8,557	25	31	12	6	1,516	1,480	40
4,922	4,856	58	52	54	42	753	836	41
7,429	7,717	47	46	28	13	1,361	1,406	42
2,253	2,400	29	15	25	17	6,139	6,271	43
4,997	5,005	56	72	43	26	584	533	44
2,967	3,007	10	13	1	1	5,393	5,405	45
3,899	3,988	9	13	12	9	1,501	1,456	46
3,116	3,093	1	1	4	.....	1,635	1,707	47
4,272	4,310	21	18	8	.....	3,766	3,825	48
2,554	2,650	20	23	16	9	8,134	8,207	49
2,178	2,031	13	14	5	.....	1,206	869	50
6,860	6,883	16	15	6	.....	2,714	2,682	51
2,694	2,674	10	7	4	3	4,323	4,164	52
3,207	3,198	20	12	8	5	5,375	5,388	53
2,361	2,287	11	9	5	.....	776	680	54
1,977	1,935	8	5	5	1	4,397	4,381	55
3,822	3,808	13	6	5	.....	3,170	2,923	56
738	666	12	10	4	2	3,804	3,838	57
2,145	1,980	27	29	13	13	4,510	4,170	58
1,274	1,179	8	6	4	2	1,812	1,861	59
3,544	3,478	31	41	20	14	4,104	3,870	60
3,151	3,254	19	19	9	1	213	201	61
1,606	1,623	10	11	12	5	2,733	2,789	62
527	513	69	54	64	31	2,621	2,591	63
1,933	2,011	23	14	15	5	4,478	4,704	64
3,729	3,617	6	7	2	.....	1,894	1,769	65
1,723	1,742	.....	.....	2	.....	2,123	2,138	66
4,468	4,688	13	13	17	2	5,784	5,755	67
1,367	1,333	.....	.....	1	.....	766	808	68
2,784	2,736	7	6	3	.....	334	338	69
2,358	2,419	9	7	6	1	2,998	3,108	70
3,280	3,310	13	12	5	1	6,333	6,183	71
2,901	2,628	28	23	9	1	2,151	1,507	72
2,519	2,455	32	19	14	4	5,446	5,552	73

TABLE 19.—POPULATION AS NATIVE AND FOREIGN BORN AND WHITE

	COUNTIES.	NATIVE BORN.		FOREIGN BORN.		TOTAL NATIVE WHITE.	
		Males.	Females.	Males.	Females.	Males.	Females.
	Georgia—Continued.						
1	Murray	4,210	4,240	7	4	3,972	3,995
2	Muscogee	12,595	14,843	190	133	5,646	6,427
3	Newton	7,192	7,103	14	1	3,640	3,491
4	Oconee	3,867	3,846	.....	.....	1,911	1,970
5	Oglethorpe	8,710	8,220	15	6	2,884	2,782
6	Paulding	5,981	5,961	2	4	5,197	5,240
7	Pickens	3,922	4,249	10	1	3,747	4,074
8	Pierce	3,416	2,941	18	4	2,221	2,155
9	Pike	8,155	8,130	11	4	4,057	4,153
10	Polk	7,587	7,310	35	13	5,078	5,164
11	Pulaski	8,354	8,172	21	12	3,297	3,229
12	Putnam	7,393	7,438	10	1	1,958	1,970
13	Quitman	2,149	2,319	2	1	674	744
14	Rabun	2,844	2,754	6	2	2,762	2,670
15	Randolph	7,427	7,817	19	4	2,777	2,994
16	Richmond	20,372	23,499	746	577	9,897	11,156
17	Rockdale	3,373	3,429	9	2	2,009	2,107
18	Schley	2,720	2,722	1	.....	1,146	1,091
19	Screven	7,326	7,070	20	8	3,509	3,379
20	Spalding	6,300	6,775	29	13	2,809	2,985
21	Stewart	7,844	7,833	4	1	2,137	2,056
22	Sumter	10,953	11,092	47	15	3,529	3,417
23	Talbot	6,525	6,731	1	1	1,961	2,057
24	Taliaferro	3,669	3,608	10	4	1,261	1,189
25	Tattnall	5,551	4,693	9	.....	3,731	3,398
26	Taylor	4,275	4,388	1	2	2,270	2,325
27	Telfair	2,919	2,549	8	1	1,624	1,510
28	Terrell	7,183	7,300	15	5	2,684	2,631
29	Thomas	12,667	13,380	68	39	5,466	5,552
30	Towns	2,101	1,963	.....	.....	2,057	1,933
31	Troup	10,106	10,587	23	7	3,473	3,559
32	Twiggs	4,182	4,009	2	2	1,380	1,364
33	Union	3,760	3,981	7	1	3,689	3,887
34	Upson	6,120	6,047	18	3	3,005	3,039
35	Walker	7,007	6,225	39	11	5,856	5,444
36	Walton	8,698	8,760	6	3	5,076	5,227
37	Ware	4,897	3,860	39	15	2,758	2,366
38	Warren	5,452	5,493	9	3	2,045	2,145
39	Washington	12,550	12,660	21	6	5,221	5,064
40	Wayne	4,049	3,419	16	1	2,704	2,569
41	Webster	2,788	2,906	.....	1	1,176	1,246
42	White	3,030	3,099	14	8	2,717	2,750
43	Whitfield	6,272	6,545	63	36	5,310	5,575
44	Wilcox	4,654	3,318	6	2	2,622	2,195
45	Wilkes	8,988	9,052	23	18	2,791	2,784
46	Wilkinson	5,292	5,477	9	3	2,725	2,830
47	Worth	5,291	4,752	3	2	2,964	2,903
48	Idaho	38,551	28,378	12,739	4,717	38,353	28,201
49	Ada	4,101	3,294	725	248	4,085	3,282
50	Alturas	1,184	816	479	150	1,177	810
51	Bear Lake	2,469	2,079	768	741	2,467	2,079
52	Bingham	6,113	4,853	1,635	974	6,080	4,820
53	Boise	1,456	940	819	127	1,435	925
54	Cassia	1,502	1,288	203	150	1,497	1,280
55	Custer	1,008	482	593	93	1,003	481
56	Elmore	852	637	313	68	846	628
57	Idaho	1,345	1,005	533	72	1,335	982
58	Kootenai	1,840	1,146	974	148	1,819	1,133
59	Latah	4,338	3,407	976	452	4,330	3,405
60	Lemhi	907	578	378	52	901	571
61	Logan	2,007	1,357	573	232	1,996	1,347
62	Nez Perces	1,317	1,070	331	129	1,303	1,051
63	Oneida	2,809	2,583	756	671	2,809	2,583
64	Owyhee	972	443	519	87	966	442
65	Shoshone	2,294	891	1,947	250	2,269	873
66	Washington	2,037	1,509	217	73	2,035	1,509

AND COLORED, CLASSIFIED BY SEX, BY COUNTIES: 1890—Continued.

NATIVE WHITE—NATIVE PARENTS.		NATIVE WHITE—FOREIGN PARENTS.		FOREIGN WHITE.		TOTAL COLORED.		
Males.	Females.	Males.	Females.	Males.	Females.	Males.	Females.	
3,951	3,975	21	20	7	3	238	246	1
5,328	6,060	318	367	190	132	6,949	8,417	2
3,625	3,479	15	12	14	1	3,552	3,612	3
1,898	1,963	13	7	.....	.....	1,956	1,876	4
2,861	2,757	23	25	14	6	5,827	5,438	5
5,178	5,230	19	10	2	4	784	721	6
3,718	3,950	29	124	10	1	175	175	7
2,200	2,144	21	11	17	3	1,196	787	8
4,041	4,139	16	14	11	2	4,098	3,979	9
5,049	5,125	29	39	34	13	2,510	2,146	10
3,258	3,192	39	37	20	12	5,058	4,943	11
1,942	1,945	16	25	10	1	5,435	5,468	12
667	742	7	2	2	1	1,475	1,575	13
2,745	2,647	17	23	6	2	82	84	14
2,752	2,972	25	22	19	4	4,650	4,823	15
8,868	10,014	1,029	1,142	719	574	10,502	12,346	16
1,994	2,093	15	14	9	2	1,364	1,322	17
1,144	1,089	2	2	1	.....	1,574	1,631	18
3,473	3,346	36	33	20	8	3,817	3,691	19
2,776	2,953	33	32	29	12	3,491	3,791	20
2,120	2,040	17	16	4	1	5,707	5,777	21
3,486	3,377	43	40	47	15	7,424	7,675	22
1,951	2,052	10	5	1	.....	4,564	4,675	23
1,254	1,171	7	18	10	4	2,408	2,419	24
3,712	3,389	19	9	9	.....	1,820	1,295	25
2,265	2,320	5	5	1	2	2,065	2,063	26
1,611	1,500	13	10	8	.....	1,295	1,040	27
2,659	2,618	25	13	14	5	4,500	4,669	28
5,371	5,452	95	100	66	38	7,203	7,829	29
2,053	1,929	4	4	.....	.....	44	30	30
3,445	3,520	28	39	23	7	6,633	7,028	31
1,374	1,362	6	2	2	2	2,802	2,645	32
3,683	3,878	6	9	7	1	71	94	33
2,989	3,028	16	11	18	3	3,115	3,008	34
5,782	5,402	74	42	39	11	1,151	781	35
5,064	5,218	12	9	6	3	3,622	3,533	36
2,717	2,348	41	18	39	15	2,139	1,494	37
2,033	2,143	12	2	8	3	3,408	3,348	38
5,173	5,043	48	21	21	6	7,329	7,596	39
2,692	2,562	12	7	16	1	1,345	850	40
1,171	1,244	5	2	.....	1	1,612	1,660	41
2,700	2,739	17	11	14	8	313	349	42
5,238	5,508	72	67	63	36	962	970	43
2,607	2,186	15	9	6	2	2,032	1,123	44
2,750	2,703	41	81	23	18	6,197	6,268	45
2,718	2,820	7	10	9	3	2,567	2,647	46
2,946	2,891	18	12	3	2	2,327	1,849	47
26,544	18,856	11,809	9,345	10,809	4,655	2,128	239	48
3,348	2,675	737	607	600	243	141	17	49
833	559	344	251	390	144	96	12	50
1,044	805	1,423	1,274	765	741	5	.....	51
3,660	2,809	2,420	2,011	1,570	973	98	34	52
1,121	670	314	255	424	114	416	28	53
970	859	527	421	191	150	17	8	54
683	314	320	167	488	89	110	5	55
633	524	213	104	244	64	75	13	56
1,083	792	252	190	257	70	286	25	57
1,396	833	423	300	830	147	165	14	58
3,421	2,621	909	784	949	451	35	3	59
736	427	165	144	253	48	131	11	60
1,496	934	500	413	538	231	46	11	61
990	753	313	298	277	128	68	20	62
1,130	1,035	1,679	1,548	756	671	.....	.....	63
689	312	277	130	317	76	208	12	64
1,481	591	788	282	1,751	242	221	26	65
1,830	1,343	205	166	209	73	10	.....	66

TABLE 19.—POPULATION AS NATIVE AND FOREIGN BORN AND WHITE

	COUNTIES.	NATIVE BORN.		FOREIGN BORN.		TOTAL NATIVE WHITE.	
		Males.	Females.	Males.	Females.	Males.	Females.
1	Illinois	1,516,133	1,467,871	456,175	386,172	1,486,278	1,441,219
2	Adams	26,370	26,165	5,275	4,078	25,389	25,101
3	Alexander	8,117	7,399	601	446	5,599	5,042
4	Bond	6,931	6,707	515	397	6,782	6,590
5	Boone	4,738	4,745	1,520	1,200	4,717	4,725
6	Brown	5,748	5,667	293	243	5,744	5,659
7	Bureau	13,582	13,460	4,505	3,467	13,431	13,340
8	Calhoun	3,543	3,268	479	362	3,543	3,267
9	Carroll	8,236	7,797	1,301	986	8,232	7,795
10	Cass	7,409	6,982	884	688	7,408	6,982
11	Champaign	19,422	18,382	2,485	1,870	19,202	18,192
12	Christian	14,622	13,481	1,410	1,018	14,567	13,438
13	Clark	10,786	10,564	323	226	10,762	10,545
14	Clay	8,308	8,059	238	167	8,282	8,028
15	Clinton	7,263	6,895	1,859	1,394	7,096	6,770
16	Coles	14,724	14,311	574	484	14,592	14,159
17	Cook	360,181	349,089	255,658	226,994	352,184	342,657
18	Crawford	8,700	8,468	83	32	8,681	8,450
19	Cumberland	7,828	7,380	145	90	7,811	7,372
20	Dekalb	10,451	10,429	3,516	2,670	10,413	10,399
21	Dewitt	8,290	7,871	519	331	8,255	7,842
22	Douglas	8,740	8,185	437	307	8,707	8,150
23	Dupage	8,073	7,976	3,664	2,838	8,028	7,913
24	Edgar	13,386	12,814	352	235	13,239	12,715
25	Edwards	4,449	4,379	342	274	4,409	4,346
26	Effingham	8,628	8,378	1,323	1,029	8,614	8,367
27	Fayette	11,281	10,858	709	519	11,273	10,848
28	Ford	6,823	6,538	2,116	1,558	6,750	6,475
29	Franklin	8,595	8,411	87	45	8,583	8,399
30	Fulton	20,950	20,119	1,177	864	20,868	20,027
31	Gallatin	7,558	7,141	144	92	7,214	6,824
32	Greene	11,689	10,909	706	487	11,598	10,833
33	Grundy	6,906	6,532	4,226	3,360	6,877	6,508
34	Hamilton	8,903	8,620	164	113	8,879	8,594
35	Hancock	14,590	14,585	1,518	1,214	14,514	14,531
36	Hardin	3,718	3,406	70	40	3,587	3,275
37	Henderson	4,609	4,301	575	391	4,600	4,294
38	Henry	12,251	12,225	4,826	4,036	12,206	12,183
39	Iroquois	15,058	13,850	3,529	2,730	14,961	13,756
40	Jackson	13,413	12,838	971	587	12,612	12,087
41	Jasper	9,120	8,576	288	204	9,070	8,522
42	Jefferson	11,183	10,774	374	259	11,100	10,688
43	Jersey	6,627	6,491	956	736	6,543	6,419
44	Jo Daviess	9,856	10,050	2,727	2,468	9,823	10,025
45	Johnson	7,597	7,325	61	30	7,476	7,228
46	Kane	22,933	23,874	9,851	8,403	22,645	23,606
47	Kankakee	11,235	10,619	3,862	3,016	11,176	10,572
48	Kendall	4,749	4,534	1,557	1,266	4,705	4,511
49	Knox	16,022	15,979	3,620	3,131	15,585	15,529
50	Lake	9,279	8,953	3,299	2,704	9,229	8,905
51	Lasalle	29,334	29,025	12,285	10,154	29,263	28,980
52	Lawrence	7,352	7,156	112	73	7,167	6,959
53	Lee	11,133	10,557	2,447	2,050	11,102	10,527
54	Livingston	16,258	15,000	4,119	3,078	16,056	14,851
55	Logan	11,411	10,690	1,922	1,466	11,275	10,544
56	McDonough	13,160	12,866	802	639	13,071	12,771
57	McHenry	10,297	9,986	3,214	2,617	10,271	9,967
58	McLean	27,458	27,021	4,567	3,990	26,988	26,559
59	Macon	17,746	16,948	1,822	1,567	17,452	16,639
60	Macoupin	17,605	17,089	3,238	2,448	17,352	16,843
61	Madison	21,216	20,672	5,512	4,135	19,947	19,499
62	Marion	11,648	11,404	723	566	11,444	11,218
63	Marshall	5,763	5,574	1,294	1,022	5,752	5,568
64	Mason	7,557	6,857	962	691	7,537	6,848
65	Massac	5,453	5,375	269	216	4,649	4,631
66	Menard	5,804	5,657	988	671	5,761	5,620
67	Mercer	8,036	7,719	1,606	1,184	8,018	7,708
68	Monroe	5,510	5,204	1,255	979	5,479	5,182
69	Montgomery	13,857	13,566	1,489	1,091	13,715	13,430
70	Morgan	14,507	14,626	1,907	1,596	14,016	14,121
71	Moultrie	7,333	6,771	229	148	7,331	6,769

AND COLORED, CLASSIFIED BY SEX, BY COUNTIES: 1890—Continued.

NATIVE WHITE—NATIVE PARENTS.		NATIVE WHITE—FOREIGN PARENTS.		FOREIGN WHITE.		TOTAL COLORED.		
Males.	Females.	Males.	Females.	Males.	Females.	Males.	Females.	
962,379	920,314	523,899	520,905	455,098	385,877	30,932	26,947	1
15,867	15,270	9,522	9,831	5,269	4,076	987	1,066	2
4,482	4,000	1,117	1,042	588	443	2,531	2,360	3
5,599	5,392	1,183	1,198	515	397	149	117	4
2,828	2,912	1,889	1,813	1,519	1,200	22	20	5
5,015	4,944	729	715	293	243	4	8	6
8,374	8,253	5,057	5,087	4,503	3,467	153	120	7
2,443	2,277	1,100	990	479	362	.....	1	8
5,995	5,594	2,237	2,201	1,301	986	4	2	9
5,527	5,186	1,881	1,796	884	688	1	.....	10
15,081	14,143	4,121	4,049	2,482	1,870	223	190	11
11,805	10,904	2,762	2,534	1,408	1,017	57	44	12
9,952	9,684	810	861	323	226	24	19	13
7,686	7,411	596	617	238	167	26	31	14
3,050	2,914	4,046	3,856	1,859	1,394	167	125	15
13,366	12,995	1,226	1,164	570	484	136	152	16
130,358	117,098	221,826	225,559	254,835	226,743	8,820	6,683	17
8,497	8,264	184	186	83	32	19	18	18
7,443	7,037	368	335	145	90	17	8	19
6,389	6,386	4,024	4,013	3,514	2,670	40	30	20
7,366	6,936	889	906	519	331	35	29	21
7,900	7,411	807	739	437	307	33	35	22
3,658	3,729	4,370	4,184	3,657	2,837	52	64	23
12,522	12,083	717	632	350	235	149	99	24
3,271	3,300	1,138	1,046	342	274	40	33	25
5,877	5,848	2,737	2,519	1,323	1,029	14	11	26
9,722	9,364	1,551	1,484	709	519	8	10	27
4,065	3,833	2,685	2,642	2,115	1,558	74	63	28
8,332	8,142	251	257	87	45	12	12	29
18,965	18,197	1,903	1,830	1,175	864	84	92	30
6,794	6,416	420	408	144	92	344	317	31
10,262	9,620	1,336	1,213	705	486	92	77	32
2,980	2,775	3,897	3,733	4,224	3,360	31	24	33
8,460	8,186	419	408	164	113	24	26	34
11,552	11,529	2,962	3,002	1,518	1,214	76	54	35
3,401	3,123	186	152	70	40	131	131	36
3,822	3,571	778	723	575	391	9	7	37
6,802	6,947	5,404	5,236	4,824	4,036	47	42	38
9,451	8,681	5,510	5,075	3,529	2,730	97	94	39
10,834	10,481	1,778	1,606	967	587	805	751	40
8,218	7,727	852	795	288	204	50	54	41
10,447	10,059	653	629	373	259	84	86	42
4,657	4,646	1,886	1,773	955	736	85	72	43
4,599	4,652	5,224	5,373	2,727	2,468	33	25	44
7,376	7,127	100	101	61	30	121	97	45
12,569	13,200	10,076	10,406	9,837	8,402	302	269	46
5,520	5,256	5,656	5,316	3,859	3,016	62	47	47
2,765	2,735	1,940	1,776	1,556	1,266	45	23	48
11,411	11,371	4,174	4,158	3,617	3,131	440	450	49
4,735	4,609	4,494	4,296	3,296	2,702	53	50	50
14,283	13,864	14,980	15,116	12,266	10,152	90	47	51
6,751	6,556	416	403	112	73	185	197	52
6,961	6,493	4,141	4,034	2,443	2,049	35	31	53
9,427	8,889	6,629	5,962	4,113	3,078	208	149	54
8,254	7,666	3,021	2,878	1,921	1,465	137	147	55
11,612	11,327	1,459	1,444	801	637	90	97	56
5,983	5,908	4,288	4,059	3,214	2,617	26	19	57
20,367	19,910	6,621	6,649	4,550	3,988	487	464	58
14,664	13,939	2,788	2,700	1,810	1,567	306	309	59
12,356	11,966	4,996	4,877	3,238	2,448	253	246	60
9,781	9,555	10,166	9,944	5,509	4,133	1,272	1,175	61
10,181	9,872	1,263	1,346	718	566	209	186	62
3,941	3,812	1,811	1,756	1,292	1,022	13	6	63
5,841	5,257	1,696	1,591	962	690	20	10	64
3,956	4,000	693	631	268	214	805	746	65
4,648	4,508	1,113	1,112	983	669	48	39	66
5,988	5,726	2,030	1,982	1,606	1,184	18	11	67
2,266	2,194	3,213	2,988	1,255	979	31	22	68
10,915	10,705	2,800	2,725	1,489	1,090	142	137	69
10,612	10,622	3,404	3,499	1,898	1,595	500	506	70
6,804	6,299	527	470	229	148	2	2	71

TABLE 19.—POPULATION AS NATIVE AND FOREIGN BORN AND WHITE

	COUNTIES.	NATIVE BORN.		FOREIGN BORN.		TOTAL NATIVE WHITE.	
		Males.	Females.	Males.	Females.	Males.	Females.
	Illinois—Continued.						
1	Ogle	12,216	11,872	2,569	2,053	12,173	11,832
2	Peoria	29,763	28,203	6,703	5,709	29,219	27,797
3	Perry	7,861	7,765	1,076	827	7,512	7,424
4	Piatt	8,502	7,668	533	359	8,471	7,650
5	Pike	15,150	14,653	713	484	14,989	14,512
6	Pope	6,923	6,817	151	125	6,557	6,448
7	Pulaski	5,645	5,355	215	140	3,397	3,301
8	Putnam	2,014	1,933	451	332	1,998	1,922
9	Randolph	11,189	10,795	1,716	1,349	10,603	10,254
10	Richland	7,111	7,143	416	349	7,107	7,139
11	Rock Island	15,092	15,092	6,429	5,304	14,893	14,911
12	St. Clair	27,527	26,176	7,235	5,633	26,293	24,974
13	Saline	9,757	9,461	74	50	9,344	9,082
14	Sangamon	26,478	26,063	4,678	3,976	25,246	24,958
15	Schuyler	8,089	7,512	256	156	8,082	7,509
16	Scott	4,920	4,680	389	315	4,904	4,671
17	Shelby	15,232	14,534	841	584	15,180	14,489
18	Stark	4,536	4,474	563	409	4,528	4,468
19	Stephenson	12,634	12,905	3,007	2,792	12,627	12,901
20	Tazewell	12,531	12,138	2,724	2,163	12,497	12,109
21	Union	10,506	10,391	393	259	10,370	10,261
22	Vermilion	23,531	22,297	2,285	1,792	23,285	22,089
23	Wabash	5,667	5,668	318	213	5,625	5,621
24	Warren	9,699	9,540	1,201	841	9,489	9,348
25	Washington	7,943	7,805	1,918	1,596	7,872	7,741
26	Wayne	11,955	11,573	170	108	11,951	11,571
27	White	12,579	11,839	336	251	12,256	11,570
28	Whiteside	12,944	12,704	2,826	2,380	12,922	12,687
29	Will	22,335	20,932	10,799	7,941	22,045	20,729
30	Williamson	11,161	10,720	225	120	11,061	10,623
31	Winnebago	14,121	14,609	6,035	5,173	14,028	14,532
32	Woodford	8,614	8,432	2,454	1,929	8,547	8,379
33	Indiana	1,037,429	1,008,770	80,918	65,287	1,013,790	986,943
34	Adams	9,388	8,985	1,053	755	9,388	8,984
35	Allen	28,603	27,698	5,736	4,652	28,454	27,578
36	Bartholomew	11,377	11,377	626	487	11,212	11,229
37	Benton	5,671	4,968	755	509	5,651	4,942
38	Blackford	5,288	4,978	112	83	5,287	4,976
39	Boone	13,434	12,844	188	106	13,346	12,763
40	Brown	5,233	4,994	47	34	5,230	4,990
41	Carroll	9,821	9,649	307	244	9,810	9,642
42	Cass	14,655	14,148	1,293	1,056	14,573	14,080
43	Clark	14,657	13,731	1,012	859	13,191	12,338
44	Clay	13,761	13,499	1,873	1,403	13,543	13,306
45	Clinton	13,733	13,313	200	124	13,678	13,263
46	Crawford	6,991	6,769	113	68	6,986	6,760
47	Daviess	12,846	12,455	541	385	12,710	12,321
48	Dearborn	10,152	10,342	1,488	1,382	10,113	10,293
49	Decatur	9,309	9,171	450	347	9,229	9,086
50	Dekalb	11,867	11,100	754	586	11,856	11,093
51	Delaware	15,007	14,376	460	288	14,771	14,155
52	Dubois	9,452	9,032	923	846	9,401	8,990
53	Elkhart	18,359	18,217	1,394	1,231	18,333	18,187
54	Fayette	6,142	5,837	350	301	5,978	5,655
55	Floyd	12,962	13,511	1,568	1,417	11,857	12,441
56	Fountain	9,659	9,230	366	303	9,644	9,214
57	Franklin	8,314	8,518	834	700	8,311	8,515
58	Fulton	8,338	7,940	283	185	8,322	7,935
59	Gibson	12,248	11,686	585	401	11,590	11,107
60	Grant	15,933	14,879	462	219	15,424	14,477
61	Greene	12,141	11,899	212	127	12,050	11,821
62	Hamilton	13,172	12,648	178	125	12,875	12,383
63	Hancock	8,890	8,523	239	177	8,847	8,474
64	Harrison	10,151	9,866	441	328	9,985	9,701
65	Hendricks	10,893	10,273	203	129	10,644	10,125
66	Henry	11,848	11,773	149	109	11,586	11,481
67	Howard	13,068	12,350	467	301	12,795	12,118
68	Huntington	13,390	12,910	761	583	13,377	12,900

AND COLORED, CLASSIFIED BY SEX, BY COUNTIES: 1890—Continued.

NATIVE WHITE—NATIVE PARENTS.		NATIVE WHITE—FOREIGN PARENTS.		FOREIGN WHITE.		TOTAL COLORED.		
Males.	Females.	Males.	Females.	Males.	Females.	Males.	Females.	
8,863	8,491	3,310	3,341	2,567	2,053	45	40	1
18,910	17,401	10,309	10,396	6,664	5,708	583	407	2
5,339	5,451	2,173	1,973	1,076	827	349	341	3
7,556	6,851	915	799	533	359	31	18	4
13,434	12,926	1,555	1,586	713	484	161	141	5
6,220	6,071	337	377	151	125	366	369	6
3,012	2,938	385	363	215	139	2,248	2,055	7
1,395	1,360	603	562	451	332	16	11	8
6,487	6,166	4,116	4,088	1,716	1,349	586	541	9
6,065	6,048	1,042	1,091	415	349	5	4	10
7,715	7,657	7,178	7,254	6,424	5,304	204	181	11
11,111	10,593	15,182	14,381	7,229	5,633	1,240	1,202	12
9,111	8,861	233	221	73	50	414	379	13
17,850	17,389	7,396	7,569	4,671	3,973	1,239	1,108	14
7,312	6,800	770	709	256	156	7	3	15
4,120	3,980	784	691	389	315	16	9	16
13,316	12,788	1,864	1,701	840	582	53	47	17
3,513	3,404	1,015	1,064	563	409	8	6	18
7,868	7,841	4,759	5,060	3,006	2,791	8	5	19
8,150	7,877	4,347	4,232	2,721	2,162	37	30	20
9,726	9,667	644	594	393	259	136	130	21
20,140	18,934	3,145	3,155	2,283	1,790	248	210	22
4,729	4,770	896	851	316	213	44	47	23
7,909	7,876	1,580	1,472	1,200	841	211	192	24
3,774	3,903	4,098	3,838	1,918	1,596	71	64	25
11,417	11,029	534	542	170	108	4	2	26
11,210	10,645	1,046	925	335	251	324	269	27
8,916	8,545	4,006	4,142	2,822	2,380	26	17	28
9,501	8,839	12,544	11,890	10,789	7,936	300	208	29
10,596	10,143	465	480	225	120	100	97	30
8,284	8,659	5,744	5,873	6,032	5,173	96	77	31
5,149	5,125	3,398	3,254	2,454	1,929	67	53	32
861,273	836,725	152,517	150,218	80,775	65,228	23,782	21,886	33
7,147	6,836	2,241	2,148	1,053	755	.....	1	34
17,891	16,984	10,563	10,594	5,720	4,651	165	121	35
9,735	9,707	1,477	1,522	625	487	166	148	36
4,215	3,684	1,436	1,258	755	509	20	26	37
4,984	4,711	303	265	112	83	1	2	38
12,922	12,382	424	381	188	106	88	81	39
5,061	4,850	169	140	47	34	3	4	40
9,179	9,038	631	604	307	244	11	7	41
12,317	11,883	2,256	2,197	1,291	1,054	84	70	42
10,860	10,053	2,331	2,285	1,009	858	1,469	1,394	43
10,951	10,908	2,592	2,398	1,871	1,403	220	193	44
13,219	12,868	459	395	200	124	55	50	45
6,655	6,451	331	309	113	68	5	9	46
11,377	10,993	1,333	1,328	539	384	138	135	47
6,417	6,646	3,696	3,647	1,485	1,382	42	49	48
8,108	7,975	1,121	1,111	450	347	80	85	49
10,387	9,671	1,469	1,422	752	586	13	7	50
13,877	13,337	894	818	458	288	238	221	51
6,204	5,961	3,197	3,029	923	846	51	42	52
15,876	15,744	2,457	2,443	1,391	1,230	29	31	53
5,140	4,807	838	848	348	301	166	182	54
8,441	8,928	3,416	3,513	1,567	1,416	1,106	1,071	55
9,033	8,616	611	598	366	303	15	16	56
6,045	6,231	2,266	2,284	834	700	3	3	57
7,542	7,239	780	696	283	185	16	5	58
10,150	9,783	1,440	1,324	584	399	659	581	59
14,708	13,822	716	655	458	218	513	403	60
11,572	11,361	478	460	212	127	91	78	61
12,395	11,940	480	443	177	124	298	266	62
8,285	7,987	562	487	238	177	44	49	63
8,670	8,483	1,315	1,218	441	328	166	165	64
10,192	9,734	452	391	201	129	251	148	65
11,214	11,114	372	367	149	109	262	292	66
12,047	11,376	748	742	464	301	276	232	67
11,587	11,167	1,790	1,733	759	583	15	10	68

TABLE 19.—POPULATION AS NATIVE AND FOREIGN BORN AND WHITE

	COUNTIES.	NATIVE BORN.		FOREIGN BORN.		TOTAL NATIVE WHITE.	
		Males.	Females.	Males.	Females.	Males.	Females.
	Indiana—Continued.						
1	Jackson	11,369	11,551	694	525	11,243	11,408
2	Jasper	5,283	5,029	500	373	5,281	5,028
3	Jay	11,759	11,152	318	249	11,695	11,096
4	Jefferson	11,294	11,589	806	818	10,791	11,091
5	Jennings	6,943	6,780	480	405	6,793	6,636
6	Johnson	9,705	9,633	125	98	9,532	9,464
7	Knox	13,321	12,985	929	809	13,046	12,676
8	Kosciusko	14,257	13,811	349	228	14,227	13,779
9	Lagrange	7,748	7,354	290	223	7,742	7,352
10	Lake	9,196	7,814	4,136	2,740	9,184	7,804
11	Laporte	13,848	12,867	4,150	3,580	13,698	12,801
12	Lawrence	9,809	9,567	282	134	9,593	9,407
13	Madison	18,639	16,850	635	363	18,488	16,775
14	Marion	61,420	62,121	9,325	8,290	55,799	56,643
15	Marshall	11,423	11,150	701	544	11,420	11,148
16	Martin	7,019	6,769	104	81	7,007	6,758
17	Miami	12,479	12,057	737	550	12,362	11,966
18	Monroe	8,823	8,604	150	96	8,615	8,404
19	Montgomery	13,855	13,540	360	270	13,679	13,356
20	Morgan	9,299	9,133	134	77	9,237	9,081
21	Newton	4,140	3,833	483	347	4,114	3,815
22	Noble	11,112	10,864	768	615	11,105	10,860
23	Ohio	2,361	2,348	142	104	2,285	2,270
24	Orange	7,339	7,296	28	15	7,302	7,263
25	Owen	7,364	7,366	193	117	7,324	7,323
26	Parke	9,989	9,552	446	309	9,804	9,382
27	Perry	8,266	8,115	953	906	8,134	7,994
28	Pike	9,159	9,002	237	146	9,129	8,975
29	Porter	7,244	7,044	2,119	1,645	7,235	7,042
30	Posey	10,359	9,794	772	604	9,736	9,226
31	Pulaski	5,239	4,841	646	507	5,234	4,837
32	Putnam	11,067	10,870	227	171	10,892	10,689
33	Randolph	14,102	13,530	268	185	13,775	13,247
34	Ripley	8,635	8,454	1,203	1,058	8,599	8,416
35	Rush	9,409	9,158	273	194	9,128	8,903
36	St. Joseph	17,142	16,776	4,611	3,928	16,978	16,608
37	Scott	3,912	3,816	55	50	3,911	3,816
38	Shelby	12,603	12,170	384	297	12,446	12,014
39	Spencer	10,580	10,150	784	546	9,894	9,449
40	Starke	3,296	3,076	530	437	3,294	3,075
41	Steuben	7,157	6,999	169	153	7,154	6,996
42	Sullivan	10,929	10,559	229	160	10,829	10,477
43	Switzerland	6,067	6,131	173	143	5,994	6,069
44	Tippecanoe	15,522	15,350	2,200	2,006	15,339	15,181
45	Tipton	9,234	8,592	203	128	9,225	8,582
46	Union	3,411	3,372	113	110	3,323	3,299
47	Vanderburg	25,746	25,615	4,509	3,939	22,457	22,827
48	Vermilion	6,592	6,215	233	114	6,569	6,191
49	Vigo	22,893	22,891	2,405	2,006	21,956	22,113
50	Wabash	13,362	12,941	491	332	13,240	12,830
51	Warren	5,416	5,187	209	143	5,406	5,176
52	Warrick	10,125	10,012	584	440	9,801	9,722
53	Washington	9,223	9,201	122	73	9,217	9,197
54	Wayne	17,166	17,870	1,354	1,238	16,492	17,175
55	Wells	10,654	10,296	324	240	10,652	10,295
56	White	7,640	7,228	476	327	7,634	7,225
57	Whitley	8,732	8,411	374	251	8,704	8,388
58	Iowa	813,967	773,860	180,486	143,583	808,269	768,885
59	Adair	6,810	6,327	803	594	6,798	6,317
60	Adams	5,827	5,392	615	458	5,803	5,371
61	Allamakee	6,814	6,468	2,489	2,136	6,806	6,464
62	Appanoose	9,064	8,789	657	451	8,988	8,720
63	Audubon	5,136	4,931	1,365	980	5,136	4,931
64	Benton	10,253	9,846	2,241	1,838	10,241	9,835
65	Blackhawk	10,117	9,999	2,206	1,897	10,111	9,993
66	Boone	9,722	9,164	2,592	2,294	9,674	9,119
67	Bremer	5,915	5,756	1,629	1,330	5,911	5,753
68	Buchanan	8,294	7,869	1,521	1,313	8,283	7,859

AND COLORED, CLASSIFIED BY SEX, BY COUNTIES: 1890—Continued.

NATIVE WHITE—NATIVE PARENTS.		NATIVE WHITE—FOREIGN PARENTS.		FOREIGN WHITE.		TOTAL COLORED.		
Males.	Females.	Males.	Females.	Males.	Females.	Males.	Females.	
9,462	9,550	1,781	1,858	692	525	128	143	1
4,435	4,227	846	801	500	373	2	1	2
10,863	10,366	832	730	318	249	64	56	3
8,695	8,943	2,096	2,148	806	818	503	498	4
5,627	5,620	1,166	1,016	479	405	151	144	5
9,208	9,111	324	353	125	98	173	169	6
10,916	10,487	2,130	2,189	924	808	280	310	7
13,242	12,934	985	845	346	228	33	32	8
7,025	6,734	717	618	290	223	6	2	9
4,782	3,682	4,402	4,122	4,133	2,740	15	10	10
7,894	7,306	5,804	5,495	4,146	3,579	154	67	11
9,234	9,080	359	327	281	133	217	161	12
17,375	15,722	1,113	1,053	635	363	151	75	13
41,143	41,359	14,656	15,284	9,301	8,274	5,645	5,494	14
9,900	9,657	1,520	1,491	701	544	3	2	15
6,708	6,460	299	298	104	81	12	11	16
10,978	10,640	1,384	1,326	734	550	120	91	17
8,301	8,094	314	310	149	96	209	200	18
12,961	12,672	718	684	356	270	180	184	19
8,892	8,767	345	314	133	77	63	52	20
3,305	3,070	809	745	483	347	26	18	21
9,564	9,238	1,541	1,622	767	615	8	4	22
1,888	1,888	397	382	142	104	76	78	23
7,207	7,178	95	85	28	15	37	33	24
6,913	6,893	411	430	193	117	40	43	25
9,210	8,840	594	542	445	308	186	171	26
5,882	5,773	2,252	2,221	953	906	132	121	27
8,545	8,432	584	543	237	146	30	27	28
4,734	4,590	2,501	2,452	2,117	1,645	11	2	29
7,741	7,230	1,995	1,996	770	603	625	569	30
4,100	3,840	1,134	997	646	507	5	4	31
10,520	10,275	372	414	225	171	177	181	32
13,180	12,632	595	615	268	185	327	283	33
5,818	5,755	2,781	2,661	1,203	1,058	36	38	34
8,514	8,316	614	587	273	194	281	255	35
11,865	11,677	5,113	4,931	4,604	3,923	171	173	36
3,737	3,651	174	165	55	50	1	.....	37
11,408	10,998	1,038	1,016	383	297	158	156	38
7,846	7,572	2,048	1,877	782	546	688	701	39
2,583	2,400	711	675	530	437	2	1	40
6,617	6,498	537	498	169	153	3	3	41
10,383	10,040	446	437	229	160	100	82	42
5,476	5,566	518	503	173	143	73	62	43
11,585	11,271	3,754	3,910	2,198	2,006	185	169	44
8,708	8,150	517	432	201	128	11	10	45
3,050	3,022	273	277	113	110	88	73	46
12,381	12,030	10,076	10,797	4,505	3,922	3,293	2,805	47
6,259	5,915	310	276	233	114	23	24	48
18,075	17,937	3,881	4,176	2,402	2,003	940	781	49
12,042	11,753	1,198	1,077	487	331	126	112	50
4,974	4,813	432	363	209	143	10	11	51
8,259	8,216	1,542	1,506	584	440	324	290	52
8,862	8,895	355	302	122	73	6	4	53
13,755	14,322	2,737	2,853	1,350	1,237	678	696	54
9,809	9,549	843	746	324	240	2	1	55
6,672	6,356	962	869	476	327	6	3	56
7,762	7,463	942	925	373	251	29	23	57
547,996	515,971	260,273	252,914	180,376	143,556	5,808	5,002	58
5,301	4,948	1,497	1,369	803	594	12	10	59
4,563	4,225	1,240	1,146	615	458	24	21	60
2,549	2,466	4,257	3,998	2,489	2,136	8	4	61
8,148	7,930	840	790	657	451	76	69	62
3,592	3,321	1,544	1,610	1,365	980	.....	.....	63
6,893	6,536	3,348	3,299	2,241	1,838	12	11	64
6,571	6,470	3,540	3,523	2,205	1,897	7	6	65
6,315	5,902	3,359	3,217	2,591	2,294	49	45	66
3,065	3,101	2,846	2,652	1,629	1,330	4	3	67
5,698	5,348	2,585	2,511	1,521	1,313	11	10	68

TABLE 19.—POPULATION AS NATIVE AND FOREIGN BORN AND WHITE

	COUNTIES.	NATIVE BORN.		FOREIGN BORN.		TOTAL NATIVE WHITE.	
		Males.	Females.	Males.	Females.	Males.	Females.
	Iowa—Continued.						
1	Buena Vista	5,164	4,837	1,990	1,557	5,156	4,829
2	Butler	6,417	6,027	1,671	1,348	6,416	6,027
3	Calhoun	5,912	5,234	1,114	847	5,912	5,234
4	Carroll	7,265	7,083	2,656	1,824	7,243	7,076
5	Cass	8,783	8,295	1,463	1,104	8,773	8,293
6	Cedar	7,762	7,498	1,705	1,288	7,742	7,482
7	Cerro Gordo	6,425	5,892	1,423	1,124	6,418	5,890
8	Cherokee	6,706	6,156	1,642	1,155	6,704	6,153
9	Chickasaw	6,224	5,983	1,539	1,273	6,224	5,983
10	Clarke	5,570	5,396	212	154	5,539	5,366
11	Clay	4,004	3,607	991	707	4,004	3,607
12	Clayton	10,581	10,258	3,145	2,749	10,573	10,255
13	Clinton	14,556	14,502	6,519	5,622	14,450	14,396
14	Crawford	6,859	6,495	3,156	2,384	6,849	6,490
15	Dallas	9,835	9,211	803	630	9,813	9,196
16	Davis	7,406	7,343	283	226	7,374	7,315
17	Decatur	7,666	7,448	311	218	7,635	7,423
18	Delaware	7,278	7,062	1,660	1,349	7,276	7,062
19	Des Moines	13,589	13,801	4,229	3,705	13,394	13,616
20	Dickinson	1,927	1,755	376	270	1,926	1,755
21	Dubuque	18,545	18,988	3,700	5,615	18,474	18,930
22	Emmet	1,888	1,443	644	499	1,685	1,442
23	Fayette	10,175	9,652	1,796	1,518	10,133	9,619
24	Floyd	6,333	6,181	1,570	1,340	6,331	6,179
25	Franklin	5,216	4,883	1,555	1,217	5,216	4,883
26	Fremont	8,424	7,552	499	367	8,401	7,532
27	Greene	7,114	6,830	1,061	792	7,108	6,826
28	Grundy	4,904	4,674	2,065	1,572	4,893	4,670
29	Guthrie	8,495	7,761	655	469	8,480	7,747
30	Hamilton	5,922	5,765	2,020	1,612	5,912	5,756
31	Hancock	2,964	2,661	1,147	849	2,962	2,661
32	Hardin	8,248	7,657	1,680	1,418	8,184	7,641
33	Harrison	9,965	9,325	1,178	888	9,952	9,311
34	Henry	8,460	8,673	971	791	8,266	8,457
35	Howard	4,513	4,305	1,326	1,038	4,507	4,301
36	Humboldt	3,826	3,612	1,409	989	3,823	3,611
37	Ida	4,311	3,867	1,485	1,042	4,310	3,867
38	Iowa	7,342	7,230	2,101	1,597	7,341	7,229
39	Jackson	9,322	9,123	2,403	1,923	9,316	9,116
40	Jasper	11,315	10,849	1,587	1,192	11,265	10,796
41	Jefferson	6,940	6,862	753	629	6,912	6,833
42	Johnson	9,332	9,176	2,432	2,142	9,303	9,147
43	Jones	8,671	8,107	1,919	1,536	8,652	8,094
44	Keokuk	10,567	10,453	1,611	1,231	10,555	10,442
45	Kossuth	5,296	4,768	1,719	1,337	5,290	4,763
46	Lee	16,168	15,836	3,060	2,651	15,341	15,000
47	Linn	19,141	19,027	3,676	3,459	19,017	18,924
48	Louisa	5,695	5,422	428	328	5,682	5,410
49	Lucas	6,514	6,306	972	771	6,341	6,160
50	Lyon	3,377	3,047	1,366	890	3,377	3,047
51	Madison	7,833	7,413	434	297	7,828	7,408
52	Mahaska	13,076	12,556	1,804	1,369	12,214	11,830
53	Marion	10,312	10,168	1,413	1,165	10,286	10,150
54	Marshall	11,295	10,672	2,172	1,703	11,218	10,606
55	Mills	7,005	6,343	695	505	6,991	6,336
56	Mitchell	5,304	5,267	1,503	1,225	5,300	5,263
57	Monona	6,660	5,795	1,164	896	6,640	5,787
58	Monroe	6,267	6,028	792	579	6,149	5,943
59	Montgomery	6,893	6,533	1,344	1,078	6,866	6,522
60	Muscatine	10,078	9,985	2,488	1,953	9,990	9,900
61	O'Brien	5,522	4,943	1,529	1,066	5,521	4,943
62	Osceola	2,363	2,024	678	509	2,363	2,024
63	Page	9,868	9,245	1,302	926	9,754	9,125
64	Palo Alto	3,720	3,469	1,256	873	3,718	3,463
65	Plymouth	7,574	6,709	3,105	2,180	7,569	6,705
66	Pocahontas	3,873	3,519	1,246	915	3,873	3,519
67	Polk	28,387	27,645	5,000	4,378	27,761	27,082
68	Pottawattamie	20,285	18,019	5,201	3,925	20,089	17,893
69	Poweshiek	8,407	8,017	1,104	866	8,375	7,984
70	Ringgold	6,793	6,304	265	194	6,793	6,304

AND COLORED, CLASSIFIED BY SEX, BY COUNTIES: 1890—Continued.

NATIVE WHITE—NATIVE PARENTS.		NATIVE WHITE—FOREIGN PARENTS.		FOREIGN WHITE.		TOTAL COLORED.		
Males.	Females.	Males.	Females.	Males.	Females.	Males.	Females.	
2,721	2,481	2,435	2,348	1,990	1,557	8	8	1
4,114	3,857	2,302	2,170	1,671	1,348	1	.....	2
4,339	3,813	1,573	1,421	1,114	847	.....	.....	3
3,803	3,595	3,440	3,481	2,656	1,824	22	7	4
6,645	6,209	2,128	2,084	1,461	1,104	12	2	5
5,565	5,306	2,177	2,176	1,703	1,288	22	16	6
4,117	3,644	2,301	2,246	1,423	1,124	7	2	7
4,497	3,991	2,207	2,162	1,642	1,155	2	3	8
3,361	3,230	2,863	2,753	1,538	1,273	1	.....	9
5,012	4,851	527	515	212	154	31	30	10
2,663	2,440	1,341	1,167	991	707	.....	.....	11
5,057	4,885	5,516	5,370	3,145	2,749	8	3	12
6,665	6,528	7,785	7,868	6,515	5,620	110	108	13
3,191	2,985	3,658	3,505	3,156	2,384	10	5	14
8,282	7,789	1,531	1,407	802	630	23	15	15
6,792	6,751	582	564	283	226	32	28	16
6,939	6,749	696	674	311	218	31	25	17
4,432	4,296	2,844	2,766	1,659	1,349	3	.....	18
7,327	7,308	6,067	6,308	4,225	3,705	199	185	19
1,315	1,171	611	584	376	270	1	.....	20
6,943	6,838	11,531	12,092	6,693	5,615	78	58	21
754	651	931	791	644	499	3	1	22
6,731	6,341	3,402	3,278	1,796	1,518	42	33	23
3,915	3,880	2,416	2,299	1,569	1,340	3	2	24
2,942	2,680	2,274	2,203	1,555	1,217	.....	.....	25
7,410	6,597	991	935	499	367	23	20	26
5,236	4,969	1,872	1,857	1,060	792	7	4	27
2,503	2,302	2,390	2,368	2,065	1,572	11	4	28
7,188	6,558	1,292	1,189	655	469	15	14	29
3,173	3,196	2,739	2,560	2,019	1,612	11	9	30
1,487	1,354	1,475	1,307	1,147	849	2	.....	31
5,981	5,462	2,203	2,179	1,679	1,418	65	16	32
8,073	7,398	1,879	1,913	1,177	888	14	14	33
6,779	7,000	1,487	1,457	969	791	196	216	34
2,291	2,144	2,216	2,157	1,326	1,038	6	4	35
2,070	1,932	1,753	1,679	1,409	989	3	1	36
2,638	2,334	1,672	1,533	1,485	1,042	1	.....	37
4,323	4,291	3,018	2,938	2,101	1,597	1	1	38
5,173	4,962	4,143	4,154	2,403	1,923	6	7	39
8,861	8,549	2,404	2,247	1,586	1,192	51	53	40
5,653	5,554	1,259	1,279	751	629	30	29	41
5,373	5,313	3,930	3,834	2,432	2,142	29	29	42
5,861	5,480	2,791	2,614	1,918	1,535	20	14	43
8,072	8,099	2,483	2,343	1,611	1,230	12	12	44
2,841	2,522	2,449	2,241	1,718	1,337	7	5	45
9,698	9,132	5,643	5,868	3,055	2,648	832	839	46
13,931	13,609	5,086	5,315	3,669	3,459	131	103	47
4,763	4,528	919	882	428	328	13	12	48
5,179	5,093	1,162	1,067	971	771	174	146	49
1,777	1,513	1,600	1,534	1,366	890	.....	.....	50
6,902	6,551	926	857	433	297	6	5	51
10,012	9,675	2,202	2,155	1,800	1,367	866	728	52
8,068	7,885	2,218	2,265	1,413	1,165	26	18	53
8,475	7,829	2,743	2,777	2,171	1,703	78	66	54
5,943	5,383	1,048	953	695	505	14	7	55
2,726	2,679	2,574	2,584	1,503	1,225	4	4	56
5,156	4,444	1,484	1,343	1,164	895	20	9	57
4,832	4,730	1,317	1,213	792	579	118	85	58
5,202	4,892	1,664	1,630	1,344	1,078	27	11	59
6,289	6,113	3,701	3,787	2,486	1,950	90	88	60
3,463	3,086	2,058	1,857	1,529	1,066	1	.....	61
1,395	1,163	968	861	678	509	.....	.....	62
7,902	7,391	1,852	1,734	1,301	926	115	120	63
1,867	1,654	1,851	1,809	1,256	873	2	6	64
3,447	2,977	4,122	3,728	3,104	2,180	6	4	65
2,244	1,932	1,629	1,587	1,246	915	.....	.....	66
21,398	20,548	6,363	6,534	4,993	4,375	633	566	67
13,947	12,129	6,142	5,764	5,194	3,922	203	129	68
6,489	6,122	1,886	1,862	1,102	866	34	33	69
6,064	5,709	729	595	265	194	.....	.....	70

TABLE 19.—POPULATION AS NATIVE AND FOREIGN BORN AND WHITE

	COUNTIES.	NATIVE BORN.		FOREIGN BORN.		TOTAL NATIVE WHITE.	
		Males.	Females.	Males.	Females.	Males.	Females.
	Iowa—Continued.						
1	Sac	5,981	5,534	1,767	1,240	5,981	5,534
2	Scott	14,769	15,187	7,058	6,150	14,638	15,045
3	Shelby	7,233	6,558	2,241	1,579	7,233	6,557
4	Sioux	6,348	5,802	3,627	2,593	6,348	5,802
5	Story	7,688	7,261	1,766	1,412	7,688	7,261
6	Tama	8,949	8,530	2,344	1,828	8,925	8,512
7	Taylor	8,014	7,592	445	333	7,964	7,546
8	Union	7,831	7,470	874	725	7,798	7,436
9	Van Buren	7,882	7,676	402	293	7,824	7,604
10	Wapello	13,778	13,296	1,874	1,478	13,432	12,984
11	Warren	8,950	8,490	479	350	8,918	8,468
12	Washington	8,525	8,468	819	656	8,486	8,432
13	Wayne	7,715	7,504	272	179	7,700	7,498
14	Webster	8,270	7,751	3,028	2,533	8,247	7,731
15	Winnebago	2,576	2,432	1,252	1,065	2,576	2,432
16	Winneshiek	8,331	7,967	3,290	2,940	8,316	7,956
17	Woodbury	24,519	19,519	6,740	4,854	24,279	19,398
18	Worth	3,248	3,031	1,625	1,343	3,237	3,020
19	Wright	5,181	4,679	1,294	903	5,180	4,678
20	Kansas	667,101	612,157	85,011	62,827	641,470	587,453
21	Allen	6,590	6,002	511	406	6,393	5,807
22	Anderson	6,924	6,447	487	345	6,774	6,310
23	Atchison	12,106	11,453	1,780	1,419	10,663	9,899
24	Barber	4,054	3,526	229	164	4,036	3,513
25	Barton	5,497	5,128	1,417	1,130	5,329	4,967
26	Bourbon	13,807	13,448	795	525	12,673	12,311
27	Brown	9,787	8,752	1,078	702	9,577	8,540
28	Butler	11,916	10,725	821	593	11,852	10,684
29	Chase	3,986	3,426	494	327	3,887	3,347
30	Chautauqua	6,357	5,707	160	73	6,244	5,596
31	Cherokee	13,228	12,276	1,353	913	12,517	11,639
32	Cheyenne	2,073	1,788	321	219	2,073	1,788
33	Clark	1,232	1,054	45	26	1,227	1,053
34	Clay	6,822	6,533	1,587	1,204	6,712	6,436
35	Cloud	8,737	8,142	1,324	1,092	8,717	8,128
36	Coffey	7,793	7,221	485	357	7,697	7,128
37	Comanche	1,322	1,140	57	30	1,306	1,124
38	Cowley	17,577	15,720	719	462	17,256	15,416
39	Crawford	13,906	12,897	2,087	1,396	13,673	12,703
40	Decatur	3,907	3,666	466	375	3,903	3,660
41	Dickinson	9,993	9,043	1,805	1,432	9,916	8,961
42	Doniphan	6,350	5,829	796	560	5,959	5,454
43	Douglas	11,010	10,664	1,245	1,042	9,167	8,998
44	Edwards	1,664	1,559	222	155	1,619	1,519
45	Elk	6,107	5,693	247	169	6,103	5,691
46	Ellis	3,024	2,869	1,129	920	2,983	2,845
47	Ellsworth	3,766	3,547	1,067	892	3,698	3,489
48	Finney	1,660	1,490	117	83	1,625	1,463
49	Ford	2,467	2,305	308	228	2,445	2,276
50	Franklin	9,703	9,383	686	507	9,298	8,928
51	Garfield	443	388	29	21	439	387
52	Geary	4,558	3,826	1,273	766	4,375	3,632
53	Gove	1,413	1,276	193	112	1,392	1,260
54	Graham	2,431	2,243	212	143	2,175	1,967
55	Grant	673	553	43	39	647	534
56	Gray	1,232	1,082	57	44	1,226	1,079
57	Greeley	633	531	59	41	633	531
58	Greenwood	8,169	7,124	587	429	8,083	7,042
59	Hamilton	987	900	89	51	956	874
60	Harper	6,625	5,895	431	315	6,581	5,857
61	Harvey	7,622	7,094	1,569	1,316	7,481	6,958
62	Haskell	532	494	34	17	532	494
63	Hodgeman	1,094	1,022	157	122	1,016	945
64	Jackson	6,940	6,505	680	501	6,836	6,406
65	Jefferson	8,277	7,558	487	298	7,932	7,242
66	Jewell	9,554	8,667	653	475	9,553	8,665
67	Johnson	8,378	7,865	682	460	7,924	7,401
68	Kearny	812	627	82	50	808	623
69	Kingman	5,919	5,262	382	260	5,873	5,225
70	Kiowa	1,439	1,254	111	69	1,430	1,248

AND COLORED, CLASSIFIED BY SEX, BY COUNTIES: 1890—Continued.

NATIVE WHITE—NATIVE PARENTS.		NATIVE WHITE—FOREIGN PARENTS.		FOREIGN WHITE.		TOTAL COLORED.		
Males.	Females.	Males.	Females.	Males.	Females.	Males.	Females.	
3,602	3,324	2,379	2,210	1,767	1,240	.....	.....	1
5,759	5,811	8,879	9,234	7,051	6,150	138	142	2
4,460	4,055	2,773	2,502	2,241	1,579	.....	1	3
2,749	2,447	3,599	3,355	3,627	2,593	.....	.....	4
5,314	5,086	2,374	2,175	1,766	1,412	.....	.....	5
5,836	5,558	3,089	2,954	2,342	1,825	26	21	6
6,991	6,585	973	961	445	333	50	46	7
6,331	5,984	1,467	1,452	872	725	35	34	8
6,952	6,735	872	869	402	293	58	72	9
10,595	10,232	2,837	2,752	1,872	1,478	348	312	10
7,825	7,603	1,093	865	479	350	32	22	11
6,789	6,720	1,697	1,712	819	656	39	36	12
7,060	6,901	640	597	271	175	16	10	13
4,017	3,809	4,230	3,922	3,026	2,533	25	20	14
654	594	1,922	1,838	1,252	1,065	.....	.....	15
2,769	2,623	5,547	5,333	3,289	2,940	16	11	16
17,178	12,993	7,101	6,405	6,722	4,853	258	122	17
910	751	2,327	2,269	1,625	1,343	11	11	18
3,233	2,861	1,947	1,817	1,294	903	1	1	19
519,129	473,197	122,341	114,256	84,842	62,788	25,800	24,743	20
5,465	5,010	928	797	509	406	199	195	21
5,804	5,405	970	905	486	344	151	138	22
7,879	7,261	2,784	2,638	1,771	1,415	1,452	1,558	23
3,633	3,144	403	369	229	164	18	13	24
3,519	3,211	1,810	1,756	1,417	1,130	168	161	25
11,215	10,871	1,458	1,440	789	525	1,140	1,137	26
7,871	6,930	1,706	1,610	1,075	702	213	212	27
10,468	9,507	1,384	1,177	820	593	65	41	28
3,182	2,740	705	607	493	327	100	79	29
5,879	5,219	365	377	159	73	114	111	30
10,929	10,109	1,588	1,530	1,353	912	711	638	31
1,665	1,445	408	343	321	219	.....	.....	32
1,096	944	131	109	45	26	5	1	33
4,558	4,342	2,154	2,094	1,587	1,204	110	97	34
6,372	5,837	2,345	2,291	1,322	1,092	22	14	35
6,732	6,223	965	905	485	357	96	93	36
1,171	1,008	135	116	56	30	17	16	37
15,739	14,038	1,517	1,378	715	462	325	304	38
11,207	10,343	2,466	2,360	2,087	1,396	233	194	39
3,254	3,025	649	635	465	375	5	6	40
7,312	6,521	2,604	2,440	1,804	1,432	78	82	41
4,558	4,169	1,401	1,285	795	560	392	375	42
7,312	7,188	1,855	1,810	1,238	1,040	1,850	1,668	43
1,306	1,211	313	308	222	155	45	40	44
5,461	5,107	642	584	247	169	4	2	45
1,650	1,496	1,333	1,349	1,129	919	41	25	46
2,433	2,183	1,265	1,306	1,066	892	69	58	47
1,420	1,275	205	188	117	83	35	27	48
1,931	1,768	514	508	308	228	22	29	49
8,131	7,779	1,167	1,149	684	506	407	456	50
391	332	48	55	29	21	4	1	51
2,779	2,345	1,596	1,287	1,268	765	188	195	52
1,174	1,055	218	205	193	112	21	16	53
1,838	1,671	337	296	212	143	256	276	54
586	476	61	58	43	39	26	19	55
1,109	978	117	101	57	44	6	3	56
527	438	106	93	59	41	.....	.....	57
7,037	6,155	1,046	887	587	429	86	82	58
837	770	119	104	89	51	31	26	59
5,717	5,123	864	734	430	315	45	38	60
5,655	5,303	1,826	1,655	1,568	1,316	142	136	61
490	451	42	43	34	17	.....	.....	62
805	754	211	191	157	122	78	77	63
5,602	5,248	1,234	1,158	679	500	105	100	64
6,865	6,247	1,067	995	487	298	345	316	65
8,231	7,456	1,322	1,209	653	475	1	2	66
6,657	6,261	1,267	1,140	682	460	454	464	67
688	517	120	106	82	50	4	4	68
5,194	4,608	679	617	382	260	46	37	69
1,278	1,087	152	161	111	69	9	6	70

TABLE 19.—POPULATION AS NATIVE AND FOREIGN BORN AND WHITE

	COUNTIES.	NATIVE BORN.		FOREIGN BORN.		TOTAL NATIVE WHITE.	
		Males.	Females.	Males.	Females.	Males.	Females.
	Kansas—Continued.						
1	Labette	13,434	12,914	727	511	12,425	11,860
2	Lane	1,016	920	74	50	1,014	919
3	Leavenworth	17,065	14,540	4,361	2,519	14,683	12,454
4	Lincoln	4,520	3,976	692	521	4,498	3,956
5	Linn	8,666	8,136	263	150	8,271	7,754
6	Logan	1,696	1,365	196	127	1,682	1,354
7	Lyon	10,509	10,200	1,393	1,094	9,985	9,693
8	McPherson	8,373	7,783	2,971	2,487	8,341	7,765
9	Marion	7,639	6,992	3,201	2,707	7,558	6,924
10	Marshall	10,402	9,569	2,267	1,674	10,256	9,430
11	Meade	1,247	1,156	89	50	1,236	1,142
12	Miami	9,596	8,801	728	489	9,122	8,336
13	Mitchell	7,123	6,713	675	526	7,094	6,692
14	Montgomery	11,456	10,766	530	352	11,024	10,242
15	Morris	5,332	4,829	699	521	5,083	4,582
16	Morton	369	307	28	20	363	306
17	Nemaha	8,840	8,164	1,254	991	8,743	8,047
18	Neosho	8,993	8,543	583	442	8,828	8,365
19	Ness	2,418	2,153	213	160	2,418	2,152
20	Norton	5,235	4,834	320	228	5,213	4,819
21	Osage	10,888	9,852	2,499	1,823	10,527	9,535
22	Osborne	5,884	5,235	543	421	5,830	5,182
23	Ottawa	5,975	5,363	710	533	5,926	5,340
24	Pawnee	2,472	2,326	227	179	2,393	2,261
25	Phillips	6,597	5,939	639	486	6,509	5,861
26	Pottawatomie	7,748	7,215	1,583	1,176	7,572	7,057
27	Pratt	4,164	3,617	195	142	4,074	3,529
28	Rawlins	2,859	2,541	746	610	2,859	2,541
29	Reno	13,149	11,694	1,250	986	12,969	11,520
30	Republic	8,674	7,668	1,481	1,179	8,661	7,654
31	Rice	7,042	6,340	622	447	6,978	6,282
32	Riley	5,532	5,084	1,447	1,120	5,361	4,927
33	Rooks	3,799	3,621	337	261	3,758	3,601
34	Rush	2,234	1,931	576	463	2,233	1,927
35	Russell	3,210	2,951	637	535	3,180	2,927
36	Saline	7,178	6,763	1,925	1,576	6,949	6,532
37	Scott	635	562	47	18	635	562
38	Sedgwick	20,897	19,132	2,121	1,476	20,137	18,540
39	Seward	791	662	30	20	788	660
40	Shawnee	22,348	21,609	2,841	2,374	19,307	18,514
41	Sheridan	1,797	1,634	187	115	1,797	1,634
42	Sherman	2,539	2,205	309	208	2,531	2,194
43	Smith	7,578	6,986	616	433	7,576	6,986
44	Stafford	4,131	3,809	352	228	4,036	3,714
45	Stanton	508	479	26	18	507	478
46	Stevens	680	664	48	26	669	656
47	Sumner	15,344	13,670	743	514	15,251	13,594
48	Thomas	2,723	2,346	271	198	2,719	2,344
49	Trego	1,167	1,030	188	150	1,144	1,012
50	Wabaunsee	5,342	4,552	1,072	754	4,955	4,203
51	Wallace	1,136	944	227	161	1,114	927
52	Washington	10,067	9,393	1,954	1,480	10,061	9,380
53	Wichita	905	790	79	53	900	787
54	Wilson	7,588	7,096	357	245	7,544	7,059
55	Woodson	4,297	3,989	436	299	4,257	3,953
56	Wyandotte	24,198	22,205	4,778	3,226	20,712	18,745
57	Kentucky	910,589	888,690	32,169	27,187	777,049	754,173
58	Adair	6,801	6,911	7	2	5,929	5,956
59	Allen	6,932	6,745	10	5	6,409	6,226
60	Anderson	5,436	5,157	14	3	4,879	4,651
61	Ballard	4,411	3,918	47	14	3,657	3,260
62	Barren	10,729	10,714	28	19	8,883	8,836
63	Bath	6,621	6,156	24	12	5,786	5,413
64	Bell	5,724	4,299	228	61	5,219	4,065
65	Boone	6,094	5,753	245	154	5,501	5,235
66	Bourbon	8,422	8,149	231	174	5,026	4,748
67	Boyd	6,833	6,754	254	192	6,479	6,405
68	Boyle	6,209	6,488	159	92	3,868	4,021
69	Bracken	6,048	5,858	269	194	5,732	5,528

AND COLORED, CLASSIFIED BY SEX, BY COUNTIES: 1890—Continued.

NATIVE WHITE—NATIVE PARENTS.		NATIVE WHITE—FOREIGN PARENTS.		FOREIGN WHITE.		TOTAL COLORED.		
Males.	Females.	Males.	Females.	Males.	Females.	Males.	Females.	
10,933	10,437	1,492	1,423	727	511	1,009	1,054	1
904	833	110	86	74	50	2	1	2
9,985	7,891	4,698	4,563	4,348	2,515	2,395	2,090	3
3,504	3,071	994	885	691	521	23	20	4
7,673	7,156	598	598	263	150	395	382	5
1,383	1,139	299	215	196	127	14	11	6
8,018	7,707	1,967	1,986	1,391	1,094	526	507	7
5,122	4,652	3,219	3,113	2,970	2,487	33	18	8
4,770	4,341	2,788	2,583	3,201	2,706	81	69	9
6,978	6,249	3,278	3,181	2,266	1,673	147	140	10
1,061	995	175	147	88	50	12	14	11
7,959	7,227	1,163	1,109	727	489	475	465	12
5,878	5,482	1,216	1,210	673	526	31	21	13
9,938	9,191	1,086	1,051	528	352	434	524	14
4,151	3,711	932	871	698	521	250	247	15
333	282	30	24	28	20	6	1	16
6,518	5,924	2,225	2,123	1,253	991	98	117	17
7,611	7,200	1,217	1,165	582	442	166	178	18
2,024	1,803	394	349	213	160	.....	1	19
4,588	4,238	625	581	320	228	22	15	20
7,966	7,162	2,561	2,373	2,499	1,822	361	318	21
4,905	4,372	925	810	543	421	54	53	22
4,820	4,191	1,106	1,149	709	533	50	23	23
1,981	1,856	412	405	225	179	81	65	24
5,477	4,914	1,032	947	638	486	89	78	25
5,018	4,736	2,554	2,321	1,583	1,173	176	161	26
3,617	3,169	457	360	193	142	92	88	27
2,126	1,900	733	641	746	610	.....	.....	28
10,906	9,662	2,063	1,858	1,246	986	184	174	29
6,711	5,901	1,950	1,753	1,481	1,179	13	14	30
5,878	5,338	1,100	944	622	447	64	58	31
3,609	3,242	1,752	1,685	1,446	1,119	172	158	32
3,171	3,061	587	540	337	261	41	20	33
1,479	1,308	754	619	576	463	1	4	34
2,374	2,225	806	702	637	535	30	24	35
4,582	4,179	2,367	2,353	1,925	1,576	229	231	36
565	492	70	70	47	18	.....	.....	37
16,836	15,403	3,361	3,137	2,104	1,475	777	593	38
720	612	68	48	30	20	3	2	39
15,726	14,945	3,581	3,569	2,818	2,370	3,064	3,099	40
1,472	1,317	325	317	187	115	.....	.....	41
2,132	1,855	399	339	309	208	8	11	42
6,488	5,996	1,088	990	616	433	2	.....	43
3,498	3,167	538	547	352	228	95	95	44
466	435	41	43	26	18	1	1	45
601	591	68	65	48	26	11	8	46
13,564	12,200	1,687	1,394	735	513	101	77	47
2,250	1,973	469	371	271	198	4	2	48
869	778	275	234	188	150	23	18	49
3,271	2,915	1,684	1,288	1,069	753	390	350	50
890	729	224	198	227	161	22	17	51
7,179	6,611	2,882	2,769	1,954	1,480	6	13	52
768	659	132	128	79	53	5	3	53
6,673	6,385	871	674	357	245	44	37	54
3,528	3,288	729	665	436	299	40	36	55
15,070	13,517	5,642	5,228	4,750	3,217	3,514	3,469	56
715,523	691,395	61,526	62,778	32,091	27,149	133,618	134,555	57
5,907	5,942	22	14	6	2	873	955	58
6,398	6,203	11	23	10	5	523	519	59
4,847	4,622	32	29	14	3	557	506	60
3,570	3,218	87	42	47	14	754	658	61
8,808	8,779	75	57	28	18	1,846	1,879	62
5,723	5,363	63	50	24	12	835	743	63
5,057	3,978	162	87	225	61	508	234	64
4,987	4,789	514	446	245	153	593	519	65
4,628	4,333	398	415	231	174	3,396	3,401	66
5,815	5,736	664	669	252	192	356	349	67
3,766	3,880	102	141	158	92	2,342	2,467	68
5,149	4,979	583	549	269	194	316	330	69

TABLE 19.—POPULATION AS NATIVE AND FOREIGN BORN AND WHITE

	COUNTIES.	NATIVE BORN.		FOREIGN BORN.		TOTAL NATIVE WHITE.	
		Males.	Females.	Males.	Females.	Males.	Females.
	Kentucky—Continued.						
1	Breathitt	4,443	4,225	37	.....	4,347	4,152
2	Breckinridge	9,773	9,059	104	40	8,672	8,080
3	Bullitt	4,212	3,967	75	37	3,660	3,471
4	Butler	7,025	6,912	14	5	6,648	6,516
5	Caldwell	6,506	6,628	36	16	5,206	5,192
6	Calloway	7,419	7,251	1	4	6,901	6,678
7	Campbell	18,096	18,533	3,802	3,777	17,724	18,219
8	Carlisle	3,877	3,703	24	8	3,683	3,508
9	Carroll	4,554	4,442	149	121	4,191	4,048
10	Carter	8,715	8,397	62	30	8,646	8,329
11	Casey	5,902	5,887	34	25	5,633	5,639
12	Christian	16,926	16,958	143	91	9,476	9,178
13	Clark	7,818	7,474	92	50	5,339	5,128
14	Clay	6,318	6,126	3	.....	6,104	5,927
15	Clinton	3,467	3,577	2	1	3,382	3,474
16	Crittenden	6,683	6,416	14	6	6,206	5,962
17	Cumberland	4,164	4,283	3	2	3,659	3,792
18	Daviess	16,612	15,838	397	273	13,900	13,183
19	Edmonson	3,992	3,980	20	13	3,757	3,757
20	Elliott	4,686	4,512	10	6	4,672	4,499
21	Estill	5,653	5,116	65	2	5,228	4,960
22	Fayette	17,018	17,269	802	609	10,437	10,227
23	Fleming	8,093	7,843	83	59	7,306	7,005
24	Floyd	5,721	5,532	2	1	5,642	5,460
25	Franklin	11,273	9,566	235	193	8,666	7,417
26	Fulton	5,090	4,801	79	35	3,932	3,753
27	Gallatin	2,328	2,216	43	24	2,074	1,973
28	Garrard	5,581	5,526	25	6	4,112	3,971
29	Grant	6,533	5,990	108	40	6,288	5,752
30	Graves	14,465	13,976	63	30	12,887	12,399
31	Grayson	9,332	9,253	67	36	9,095	9,001
32	Green	5,831	5,621	5	6	4,880	4,681
33	Greenup	5,981	5,804	79	47	5,823	5,624
34	Hancock	4,590	4,481	91	52	4,209	4,104
35	Hardin	10,575	10,516	122	91	9,424	9,320
36	Harlan	3,092	3,102	2	1	3,019	3,019
37	Harrison	8,463	8,188	147	116	7,241	6,945
38	Hart	8,424	7,984	25	6	7,397	7,009
39	Henderson	14,702	14,234	352	248	10,544	10,173
40	Henry	7,127	6,932	78	27	5,967	5,727
41	Hickman	5,905	5,686	34	12	5,014	4,809
42	Hopkins	11,769	11,527	137	72	10,012	9,854
43	Jackson	4,212	4,047	1	1	4,181	4,024
44	Jefferson	79,524	83,048	13,476	12,550	63,569	65,440
45	Jessamine	5,708	5,400	92	48	3,849	3,553
46	Johnson	5,636	5,387	3	1	5,588	5,351
47	Kenton	22,222	23,148	4,467	4,324	20,949	21,757
48	Knott	2,756	2,682	.....	.....	2,715	2,650
49	Knox	7,083	6,633	37	9	6,663	6,275
50	Larue	4,781	4,618	23	11	4,370	4,238
51	Laurel	6,673	6,321	428	325	6,380	6,055
52	Lawrence	9,100	8,563	23	16	9,001	8,486
53	Lee	3,388	2,694	119	4	3,039	2,584
54	Leslie	1,975	1,989	.....	.....	1,954	1,978
55	Letcher	3,573	3,346	1	.....	3,538	3,306
56	Lewis	7,545	7,136	79	43	7,454	7,050
57	Lincoln	7,677	7,727	314	244	5,911	5,919
58	Livingston	4,763	4,670	29	12	4,395	4,289
59	Logan	11,938	11,764	77	33	8,663	8,471
60	Lyon	3,903	3,706	16	3	3,205	3,086
61	McCracken	10,198	10,106	429	318	7,411	7,190
62	McLean	5,087	4,728	51	21	4,687	4,342
63	Madison	12,437	11,722	143	46	8,600	8,161
64	Magoffin	4,699	4,497	.....	.....	4,624	4,412
65	Marion	7,661	7,837	87	63	6,099	6,251
66	Marshall	5,745	5,526	11	5	5,577	5,352
67	Martin	2,170	2,033	4	2	2,157	2,023
68	Mason	9,832	10,057	476	408	7,790	7,931
69	Meade	4,756	4,665	40	23	4,375	4,277
70	Menifee	2,426	2,229	8	3	2,412	2,216
71	Mercer	7,425	7,513	65	31	5,935	5,931
72	Metcalfe	4,885	4,977	4	5	4,454	4,508

AND COLORED, CLASSIFIED BY SEX, BY COUNTIES: 1890—Continued.

NATIVE WHITE—NATIVE PARENTS.		NATIVE WHITE—FOREIGN PARENTS.		FOREIGN WHITE.		TOTAL COLORED.		
Males.	Females.	Males.	Females.	Males.	Females.	Males.	Females.	
4,341	4,151	6	1	37	.....	96	73	1
8,441	7,869	231	211	104	40	1,101	979	2
3,557	3,357	103	114	75	37	552	496	3
6,609	6,473	39	43	14	5	377	396	4
5,138	5,125	68	67	36	16	1,300	1,436	5
6,876	6,660	25	18	1	3	518	574	6
9,239	9,286	8,485	8,933	3,802	3,777	372	314	7
3,624	3,460	59	48	24	8	194	195	8
3,813	3,709	378	339	149	121	363	394	9
8,494	8,185	152	144	62	30	69	68	10
5,600	5,608	33	31	34	25	269	248	11
9,263	8,985	213	193	142	90	7,451	7,781	12
5,208	5,009	131	119	92	49	2,479	2,347	13
6,084	5,908	20	19	3	.....	214	199	14
3,368	3,464	14	10	2	1	85	103	15
6,140	5,915	66	47	14	6	477	454	16
3,642	3,784	17	8	3	2	505	491	17
13,026	12,327	874	856	395	273	2,714	2,655	18
3,731	3,715	26	42	20	13	235	223	19
4,663	4,477	9	22	10	6	14	13	20
5,220	4,947	8	13	65	2	425	156	21
9,147	8,942	1,290	1,285	799	606	6,584	7,045	22
7,097	6,839	209	166	83	59	787	838	23
5,625	5,444	17	16	2	1	79	72	24
8,207	7,027	459	390	232	193	2,610	2,149	25
3,794	3,621	138	132	77	35	1,160	1,048	26
1,975	1,870	99	103	43	24	254	243	27
4,058	3,943	54	28	25	6	1,469	1,555	28
6,119	5,603	169	149	108	40	245	238	29
12,759	12,273	128	126	63	29	1,578	1,578	30
8,925	8,887	170	114	67	36	237	252	31
4,867	4,666	13	15	5	6	951	940	32
5,626	5,408	197	216	79	47	158	180	33
3,968	3,905	241	199	91	52	381	377	34
9,179	9,062	245	258	122	91	1,151	1,196	35
3,017	3,018	2	1	2	1	73	83	36
6,956	6,708	285	237	146	115	1,223	1,244	37
7,339	6,959	58	50	25	6	1,027	975	38
9,630	9,318	914	855	348	248	4,162	4,061	39
5,849	5,630	118	97	78	27	1,160	1,205	40
4,964	4,738	50	71	34	12	891	877	41
9,721	9,596	291	258	135	71	1,759	1,674	42
4,174	4,018	7	6	1	1	31	23	43
38,829	39,222	24,740	26,218	13,444	12,528	15,987	17,630	44
3,656	3,406	193	147	92	48	1,859	1,847	45
5,564	5,339	24	12	3	1	48	36	46
11,750	11,948	9,199	9,809	4,461	4,324	1,279	1,391	47
2,637	2,649	78	1	.....	.....	41	32	48
6,600	6,251	63	24	37	9	420	358	49
4,295	4,183	75	55	23	11	411	380	50
6,192	5,888	188	167	428	325	293	266	51
8,914	8,414	87	72	23	16	99	77	52
2,968	2,548	71	36	119	4	349	110	53
1,954	1,978	.....	.....	.....	.....	21	11	54
3,536	3,301	2	5	1	.....	35	40	55
7,234	6,851	220	199	79	43	91	86	56
5,751	5,773	160	146	314	244	1,766	1,808	57
4,279	4,187	116	102	29	12	368	381	58
8,523	8,360	140	111	76	33	3,276	3,293	59
3,153	3,055	52	31	16	3	698	620	60
6,406	6,167	1,005	1,023	427	318	2,789	2,916	61
4,599	4,272	88	70	51	21	400	386	62
8,435	8,023	165	138	143	45	3,837	3,562	63
4,620	4,411	4	1	.....	.....	75	85	64
5,973	6,113	126	138	87	63	1,562	1,586	65
5,532	5,314	45	38	11	5	168	174	66
2,142	2,014	15	9	4	2	13	10	67
6,625	6,721	1,165	1,210	475	408	2,043	2,126	68
4,253	4,186	122	91	40	23	381	388	69
2,390	2,198	22	18	8	3	14	13	70
5,853	5,848	82	83	63	30	1,492	1,583	71
4,443	4,493	11	15	4	5	431	469	72

TABLE 19.—POPULATION AS NATIVE AND FOREIGN BORN AND WHITE

	COUNTIES.	NATIVE BORN.		FOREIGN BORN.		TOTAL NATIVE WHITE.	
		Males.	Females.	Males.	Females.	Males.	Females.
	Kentucky—Continued.						
1	Monroe	5,536	5,453	.....	.....	5,284	5,165
2	Montgomery	6,199	6,006	109	53	4,414	4,148
3	Morgan	5,764	5,479	4	2	5,741	5,453
4	Muhlenberg	9,113	8,604	150	88	7,971	7,389
5	Nelson	8,025	8,164	124	104	6,117	6,252
6	Nicholas	5,460	5,178	75	51	4,813	4,509
7	Ohio	11,667	11,019	164	96	10,967	10,373
8	Oldham	3,332	3,254	101	67	2,492	2,447
9	Owen	9,003	8,599	55	19	8,276	7,899
10	Owsley	3,022	2,951	1	1	2,972	2,917
11	Pendleton	7,987	7,776	327	256	7,735	7,521
12	Perry	3,171	3,160	.....	.....	3,099	3,072
13	Pike	9,027	8,346	2	3	8,939	8,268
14	Powell	2,550	2,101	40	7	2,325	1,947
15	Pulaski	13,084	12,446	131	70	12,436	11,803
16	Robertson	2,387	2,268	21	8	2,307	2,193
17	Rockcastle	4,988	4,809	30	14	4,911	4,731
18	Rowan	3,189	2,915	20	5	3,133	2,865
19	Russell	4,042	4,089	5	.....	3,920	3,945
20	Scott	8,293	8,041	131	81	5,787	5,484
21	Shelby	8,295	8,048	107	71	5,909	5,657
22	Simpson	5,401	5,370	63	44	4,255	4,142
23	Spencer	3,491	3,228	33	8	2,834	2,635
24	Taylor	4,671	4,629	29	24	3,937	3,889
25	Todd	8,502	8,277	22	13	5,352	5,127
26	Trigg	7,046	6,814	23	19	5,216	4,992
27	Trimble	3,656	3,428	35	21	3,485	3,278
28	Union	9,397	8,636	128	68	8,042	7,338
29	Warren	14,828	14,975	209	146	10,996	10,882
30	Washington	6,754	6,767	64	37	5,706	5,721
31	Wayne	6,393	6,438	18	3	6,115	6,098
32	Webster	8,709	8,437	41	9	7,741	7,493
33	Whitley	8,976	8,466	103	45	8,534	8,146
34	Wolfe	3,677	3,502	1	.....	3,597	3,460
35	Woodford	6,182	6,015	118	65	3,775	3,569
36	Louisiana	531,947	536,893	27,403	22,344	254,836	254,719
37	Acadia	6,507	6,246	295	183	5,697	5,428
38	Ascension	9,311	9,445	557	232	3,720	3,769
39	Assumption	9,765	9,414	321	129	5,250	5,041
40	Avoyelles	12,739	12,128	174	71	6,375	6,292
41	Bienville	7,210	6,870	21	7	4,046	3,769
42	Bossier	10,244	10,027	44	15	2,129	1,915
43	Caddo	15,315	15,542	460	238	3,751	3,572
44	Calcasieu	10,038	9,294	616	228	8,326	7,667
45	Caldwell	2,959	2,836	14	5	1,376	1,312
46	Cameron	1,443	1,330	51	4	1,226	1,121
47	Catahoula	6,260	5,690	43	9	3,685	3,260
48	Claiborne	11,694	11,587	28	3	4,985	4,780
49	Concordia	7,504	7,281	59	27	969	711
50	De Soto	9,957	9,818	69	16	3,411	3,144
51	East Baton Rouge	12,975	12,396	347	204	4,559	4,400
52	East Carroll	6,264	5,980	80	38	474	417
53	East Feliciana	8,652	8,981	154	116	2,396	2,536
54	Franklin	3,477	3,367	43	13	1,489	1,316
55	Grant	4,076	4,171	13	10	2,408	2,413
56	Iberia	10,238	10,307	306	146	5,077	4,995
57	Iberville	10,402	10,442	719	285	2,831	2,872
58	Jackson	3,808	3,636	9	.....	2,485	2,351
59	Jefferson	6,061	6,045	706	409	2,812	2,820
60	Lafayette	7,873	7,801	197	95	4,450	4,341
61	Lafourche	10,801	10,915	278	101	6,871	7,030
62	Lincoln	7,376	7,350	19	8	4,299	4,157
63	Livingston	3,018	2,671	51	29	2,569	2,250
64	Madison	7,186	6,900	32	17	498	386
65	Morehouse	8,370	8,355	35	26	1,753	1,706
66	Natchitoches	12,838	12,776	150	72	5,108	4,941
67	Orleans	96,654	111,016	16,813	17,556	68,057	75,416
68	Ouachita	8,858	8,898	145	84	2,786	2,628
69	Plaquemines	5,906	5,731	669	235	2,218	2,176
70	Pointe Coupee	9,819	9,602	154	38	2,341	2,168

AND COLORED, CLASSIFIED BY SEX, BY COUNTIES: 1890—Continued.

NATIVE WHITE—NATIVE PARENTS.		NATIVE WHITE—FOREIGN PARENTS.		FOREIGN WHITE.		TOTAL COLORED.		
Males.	Females.	Males.	Females.	Males.	Females.	Males.	Females.	
5,274	5,158	10	7	.....	.....	252	288	1
4,227	4,010	187	138	109	53	1,785	1,858	2
5,732	5,443	9	10	4	2	23	26	3
7,754	7,206	217	183	148	88	1,144	1,215	4
5,978	6,012	139	240	124	103	1,908	1,913	5
4,653	4,382	160	127	75	51	647	669	6
10,720	10,163	247	210	164	96	700	646	7
2,328	2,280	164	167	101	67	840	807	8
8,158	7,799	118	100	55	19	727	700	9
2,960	2,905	12	12	1	1	50	34	10
6,967	6,703	768	818	327	256	252	255	11
3,099	3,072	.....	.....	.....	.....	72	88	12
8,918	8,258	21	10	2	3	88	78	13
2,285	1,928	40	19	40	7	225	154	14
12,205	11,624	231	179	131	70	648	643	15
2,277	2,162	30	31	21	8	80	75	16
4,882	4,701	29	30	30	14	77	78	17
3,106	2,837	27	28	20	5	56	50	18
3,909	3,939	11	6	5	.....	122	144	19
5,519	5,249	268	235	130	81	2,507	2,557	20
5,732	5,472	177	185	107	71	2,386	2,391	21
4,178	4,085	77	57	63	44	1,146	1,228	22
2,807	2,598	27	37	33	8	657	593	23
3,888	3,845	49	44	29	24	734	740	24
5,304	5,089	48	38	22	12	3,150	3,151	25
5,170	4,948	46	44	23	19	1,830	1,822	26
3,409	3,197	76	81	35	21	171	150	27
7,698	7,030	344	308	126	67	1,357	1,299	28
10,594	10,441	402	441	205	146	3,836	4,093	29
5,608	5,610	98	111	64	37	1,048	1,046	30
6,074	6,056	41	42	18	3	278	340	31
7,642	7,420	99	73	41	9	968	944	32
8,440	8,046	94	100	103	45	442	320	33
3,588	3,456	9	4	1	.....	80	42	34
3,606	3,447	169	122	118	65	2,407	2,446	35
207,849	205,241	46,987	49,478	26,688	22,152	277,826	282,366	36
5,433	5,191	264	237	294	183	811	818	37
3,442	3,481	278	288	512	232	5,636	5,676	38
5,021	4,853	229	188	308	127	4,528	4,375	39
6,145	6,058	230	234	167	70	6,371	5,837	40
4,001	3,735	45	34	21	4	3,164	3,104	41
2,089	1,878	40	37	43	15	8,116	8,112	42
3,195	3,005	556	567	444	236	11,580	11,972	43
7,710	7,085	616	582	613	228	1,715	1,627	44
1,359	1,292	17	20	14	5	1,583	1,524	45
1,116	1,020	110	101	51	4	217	209	46
3,639	3,221	46	39	41	6	2,577	2,433	47
4,941	4,739	44	41	28	3	6,709	6,807	48
883	652	86	59	53	24	6,541	6,573	49
3,310	3,081	101	63	67	16	6,548	6,674	50
3,881	3,774	678	626	335	200	8,428	8,000	51
410	325	64	92	70	36	5,800	5,565	52
2,223	2,378	173	158	152	112	6,258	6,449	53
1,424	1,277	65	39	43	12	1,988	2,052	54
2,380	2,380	28	33	13	10	1,668	1,758	55
4,679	4,584	398	411	302	145	5,165	5,313	56
2,436	2,519	395	353	709	284	7,581	7,571	57
2,472	2,327	13	24	8	.....	1,324	1,285	58
1,727	1,751	1,085	1,069	679	405	3,276	3,229	59
4,212	4,150	238	191	195	94	3,425	3,461	60
6,568	6,721	303	309	268	101	3,940	3,885	61
4,260	4,122	39	35	19	6	3,077	3,195	62
2,454	2,152	115	98	50	29	450	421	63
438	338	60	48	31	16	6,689	6,515	64
1,693	1,652	60	54	35	25	6,617	6,650	65
4,834	4,662	274	279	134	71	7,746	7,836	66
33,207	37,191	34,850	38,225	16,474	17,429	28,936	35,727	67
2,664	2,526	122	102	144	83	6,073	6,271	68
1,544	1,523	674	653	656	233	3,701	3,557	69
2,186	2,042	155	126	150	37	7,482	7,435	70

TABLE 19.—POPULATION AS NATIVE AND FOREIGN BORN AND WHITE

	COUNTIES.	NATIVE BORN.		FOREIGN BORN.		TOTAL NATIVE WHITE.	
		Males.	Females.	Males.	Females.	Males.	Females.
	Louisiana—Continued.						
1	Rapides	13,901	13,417	205	119	5,875	5,633
2	Red River	5,785	5,516	10	7	1,803	1,738
3	Richland	5,282	4,854	76	18	1,617	1,308
4	Sabine	4,758	4,599	21	12	3,743	3,536
5	St. Bernard	2,051	2,009	183	83	1,065	1,034
6	St. Charles	3,840	3,477	301	119	831	742
7	St. Helena	4,012	4,019	18	13	1,737	1,705
8	St. James	7,725	7,443	409	138	2,606	2,572
9	St. John the Baptist	5,396	5,513	326	124	2,095	2,181
10	St. Landry	19,931	19,915	278	126	8,832	8,635
11	St. Martin	7,255	7,402	158	69	3,398	3,427
12	St. Mary	11,131	10,606	465	214	3,729	3,591
13	St. Tammany	4,860	4,776	311	213	2,998	2,877
14	Tangipahoa	6,322	6,003	196	134	3,933	3,684
15	Tensas	8,318	8,216	81	32	562	480
16	Terrebonne	10,206	9,750	155	56	5,209	4,998
17	Union	8,810	8,433	42	19	5,086	4,757
18	Vermilion	7,079	6,996	117	42	5,651	5,527
19	Vernon	2,991	2,904	7	1	2,723	2,632
20	Washington	3,347	3,342	7	4	2,339	2,285
21	Webster	6,326	6,086	34	20	2,655	2,466
22	West Baton Rouge	4,117	3,949	222	75	1,068	1,040
23	West Carroll	1,878	1,857	12	1	732	693
24	West Feliciana	7,489	7,429	89	55	1,060	1,077
25	Winn	3,539	3,534	8	1	3,062	3,001
26	Maine	292,358	289,767	40,232	38,729	291,551	289,017
27	Androscoggin	18,435	19,373	5,263	5,897	18,402	19,336
28	Aroostook	20,072	18,093	6,090	5,334	20,054	18,070
29	Cumberland	37,758	39,583	6,174	7,434	37,584	39,396
30	Franklin	8,456	8,072	334	191	8,447	8,071
31	Hancock	18,196	17,714	828	574	18,168	17,691
32	Kennebec	25,639	25,011	3,319	3,043	25,586	24,942
33	Knox	14,711	15,105	979	678	14,666	15,074
34	Lincoln	10,846	10,670	259	221	10,830	10,660
35	Oxford	15,098	14,577	584	327	15,087	14,571
36	Penobscot	32,750	31,388	5,064	3,663	32,505	31,188
37	Piscataquis	7,578	7,122	880	554	7,558	7,101
38	Sagadahoc	8,922	8,889	930	711	8,872	8,846
39	Somerset	15,322	15,140	1,233	932	15,322	15,138
40	Waldo	13,439	13,800	265	255	13,429	13,793
41	Washington	19,296	18,206	3,443	3,537	19,224	18,145
42	York	25,840	27,024	4,587	5,378	25,817	26,995
43	Maryland	467,712	480,382	47,979	46,317	362,214	370,492
44	Allegany	17,625	18,319	2,965	2,662	16,915	17,599
45	Anne Arundel	16,293	14,876	1,709	1,216	8,736	7,936
46	Baltimore	33,117	31,339	4,623	3,830	27,683	26,565
47	Baltimore city	172,341	193,095	33,773	35,230	143,501	155,066
48	Calvert	5,160	4,667	21	12	2,499	2,264
49	Caroline	6,933	6,729	129	112	4,960	4,893
50	Carroll	15,738	15,953	386	299	14,651	14,907
51	Cecil	12,688	12,269	547	347	10,609	10,347
52	Charles	7,564	7,514	70	43	3,430	3,512
53	Dorchester	12,595	12,097	101	50	8,161	7,824
54	Frederick	23,770	24,693	681	368	20,537	21,400
55	Garrett	7,052	6,581	327	253	6,957	6,491
56	Harford	14,060	13,672	722	539	10,767	10,591
57	Howard	7,908	7,552	487	322	5,821	5,532
58	Kent	8,958	8,263	153	97	5,353	5,064
59	Montgomery	13,524	13,309	198	154	8,623	8,525
60	Prince George	13,263	12,227	332	258	7,276	7,003
61	Queen Anne	9,564	8,733	100	64	6,095	5,647
62	St. Mary	8,054	7,699	39	27	4,146	3,941
63	Somerset	12,514	11,568	52	21	7,525	7,057
64	Talbot	9,966	9,390	225	155	6,052	5,818
65	Washington	19,134	20,139	288	221	17,920	18,847
66	Wicomico	9,887	10,000	23	20	7,328	7,361
67	Worcester	10,004	9,698	28	17	6,669	6,302

AND COLORED, CLASSIFIED BY SEX, BY COUNTIES: 1890—Continued.

NATIVE WHITE—NATIVE PARENTS.		NATIVE WHITE—FOREIGN PARENTS.		FOREIGN WHITE.		TOTAL COLORED.		
Males.	Females.	Males.	Females.	Males.	Females.	Males.	Females.	
5,434	5,198	441	435	197	118	8,034	7,785	1
1.766	1,714	37	24	9	7	3,983	3,778	2
1,541	1,269	76	39	76	16	3,665	3,548	3
3,677	3,502	66	34	21	12	1,015	1,063	4
865	844	200	190	166	82	1,003	976	5
689	646	142	96	294	119	3,016	2,735	6
1,681	1,652	56	53	18	13	2,275	2,314	7
2,363	2,385	243	187	377	136	5,151	4,873	8
1,935	2,034	160	147	281	123	3,346	3,333	9
8,415	8,246	417	389	268	121	11,109	11,285	10
3,262	3,266	136	161	157	68	3,858	3,976	11
3,198	3,095	531	496	448	208	7,419	7,021	12
2,329	2,266	669	611	310	213	1,863	1,899	13
3,615	3,372	318	312	192	134	2,393	2,319	14
498	425	64	55	80	31	7,757	7,737	15
4,927	4,727	282	271	149	56	5,003	4,752	16
5,022	4,691	64	66	39	19	3,727	3,676	17
5,477	5,405	174	122	116	41	1,429	1,470	18
2,697	2,614	26	18	7	1	268	272	19
2,322	2,267	17	18	7	4	1,008	1,057	20
2,562	2,378	93	88	31	20	3,674	3,620	21
958	953	110	87	216	74	3,055	2,910	22
706	677	26	16	12	1	1,146	1,164	23
896	946	164	131	86	53	6,432	6,354	24
3,038	2,984	24	17	8	1	477	533	25
253,564	253,139	37,987	35,878	40,053	38,642	986	837	26
15,251	16,081	3,151	3,255	5,252	5,890	44	44	27
12,028	10,952	8,026	7,118	6,077	5,327	31	30	28
31,300	32,914	6,284	6,482	6,117	7,405	231	216	29
8,136	7,806	311	265	331	190	12	2	30
17,296	16,898	872	793	820	574	36	23	31
22,968	22,623	2,618	2,319	3,309	3,041	63	71	32
13,734	14,159	932	915	973	678	51	31	33
10,389	10,273	441	387	259	221	16	10	34
14,715	14,246	372	325	579	327	16	6	35
27,594	26,559	4,911	4.629	5,044	3,653	265	210	36
6,996	6,626	562	475	873	546	27	29	37
8,131	8,165	741	681	917	709	63	45	38
14,201	14,082	1,121	1,056	1,230	932	3	2	39
13,023	13,391	406	402	263	254	12	8	40
14,797	14,147	4,427	3,998	3,428	3,518	87	80	41
23,005	24,217	2,812	2,778	4,581	5,377	29	30	42
285,129	291,156	77,085	79,336	47,591	46,196	105,886	110,011	43
10,457	10,948	6,458	6,651	2,959	2,662	716	720	44
7,680	6,977	1,056	959	1,693	1,215	7,573	6,941	45
21,004	20,040	6,679	6,525	4,609	3,822	5,448	4,782	46
89,191	97,434	54,310	57,632	33,448	35,128	29,165	38,131	47
2,472	2,259	27	5	21	12	2,661	2,403	48
4,824	4,746	136	147	128	111	1,974	1,837	49
13,830	14,200	821	707	386	297	1,087	1,048	50
9,811	9,610	798	737	547	347	2,079	1,922	51
3,340	3,432	90	80	70	42	4,134	4,003	52
8,064	7,733	97	91	98	50	4,437	4,273	53
19,509	20,532	1,028	868	678	368	3,236	3,293	54
6,137	5,676	820	815	327	253	95	90	55
9,445	9,460	1,322	1,131	720	539	3,295	3,081	56
4,888	4,842	933	690	486	320	2,088	2,022	57
5,127	4,858	226	206	151	96	3,607	3,200	58
8,237	8,225	386	300	198	154	4,901	4,784	59
6,794	6,570	482	433	330	258	5,989	5,224	60
5,922	5,518	173	129	98	64	3,471	3,086	61
4,072	3,894	74	47	39	27	3,908	3,758	62
7,464	7,000	61	57	48	20	4,993	4,512	63
5,792	5,582	260	236	223	155	3,916	3,572	64
17,170	18,027	750	820	286	221	1,216	1,292	65
7,272	7,313	56	48	22	20	2,560	2,639	66
6,627	6,280	42	22	26	15	3,337	3,398	67

TABLE 19.—POPULATION AS NATIVE AND FOREIGN BORN AND WHITE

	COUNTIES.	NATIVE BORN.		FOREIGN BORN.		TOTAL NATIVE WHITE.	
		Males.	Females.	Males.	Females.	Males.	Females.
1	Massachusetts	773,853	807,953	313,856	343,281	764,059	797,811
2	Barnstable	12,678	13,747	1,325	1,422	12,441	13,498
3	Berkshire	30,632	31,707	9,209	9,560	30,044	31,110
4	Bristol	57,814	60,953	32,252	35,446	56,920	59,843
5	Dukes	1,888	2,032	236	213	1,758	1,908
6	Essex	106,506	111,490	39,972	42,027	105,894	110,794
7	Franklin	16,019	16,290	3,433	2,868	15,971	16,252
8	Hampden	45,077	47,266	20,633	22,737	44,581	46,698
9	Hampshire	18,911	21,009	5,660	6,279	18,781	20,870
10	Middlesex	145,283	154,463	60,894	70,527	143,820	152,848
11	Nantucket	1,332	1,701	79	156	1,326	1,667
12	Norfolk	42,864	45,920	14,572	15,594	42,660	45,749
13	Plymouth	38,439	39,205	7,662	7,394	38,149	38,900
14	Suffolk	156,809	159,728	78,456	89,787	152,831	155,989
15	Worcester	99,601	102,442	39,473	39,271	98,883	101,685
16	Michigan	790,703	759,306	301,077	242,803	780,806	750,477
17	Alcona	1,581	1,278	1,645	905	1,565	1,268
18	Alger	402	255	430	151	362	222
19	Allegan	16,995	16,491	3,020	2,455	16,794	16,324
20	Alpena	4,216	4,035	3,966	3,364	4,212	4,030
21	Antrim	4,157	3,589	1,521	1,146	4,031	3,504
22	Arenac	1,873	1,721	1,175	914	1,806	1,667
23	Baraga	933	823	822	458	792	679
24	Barry	11,314	10,480	1,113	876	11,286	10,456
25	Bay	17,943	16,966	11,659	9,844	17,818	16,854
26	Benzie	2,169	1,927	638	503	2,137	1,904
27	Berrien	17,836	17,634	3,103	2,712	17,476	17,349
28	Branch	12,565	12,521	896	809	12,533	12,498
29	Calhonn	19,172	19,407	2,619	2,303	18,895	19,150
30	Cass	10,179	9,637	622	515	9,266	8,913
31	Charlevoix	3,793	3,493	1,379	1,021	3,664	3,366
32	Cheboygan	3,963	3,543	2,545	1,935	3,894	3,475
33	Chippewa	2,755	2,457	3,851	2,956	2,553	2,256
34	Clare	3,009	2,464	1,277	808	3,006	2,463
35	Clinton	11,939	11,665	1,579	1,326	11,921	11,650
36	Crawford	1,131	836	754	241	1,123	829
37	Delta	4,796	4,152	4,053	2,329	4,694	4,049
38	Eaton	15,254	14,998	1,020	822	15,209	14,959
39	Emmet	3,692	3,571	823	670	3,248	3,089
40	Genesee	17,006	16,724	2,940	2,760	16,894	16,620
41	Gladwin	1,558	1,156	995	499	1,549	1,152
42	Gogebic	3,399	2,455	5,291	2,021	3,391	2,452
43	Grand Traverse	5,398	4,871	1,766	1,320	5,352	4,843
44	Gratiot	13,494	12,597	1,408	1,169	13,423	12,534
45	Hillsdale	14,414	14,464	927	855	14,388	14,441
46	Houghton	9,446	9,125	10,107	6,711	9,427	9,112
47	Huron	8,310	7,866	6,586	5,783	8,303	7,858
48	Ingham	17,036	16,154	2,373	2,103	16,831	15,984
49	Ionia	14,890	14,250	1,929	1,732	14,846	14,209
50	Iosco	4,487	4,070	3,853	2,814	4,451	4,047
51	Iron	1,209	917	1,574	732	1,200	915
52	Isabella	7,903	7,178	2,057	1,646	7,655	6,961
53	Isle Royal	33	3	93	6	33	3
54	Jackson	19,603	19,469	3,230	2,729	19,386	19,258
55	Kalamazoo	16,154	16,510	3,434	3,175	15,877	16,247
56	Kalkaska	2,243	1,900	672	345	2,241	1,894
57	Kent	40,344	39,639	15,923	14,016	40,008	39,360
58	Keweenaw	796	772	834	492	795	772
59	Lake	2,469	2,128	1,286	622	2,466	2,128
60	Lapeer	11,404	10,816	3,630	3,363	11,356	10,768
61	Leelanaw	3,130	2,709	1,157	948	2,960	2,568
62	Lenawee	21,110	21,935	2,804	2,599	20,934	21,745
63	Livingston	9,357	8,989	1,391	1,121	9,327	8,965
64	Luce	511	379	1,092	473	508	377
65	Mackinac	2,848	2,191	1,789	1,002	2,607	2,003
66	Macomb	12,139	11,949	4,062	3,663	12,124	11,934
67	Manistee	7,384	6,849	5,539	4,458	7,362	6,827
68	Manitou	336	264	143	117	303	241
69	Marquette	9,708	9,042	13,219	7,552	9,656	8,992

AND COLORED, CLASSIFIED BY SEX, BY COUNTIES: 1890—Continued.

NATIVE WHITE—NATIVE PARENTS.		NATIVE WHITE—FOREIGN PARENTS.		FOREIGN WHITE.		TOTAL COLORED.		
Males.	Females.	Males.	Females.	Males.	Females.	Males.	Females.	
466,336	489,094	297,723	308,717	311,552	341,951	12,098	11,472	1
10,894	11,870	1,547	1,628	1,302	1,409	260	262	2
18,777	19,168	11,267	11,942	9,180	9,558	617	599	3
33,337	35,407	23,583	24,436	31,956	35,283	1,190	1,273	4
1,588	1,740	170	168	228	207	138	130	5
71,111	74,078	34,783	36,716	39,714	41,846	870	877	6
12,621	12,881	3,350	3,371	3,423	2,868	58	38	7
25,842	26,844	18,739	19,854	20,579	22,724	550	581	8
12,582	14,197	6,199	6,673	5,639	6,276	151	142	9
86,368	92,863	57,452	59,985	60,502	70,236	1,855	1,906	10
1,153	1,476	173	191	79	156	6	34	11
27,023	29,569	15,637	16,180	14,508	15,572	268	193	12
30,341	31,210	7,808	7,690	7,605	7,386	347	313	13
75,444	76,635	77,387	79,354	77,442	89,171	4,992	4,355	14
59,255	61,156	39,628	40,529	39,395	39,259	796	769	15
469,975	447,718	310,831	302,759	299,911	241,690	11,063	9,942	16
511	387	1,054	881	1,644	905	17	10	17
144	56	218	166	425	151	45	33	18
11,740	11,487	5,054	4,837	3,015	2,453	206	169	19
1,054	899	3,158	3,131	3,964	3,364	6	5	20
2,604	2,165	1,427	1,339	1,518	1,144	129	87	21
799	712	1,007	955	1,174	914	68	54	22
223	163	569	516	818	454	145	148	23
9,052	8,487	2,234	1,969	1,113	876	28	24	24
6,645	5,732	11,173	11,122	11,642	9,821	142	135	25
1,437	1,237	700	667	635	500	35	26	26
12,725	12,760	4,751	4,589	3,095	2,707	368	290	27
10,795	10,724	1,738	1,774	896	808	32	24	28
15,009	15,298	3,886	3,852	2,583	2,277	313	283	29
8,102	7,737	1,164	1,176	619	508	916	731	30
2,315	2,067	1,349	1,299	1,374	1,014	134	134	31
1,510	1,337	2,384	2,138	2,532	1,922	82	81	32
811	633	1,742	1,623	3,816	2,929	237	228	33
2,047	1,656	959	807	1,277	808	3	1	34
8,878	8,797	3,043	2,853	1,579	1,325	18	16	35
688	540	435	289	754	241	8	7	36
1,750	1,191	2,944	2,858	4,040	2,321	115	111	37
13,440	13,138	1,769	1,821	1,019	822	46	39	38
2,275	2,134	973	955	816	663	451	489	39
12,368	12,199	4,526	4,421	2,920	2,736	132	128	40
866	645	683	507	990	499	14	4	41
1,329	702	2,062	1,750	5,289	2,021	10	3	42
3,685	3,225	1,667	1,618	1,766	1,320	46	28	43
11,178	10,390	2,245	2,144	1,407	1,166	72	66	44
12,589	12,588	1,799	1,853	921	852	32	26	45
1,106	961	8,321	8,151	10,092	6,709	34	15	46
1,563	1,486	6,740	6,372	6,586	5,783	7	8	47
13,261	12,387	3,570	3,597	2,324	2,064	254	209	48
11,597	11,097	3,249	3,112	1,921	1,727	52	46	49
1,474	1,257	2,977	2,790	3,851	2,812	38	25	50
339	236	861	679	1,573	732	10	2	51
5,301	4,873	2,354	2,088	2,049	1,639	256	224	52
11	.....	22	3	93	6	.....	.....	53
14,812	14,649	4,574	4,609	3,171	2,684	276	256	54
11,788	12,005	4,089	4,242	3,418	3,160	293	278	55
1,633	1,382	608	512	670	341	4	10	56
24,268	22,916	15,740	16,444	15,866	13,949	393	346	57
77	63	718	709	834	492	1	.....	58
1,679	1,404	787	724	1,286	622	3	.....	59
6,508	6,176	4,848	4,592	3,626	3,361	52	50	60
1,314	1,077	1,646	1,491	1,157	948	170	141	61
16,254	16,784	4,680	4,961	2,784	2,581	196	208	62
6,951	6,691	2,376	2,274	1,390	1,115	31	30	63
236	121	272	256	1,091	471	4	4	64
1,397	961	1,210	1,042	1,781	991	249	199	65
6,427	6,595	5,697	5,339	4,055	3,652	22	26	66
2,805	2,449	4,557	4,378	5,535	4,455	26	25	67
62	61	241	180	143	117	33	23	68
1,892	1,479	7,764	7,513	13,194	7,548	77	54	69

TABLE 19.—POPULATION AS NATIVE AND FOREIGN BORN AND WHITE

	COUNTIES.	NATIVE BORN.		FOREIGN BORN.		TOTAL NATIVE WHITE.	
		Males.	Females.	Males.	Females.	Males.	Females.
	Michigan—Continued.						
1	Mason	5,744	5,292	3,014	2,335	5,565	5,120
2	Mecosta	7,917	7,386	2,409	1,985	7,726	7,213
3	Menominee	8,760	7,371	11,625	5,883	8,671	7,298
4	Midland	4,225	3,780	1,450	1,202	4,204	3,765
5	Missankee	1,702	1,480	1,267	599	1,695	1,472
6	Monroe	14,253	13,658	2,371	2,055	14,212	13,624
7	Montcalm	13,978	13,324	2,872	2,463	13,905	13,283
8	Montmorency	516	391	369	211	515	391
9	Muskegon	13,426	12,852	7,501	6,234	13,354	12,787
10	Newaygo	8,783	7,606	2,567	1,520	8,741	7,586
11	Oakland	17,395	17,118	3,589	3,143	17,260	16,986
12	Oceana	6,959	6,164	1,403	1,172	6,799	6,018
13	Ogemaw	1,978	1,473	1,420	712	1,972	1,471
14	Ontonagon	1,406	1,017	936	397	1,379	985
15	Osceola	5,802	5,144	2,066	1,618	5,773	5,113
16	Oscoda	808	600	357	139	803	596
17	Otsego	1.565	1,356	845	506	1,561	1,356
18	Ottawa	12,777	12,140	5,564	4,877	12,734	12,088
19	Presque Isle	1,541	1,313	1,040	793	1,531	1,301
20	Roscommon	733	523	568	209	733	523
21	Saginaw	29,057	27,720	13,860	11,636	28,788	27,476
22	St. Clair	17,170	16,529	9,435	8,971	17,131	16,508
23	St. Joseph	11,475	11,415	1,332	1,134	11,389	11,354
24	Sanilac	9,591	9,067	7,417	6,514	9,584	9,058
25	Schoolcraft	1,673	1,329	1,981	835	1,654	1,309
26	Shiawassee	13,641	12,913	2,383	2,015	13,628	12,900
27	Tuscola	12,617	11,876	4,223	3,792	12,581	11,835
28	Van Buren	14,302	14,066	1,191	982	13,918	13,742
29	Washtenaw	16,764	17,707	3,992	3,747	16,283	17,252
30	Wayne	79,842	81,255	47,923	48,094	78,270	79,782
31	Wexford	4,517	4,127	1,493	1,141	4,509	4,121
32	Minnesota	431,118	403,352	264,203	203,153	428,154	400,948
33	Aitkin	808	636	623	395	688	522
34	Anoka	3,644	3,332	1,633	1,275	3,634	3,322
35	Becker	2,923	2,753	2,102	1,623	2,820	2,677
36	Beltrami	101	49	120	42	101	49
37	Benton	2,138	1,889	1,269	988	2,127	1,875
38	Bigstone	2,033	1,834	1,086	769	2,032	1,784
39	Blue Earth	10,960	10,423	4,312	3,515	10,937	10,404
40	Brown	4,902	4,814	3,299	2,802	4,901	4,813
41	Carlton	1,584	1,072	1,780	836	1,573	1,064
42	Carver	5,207	4,936	3,439	2,950	5,207	4,936
43	Cass	523	434	184	106	523	434
44	Chippewa	2,647	2,515	1,924	1,469	2,647	2,515
45	Chisago	2,928	2,685	2,591	2,155	2,924	2,682
46	Clay	3,300	3,079	2,926	2,212	3,299	3,073
47	Cook	31	17	41	9	31	16
48	Cottonwood	2,242	2,100	1,676	1,394	2,241	2,100
49	Crow Wing	3,077	2,867	1,634	1,274	3,012	2,794
50	Dakota	7,185	6,582	3,693	2,780	7,129	6,529
51	Dodge	4,198	4,098	1,455	1,113	4,195	4,096
52	Douglas	4,387	4,363	3,239	2,617	4,380	4,359
53	Faribanlt	6,458	6,004	2,331	1,915	6,458	6,004
54	Fillmore	9,633	9,401	3,700	3,232	9,625	9,393
55	Freeborn	6,093	5,840	3,281	2,748	6,086	5,832
56	Goodhue	9,238	9,167	5,647	4,754	9,204	9,121
57	Grant	2,072	1,838	1,677	1,288	2,072	1,838
58	Hennepin	61,161	57,771	37,704	28,658	60,313	57,208
59	Houston	5,051	5,000	2,515	2,087	5,050	5,000
60	Hubbard	623	524	154	111	620	519
61	Isanti	2,002	1,793	2,061	1,751	2,002	1,793
62	Itasca	302	96	315	30	295	80
63	Jackson	2,922	2,664	1,821	1,517	2,921	2,664
64	Kanabec	353	332	523	371	333	293
65	Kandiyohi	3,895	3,928	3,376	2,798	3,895	3,927
66	Kittson	1,037	964	2,050	1,336	1,000	923
67	Lac qui Parle	3,260	2,996	2,342	1,784	3,258	2,995
68	Lake	348	270	468	213	339	260
69	Lesueur	7,160	6,635	2,861	2,401	7,150	6,626

AND COLORED, CLASSIFIED BY SEX, BY COUNTIES: 1890—Continued.

NATIVE WHITE—NATIVE PARENTS.		NATIVE WHITE—FOREIGN PARENTS.		FOREIGN WHITE.		TOTAL COLORED.		
Males.	Females.	Males.	Females.	Males.	Females.	Males.	Females.	
2,886	2,621	2,679	2,499	3,013	2,334	180	173	1
5,112	4,786	2,614	2,427	2,386	1,971	214	187	2
2,387	1,652	6,284	5,646	11,607	5,877	107	79	3
2,616	2,332	1,588	1,433	1,447	1,195	24	22	4
932	781	763	691	1,266	599	8	8	5
9,216	8,971	4,996	4,653	2,364	2,047	48	42	6
10,468	9,945	3,437	3,338	2,868	2,461	77	43	7
239	175	276	216	367	211	3	.....	8
6,358	5,884	6,996	6,903	7,501	6,234	72	65	9
6,113	5,292	2,628	2,294	2,566	1,519	43	21	10
12,327	12,134	4,933	4,852	3,555	3,119	169	156	11
4,898	4,265	1,901	1,753	1,403	1,171	160	147	12
1,024	738	948	733	1,420	712	6	2	13
518	291	861	694	934	397	29	32	14
3,728	3,263	2,045	1,850	2,063	1,617	32	32	15
512	384	291	212	357	139	5	4	16
933	818	628	538	845	506	4	.....	17
5,091	4,860	7,643	7,228	5,563	4,875	44	54	18
213	149	1,318	1,152	1,040	792	10	13	19
381	257	352	266	568	209	.....	.....	20
13,668	12,437	15,120	15,039	13,833	11,606	296	274	21
6,097	6,035	11,034	10,473	9,423	8,943	51	49	22
9,256	9,244	2,133	2,110	1,330	1,134	88	61	23
2,134	1,912	7,450	7,146	7,417	6,513	7	10	24
786	613	868	696	1,979	834	21	21	25
10,230	9,574	3,398	3,326	2,382	2,014	14	14	26
7,154	6,601	5,427	5,234	4,221	3,790	38	43	27
11,684	11,526	2,234	2,216	1,189	978	386	328	28
9,731	10,531	6,552	6,721	3,813	3,617	660	585	29
30,797	30,623	47,473	49,159	47,568	47,656	1,927	1,911	30
3,162	2,828	1,347	1,293	1,492	1,140	9	7	31
164,987	145,964	263,167	254,984	263,996	203,061	3,171	2,496	32
359	241	329	281	623	395	120	114	33
1,836	1,641	1,798	1,681	1,633	1,275	10	10	34
970	899	1,850	1,778	2,102	1,623	103	76	35
27	10	74	39	120	42	.....	.....	36
923	802	1,204	1,073	1,268	988	12	14	37
864	714	1,168	1,070	1,084	755	3	64	38
5,103	4,796	5,834	5,608	4,312	3,515	23	19	39
885	770	4,016	4,043	3,298	2,802	2	1	40
692	291	881	773	1,778	836	13	8	41
639	643	4,568	4,293	3,439	2,950	.....	.....	42
364	304	159	130	184	106	.....	.....	43
733	667	1,914	1,848	1,923	1,469	1	.....	44
568	517	2,356	2,165	2,591	2,155	4	3	45
860	733	2,439	2,340	2,925	2,212	2	6	46
19	9	12	7	41	9	.....	1	47
756	629	1,485	1,471	1,676	1,394	1	.....	48
1,542	1,357	1,470	1,437	1,631	1,274	68	73	49
2,525	2,286	4,604	4,243	3,693	2,779	56	54	50
2,208	2,129	1,987	1,967	1,455	1,113	3	2	51
1,317	1,197	3,063	3,162	3,236	2,617	10	4	52
3,054	2,708	3,404	3,296	2,331	1,915	.....	.....	53
3,861	3,856	5,764	5,537	3,699	3,232	9	8	54
2,064	1,947	4,022	3,885	3,281	2,748	7	8	55
2,267	2,248	6,937	6,873	5,647	4,754	34	46	56
391	315	1,681	1,523	1,677	1,288	.....	.....	57
32,035	28,311	28,278	28,897	37,672	28,646	880	575	58
1,276	1,197	3,774	3,803	2,515	2,087	1	.....	59
462	352	158	167	154	111	3	5	60
306	293	1,696	1,500	2,061	1,751	.....	.....	61
141	40	154	40	315	30	7	16	62
827	783	2,094	1,881	1,821	1,516	1	1	63
85	68	248	225	523	371	20	39	64
614	607	3,281	3,320	3,376	2,798	.....	1	65
150	121	850	802	2,041	1,328	46	49	66
756	638	2,502	2,357	2,342	1,784	2	1	67
122	83	217	177	466	211	11	12	68
2,667	2,424	4,483	4,202	2,861	2,401	10	9	69

TABLE 19.—POPULATION AS NATIVE AND FOREIGN BORN AND WHITE

	COUNTIES.	NATIVE BORN.		FOREIGN BORN.		TOTAL NATIVE WHITE.	
		Males.	Females.	Males.	Females.	Males.	Females.
	Minnesota—Continued.						
1	Lincoln	1,700	1,687	1,266	1,038	1,696	1,681
2	Lyon	3,339	3,160	1,704	1,298	3,331	3,152
3	McLeod	5,652	5,305	3,266	2,803	5,652	5,305
4	Marshall	2,145	1,881	2,916	2,188	2,145	1,881
5	Martin	3,627	3,254	1,431	1,091	3,626	3,254
6	Meeker	5,006	4,650	3,211	2,589	5,003	4,644
7	Millelacs	1,204	947	446	248	1,194	939
8	Morrison	4,600	4,219	2,556	1,950	4,596	4,210
9	Mower	6,840	6,530	2,596	2,053	6,819	6,515
10	Murray	2,278	2,027	1,343	1,044	2,277	1,985
11	Nicollet	4,155	4,038	2,908	2,281	4,151	4,034
12	Nobles	3,031	2,691	1,315	921	3,030	2,691
13	Norman	2,980	2,857	2,760	2,021	2,979	2,857
14	Olmsted	7,738	7,388	2,594	2,086	7,734	7,386
15	Ottertail	10,780	10,104	7,404	5,944	10,773	10,101
16	Pine	1,216	1,006	1,134	696	1,151	932
17	Pipestone	2,032	1,881	725	494	2,028	1,880
18	Polk	7,964	7,537	8,394	6,297	7,956	7,529
19	Pope	3,057	2,902	2,309	1,764	3,057	2,902
20	Ramsey	42,695	41,629	30,597	24,875	41,862	41,015
21	Redwood	3,392	3,135	1,641	1,218	3,337	3,085
22	Renville	5,772	5,309	3,392	2,626	5,772	5,308
23	Rice	8,671	8,483	3,572	3,242	8,646	8,466
24	Rock	2,558	2,359	1,144	756	2,558	2,359
25	St. Louis	13,395	8,576	15,484	7,407	13,240	8,484
26	Scott	4,714	4,471	2,574	2,072	4,696	4,453
27	Sherburne	2,262	1,931	988	727	2,258	1,929
28	Sibley	5,201	4,709	2,942	2,347	5,201	4,709
29	Stearns	12,226	11,832	6,011	4,775	12,159	11,765
30	Steele	4,596	4,532	2,187	1,917	4,585	4,525
31	Stevens	1,785	1,655	1,040	771	1,770	1,616
32	Swift	3,239	2,926	2,226	1,770	3,164	2,925
33	Todd	5,113	4,326	1,936	1,555	5,109	4,322
34	Traverse	1,519	1,330	1,016	651	1,516	1,329
35	Wabasha	6,377	6,206	2,405	1,984	6,363	6,188
36	Wadena	1,558	1,537	538	420	1,555	1,532
37	Waseca	4,851	4,670	2,039	1,753	4,851	4,669
38	Washington	8,186	7,530	5,922	4,354	8,108	7,465
39	Watonwan	2,460	2,363	1,658	1,265	2,456	2,362
40	Wilkin	1,496	1,345	874	631	1,494	1,345
41	Winona	11,725	11,823	5,485	4,764	11,690	11,797
42	Wright	8,497	7,974	4,198	3,495	8,494	7,974
43	Yellow Medicine	3,060	2,936	2,204	1,654	3,050	2,928
44	Mississippi	644,417	637,231	5,270	2,682	271,141	265,986
45	Adams	12,095	13,361	340	235	2,664	2,901
46	Alcorn	6,404	6,630	52	29	4,739	4,785
47	Amite	9,269	8,880	39	10	3,858	3,693
48	Attala	11,124	11,047	31	11	6,396	6,304
49	Benton	5,335	5,231	14	5	2,858	2,788
50	Bolivar	16,168	13,588	183	41	1,810	1,217
51	Calhoun	7,318	7,356	13	1	5,593	5,669
52	Carroll	9,541	9,199	25	8	4,201	3,927
53	Chickasaw	9,853	9,963	53	22	4,187	4,230
54	Choctaw	5,509	5,306	22	10	4,186	3,990
55	Claiborne	7,121	7,279	75	41	1,714	1,705
56	Clarke	7,874	7,897	33	22	3,843	3,821
57	Clay	9,171	9,368	47	21	2,787	2,770
58	Coahoma	9,798	8,451	78	15	1,248	910
59	Copiah	14,779	15,315	102	37	7,060	7,433
60	Covington	4,267	4,021	10	1	2,726	2,582
61	De Soto	12,275	11,848	44	16	3,466	3,434
62	Franklin	5,255	5,153	15	1	2,823	2,645
63	Greene	2,032	1,871	3	.....	1,538	1,395
64	Grenada	7,438	7,476	42	18	1,935	1,901
65	Hancock	4,035	3,982	200	101	2,793	2,681
66	Harrison	5,946	5,936	353	246	4,254	4,319
67	Hinds	19,362	19,585	207	125	5,256	5,312
68	Holmes	15,623	15,238	81	28	3,578	3,400
69	Issaquena	6,230	6,010	57	21	353	310

AND COLORED, CLASSIFIED BY SEX, BY COUNTIES: 1890—Continued.

NATIVE WHITE—NATIVE PARENTS.		NATIVE WHITE—FOREIGN PARENTS.		FOREIGN WHITE.		TOTAL COLORED.		
Males.	Females.	Males.	Females.	Males.	Females.	Males.	Females.	
491	495	1,205	1,186	1,266	1,037	4	7	1
1,554	1,403	1,777	1,749	1,704	1,297	8	9	2
1,500	1,397	4,152	3,908	3,266	2,803	.....	.....	3
391	322	1,754	1,559	2,916	2,188	.....	.....	4
1,822	1,627	1,804	1,627	1,431	1,091	1	.....	5
1,746	1,611	3,257	3,033	3,211	2,589	3	6	6
801	620	393	319	446	248	10	8	7
1,851	1,557	2,745	2,653	2,556	1,950	4	9	8
3,061	2,865	3,758	3,650	2,595	2,053	22	15	9
884	712	1,393	1,273	1,343	1,036	1	50	10
943	925	3,208	3,109	2,907	2,281	5	4	11
1,367	1,227	1,663	1,464	1,315	921	1	.....	12
277	304	2,702	2,553	2,760	2,020	1	1	13
4,182	3,853	3,552	3,533	2,594	2,086	4	2	14
3,453	3,104	7,320	6,997	7,401	5,942	10	5	15
399	288	752	644	1,132	696	67	74	16
1,113	1,009	915	871	724	494	5	1	17
1,428	1,287	6,528	6,242	8,391	6,293	11	12	18
708	609	2,349	2,293	2,309	1,764	.....	.....	19
17,234	15,292	24,628	25,723	30,524	24,851	906	638	20
1,373	1,216	1,964	1,869	1,640	1,218	56	50	21
1,421	1,199	4,351	4,109	3,392	2,626	.....	1	22
3,600	3,485	5,046	4,981	3,571	3,242	26	17	23
1,222	1,144	1,336	1,215	1,144	756	.....	.....	24
6,500	3,153	6,740	5,331	15,448	7,394	191	105	25
890	840	3,806	3,613	2,574	2,072	18	18	26
1,219	1,003	1,039	926	988	727	4	2	27
783	758	4,418	3,951	2,942	2,347	.....	.....	28
3,917	3,620	8,242	8,145	6,011	4,775	67	67	29
1,741	1,670	2,844	2,855	2,187	1,917	11	7	30
604	494	1,166	1,122	1,040	771	15	39	31
722	573	2,442	2,352	2,203	1,770	98	1	32
2,943	2,443	2,166	1,879	1,936	1,555	4	4	33
540	452	976	877	1,016	651	3	1	34
2,732	2,705	3,631	3,483	2,405	1,984	14	18	35
999	989	556	543	538	420	3	5	36
1,591	1,517	3,260	3,152	2,038	1,753	1	1	37
2,652	2,168	5,456	5,297	5,922	4,354	78	65	38
758	693	1,698	1,669	1,658	1,265	4	1	39
544	446	950	899	874	631	2	.....	40
4,544	4,404	7,146	7,393	5,482	4,764	38	26	41
3,587	3,282	4,907	4,692	4,198	3,495	3	.....	42
632	577	2,418	2,351	2,204	1,654	10	8	43
262,566	257,788	8,575	8,198	5,074	2,650	373,472	371,277	44
2,181	2,309	483	592	333	230	9,438	10,465	45
4,648	4,704	91	81	52	29	1,665	1,845	46
3,784	3,635	74	58	39	10	5,411	5,187	47
6,330	6,236	66	68	31	11	4,728	4,743	48
2,831	2,767	27	21	14	5	2,477	2,443	49
1,667	1,148	143	69	159	36	14,382	12,376	50
5,567	5,643	26	26	13	1	1,725	1,687	51
4,140	3,864	61	63	25	8	5,340	5,272	52
4,114	4,163	73	67	52	22	5,667	5,733	53
4,125	3,944	61	46	22	10	1,323	1,316	54
1,614	1,594	100	111	73	41	5,409	5,574	55
3,776	3,755	67	66	30	22	4,034	4,076	56
2,717	2,711	70	59	46	21	6,385	6,598	57
1,191	874	57	36	72	15	8,556	7,541	58
6,901	7,264	159	169	102	37	7,719	7,882	59
2,690	2,552	36	30	10	1	1,541	1,439	60
3,407	3,384	59	50	41	16	8,812	8,414	61
2,792	2,623	31	22	15	1	2,432	2,508	62
1,514	1,382	24	13	3	.....	494	476	63
1,886	1,845	49	56	42	18	5,503	5,575	64
2,464	2,315	329	366	195	101	1,247	1,301	65
3,665	3,718	589	601	345	245	1,700	1,618	66
4,917	4,962	339	350	199	125	14,114	14,273	67
3,451	3,287	127	113	79	27	12,047	11,839	68
294	254	59	56	52	21	5,882	5,700	69

TABLE 19.—POPULATION AS NATIVE AND FOREIGN BORN AND WHITE

	COUNTIES.	NATIVE BORN.		FOREIGN BORN.		TOTAL NATIVE WHITE.	
		Males.	Females.	Males.	Females.	Males.	Females.
	Mississippi—Continued.						
1	Itawamba	5,777	5,924	4	3	5,282	5,434
2	Jackson	5,443	5,473	220	115	3,730	3,761
3	Jasper	7,387	7,366	19	13	3,740	3,596
4	Jefferson	9,448	9,401	59	39	1,735	1,757
5	Jones	4,178	4,134	15	6	3,529	3,532
6	Kemper	9,005	8,930	18	8	3,968	3,879
7	Lafayette	10,129	10,363	42	19	5,762	5,878
8	Lauderdale	14,442	14,897	205	117	7,282	7,081
9	Lawrence	6,197	6,113	7	1	3,147	3,085
10	Leake	7,349	7,432	17	5	4,658	4,670
11	Lee	9,949	10,012	48	31	6,224	6,208
12	Leflore	9,020	7,749	76	24	1,429	1,070
13	Lincoln	9,167	8,617	85	43	5,336	4,862
14	Lowndes	13,219	13,724	71	33	2,888	3,022
15	Madison	13,301	13,895	78	47	2,920	2,991
16	Marion	4,860	4,654	14	4	3,331	3,181
17	Marshall	12,867	13,077	58	41	4,706	4,928
18	Monroe	15,099	15,534	66	31	6,024	5,994
19	Montgomery	7,274	7,156	22	7	3,770	3,649
20	Neshoba	5,572	5,546	20	8	4,160	4,163
21	Newton	8,402	8,181	24	18	5,136	4,942
22	Noxubee	13,409	13,888	31	10	2,259	2,409
23	Oktibbeha	8,749	8,908	29	8	2,931	2,791
24	Panola	13,578	13,284	95	20	4,652	4,484
25	Pearl River	1,525	1,415	13	4	1,180	1,104
26	Perry	3,410	3,058	15	11	2,392	2,164
27	Pike	10,428	10,393	215	167	5,189	5,012
28	Pontotoc	7,446	7,481	11	2	5,306	5,266
29	Prentiss	6,886	6,784	6	3	5,443	5,382
30	Quitman	1,817	1,446	21	2	511	361
31	Rankin	8,902	8,974	33	13	3,758	3,704
32	Scott	5,928	5,793	11	8	3,528	3,454
33	Sharkey	4,345	3,990	40	7	634	548
34	Simpson	4,958	5,171	9	.....	3,061	3,159
35	Smith	5,408	5,219	6	2	4,524	4,392
36	Sunflower	5,095	4,231	43	15	1,358	1,119
37	Tallahatchie	7,444	6,882	32	3	2,657	2,463
38	Tate	9,595	9,622	30	6	4,278	4,183
39	Tippah	6,400	6,531	18	2	4,935	5,071
40	Tishomingo	4,589	4,699	12	2	4,115	4,182
41	Tunica	6,522	5,600	31	5	695	528
42	Union	7,761	7,824	18	3	5,765	5,822
43	Warren	15,540	16,721	537	366	3,939	3,965
44	Washington	20,667	19,225	374	148	2,427	1,940
45	Wayne	4,907	4,887	16	7	2,881	2,897
46	Webster	6,007	6,038	9	6	4,525	4,541
47	Wilkinson	8,635	8,853	63	41	1,938	1,922
48	Winston	6,067	6,003	12	7	3,515	3,453
49	Yalobusha	8,226	8,243	107	53	3,811	3,712
50	Yazoo	18,266	17,899	146	83	4,311	4,153
51	Missouri	1,253,110	1,191,205	132,128	102,741	1,177,793	1,116,383
52	Adair	8,626	8,360	253	178	8,485	8,198
53	Andrew	7,788	7,309	554	349	7,672	7,176
54	Atchison	7,823	6,740	590	380	7,800	6,715
55	Audrain	10,927	10,346	483	318	10,019	9,411
56	Barry	11,303	10,748	499	393	11,247	10,707
57	Barton	9,220	8,581	422	281	9,205	8,550
58	Bates	15,967	14,761	894	601	15,763	14,559
59	Benton	7,197	6,947	471	358	7,115	6,864
60	Bollinger	6,520	6,248	210	143	6,512	6,232
61	Boone	12,985	12,755	181	122	10,739	10,323
62	Buchanan	32,217	29,624	4,580	3,679	30,315	27,561
63	Butler	5,254	4,675	155	80	4,930	4,403
64	Caldwell	7,512	7,066	319	255	7,340	6,863
65	Callaway	12,755	11,731	388	257	10,481	9,521
66	Camden	5,158	4,739	101	42	5,109	4,691
67	Cape Girardeau	10,177	10,055	1,039	789	9,161	9,034
68	Carroll	12,847	11,903	601	391	12,154	11,219
69	Carter	2,436	2,145	53	25	2,431	2,141
70	Cass	11,895	10,923	295	188	11,497	10,537
71	Cedar	7,765	7,727	77	51	7,705	7,660

AND COLORED, CLASSIFIED BY SEX, BY COUNTIES: 1890—Continued.

NATIVE WHITE—NATIVE PARENTS.		NATIVE WHITE—FOREIGN PARENTS.		FOREIGN WHITE.		TOTAL COLORED.		
Males.	Females.	Males.	Females.	Males.	Females.	Males.	Females.	
5,264	5,417	18	17	4	3	495	490	1
3,279	3,322	451	439	208	115	1,725	1,712	2
3,663	3,519	77	77	19	13	3,647	3,770	3
1,619	1,650	116	107	58	39	7,714	7,644	4
3,498	3,512	31	20	15	6	649	602	5
3,902	3,829	66	50	16	6	5,039	5,053	6
5,684	5,799	78	79	42	18	4,367	4,486	7
6,921	6,774	361	307	195	113	7,170	7,820	8
3,139	3,081	8	4	7	1	3,050	3,028	9
4,597	4,619	61	51	17	5	2,691	2,762	10
6,116	6,111	108	97	47	31	3,726	3,804	11
1,345	1,024	84	46	74	24	7,593	6,679	12
5,211	4,750	125	112	84	43	3,832	3,755	13
2,800	2,931	88	91	67	32	10,335	10,703	14
2,758	2,859	162	132	74	46	10,385	10,905	15
3,313	3,170	18	11	14	4	1,529	1,473	16
4,602	4,836	104	92	57	40	8,162	8,150	17
5,930	5,897	94	97	61	30	9,080	9,541	18
3,722	3,604	48	45	22	7	3,504	3,507	19
4,109	4,099	51	64	20	8	1,412	1,383	20
5,073	4,882	63	60	23	18	3,267	3,239	21
2,186	2,333	73	76	31	10	11,150	11,479	22
2,892	2,747	39	44	29	8	5,818	6,117	23
4,545	4,403	107	81	92	20	8,929	8,800	24
1,158	1,093	22	11	13	4	345	311	25
2,343	2,121	49	43	15	11	1,018	894	26
4,796	4,629	393	383	214	166	5,240	5,382	27
5,279	5,237	27	29	11	2	2,140	2,215	28
5,410	5,350	33	32	6	2	1,443	1,403	29
488	350	23	11	20	2	1,307	1,085	30
3,712	3,654	46	50	32	13	5,145	5,270	31
3,501	3,430	27	24	11	7	2,400	2,340	32
595	525	39	23	34	7	3,717	3,442	33
3,042	3,146	19	13	9	.....	1,897	2,012	34
4,512	4,379	12	13	6	2	884	827	35
1,303	1,075	55	44	38	15	3,742	3,112	36
2,615	2,438	42	25	31	3	4,788	4,419	37
4,230	4,138	48	45	28	6	5,319	5,439	38
4,896	5,034	39	37	18	2	1,465	1,460	39
4,073	4,139	42	43	12	2	474	517	40
670	516	25	12	31	5	5,827	5,072	41
5,722	5,790	43	32	18	3	1,996	2,002	42
2,996	2,965	943	1,000	534	365	11,604	12.757	43
2,014	1,594	413	346	327	144	18,287	17,289	44
2,842	2,862	39	35	14	7	2,028	1,990	45
4,501	4,525	24	16	9	5	1,482	1,498	46
1,822	1,822	116	100	61	41	6,699	6,931	47
3,478	3,415	37	38	12	7	2,552	2,550	48
3,665	3,544	146	168	107	53	4,415	4,531	49
4,069	3,916	242	237	143	83	13,958	13,746	50
957,817	898,660	219,976	217,723	131,632	102,650	75,813	74,913	51
7,875	7,534	610	664	253	178	141	162	52
6,753	6,252	919	924	554	349	116	133	53
6,847	5,873	953	842	590	380	23	25	54
8,957	8,409	1,062	1,002	482	318	909	935	55
10,658	10,154	589	553	499	393	56	41	56
8,450	7,852	755	698	421	281	16	31	57
14,335	13,209	1,428	1,350	894	601	204	202	58
6,065	5,865	1,050	999	471	358	82	83	59
6,042	5,753	470	479	210	143	8	16	60
10,302	9,907	437	416	180	122	2,247	2,432	61
23,725	20,975	6,590	6,586	4,564	3,676	1,918	2,066	62
4,709	4,190	221	213	155	80	324	272	63
6,608	6,232	732	631	319	255	172	203	64
9,780	8,927	701	594	387	256	2,275	2,211	65
4,924	4,519	185	172	101	42	49	48	66
6,586	6,507	2,575	2,527	1,038	789	1,017	1,021	67
10,924	10,098	1,230	1,121	601	391	693	684	68
2,331	2,071	100	70	53	25	5	4	69
10,786	9,958	711	579	295	188	398	386	70
7,455	7,396	250	264	77	51	60	67	71

TABLE 19.—POPULATION AS NATIVE AND FOREIGN BORN AND WHITE

	COUNTIES.	NATIVE BORN.		FOREIGN BORN.		TOTAL NATIVE WHITE.	
		Males.	Females.	Males.	Females.	Males.	Females.
	Missouri—Continued.						
1	Chariton	12,983	12,094	695	482	11,200	10,387
2	Christian	7,032	6,543	254	188	6,990	6,493
3	Clark	7,379	7,097	386	264	7,303	7,003
4	Clay	10,065	9,187	399	205	9,376	8,528
5	Clinton	8,433	8,163	310	232	7,907	7,604
6	Cole	8,309	7,024	1,149	799	7,119	6,286
7	Cooper	10,830	10,402	860	615	9,036	8,651
8	Crawford	5,912	5,521	309	219	5,873	5,482
9	Dade	8,731	8,460	205	130	8,576	8,327
10	Dallas	6,369	6,153	77	48	6,337	6,130
11	Daviess	10,533	9,694	152	77	10,339	9,512
12	Dekalb	7,296	6,673	337	233	7,235	6,623
13	Dent	6,043	5,912	115	79	6,019	5,895
14	Douglas	7,249	6,739	76	47	7,233	6,722
15	Dunklin	7,918	7,113	43	11	7,841	7,032
16	Franklin	12,382	11,808	2,116	1,750	11,471	10,925
17	Gasconade	4,800	4,584	1,274	1,048	4,755	4,544
18	Gentry	9,443	9,196	233	146	9,426	9,177
19	Greene	23,827	22,928	1,040	821	22,143	21,171
20	Grundy	8,890	8,530	278	178	8,752	8,414
21	Harrison	10,555	10,079	248	151	10,527	10,051
22	Henry	14,002	13,231	637	365	13,441	12,635
23	Hickory	4,694	4,510	142	107	4,678	4,501
24	Holt	7,744	7,070	386	269	7,701	7,033
25	Howard	8,672	8,303	238	158	6,349	6,083
26	Howell	9,339	8,909	221	149	9,243	8,797
27	Iron	4,240	4,302	331	246	4,096	4,126
28	Jackson	72,654	65,561	13,011	9,284	65,158	58,093
29	Jasper	25,627	23,129	1,077	667	25,162	22,668
30	Jefferson	9,926	9,509	1,815	1,234	9,382	8,986
31	Johnson	13,895	13,432	465	340	12,952	12,547
32	Knox	6,658	6,256	335	252	6,539	6,161
33	Laclede	7,326	6,984	239	152	7,092	6,746
34	Lafayette	14,264	13,242	1,589	1,089	12,143	11,192
35	Lawrence	12,897	12,125	703	503	12,716	11,942
36	Lewis	7,732	7,508	385	310	7,221	6,969
37	Lincoln	8,974	8,487	532	353	7,934	7,487
38	Linn	11,873	10,941	770	537	11,482	10,523
39	Livingston	10,045	9,551	617	455	9,628	9,105
40	McDonald	5,784	5,414	59	26	5,777	5,408
41	Macon	14,724	13,698	1,266	887	14,120	13,106
42	Madison	4,567	4,490	131	80	4,453	4,363
43	Maries	4,301	4,001	176	122	4,298	4,001
44	Marion	12,275	12,107	1,014	837	10,402	10,259
45	Mercer	7,400	7,025	89	67	7,362	6,990
46	Miller	7,059	6,818	189	96	6,933	6,715
47	Mississippi	5,404	4,561	116	53	4,258	3,598
48	Moniteau	7,249	7,011	770	600	6,824	6,593
49	Monroe	10,600	9,907	170	113	9,567	8,891
50	Montgomery	7,936	7,960	548	406	7,133	7,096
51	Morgan	5,961	5,678	395	277	5,756	5,469
52	New Madrid	5,037	4,194	61	25	3,933	3,266
53	Newton	10,949	10,484	415	260	10,600	10,142
54	Nodaway	15,248	14,183	852	631	15,179	14,118
55	Oregon	5,379	4,904	108	76	5,369	4,892
56	Osage	5,799	5,473	1,020	788	5,625	5,276
57	Ozark	4,998	4,749	36	12	4,993	4,742
58	Pemiscot	3,251	2,688	25	11	3,024	2,503
59	Perry	6,224	5,898	620	495	5,964	5,666
60	Pettis	14,990	14,245	1,117	799	13,600	12,836
61	Phelps	5,910	5,855	505	366	5,788	5,696
62	Pike	13,015	12,630	423	253	10,619	10,106
63	Platte	8,201	7,464	361	222	7,579	6,874
64	Polk	10,188	9,993	94	64	10,113	9,905
65	Pulaski	4,694	4,428	158	107	4,686	4,413
66	Putnam	7,828	7,288	152	97	7,811	7,271
67	Ralls	6,196	5,741	213	144	5,641	5,219
68	Randolph	11,961	11,477	852	603	10,478	10,024
69	Ray	12,338	11,177	466	234	11,449	10,314
70	Reynolds	3,434	3,317	30	22	3,425	3,307
71	Ripley	4,365	4,036	67	44	4,364	4,036

AND COLORED, CLASSIFIED BY SEX, BY COUNTIES: 1890—Continued.

NATIVE WHITE—NATIVE PARENTS.		NATIVE WHITE—FOREIGN PARENTS.		FOREIGN WHITE.		TOTAL COLORED.		
Males.	Females.	Males.	Females.	Males.	Females.	Males.	Females.	
9,590	8,977	1,610	1,410	694	482	1,784	1,707	1
6,597	6,159	393	334	254	188	42	50	2
6,278	6,059	1,025	944	386	264	76	94	3
8,771	8,017	605	511	394	205	694	659	4
7,163	6,900	744	704	309	232	527	559	5
4,601	3,920	2,518	2,366	1,142	798	1,197	739	6
7,286	6,945	1,750	1,706	859	615	1,795	1,751	7
5,328	5,009	545	473	309	219	39	39	8
8,129	7,946	447	381	205	130	155	133	9
6,150	5,941	187	189	77	48	32	23	10
10,009	9,210	330	302	151	77	195	182	11
6,517	6,050	718	573	337	233	61	50	12
5,758	5,646	261	249	115	79	24	17	13
7,051	6,600	182	122	76	47	16	17	14
7,733	6,956	108	76	43	11	77	81	15
6,339	5,992	5,132	4,933	2,116	1,750	911	883	16
2,001	1,917	2,754	2,627	1,273	1,048	46	40	17
8,880	8,649	546	528	233	146	17	19	18
20,333	19,568	1,810	1,603	1,034	821	1,690	1,757	19
8,189	7,841	563	573	276	178	140	116	20
9,976	9,554	551	497	247	151	29	28	21
12,175	11,461	1,266	1,174	635	365	563	596	22
4,417	4,275	261	226	142	107	16	9	23
6,938	6,319	763	714	386	269	43	37	24
5,939	5,676	410	407	236	158	2,325	2,220	25
8,795	8,362	448	435	221	149	96	112	26
3,485	3,500	611	626	331	246	144	176	27
51,031	44,441	14,127	13,652	12,810	9,261	7,697	7,491	28
23,277	20,834	1,885	1,834	1,074	667	468	461	29
6,460	6,274	2,922	2,712	1,815	1,232	544	525	30
11,911	11,567	1,041	980	464	339	944	886	31
5,644	5,441	895	720	335	252	119	95	32
6,742	6,387	350	359	239	152	234	238	33
9,473	8,743	2,670	2,449	1,587	1,089	2,123	2,050	34
11,537	10,852	1,179	1,090	700	503	184	183	35
6,179	5,952	1,042	1,017	385	310	511	539	36
6,728	6,340	1,206	1,147	532	353	1,040	1,000	37
10,207	9,286	1,275	1,237	769	537	392	418	38
8,370	7,869	1,258	1,236	615	455	419	446	39
5,615	5,264	162	144	59	26	7	6	40
12,419	11,555	1,701	1,551	1,266	886	604	593	41
4,175	4,078	278	285	131	80	114	127	42
3,814	3,561	484	440	176	122	3	.....	43
8,423	8,280	1,979	1,979	1,012	837	1,875	1,848	44
7,106	6,777	256	213	89	67	38	35	45
6,437	6,262	496	453	189	96	126	103	46
4,027	3,403	231	195	116	53	1,146	963	47
5,380	5,246	1,444	1,347	770	600	425	418	48
9,172	8,500	395	391	169	113	1,034	1,016	49
5,949	5,992	1,184	1,104	548	406	803	864	50
4,861	4,639	895	830	395	277	205	209	51
3,797	3,153	136	113	60	25	1,105	928	52
9,848	9,394	752	748	415	260	349	342	53
13,424	12,454	1,755	1,664	849	631	72	65	54
5,231	4,785	138	107	108	76	10	12	55
3,142	3,085	2,483	2,191	1,020	788	174	197	56
4,902	4,676	91	66	36	12	5	7	57
2,943	2,450	81	53	25	11	227	185	58
3,981	3,866	1,983	1,800	620	495	260	232	59
11,478	10,481	2,122	2,355	1,116	799	1,391	1,409	60
5,057	4,970	731	726	505	366	122	159	61
9,784	9,314	835	792	422	253	2,397	2,524	62
6,963	6,294	616	580	361	222	622	590	63
9,879	9,687	234	218	94	64	75	88	64
4,451	4,219	235	194	158	107	8	15	65
7,439	6,974	372	297	152	97	17	17	66
5,244	4,850	397	369	213	143	555	523	67
9,058	8,757	1,420	1,267	852	603	1,483	1,453	68
10,752	9,702	697	612	463	234	892	863	69
3,358	3,263	67	44	30	22	9	10	70
4,221	3,898	143	138	67	44	1	.....	71

TABLE 19.—POPULATION AS NATIVE AND FOREIGN BORN AND WHITE

	COUNTIES.	NATIVE BORN.		FOREIGN BORN.		TOTAL NATIVE WHITE.	
		Males.	Females.	Males.	Females.	Males.	Females.
	Missouri—Continued.						
1	St. Charles	9,919	9,624	1,947	1,487	8,725	8,500
2	St. Clair	8,457	8,001	179	110	8,338	7,876
3	Ste. Genevieve	4,615	4,508	422	338	4,360	4,266
4	St. Francois	8,233	8,069	652	393	7,955	7,802
5	St. Louis	15,417	14,227	4,048	2,615	13,605	12,569
6	St. Louis city	166,319	170,575	61,795	53,081	153,281	156,813
7	Saline	16,717	15,727	793	525	14,114	13,229
8	Schuyler	5,695	5,268	180	106	5,692	5,268
9	Scotland	6,309	6,110	158	97	6,250	6,057
10	Scott	5,823	4,967	264	174	5,562	4,735
11	Shannon	4,613	4,163	78	44	4,611	4,161
12	Shelby	7,660	7,475	293	214	7,280	7,099
13	Stoddard	8,988	8,234	79	26	8,903	8,184
14	Stone	3,677	3,367	27	19	3,672	3,362
15	Sullivan	9,548	9,164	189	99	9,527	9,140
16	Taney	4,130	3,776	40	27	4,130	3,773
17	Texas	9,824	9,284	178	120	9,811	9,276
18	Vernon	16,087	14,639	488	291	15,964	14,530
19	Warren	4,306	4,039	892	676	3,931	3,695
20	Washington	6,438	6,402	192	121	6,055	6,013
21	Wayne	6,025	5,756	104	42	5,970	5,707
22	Webster	7,524	7,440	136	77	7,449	7,346
23	Worth	4,352	4,187	125	74	4,351	4,187
24	Wright	7,256	6,976	157	95	7,079	6,784
25	Montana	55,247	33,816	32,635	10,461	53,874	33,067
26	Beaverhead	2,116	1,323	936	280	2,094	1,312
27	Cascade	3,699	1,882	2,550	624	3,458	1,819
28	Choteau	2,240	1,074	1,111	316	2,174	988
29	Custer	2,548	1,362	1,108	290	2,366	1,275
30	Dawson	890	568	422	176	870	552
31	Deerlodge	5,988	3,480	4,404	1,283	5,929	3,455
32	Fergus	1,782	952	600	180	1,740	912
33	Gallatin	2,962	2,290	706	288	2,941	2,269
34	Jefferson	2,522	1,418	1,719	367	2,514	1,411
35	Lewis and Clarke	7,494	5,283	4,418	1,950	7,297	5,129
36	Madison	2,201	1,546	744	201	2,186	1,536
37	Meagher	2,348	1,189	991	221	2,325	1,169
38	Missoula	6,201	3,777	3,575	874	5,864	3,651
39	Park	3,266	1,907	1,175	533	3,244	1,893
40	Silverbow	8,024	5,061	7,900	2,759	7,914	4,998
41	Yellowstone	966	704	276	119	958	698
42	Nebraska	456,807	399,561	116,017	86,525	450,140	394,504
43	Adams	10,465	9,779	2,186	1,873	10,278	9,642
44	Antelope	4,727	4,236	828	608	4,726	4,235
45	Arthur	39	30	11	11	38	29
46	Banner	1,148	992	178	117	1,147	991
47	Blaine	571	436	80	59	570	435
48	Boone	3,785	3,326	892	680	3,781	3,323
49	Boxbutte	2,427	2,012	650	405	2,412	2,002
50	Boyd	255	224	120	96	202	166
51	Brown	1,997	1,829	293	240	1,994	1,829
52	Buffalo	10,208	9,005	1,706	1,243	10,183	8,984
53	Burt	4,660	4,101	1,330	978	4,647	4,092
54	Butler	6,442	5,817	1,771	1,424	6,440	5,814
55	Cass	10,764	9,067	2,488	1,761	10,705	9,022
56	Cedar	2,913	2,520	943	652	2,907	2,517
57	Chase	2,331	2,043	251	182	2,331	2,043
58	Cherry	2,997	2,393	670	368	2,860	2,359
59	Cheyenne	2,456	2,091	726	420	2,450	2,088
60	Clay	6,679	6,052	1,962	1,617	6,669	6,046
61	Colfax	3,555	3,404	1,883	1,611	3,530	3,379
62	Cuming	3,992	3,794	2,563	1,916	3,972	3,774
63	Custer	10,344	9,044	1,375	914	10,333	9,033
64	Dakota	2,329	2,021	631	405	2,313	2,003
65	Dawes	4,639	3,744	798	541	4,325	3,667
66	Dawson	4,561	3,868	968	732	4,547	3,852
67	Deuel	1,258	1,101	323	211	1,258	1,101

AND COLORED, CLASSIFIED BY SEX, BY COUNTIES: 1890—Continued.

NATIVE WHITE—NATIVE PARENTS.		NATIVE WHITE—FOREIGN PARENTS.		FOREIGN WHITE.		TOTAL COLORED.		
Males.	Females.	Males.	Females.	Males.	Females.	Males.	Females.	
4,239	4,135	4,486	4,365	1,944	1,487	1,197	1,124	1
7,902	7,434	436	442	179	110	119	125	2
3,067	3,027	1,293	1,239	422	338	255	242	3
6,885	6,749	1,070	1,053	652	393	278	267	4
6,797	6,316	6,808	6,253	4,047	2,615	1,813	1,658	5
60,096	58,644	93,185	98,169	61,586	53,024	13,247	13,819	6
12,535	11,713	1,579	1,516	792	524	2,604	2,499	7
5,147	4,867	545	401	180	106	3	.....	8
5,819	5,681	431	376	158	97	59	53	9
4,731	4,026	831	709	264	174	261	232	10
4,457	4,037	154	124	78	44	2	2	11
6,604	6,452	676	647	293	214	380	376	12
8,653	8,016	250	168	79	26	85	50	13
3,607	3,295	65	67	27	19	5	5	14
9,083	8,667	444	473	189	99	21	24	15
4,032	3,699	98	74	40	27	.....	3	16
9,430	8,938	381	338	178	120	13	8	17
15,000	13,600	964	930	488	291	123	109	18
1,848	1,718	2,083	1,977	886	676	381	344	19
5,567	5,557	488	456	192	121	383	389	20
5,786	5,549	184	158	104	42	55	49	21
7,195	7,148	254	198	136	77	75	94	22
4,044	3,874	307	313	125	74	1	.....	23
6,864	6,573	215	211	157	95	177	192	24
35,526	20,456	18,348	12,611	30,024	10,306	3,984	904	25
1,380	863	714	449	844	278	114	13	26
2,426	1,229	1,032	590	2,523	621	268	66	27
1,460	668	714	320	1,047	282	130	120	28
1,550	795	816	480	1,086	290	204	87	29
557	311	313	241	403	169	39	23	30
3,655	1,885	2,274	1,570	3,963	1,274	500	34	31
1,340	678	400	234	578	170	64	50	32
2,357	1,802	584	467	666	288	61	21	33
1,692	919	822	492	1,672	367	55	7	34
4,776	2,968	2,521	2,161	3,795	1,901	820	203	35
1,606	1,063	580	473	591	200	168	11	36
1,684	814	641	355	953	221	61	20	37
4,121	2,552	1,743	1,099	3,169	859	743	141	38
2,252	1,268	992	625	1,151	532	46	15	39
3,975	2,148	3,939	2,850	7,322	2,735	688	87	40
695	493	263	205	261	119	23	6	41
319,894	274,330	130,246	120,174	115,747	86,497	6,937	5,085	42
7,547	7,032	2,731	2,610	2,177	1,872	196	138	43
3,511	3,166	1,215	1,069	828	608	1	1	44
33	25	5	4	11	11	1	1	45
943	841	204	150	178	117	1	1	46
475	350	95	85	80	59	1	1	47
2,638	2,267	1,143	1,056	892	680	4	3	48
1,684	1,428	728	574	650	405	15	10	49
126	97	76	69	120	96	53	58	50
1,569	1,452	425	377	293	240	3	.....	51
7,773	6,856	2,410	2,128	1,699	1,243	32	21	52
3,201	2,777	1,446	1,315	1,330	978	13	9	53
4,467	3,982	1,973	1,832	1,770	1,423	3	4	54
7,933	6,608	2,772	2,414	2,487	1,760	60	46	55
1,577	1,300	1,330	1,217	943	652	6	3	56
1,922	1,712	409	331	251	182	.....	.....	57
2,198	1,788	662	571	664	368	143	34	58
1,766	1,445	684	643	724	420	8	3	59
4,520	4,089	2,149	1,957	1,961	1,617	11	6	60
1,543	1,382	1,987	1,997	1,882	1,611	26	25	61
1,478	1,314	2,494	2,460	2,563	1,916	20	20	62
8,618	7,448	1,715	1,585	1,375	914	11	11	63
1,467	1,224	846	779	631	405	16	18	64
3,347	2,801	978	866	782	541	330	77	65
3,400	2,872	1,147	980	959	724	23	24	66
871	741	387	360	323	211	.....	.....	67

TABLE 19.—POPULATION AS NATIVE AND FOREIGN BORN AND WHITE

	COUNTIES.	NATIVE BORN.		FOREIGN BORN.		TOTAL NATIVE WHITE.	
		Males.	Females.	Males.	Females.	Males.	Females.
	Nebraska—Continued.						
1	Dixon	3,439	3,091	906	648	3,437	3,091
2	Dodge	7,238	6,634	3,035	2,353	7,221	6,620
3	Douglas	66,441	50,810	23,695	17,062	63,718	48,893
4	Dundy	1,912	1,732	227	141	1,909	1,730
5	Fillmore	6,896	6,368	1,589	1,169	6,888	6,361
6	Franklin	3,238	3,013	822	620	3,236	3,011
7	Frontier	4,098	3,555	511	333	4,097	3,555
8	Furnas	4,706	4,232	491	411	4,705	4,231
9	Gage	16,905	14,669	2,695	2,075	16,703	14,499
10	Garfield	763	714	112	70	762	714
11	Gosper	2,246	2,030	314	226	2,245	2,030
12	Grant	254	171	20	13	254	171
13	Greeley	2,117	1,807	540	405	2,110	1,802
14	Hall	6,911	6,355	1,818	1,429	6,895	6,334
15	Hamilton	6,027	5,312	1,585	1,172	5,998	5,283
16	Harlan	3,767	3,360	601	430	3,761	3,354
17	Hayes	1,818	1,570	346	219	1,817	1,570
18	Hitchcock	2,701	2,413	395	290	2,700	2,413
19	Holt	5,922	5,365	1,320	1,065	5,906	5,344
20	Hooker	231	180	11	4	231	180
21	Howard	3,262	2,978	1,769	1,421	3,259	2,975
22	Jefferson	6,443	5,892	1,426	1,089	6,435	5,885
23	Johnson	4,749	4,321	715	548	4,740	4,320
24	Kearney	3,445	3,222	1,355	1,039	3,445	3,222
25	Keith	1,165	962	256	173	1,164	962
26	Keyapaha	1,880	1,670	232	138	1,867	1,659
27	Kimball	372	318	156	113	371	318
28	Knox	3,472	3,191	1,085	834	3,143	2,878
29	Lancaster	35,031	30,260	6,213	4,891	34,228	29,647
30	Lincoln	4,715	4,096	917	713	4,699	4,090
31	Logan	694	578	60	46	694	578
32	Loup	836	717	68	41	833	716
33	McPherson	206	161	24	10	206	161
34	Madison	5,496	5,216	1,679	1,278	5,475	5,195
35	Merrick	3,914	3,540	721	583	3,906	3,535
36	Nance	2,719	2,305	467	282	2,580	2,242
37	Nemaha	5,997	5,629	770	534	5,957	5,585
38	Nuckolls	5,493	4,875	608	441	5,480	4,865
39	Otoe	10,752	10,056	2,638	1,957	10,605	9,925
40	Pawnee	4,784	4,406	669	481	4,782	4,405
41	Perkins	2,064	1,799	303	198	2,064	1,799
42	Phelps	3,680	3,211	1,711	1,267	3,677	3,211
43	Pierce	1,986	1,718	661	499	1,985	1,718
44	Platte	5,168	4,872	2,998	2,399	5,150	4,863
45	Polk	4,243	3,801	1,551	1,222	4,234	3,797
46	Redwillow	4,012	3,804	567	454	4,005	3,799
47	Richardson	8,008	7,366	1,248	952	7,974	7,334
48	Rock	1,417	1,246	244	176	1,417	1,246
49	Saline	8,038	7,543	2,462	2,054	8,021	7,537
50	Sarpy	2,910	2,489	902	574	2,904	2,486
51	Saunders	7,788	7,227	3,721	2,841	7,777	7,220
52	Scotts Bluff	940	779	105	64	940	779
53	Seward	6,923	6,298	1,651	1,268	6,908	6,291
54	Sheridan	3,990	3,420	754	523	3,987	3,418
55	Sherman	2,657	2,343	800	599	2,655	2,341
56	Sionx	1,089	931	254	178	1,085	928
57	Stanton	1,825	1,611	706	477	1,821	1,609
58	Thayer	5,943	5,255	894	646	5,935	5,251
59	Thomas	266	219	20	12	266	219
60	Thurston	1,472	1,425	176	103	542	451
61	Valley	3,154	2,754	674	510	3,154	2,754
62	Washington	4,654	4,336	1,705	1,174	4,640	4,321
63	Wayne	2,586	2,105	914	564	2,583	2,105
64	Webster	5,079	4,662	842	627	5,073	4,658
65	Wheeler	781	671	135	96	746	647
66	York	7,537	6,973	1,532	1,237	7,511	6,947

AND COLORED, CLASSIFIED BY SEX, BY COUNTIES: 1890—Continued.

NATIVE WHITE—NATIVE PARENTS.		NATIVE WHITE—FOREIGN PARENTS.		FOREIGN WHITE.		TOTAL COLORED.		
Males.	Females.	Males.	Females.	Males.	Females.	Males.	Females.	
2,125	1,795	1,312	1,296	905	648	3	.....	1
4,002	3,585	3,219	3,035	3,029	2,353	23	14	2
44,054	31,147	19,664	17,746	23,585	17,053	2,833	1,926	3
1,600	1,441	309	289	227	141	3	2	4
4,821	4,270	2,067	2,091	1,587	1,169	10	7	5
2,333	2,172	903	839	822	620	2	2	6
3,343	2,928	754	627	511	333	1	.....	7
3,959	3,513	746	718	491	411	1	1	8
13,265	11,348	3,438	3,151	2,683	2,075	214	170	9
629	582	133	132	112	70	1	.....	10
1,777	1,603	468	427	314	225	1	1	11
220	141	34	30	20	13	.....	.....	12
1,259	1,069	851	733	540	405	7	5	13
4,723	4,201	2,172	2,133	1,813	1,428	21	22	14
4,108	3,550	1,890	1,733	1,583	1,172	31	29	15
2,819	2,529	942	825	600	430	7	6	16
1,395	1,243	422	327	346	219	1	.....	17
2,177	1,984	523	429	395	290	1	.....	18
4,034	3,477	1,872	1,867	1,320	1,065	16	21	19
201	159	30	21	11	4	.....	.....	20
1,653	1,451	1,606	1,524	1,768	1,421	4	3	21
4,691	4,235	1,744	1,650	1,421	1,089	13	7	22
3,568	3,270	1,178	1,050	714	548	4	1	23
2,017	1,881	1,428	1,341	1,355	1,039	.....	.....	24
839	698	325	264	256	173	1	.....	25
1,500	1,328	367	331	232	138	13	11	26
252	214	119	104	156	113	1	.....	27
1,912	1,729	1,231	1,149	1,083	834	331	313	28
27,134	23,111	7,094	6,536	6,173	4,889	843	615	29
3,486	2,958	1,213	1,132	913	713	20	6	30
574	490	120	88	60	46	.....	.....	31
715	604	118	112	68	41	3	1	32
175	130	31	31	24	10	.....	.....	33
3,390	3,099	2,085	2,096	1,678	1,278	22	21	34
3,030	2,695	876	840	718	579	11	9	35
2,005	1,694	575	548	466	282	140	63	36
4,712	4,399	1,245	1,186	770	534	40	44	37
4,554	4,099	926	766	607	441	14	10	38
7,322	6,838	3,283	3,087	2,636	1,957	149	131	39
3,793	3,528	989	877	669	481	2	1	40
1,643	1,465	421	334	303	198	.....	.....	41
2,117	1,795	1,560	1,416	1,708	1,267	6	.....	42
1,112	934	873	784	661	499	1	.....	43
2,019	1,838	3,131	3,025	2,996	2,399	20	9	44
2,822	2,353	1,412	1,444	1,550	1,222	10	4	45
3,121	2,966	884	833	564	454	10	5	46
5,950	5,410	2,024	1,924	1,247	952	35	32	47
1,085	981	332	265	244	176	.....	.....	48
5,113	4,788	2,908	2,749	2,461	2,054	18	6	49
1,898	1,570	1,006	916	902	574	6	3	50
4,285	3,891	3,492	3,329	3,719	2,841	13	7	51
799	659	141	120	105	64	.....	.....	52
4,568	4,104	2,340	2,187	1,651	1,268	15	7	53
3,075	2,602	912	816	754	523	3	2	54
1,763	1,518	892	823	800	599	2	2	55
713	635	372	293	254	178	4	3	56
1,110	999	711	610	705	477	5	2	57
4,451	3,983	1,484	1,268	894	646	8	4	58
234	192	32	27	20	12	.....	.....	59
411	330	131	121	176	103	930	974	60
2,423	2,025	731	729	674	510	.....	.....	61
2,948	2,706	1,692	1,615	1,703	1,174	16	15	62
1,622	1,325	961	780	914	564	3	.....	63
3,800	3,472	1,273	1,186	841	627	7	4	64
574	497	172	150	135	96	35	24	65
5,465	5,107	2,046	1,840	1,532	1,237	26	26	66

TABLE 19.—POPULATION AS NATIVE AND FOREIGN BORN AND WHITE

	COUNTIES.	NATIVE BORN.		FOREIGN BORN.		TOTAL NATIVE WHITE.	
		Males.	Females.	Males.	Females.	Males.	Females.
1	Nevada	17,976	13,079	11,238	3,468	15,876	11,314
2	Churchill	354	239	90	20	239	124
3	Douglas	580	365	475	131	509	307
4	Elko	2,124	1,491	948	231	1,964	1,326
5	Esmeralda	834	506	710	98	606	326
6	Eureka	1,049	736	1,151	339	937	634
7	Humboldt	1,361	934	963	176	1,099	737
8	Lander	903	724	476	163	720	523
9	Lincoln	1,161	771	448	86	955	613
10	Lyon	804	561	489	133	802	561
11	Nye	625	392	221	52	391	208
12	Ormsby	1,792	1,319	1,446	326	1,639	1,234
13	Storey	3,007	2,513	2,137	1,149	2,928	2,465
14	Washoe	2,618	2,044	1,313	462	2,451	1,883
15	White Pine	764	484	371	102	636	373
16	New Hampshire	150,721	153,469	35,845	36,495	150,423	153,221
17	Belknap	8,643	8,812	1,375	1,491	8,607	8,783
18	Carroll	8,522	8,386	778	438	8,512	8,381
19	Cheshire	12,784	12,788	2,125	1,882	12,766	12,781
20	Coos	8,907	8,126	3,655	2,523	8,898	8,120
21	Grafton	17,033	16,930	1,776	1,478	17,010	16,904
22	Hillsboro	30,793	32,694	13,257	16,503	30,740	32,641
23	Merrimack	20,490	20,835	4,315	3,795	20,417	20,781
24	Rockingham	21,670	21,896	3,242	2,842	21,628	21,848
25	Strafford	14,380	15,046	4,414	4,602	14,365	15,032
26	Sullivan	7,499	7,956	908	941	7,480	7,950
27	New Jersey	551,059	564,899	169,760	159,215	527,802	540,794
28	Atlantic	11,838	12,262	2,469	2,267	10,811	11,037
29	Bergen	17,532	18,133	6,162	5,399	16,683	17,181
30	Burlington	26,595	27,375	2,338	2,220	25,271	26,070
31	Camden	37,484	38,278	6,078	5,847	33,882	34,442
32	Cape May	5,449	5,326	267	226	5,047	4,866
33	Cumberland	21,177	20,933	1,747	1,581	20,128	19,888
34	Essex	88,277	94,284	36,131	37,406	85,223	90,509
35	Gloucester	13,507	12,935	1,224	983	12,699	12,329
36	Hudson	88,664	88,859	50,655	46,948	87,507	87,606
37	Hunterdon	16,490	17,139	974	752	16,236	16,895
38	Mercer	31,894	31,590	8,759	7,735	30,074	29,941
39	Middlesex	22,771	22,957	9,356	6,670	21,917	22,175
40	Monmouth	30,780	31,065	3,760	3,523	28,139	28,655
41	Morris	21,912	23,151	4,564	4,474	21,459	22,654
42	Ocean	7,652	7,605	332	385	7,578	7,527
43	Passaic	31,984	33,294	20,192	19,576	31,419	32,744
44	Salem	12,021	11,721	771	638	10,540	10,393
45	Somerset	11,620	12,150	2,541	2,000	10,935	11,488
46	Sussex	10,670	10,707	529	353	10,608	10,635
47	Union	26,046	27,879	9,475	9,067	25,104	26,641
48	Warren	16,696	17,256	1,436	1,165	16,542	17,118
49	New Mexico	75,515	66,819	7,540	3,719	69,769	62,090
50	Bernalillo	10,211	9,095	1,157	450	8,082	7,421
51	Colfax	3,826	3,022	749	377	3,685	2,906
52	Donna Ana	3,710	3,343	1,144	994	3,668	3,333
53	Grant	4,258	2,675	1,777	947	3,798	2,552
54	Lincoln	3,752	2,815	400	114	3,732	2,805
55	Mora	5,282	5,086	201	49	5,202	5,001
56	Rio Arriba	5,990	5,401	112	31	5,708	5,155
57	San Juan	1,022	759	78	31	1,020	759
58	San Miguel	12,156	11,314	488	246	12,066	11,226
59	Santa Fe	6,620	6,250	495	197	6,264	5,907
60	Sierra	1,833	1,351	349	97	1,828	1,345
61	Socorro	4,817	4,288	369	121	4,774	4,263
62	Taos	4,985	4,813	62	8	4,706	4,569
63	Valencia	7,053	6,607	159	57	5,236	4,848

AND COLORED, CLASSIFIED BY SEX, BY COUNTIES: 1890—Continued.

NATIVE WHITE—NATIVE PARENTS.		NATIVE WHITE—FOREIGN PARENTS.		FOREIGN WHITE.		TOTAL COLORED.		
Males.	Females.	Males.	Females.	Males.	Females.	Males.	Females.	
9,139	5,645	6,737	5,669	8,511	3,383	4,827	1,850	1
187	91	52	33	60	20	145	115	2
272	123	237	184	420	130	126	59	3
1,289	833	675	493	640	226	468	170	4
408	195	198	131	446	86	492	192	5
468	235	469	399	877	329	386	112	6
712	419	387	318	582	166	643	207	7
372	221	348	302	394	159	265	205	8
614	369	341	244	416	84	238	160	9
501	309	301	252	409	128	82	5	10
241	100	150	108	200	50	255	186	11
1,023	671	616	563	749	311	850	100	12
989	656	1,939	1,809	1,891	1,140	325	57	13
1,671	1,226	780	657	1,098	455	382	168	14
392	197	244	176	329	99	170	114	15
125,631	127,998	24,792	25,223	35,748	36,448	395	295	16
7,735	7,879	872	904	1,371	1,491	40	29	17
8,113	7,965	399	416	777	438	11	5	18
10,739	10,826	2,027	1,955	2,125	1,882	18	7	19
6,786	6,121	2,112	1,999	3,651	2,523	13	6	20
15,330	15,147	1,680	1,757	1,770	1,477	29	27	21
21,875	23,519	8,865	9,122	13,238	16,500	72	56	22
17,532	17,872	2,885	2,909	4,286	3,760	102	89	23
19,196	19,475	2,432	2,373	3,227	2,838	57	52	24
11,643	12,157	2,722	2,875	4,400	4,599	29	17	25
6,682	7,037	798	913	903	940	24	7	26
344,252	352,466	183,550	188,328	168,937	159,048	24,080	24,272	27
8,799	8,915	2,012	2,122	2,441	2,259	1,055	1,233	28
10,705	11,213	5,978	5,968	6,144	5,394	867	957	29
21,858	22,569	3,413	3,501	2,328	2,217	1,334	1,308	30
25,886	26,366	7,996	8,076	5,997	5,830	3,683	3,853	31
4,688	4,522	359	344	263	225	406	461	32
18,112	17,893	2,016	1,995	1,739	1,578	1,057	1,048	33
42,652	45,535	42,571	44,974	35,926	37,363	3,259	3,818	34
10,939	10,577	1,760	1,752	1,221	981	811	608	35
32,005	31,126	55,502	56,480	50,430	46,927	1,382	1,274	36
14,908	15,486	1,328	1,409	971	752	257	244	37
21,073	21,142	9,001	8,799	8,711	7,726	1,868	1,658	38
13,965	14,330	7,952	7,845	9,331	6,667	879	785	39
23,449	23,937	4,690	4,718	3,723	3,508	2,678	2,425	40
16,293	17,074	5,166	5,580	4,548	4,470	469	501	41
7,077	6,994	501	533	331	385	75	78	42
14,900	15,474	16,519	17,270	20,120	19,569	637	557	43
9,652	9,572	888	821	769	638	1,483	1,328	44
8,604	9,124	2,331	2,364	2,538	1,999	688	663	45
9,953	10,021	655	614	529	353	62	72	46
14,290	15,606	10,814	11,035	9,450	9,050	967	1,255	47
14,444	14,990	2,098	2,128	1,427	1,157	163	146	48
62,725	56,595	7,044	5,495	7,151	3,709	6,135	4,739	49
7,251	6,778	831	643	1,101	448	2,185	1,676	50
3,142	2,460	543	446	741	376	149	117	51
1,969	1,728	1,699	1,605	1,140	992	46	12	52
2,326	1,604	1,472	948	1,586	945	651	125	53
3,431	2,644	301	161	377	113	43	11	54
4,966	4,832	236	169	198	49	83	85	55
5,612	5,074	96	81	110	31	284	246	56
893	678	127	81	78	31	2	.....	57
11,493	10,764	573	462	449	245	129	89	58
5,873	5,598	391	309	484	196	367	344	59
1,569	1,180	259	165	312	97	42	6	60
4,507	4,035	267	228	356	121	56	25	61
4,607	4,493	99	76	62	8	279	244	62
5,086	4,727	150	121	157	57	1,819	1,759	63

TABLE 19.—POPULATION AS NATIVE AND FOREIGN BORN AND WHITE

	COUNTIES.	NATIVE BORN.		FOREIGN BORN.		TOTAL NATIVE WHITE.	
		Males.	Females.	Males.	Females.	Males.	Females.
1	New York	2,183,738	2,243,065	793,155	777,895	2,151,096	2,207,164
2	Albany	61,835	65,453	17,621	19,646	61,056	64,851
3	Allegany	20,104	20,108	1,563	1,465	19,925	19,958
4	Broome	28,106	28,998	2,940	2,929	27,800	28,680
5	Cattaraugus	26,695	26,185	4,307	3,679	26,571	26,084
6	Cayuga	27,663	28,022	5,043	4,574	27,371	27,770
7	Chautauqua	29,882	30,376	7,537	7,407	29,790	30,306
8	Chemung	21,102	20,939	3,296	2,928	20,676	20,551
9	Chenango	17,770	18,130	1,041	835	17,629	17,981
10	Clinton	19,797	18,894	4,120	3,626	19,695	18,861
11	Columbia	19,616	21,225	2,828	2,503	19,109	20,652
12	Cortland	13,258	13,413	1,085	901	13,201	13,381
13	Delaware	21,722	21,085	1,646	1,043	21,580	20,966
14	Dutchess	31,794	34,032	6,550	5,503	31,013	33,147
15	Erie	109,813	109,715	53,539	49,914	109,303	109,256
16	Essex	14,756	14,476	2,143	1,677	14,699	14,413
17	Franklin	16,210	15,576	3,304	3,020	16,183	15,550
18	Fulton	16,425	17,241	2,140	1,844	16,293	17,091
19	Genesee	13,427	14,041	3,158	2,639	13,356	13,984
20	Greene	14,577	15,159	973	889	14,254	14,831
21	Hamilton	2,409	1,931	297	125	2,397	1,925
22	Herkimer	19,709	19,966	3,159	2,774	19,649	19,889
23	Jefferson	29,126	29,667	5,088	4,925	29,011	29,560
24	Kings	275,591	290,061	135,281	137,614	270,617	284,058
25	Lewis	13,276	12,442	2,228	1,860	13,242	12,401
26	Livingston	15,815	16,589	2,871	2,526	15,690	16,470
27	Madison	19,335	19,656	2,101	1,800	19,139	19,476
28	Monroe	66,830	70,759	26,043	25,954	66,444	70,363
29	Montgomery	18,842	19,382	3,842	3,633	18,718	19,239
30	New York	430,546	444,812	317,033	322,910	420,449	432,192
31	Niagara	23,822	23,638	7,672	7,359	23,623	23,512
32	Oneida	47,071	50,596	12,770	12,485	46,790	50,342
33	Onondaga	56,670	58,521	15,887	15,169	56,166	58,016
34	Ontario	20,158	20,756	3,898	3,641	19,932	20,527
35	Orange	40,703	41,925	8,202	7,029	39,470	40,621
36	Orleans	12,144	12,434	3,405	2,820	12,054	12,348
37	Oswego	30,845	31,823	4,466	4,749	30,766	31,759
38	Otsego	23,898	24,440	1,396	1,127	23,781	24,320
39	Putnam	6,160	6,058	1,604	1,027	6,030	5,990
40	Queens	46,208	46,705	18,972	16,174	44,539	44,837
41	Rensselaer	46,514	50,291	13,228	14,478	46,171	49,860
42	Richmond	19,043	17,871	7,651	7,128	18,592	17,385
43	Rockland	13,685	14,035	4,583	2,859	12,960	13,509
44	St. Lawrence	35,648	35,497	6,818	7,085	35,595	35,462
45	Saratoga	23,941	25,617	4,085	4,020	23,598	25,212
46	Schenectady	12,240	11,988	3,171	2,398	12,176	11,914
47	Schoharie	14,053	14,433	407	271	13,891	14,269
48	Schuyler	7,865	8,095	387	364	7,755	7,991
49	Seneca	12,052	12,475	1,753	1,947	11,964	12,383
50	Steuben	37,744	36,648	4,094	2,987	37,516	36,411
51	Suffolk	25,910	26,591	5,451	4,539	24,757	25,348
52	Sullivan	14,070	13,635	1,750	1,576	14,033	13,604
53	Tioga	13,919	14,582	771	663	13,739	14,403
54	Tompkins	15,156	15,630	1,086	1,051	14,973	15,418
55	Ulster	38,066	38,611	5,769	4,616	37,426	38,010
56	Warren	12,729	12,545	1,296	1,296	12,693	12,502
57	Washington	19,647	20,179	3,000	2,864	19,528	20,052
58	Wayne	20,375	21,700	4,084	3,570	20,219	21,566
59	Westchester	54,471	53,909	19,537	18,855	52,698	52,306
60	Wyoming	13,555	13,726	2,140	1,772	13,522	13,698
61	Yates	9,345	9,778	1,045	833	9,279	9,703
62	North Carolina	796,806	817,439	2,343	1,359	520,839	530,881
63	Alamance	8,639	9,602	18	12	6,036	6,622
64	Alexander	4,558	4,872	.....	.....	4,146	4,442
65	Alleghany	3,231	3,288	2	2	3,018	3,039
66	Anson	9,830	10,177	16	4	5,014	5,203
67	Ashe	7,785	7,836	6	1	7,487	7,539
68	Beaufort	10,558	10,491	19	4	5,939	5,908
69	Bertie	9,459	9,709	6	2	3,953	3,924

AND COLORED, CLASSIFIED BY SEX, BY COUNTIES: 1890—Continued.

NATIVE WHITE—NATIVE PARENTS.		NATIVE WHITE—FOREIGN PARENTS.		FOREIGN WHITE.		TOTAL COLORED.		
Males.	Females.	Males.	Females.	Males.	Females.	Males.	Females.	
1,246,119	1,274,688	904,977	932,476	788,873	776,819	36,924	36,977	1
32,844	34,375	28,212	30,476	17,581	19,634	819	614	2
16,948	17,032	2,977	2,926	1,556	1,461	186	154	3
23,373	23,649	4,427	5,031	2,929	2,923	317	324	4
20,085	19,800	6,486	6,284	4,282	3,669	149	111	5
19,910	20,416	7,461	7,354	5,022	4,558	313	268	6
21,823	22,000	7,967	8,306	7,525	7,401	104	76	7
15,816	15,732	4,860	4,819	3,291	2,923	431	393	8
16,104	16,465	1,525	1,516	1,030	834	152	150	9
11,387	11,356	8,308	7,505	4,113	3,622	109	37	10
15,655	16,834	3,454	3,818	2,826	2,502	509	574	11
11,399	11,587	1,802	1,794	1,081	901	61	32	12
18,802	18,343	2,778	2,623	1,643	1,043	145	119	13
23,523	25,197	7,490	7,950	6,532	5,499	799	889	14
44,015	42,395	65,288	66,861	53,375	49,783	674	590	15
10,515	10,443	4,184	3,970	2,141	1,674	59	66	16
9,875	9,465	6,308	6,085	3,302	3,015	29	31	17
13,555	14,405	2,738	2,686	2,137	1,843	135	151	18
8,862	9,333	4,494	4,651	3,158	2,637	71	59	19
12,678	13,203	1,576	1,628	968	889	328	328	20
1,927	1,584	470	341	297	125	12	6	21
15,132	15,443	4,517	4,446	3,154	2,773	65	78	22
22,079	22,335	6,932	7,225	5,077	4,914	126	118	23
113,413	119,405	157,204	164,653	134,455	137,425	5,800	6,192	24
8,933	8,526	4,309	3,875	2,227	1,859	35	42	25
11,275	11,871	4,415	4,599	2,865	2,524	131	121	26
15,877	16,189	3,262	3,287	2,094	1,792	203	188	27
32,161	33,700	34,283	36,663	26,014	25,929	415	421	28
14,126	14,379	4,592	4,860	3,836	3,632	130	144	29
134,457	136,030	285,992	296,162	314,481	322,505	12,649	13,025	30
13,114	13,097	10,509	10,415	7,637	7,321	234	164	31
27,315	29,383	19,475	20,959	12,760	12,478	291	261	32
34,589	35,671	21,577	22,345	15,835	15,130	556	544	33
14,106	14,683	5,826	5,844	3,892	3,638	232	232	34
29,097	29,800	10,373	10,821	8,167	7,028	1,268	1,305	35
8,317	8,634	3,737	3,714	3,398	2,808	97	98	36
22,524	23,043	8,242	8,716	4,458	4,742	87	71	37
21,557	22,037	2,224	2,283	1,395	1,127	118	120	38
4,744	4,730	1,286	1,260	1,600	1,025	134	70	39
24,772	25,378	19,767	19,459	18,934	16,167	1,707	1,875	40
26,444	28,635	19,727	21,225	13,203	14,475	368	434	41
9,743	9,259	8,849	8,126	7,614	7,121	488	493	42
9,102	9,516	3,858	3,993	4,573	2,858	735	527	43
22,742	22,570	12,853	12,892	6,811	7,080	60	40	44
17,797	19,034	5,801	6,178	4,066	4,001	362	424	45
8,489	8,350	3,687	3,564	3,160	2,398	75	74	46
13,302	13,763	589	506	406	268	163	167	47
6,998	7,234	757	757	385	360	112	108	48
9,459	9,671	2,505	2,712	1,746	1,946	95	93	49
31,290	30,141	6,226	6,270	4,079	2,975	243	249	50
20,256	20,781	4,501	4,567	5,427	4,529	1,177	1,253	51
10,581	10,465	3,452	3,139	1,750	1,576	37	31	52
12,562	13,063	1,177	1,340	768	662	183	180	53
13,243	13,656	1,730	1,762	1,080	1,049	189	214	54
29,046	29,928	8,380	8,082	5,763	4,614	646	603	55
10,097	9,863	2,596	2,639	1,289	1,281	43	58	56
14,441	14,965	5,087	5,087	2,994	2,864	125	127	57
14,576	15,686	5,643	5,880	4,078	3,566	162	138	58
31,161	31,403	21,537	20,903	19,428	18,840	1,882	1,618	59
10,083	10,342	3,439	3,356	2,140	1,772	33	28	60
8,023	8,415	1,256	1,288	1,045	831	66	77	61
517,126	527,357	3,713	3,524	2,316	1,346	275,994	286,571	62
6,007	6,597	29	25	18	12	2,603	2,980	63
4,144	4,434	2	8	.....	.....	412	430	64
3,000	3,021	18	18	2	2	213	249	65
4,972	5,163	42	40	16	4	4,816	4,974	66
7,452	7,519	35	20	6	1	298	297	67
5,908	5,882	31	26	18	4	4,620	4,583	68
3,944	3,919	9	5	6	2	5,506	5,785	69

TABLE 19.—POPULATION AS NATIVE AND FOREIGN BORN AND WHITE

	COUNTIES.	NATIVE BORN.		FOREIGN BORN.		TOTAL NATIVE WHITE.	
		Males.	Females.	Males.	Females.	Males.	Females.
	North Carolina—Continued.						
1	Bladen	8,173	8,584	5	1	4,292	4,348
2	Brunswick	5,420	5,455	19	6	3,063	3,052
3	Buncombe	17,605	17,304	207	150	14,255	14,028
4	Burke	7,203	7,718	12	6	6,042	6,318
5	Cabarrus	8,801	9,321	16	4	6,157	6,506
6	Caldwell	5,965	6,327	4	2	5,203	5,528
7	Camden	2,872	2,792	3	.....	1,713	1,631
8	Carteret	5,340	5,444	25	16	4,217	4,271
9	Caswell	7,854	8,170	3	1	3,250	3,385
10	Catawba	9,002	9,652	24	11	7,727	8,311
11	Chatham	12,500	12,872	23	18	8,486	8,687
12	Cherokee	4,985	4,981	6	4	4,826	4,819
13	Chowan	4,545	4,599	15	8	2,008	1,982
14	Clay	2,131	2,065	1	.....	2,053	2,001
15	Cleveland	10,012	10,368	10	4	8,457	8,830
16	Columbus	8,648	9,184	19	5	5,861	5,919
17	Craven	9,750	10,685	60	38	3,476	3,604
18	Cumberland	13,331	13,917	42	31	7,250	7,629
19	Currituck	3,506	3,235	4	2	2,448	2,277
20	Dare	1,945	1,817	6	.....	1,748	1,608
21	Davidson	10,567	11,114	14	7	8,820	9,334
22	Davie	5,654	5,955	5	7	4,251	4,506
23	Duplin	8,891	9,787	10	2	5,700	5,888
24	Durham	8,759	9,240	23	19	5,190	5,480
25	Edgecombe	11,743	12,332	26	12	4,118	4,357
26	Forsyth	14,149	14,205	54	26	9,504	9,851
27	Franklin	10,439	10,631	14	6	5,355	5,382
28	Gaston	8,568	9,108	70	18	6,150	6,689
29	Gates	5,085	5,161	5	1	2,770	2,763
30	Graham	1,701	1,612	.....	.....	1,607	1,530
31	Granville	12,107	12,356	18	3	5,935	6,166
32	Greene	4,856	5,177	3	3	2,594	2,681
33	Guilford	13,661	14,214	99	78	9,606	10,039
34	Halifax	14,196	14,660	31	21	4,791	4,771
35	Harnett	6,776	6,908	11	5	4,716	4,721
36	Haywood	6,773	6,558	11	4	6,513	6,301
37	Henderson	6,200	6,307	43	39	5,499	5,630
38	Hertford	6,884	6,958	5	4	2,882	3,015
39	Hyde	4,479	4,421	1	2	2,554	2,405
40	Iredell	12,275	13,145	26	16	9,425	10,049
41	Jackson	4,751	4,746	10	5	4,331	4,334
42	Johnston	13,481	13,730	18	10	9,863	10,026
43	Jones	3,670	3,729	2	2	1,948	1,933
44	Lenoir	7,265	7,594	15	5	4,289	4,209
45	Lincoln	6,079	6,500	6	1	4,845	5,176
46	McDowell	5,382	5,520	23	14	4,488	4,589
47	Macon	4,959	5,127	7	9	4,638	4,782
48	Madison	9,138	8,652	13	2	8,715	8,365
49	Martin	7,619	7,597	2	3	3,952	3,881
50	Mecklenburg	20,958	21,466	161	88	11,392	11,506
51	Mitchell	6,501	6,285	17	4	6,231	6,001
52	Montgomery	5,638	5,585	13	3	4,486	4,480
53	Moore	10,237	10,191	34	17	6,859	7,075
54	Nash	10,459	10,238	9	1	6,192	5,985
55	New Hanover	10,967	12,514	327	218	4,566	4,983
56	Northampton	10,567	10,662	9	4	4,637	4,574
57	Onslow	5,206	5,092	4	1	3,747	3,641
58	Orange	7,632	7,305	4	7	5,011	4,685
59	Pamlico	3,592	3,548	5	1	2,403	2,358
60	Pasquotank	5,299	5,415	21	13	2,623	2,545
61	Pender	6,171	6,328	14	1	3,000	2,952
62	Perquimans	4,635	4,655	2	1	2,377	2,339
63	Person	7,624	7,524	3	.....	4,107	4,141
64	Pitt	12,842	12,662	12	3	6,705	6,472
65	Polk	2,919	2,968	5	10	2,384	2,408
66	Randolph	12,405	12,765	16	9	10,751	11,072
67	Richmond	11,837	12,070	28	13	5,327	5,623
68	Robeson	15,624	15,826	21	12	8,156	8,441
69	Rockingham	12,564	12,740	38	21	7,491	7,647
70	Rowan	11,871	12,189	43	20	8,479	8,601
71	Rutherford	9,122	9,640	6	2	7,306	7,759

AND COLORED, CLASSIFIED BY SEX, BY COUNTIES: 1890—Continued.

NATIVE WHITE—NATIVE PARENTS.		NATIVE WHITE—FOREIGN PARENTS.		FOREIGN WHITE.		TOTAL COLORED.		
Males.	Females.	Males.	Females.	Males.	Females.	Males.	Females.	
4,252	4,311	40	37	5	1	3,881	4,236	1
3,040	3,034	23	18	19	5	2,357	2,404	2
14,087	13,827	168	201	207	150	3,350	3,276	3
6,023	6,308	19	10	12	6	1,161	1,400	4
6,128	6,487	29	19	16	4	2,644	2,815	5
5,179	5,513	24	15	4	2	762	799	6
1,708	1,627	5	4	3	.....	1,159	1,161	7
4,169	4,238	48	33	25	15	1,123	1,174	8
3,242	3,373	8	12	3	1	4,604	4,785	9
7,685	8,275	42	36	24	11	1,275	1,341	10
8,451	8,654	35	33	23	18	4,014	4,185	11
4,812	4,808	14	11	6	4	159	162	12
2,000	1,977	8	5	14	6	2,538	2,619	13
2,051	1,999	2	2	1	.....	78	64	14
8,426	8,799	31	31	10	4	1,555	1,538	15
5,842	5,888	19	31	19	5	2,787	3,265	16
3,403	3,518	73	86	60	35	6,274	7,084	17
7,142	7,519	108	110	42	31	6,081	6,288	18
2,443	2,267	5	10	4	2	1,058	958	19
1,741	1,603	7	5	6	.....	197	209	20
8,789	9,300	31	34	13	7	1,748	1,780	21
4,231	4,498	20	8	5	7	1,403	1,449	22
5,649	5,835	51	53	10	2	3,191	3,899	23
5,155	5,435	35	45	23	19	3,569	3,760	24
4,078	4,296	40	61	26	12	7,625	7,975	25
9,443	9,791	61	60	52	26	4,647	4,354	26
5,341	5,374	14	8	13	5	5,085	5,250	27
6,042	6,624	108	65	70	18	2,418	2,419	28
2,767	2,759	3	4	5	1	2,315	2,398	29
1,604	1,526	3	4	.....	.....	94	82	30
5,918	6,145	17	21	18	3	6,172	6,190	31
2,589	2,674	5	7	3	3	2,262	2,496	32
9,476	9,922	130	117	97	78	4,057	4,175	33
4,754	4,729	37	42	31	21	9,405	9,889	34
4,681	4,684	35	37	11	5	2,060	2,187	35
6,500	6,297	13	4	11	4	260	257	36
5,424	5,570	75	60	43	39	701	677	37
2,878	3,011	4	4	5	4	4,002	3,943	38
2,544	2,400	10	5	1	2	1,925	2,016	39
9,357	10,001	68	48	26	16	2,850	3,096	40
4,318	4,319	13	15	10	5	420	412	41
9,829	10,006	34	20	18	10	3,618	3,704	42
1,943	1,926	5	7	2	2	1,722	1,796	43
4,265	4,186	24	23	15	4	2,976	3,386	44
4,826	5,161	19	15	6	1	1,234	1,324	45
4,473	4,576	15	13	23	14	894	931	46
4,623	4,763	15	19	7	9	321	345	47
8,681	8,344	34	21	13	2	423	287	48
3,947	3,874	5	7	2	3	3,667	3,716	49
11,119	11,224	273	282	155	88	9,572	9,960	50
6,215	5,990	16	11	16	4	271	284	51
4,452	4,446	34	34	13	3	1,152	1,105	52
6,741	6,958	118	117	34	17	3,378	3,116	53
6,172	5,969	20	16	8	1	4,268	4,253	54
4,164	4,578	402	405	322	218	6,406	7,531	55
4,617	4,565	20	9	9	4	5,930	6,088	56
3,738	3,637	9	4	3	1	1,460	1,451	57
4,987	4,665	24	20	4	5	2,621	2,622	58
2,399	2,351	4	7	5	1	1,189	1,190	59
2,590	2,491	33	54	20	13	2,677	2,870	60
2,980	2,941	20	11	14	1	3,171	3,376	61
2,371	2,333	6	6	2	1	2,258	2,316	62
4,100	4,134	7	7	3	.....	3,517	3,383	63
6,679	6,444	26	28	12	3	6,137	6,190	64
2,363	2,397	21	11	5	10	535	560	65
10,719	11,040	32	32	16	9	1,654	1,693	66
5,257	5,552	70	71	26	13	6,512	6,447	67
8,062	8,347	94	94	21	11	7,468	7,386	68
7,464	7,603	27	44	38	21	5,073	5,093	69
8,405	8,530	74	71	42	20	3,393	3,588	70
7,286	7,745	20	14	6	2	1,816	1,881	71

TABLE 19.—POPULATION AS NATIVE AND FOREIGN BORN AND WHITE

	COUNTIES.	NATIVE BORN.		FOREIGN BORN.		TOTAL NATIVE WHITE.	
		Males.	Females.	Males.	Females.	Males.	Females.
	North Carolina—Continued.						
1	Sampson	12,042	13,041	12	1	7,829	8,118
2	Stanly	5,924	6,200	6	6	5,143	5,474
3	Stokes	8,521	8,668	8	2	7,105	7,271
4	Surry	9,592	9,675	12	2	8,401	8,511
5	Swain	3,356	3,193	17	11	2,884	2,740
6	Transylvania	2,875	2,993	10	3	2,620	2,735
7	Tyrrell	2,160	2,064	1	.....	1,559	1,440
8	Union	10,754	10,492	9	4	7,971	7,728
9	Vance	8,655	8,803	65	58	3,144	3,167
10	Wake	24,509	24,524	115	59	12,847	13,074
11	Warren	9,293	9,921	89	57	2,780	2,954
12	Washington	5,180	4,996	14	10	2,515	2,422
13	Watauga	5,290	5,320	1	.....	5,072	5,107
14	Wayne	12,697	13,330	43	30	7,527	7,515
15	Wilkes	10,893	11,777	1	4	9,892	10,736
16	Wilson	9,116	9,514	9	5	5,455	5,415
17	Yadkin	6,771	7,015	3	1	6,088	6,329
18	Yancey	4,753	4,736	.....	1	4,603	4,593
19	North Dakota	54,598	46,660	46,992	34,469	54,331	46,444
20	Barnes	2,268	1,979	1,621	1,177	2,268	1,979
21	Benson	827	659	607	367	826	652
22	Billings	73	41	46	10	72	41
23	Bottineau	647	525	1,001	720	647	525
24	Bowman	6	.....	.....	.....	6	.....
25	Buford	332	180	239	52	286	128
26	Burleigh	1,772	1,298	716	461	1,713	1,265
27	Cass	6,277	5,596	4,347	3,393	6,240	5,561
28	Cavalier	1,341	1,078	2,278	1,774	1,335	1,076
29	Church	33	21	9	11	33	21
30	Dickey	2,062	1,795	1,002	714	2,061	1,795
31	Dunn	56	24	50	29	56	24
32	Eddy	468	384	317	208	466	380
33	Emmons	639	530	466	336	631	519
34	Flannery	29	20	12	11	29	20
35	Foster	405	311	300	194	405	311
36	Garfield	14	14	3	2	14	14
37	Grand Forks	5,636	4,750	4,656	3,315	5,616	4,734
38	Griggs	759	720	760	578	758	717
39	Hettinger	36	32	7	6	36	32
40	Kidder	547	415	165	84	547	415
41	Lamoure	1,054	898	739	496	1,054	898
42	Logan	120	95	204	178	120	95
43	McHenry	458	453	387	286	458	451
44	McIntosh	543	484	1,187	1,034	543	484
45	McKenzie	3	.....	.....	.....	3	.....
46	McLean	264	231	217	148	264	231
47	Mercer	94	70	146	118	94	70
48	Morton	1,512	1,297	1,088	831	1,503	1,288
49	Mountraillo	43	17	46	16	43	17
50	Nelson	1,284	1,119	1,125	765	1,281	1,118
51	Oliver	156	146	96	66	156	146
52	Pembina	2,775	2,415	5,042	4,102	2,744	2,392
53	Pierce	255	189	284	177	255	189
54	Ramsey	1,396	1,178	1,079	765	1,393	1,174
55	Ransom	1,774	1,588	1,156	875	1,762	1,584
56	Renville	17	16	35	31	17	16
57	Richland	3,526	3,163	2,334	1,728	3,520	3,161
58	Rolette	563	467	797	600	561	466
59	Sargent	1,805	1,480	1,046	745	1,805	1,480
60	Sheridan	4	.....	.....	1	4	.....
61	Stark	773	615	534	382	772	615
62	Steele	1,219	991	901	666	1,219	991
63	Stevens	3	5	5	3	2	5
64	Stutsman	1,981	1,664	917	704	1,978	1,664
65	Towner	521	359	365	205	521	358
66	Traill	2,889	2,627	2,836	1,865	2,887	2,627
67	Wallace	18	3	2	1	12	1
68	Walsh	4,146	3,882	4,883	3,676	4,143	3,880

AND COLORED, CLASSIFIED BY SEX, BY COUNTIES: 1890—Continued.

NATIVE WHITE—NATIVE PARENTS.		NATIVE WHITE—FOREIGN PARENTS.		FOREIGN WHITE.		TOTAL COLORED.		
Males.	Females.	Males.	Females.	Males.	Females.	Males.	Females.	
7,809	8,093	20	25	12	1	4,213	4,923	1
5,137	5,468	6	6	6	6	781	726	2
7,086	7,261	19	10	8	2	1,416	1,397	3
8,374	8,490	27	21	12	2	1,191	1,164	4
2,864	2,734	20	6	17	11	472	453	5
2,604	2,716	16	19	10	3	255	258	6
1,556	1,438	3	2	1	.....	601	624	7
7,954	7,709	17	19	9	4	2,783	2,764	8
3,083	3,124	61	43	65	58	5,511	5,636	9
12,708	12,931	139	143	114	58	11,663	11,451	10
2,713	2,901	67	53	89	57	6,513	6,967	11
2,484	2,407	31	15	14	10	2,665	2,574	12
5,069	5,103	3	4	1	.....	218	213	13
7,450	7,421	77	94	43	30	5,170	5,815	14
9,871	10,721	21	15	1	4	1,001	1,041	15
5,427	5,400	28	15	9	5	3,661	4,099	16
6,083	6,321	5	8	3	1	683	686	17
4,598	4,593	5	.....	.....	1	150	143	18
20,926	16,502	33,405	29,942	46,918	34,430	341	255	19
878	716	1,390	1,263	1,621	1,177	.....	.....	20
366	253	460	399	607	367	1	7	21
57	30	15	11	46	10	1	.....	22
136	115	511	410	1,001	720	.....	.....	23
6	.....	.....	.....	.....	.....	.....	.....	24
168	60	118	68	238	52	47	52	25
1,074	729	639	536	709	461	66	33	26
2,938	2,373	3,302	3,188	4,343	3,390	41	38	27
196	164	1,139	912	2,278	1,773	6	3	28
24	15	9	6	9	11	.....	.....	29
1,244	1,032	817	763	1,000	714	3	.....	30
40	17	16	7	50	29	.....	.....	31
228	155	238	225	317	208	2	4	32
354	275	277	244	466	336	8	11	33
14	6	15	14	12	11	.....	.....	34
183	131	222	180	300	194	.....	.....	35
7	12	7	2	3	2	.....	.....	36
1,921	1,597	3,695	3,137	4,643	3,313	33	18	37
176	167	582	550	760	578	1	3	38
26	27	10	5	7	6	.....	.....	39
415	310	132	105	165	84	.....	.....	40
542	454	512	444	739	496	.....	.....	41
50	37	70	58	204	178	.....	.....	42
194	176	264	275	387	286	.....	2	43
127	96	416	388	1,187	1,034	.....	.....	44
2	.....	1	.....	.....	.....	.....	.....	45
89	61	175	170	217	148	.....	.....	46
31	26	63	44	146	118	.....	.....	47
609	455	894	833	1,086	831	11	9	48
23	7	20	10	46	16	.....	.....	49
403	358	878	760	1,125	764	3	2	50
67	64	89	82	96	66	.....	.....	51
430	314	2,314	2,078	5,010	4,070	63	55	52
108	74	147	115	284	177	.....	.....	53
576	434	817	740	1,078	765	4	4	54
811	728	951	856	1,156	875	12	4	55
7	1	10	15	35	31	.....	.....	56
1,142	963	2,378	2,198	2,334	1,728	6	2	57
152	123	409	343	797	600	2	1	58
882	722	923	758	1,045	745	1	.....	59
3	.....	1	.....	.....	1	.....	.....	60
407	289	365	326	529	382	6	.....	61
430	333	789	658	901	666	.....	.....	62
2	3	.....	2	5	3	1	.....	63
1,211	937	767	727	917	704	3	.....	64
310	206	211	152	365	205	.....	1	65
638	518	2,249	2,109	2,835	1,865	3	.....	66
9	1	3	.....	2	1	6	2	67
745	640	3,398	3,240	4,881	3,676	5	2	68

TABLE 19.—POPULATION AS NATIVE AND FOREIGN BORN AND WHITE

	COUNTIES.	NATIVE BORN.		FOREIGN BORN.		TOTAL NATIVE WHITE.	
		Males.	Females.	Males.	Females.	Males.	Females.
	North Dakota—Continued.						
1	Ward	517	466	392	306	516	466
2	Wells	375	267	363	207	375	267
3	Williams	43	24	20	22	43	23
4	Unorganized territory	240	79	164	28	238	78
5	Ohio	1,608,479	1,604,544	247,257	212,036	1,563,539	1,562,713
6	Adams	13,029	12,720	209	135	12,822	12,521
7	Allen	19,387	18,071	1,847	1,339	15,076	17,794
8	Ashland	10,579	10,848	441	355	10,564	10,842
9	Ashtabula	19,271	19,551	2,969	1,864	19,129	19,422
10	Athens	16,774	16,375	1,198	847	16,088	15,829
11	Auglaize	13,114	12,372	1,405	1,209	13,093	12,347
12	Belmont	26,492	26,506	2,484	1,931	25,496	25,570
13	Brown	14,225	14,461	661	552	13,226	13,526
14	Butler	21,164	21,505	3,233	2,695	20,584	20,969
15	Carroll	8,206	8,178	688	494	8,159	8,151
16	Champaign	12,866	13,012	558	544	12,080	12,294
17	Clark	23,919	23,739	2,440	2,179	21,588	21,440
18	Clermont	15,743	16,134	929	747	14,959	15,408
19	Clinton	11,898	11,827	281	234	11,205	11,223
20	Columbiana	26,305	26,436	3,470	2,818	25,962	26,120
21	Coshocton	12,730	12,773	697	503	12,693	12,730
22	Crawford	14,190	14,196	1,916	1,625	14,154	14,155
23	Cuyahoga	99,497	100,435	58,158	51,880	97,879	99,032
24	Darke	21,072	20,349	877	663	20,794	20,135
25	Defiance	11,838	11,164	1,571	1,196	11,781	11,114
26	Delaware	12,806	13,018	707	658	12,530	12,676
27	Erie	13,935	13,706	4,290	3,531	13,699	13,517
28	Fairfield	16,587	16,099	709	544	16,353	15,942
29	Fayette	11,123	10,860	194	132	10,252	10,050
30	Franklin	55,454	53,449	8,213	6,971	51,957	50,515
31	Fulton	10,314	9,957	952	800	10,301	9,948
32	Gallia	13,088	13,278	330	309	11,883	12,092
33	Geauga	6,390	6,321	442	336	6,385	6,316
34	Greene	14,356	14,339	537	588	12,338	12,304
35	Guernsey	13,784	14,061	500	300	13,548	13,800
36	Hamilton	141,001	149,630	42,402	41,540	133,760	142,178
37	Hancock	20,878	18,935	1,595	1,155	20,691	18,769
38	Hardin	13,848	13,576	879	636	13,525	13,285
39	Harrison	10,124	10,245	331	130	9,625	9,849
40	Henry	11,504	10,615	1,616	1,345	11,487	10,594
41	Highland	13,987	14,398	374	289	13,227	13,647
42	Hocking	10,947	10,683	590	438	10,871	10,627
43	Holmes	9,959	10,014	659	507	9,957	10,010
44	Huron	14,286	14,306	1,791	1,566	14,185	14,219
45	Jackson	13,567	13,391	819	631	13,194	13,025
46	Jefferson	17,565	17,857	2,277	1,716	16,965	17,274
47	Knox	13,089	13,568	494	449	12,942	13,411
48	Lake	7,815	8,136	1,347	937	7,692	8,043
49	Lawrence	19,003	18,829	922	802	18,013	18,061
50	Licking	20,410	20,925	1,006	938	20,176	20,705
51	Logan	13,450	13,263	383	290	12,925	12,796
52	Lorain	16,386	16,917	3,768	3,224	15,809	16,373
53	Lucas	38,243	38,269	13,516	12,268	37,675	37,755
54	Madison	9,790	9,326	520	421	9,281	8,886
55	Mahoning	21,269	21,575	7,139	5,996	20,885	21,208
56	Marion	11,744	11,195	995	793	11,606	11,070
57	Medina	10,145	10,117	842	638	10,069	10,062
58	Meigs	14,156	14,269	709	679	13,433	13,587
59	Mercer	12,847	12,189	1,250	934	12,724	12,094
60	Miami	18,722	18,813	1,210	1,009	18,124	18,237
61	Monroe	11,956	11,767	818	634	11,907	11,715
62	Montgomery	44,018	42,139	9,163	5,532	42,723	40,964
63	Morgan	9,347	9,521	152	123	9,247	9,461
64	Morrow	8,834	8,832	268	186	8,774	8,777
65	Muskingum	23,864	24,675	1,370	1,301	23,287	24,035
66	Noble	10,187	10,221	193	152	10,166	10,205
67	Ottawa	8,511	8,183	2,904	2,376	8,485	8,162
68	Paulding	13,172	11,665	675	420	12,696	11,258

AND COLORED, CLASSIFIED BY SEX, BY COUNTIES: 1890—Continued.

NATIVE WHITE—NATIVE PARENTS.		NATIVE WHITE—FOREIGN PARENTS.		FOREIGN WHITE.		TOTAL COLORED.		
Males.	Females.	Males.	Females.	Males.	Females.	Males.	Females.	
173	150	343	316	392	306	1	.....	1
151	104	224	163	363	207	.....	.....	2
8	3	35	20	20	22	.....	1	3
143	41	95	37	161	28	5	1	4
1,171,574	1,162,943	391,965	399,770	246,803	211,750	45,394	42,117	5
12,219	11,958	603	563	209	135	207	199	6
15,424	14,303	3,652	3,491	1,843	1,336	315	280	7
9,498	9,710	1,066	1,132	441	355	15	6	8
16,293	16,464	2,836	2,958	2,961	1,853	150	140	9
14,374	14,260	1,714	1,569	1,195	846	689	547	10
9,196	8,713	3,897	3,634	1,405	1,209	21	25	11
21,445	21,529	4,051	4,041	2,480	1,931	1,000	936	12
11,381	11,638	1,845	1,888	661	550	999	937	13
13,862	13,999	6,722	6,970	3,229	2,694	584	537	14
6,991	6,932	1,168	1,219	688	494	47	27	15
10,921	11,067	1,159	1,227	552	541	792	721	16
17,026	16,755	4,562	4,685	2,433	2,171	2,338	2,307	17
12,956	13,367	2,003	2,041	929	747	784	726	18
10,531	10,643	674	580	281	234	693	604	19
21,079	21,121	4,883	4,999	3,458	2,817	355	317	20
10,742	10,896	1,951	1,834	695	503	39	43	21
9,897	9,915	4,257	4,240	1,916	1,625	36	41	22
40,214	40,427	57,665	58,605	58,049	51,817	1,727	1,466	23
18,459	17,916	2,335	2,219	877	663	278	214	24
8,629	8,177	3,152	2,937	1,571	1,196	57	50	25
10,982	11,030	1,548	1,646	706	656	277	344	26
7,317	7,111	6,382	6,406	4,286	3,528	240	192	27
14,450	14,631	1,903	1,911	706	544	237	157	28
9,755	9,562	497	488	194	132	871	810	29
37,788	36,171	14,169	14,344	8,186	6,962	3,524	2,943	30
8,160	7,906	2,141	2,042	950	800	15	9	31
10,978	11,110	905	982	329	309	1,206	1,186	32
5,740	5,706	645	610	442	336	5	5	33
11,142	11,124	1,196	1,180	528	580	2,027	2,043	34
12,465	12,681	1,083	1,119	498	300	238	261	35
58,023	59,702	75,737	82,476	42,334	41,505	7,309	7,487	36
17,970	16,336	2,721	2,433	1,589	1,152	193	169	37
11,515	11,391	2,010	1,894	878	635	324	292	38
8,962	9,238	663	611	328	130	502	396	39
8,521	7,878	2,966	2,716	1,615	1,345	18	21	40
12,341	12,688	886	959	373	287	761	753	41
9,725	9,485	1,146	1,142	589	437	77	57	42
8,380	8,477	1,577	1,533	659	507	2	4	43
10,715	10,705	3,470	3,514	1,791	1,565	101	88	44
11,385	11,190	1,809	1,835	819	631	373	366	45
13,845	14,124	3,120	3,150	2,273	1,716	604	583	46
11,754	12,234	1,188	1,177	492	446	149	160	47
6,137	6,494	1,535	1,549	1,342	936	128	94	48
15,626	15,634	2,387	2,427	919	802	993	768	49
17,770	18,092	2,406	2,613	1,002	937	238	221	50
11,981	11,826	944	970	381	288	527	469	51
10,195	10,826	5,614	5,547	3,752	3,211	593	557	52
19,913	19,079	17,762	18,676	13,469	12,216	615	566	53
8,100	7,767	1,181	1,119	519	421	510	440	54
12,442	12,547	8,443	8,661	7,135	5,995	388	368	55
9,358	8,929	2,248	2,141	993	792	140	126	56
8,649	8,696	1,420	1,366	842	638	76	55	57
11,503	11,693	1,930	1,894	709	679	723	682	58
9,526	9,062	3,198	3,032	1,248	934	125	95	59
15,479	15,609	2,645	2,628	1,206	1,008	602	577	60
9,582	9,503	2,325	2,212	817	634	50	52	61
31,529	29,903	11,194	11,061	9,157	5,520	1,301	1,187	62
8,700	8,938	547	523	152	123	100	60	63
8,083	8,114	691	663	268	186	60	55	64
20,003	20,540	3,284	3,495	1,369	1,300	578	641	65
9,375	9,494	791	711	193	152	21	16	66
4,418	4,211	4,067	3,951	2,904	2,375	26	22	67
11,251	9,976	1,445	1,282	674	419	477	408	68

TABLE 19.—POPULATION AS NATIVE AND FOREIGN BORN AND WHITE

	COUNTIES.	NATIVE BORN.		FOREIGN BORN.		TOTAL NATIVE WHITE.	
		Males.	Females.	Males.	Females.	Males.	Females.
	Ohio—Continued.						
1	Perry	13,774	13,691	2,028	1,658	13,443	13,458
2	Pickaway	13,231	12,984	429	315	12,710	12,495
3	Pike	8,594	8,376	278	234	8,174	7,973
4	Portage	12,572	12,798	1,330	1,168	12,480	12,717
5	Preble	11,404	11,206	443	368	11,197	11,018
6	Putnam	14,356	13,843	1,117	872	14,318	13,818
7	Richland	17,211	17,960	1,585	1,316	17,144	17,899
8	Ross	18,652	18,814	1,016	972	17,162	17,413
9	Sandusky	13,331	13,278	2,159	1,849	13,230	13,182
10	Scioto	16,435	16,696	1,207	1,039	15,860	16,184
11	Seneca	18,385	18,469	2,136	1,879	18,286	18,377
12	Shelby	11,819	11,172	920	796	11,574	10,960
13	Stark	35,872	36,211	6,711	5,376	35,704	36,045
14	Summit	22,500	22,603	4,767	4,219	22,215	22,350
15	Trumbull	17,858	18,120	3,489	2,906	17,746	18,039
16	Tuscarawas	21,066	20,676	2,802	2,074	20,957	20,578
17	Union	11,151	11,023	375	311	10,919	10,808
18	Van Wert	14,287	13,946	830	608	14,059	13,724
19	Vinton	7,922	7,753	217	153	7,817	7,655
20	Warren	12,168	12,159	626	515	11,674	11,725
21	Washington	19,990	20,090	1,226	1,074	19,221	19,428
22	Wayne	17,836	18,412	1,516	1,241	17,810	18,376
23	Williams	11,910	11,603	783	601	11,883	11,595
24	Wood	21,171	18,895	2,528	1,798	21,073	18,828
25	Wyandot	10,224	9,982	856	660	10,179	9,944
26	Oklahoma	32,907	26,187	1,826	914	31,294	24,823
27	Beaver	1,415	1,140	75	44	1,415	1,140
28	Canadian	3,749	3,020	251	138	3,646	2,936
29	Cleveland	3,483	2,917	137	68	3,475	2,910
30	Greer	2,903	2,376	46	13	2,901	2,376
31	Kingfisher	4,450	3,557	219	106	3,763	2,944
32	Logan	6,895	5,169	497	209	6,500	4,841
33	Oklahoma	6,184	4,812	489	257	5,818	4,528
34	Payne	3,828	3,196	112	79	3,776	3,148
35	Oregon	140,787	115,663	41,053	16,264	139,376	114,560
36	Baker	3,189	2,424	933	218	3,172	2,414
37	Benton	4,234	3,590	583	243	4,220	3,575
38	Clackamas	6,754	5,691	1,725	1,063	6,711	5,666
39	Clatsop	2,772	2,195	3,992	1,057	2,733	2,160
40	Columbia	2,338	1,694	843	316	2,332	1,690
41	Coos	4,041	3,185	1,213	435	3,991	3,118
42	Crook	1,748	1,307	146	43	1,745	1,306
43	Curry	847	595	204	63	791	528
44	Douglas	5,781	5,100	728	255	5,665	5,012
45	Gilliam	1,817	1,453	246	84	1,798	1,442
46	Grant	2,451	1,847	673	109	2,434	1,808
47	Harney	1,443	895	178	43	1,420	885
48	Jackson	5,565	4,846	773	271	5,508	4,783
49	Josephine	2,481	1,914	357	126	2,475	1,913
50	Klamath	1,294	982	118	50	1,287	955
51	Lake	1,433	979	163	29	1,418	943
52	Lane	7,494	6,672	679	353	7,461	6,634
53	Linn	7,933	7,185	779	368	7,917	7,172
54	Malheur	1,409	892	251	49	1,349	854
55	Marion	10,518	8,929	2,339	1,148	10,306	8,786
56	Morrow	2,114	1,779	232	80	2,113	1,778
57	Multnomah	28,173	22,392	17,377	6,942	27,745	22,166
58	Polk	3,783	3,315	480	280	3,778	3,314
59	Sherman	842	732	160	58	836	729
60	Tillamook	1,345	1,133	311	143	1,325	1,106
61	Umatilla	6,549	5,253	1,155	424	6,531	5,230
62	Union	6,280	4,565	941	258	6,273	4,563
63	Wallowa	1,931	1,598	84	48	1,931	1,598
64	Wasco	4,072	3,444	1,181	486	3,972	3,340
65	Washington	5,048	4,422	1,619	883	5,047	4,416
66	Yamhill	5,108	4,655	590	339	5,092	4,646

AND COLORED, CLASSIFIED BY SEX, BY COUNTIES: 1890—Continued.

NATIVE WHITE—NATIVE PARENTS.		NATIVE WHITE—FOREIGN PARENTS.		FOREIGN WHITE.		TOTAL COLORED.		
Males.	Females.	Males.	Females.	Males.	Females.	Males.	Females.	
10,720	10,708	2,723	2,750	2,028	1,657	331	234	1
11,767	11,528	943	967	428	315	522	489	2
7,334	7,190	840	783	278	234	420	403	3
10,099	10,397	2,381	2,320	1,328	1,166	94	83	4
10,239	10,092	958	926	441	368	209	188	5
11,211	10,980	3,107	2,838	1,117	872	38	25	6
14,196	14,796	2,948	3,103	1,585	1,316	67	61	7
14,627	14,743	2,535	2,670	1,014	971	1,492	1,402	8
9,223	9,151	4,007	4,031	2,155	1,848	105	97	9
12,770	12,865	3,090	3,319	1,207	1,038	575	513	10
13,881	13,511	4,405	4,866	2,134	1,878	101	93	11
8,807	8,332	2,767	2,628	920	796	245	212	12
24,881	25,067	10,823	10,978	6,706	5,372	173	170	13
15,783	15,774	6,432	6,576	4,759	4,211	293	261	14
12,938	13,195	4,808	4,844	3,486	2,905	115	82	15
15,708	15,508	5,249	5,070	2,799	2,074	112	98	16
9,828	9,784	1,091	1,024	375	311	232	215	17
11,937	11,701	2,122	2,023	827	604	231	226	18
7,211	7,097	606	558	217	153	105	98	19
10,498	10,393	1,176	1,332	625	511	495	438	20
15,885	16,071	3,336	3,357	1,224	1,074	771	662	21
14,937	15,400	2,873	2,976	1,513	1,241	29	36	22
9,940	9,689	1,943	1,906	783	601	27	8	23
16,280	14,439	4,793	4,389	2,510	1,788	116	77	24
8,184	7,929	1,995	2,015	855	660	46	38	25
28,725	22,829	2,569	1,994	1,796	913	1,643	1,365	26
1,282	1,025	133	115	75	44	.....	.....	27
3,289	2,655	357	281	249	137	105	85	28
3,263	2,733	212	177	136	68	9	7	29
2,795	2,296	106	80	46	13	2	.....	30
3,468	2,677	295	267	215	106	691	613	31
5,842	4,416	658	425	484	209	408	328	32
5,201	4,040	617	488	479	257	376	284	33
3,585	2,987	191	161	112	79	52	48	34
112,745	91,224	26,631	23,336	31,811	16,011	10,653	1,356	35
2,708	2,069	464	345	548	208	402	20	36
3,672	3,062	548	513	497	242	100	16	37
4,999	4,169	1,712	1,497	1,645	1,061	123	27	38
1,588	1,128	1,145	1,032	2,818	1,051	1,213	41	39
1,808	1,288	524	402	820	316	29	4	40
3,094	2,355	897	763	1,128	431	135	71	41
1,622	1,208	123	98	138	43	11	1	42
628	413	163	115	146	63	114	67	43
5,029	4,430	636	582	542	254	302	89	44
1,581	1,232	217	210	206	84	59	11	45
2,110	1,596	324	242	351	104	339	14	46
1,254	779	166	106	161	43	40	10	47
4,806	4,108	702	675	552	266	278	68	48
2,159	1,626	316	287	265	121	98	6	49
1,140	854	147	101	114	50	11	27	50
1,264	840	154	103	144	29	34	36	51
6,688	5,881	773	753	627	352	85	39	52
7,021	6,376	896	796	656	367	139	14	53
1,218	778	131	76	175	47	136	40	54
8,094	6,821	2,212	1,965	1,977	1,136	574	155	55
1,924	1,629	189	149	206	80	27	1	56
19,441	14,598	8,304	7,568	12,435	6,756	5,370	412	57
3,361	2,990	417	324	421	280	64	1	58
702	606	134	123	135	58	31	3	59
1,050	858	275	248	311	143	20	27	60
5,617	4,476	914	754	898	420	275	27	61
5,346	3,961	927	602	816	256	132	4	62
1,763	1,474	168	124	84	48	.....	.....	63
3,059	2,499	913	841	975	481	306	109	64
3,634	3,166	1,413	1,250	1,451	882	169	7	65
4,365	3,954	727	692	569	339	37	9	66

TABLE 19.—POPULATION AS NATIVE AND FOREIGN BORN AND WHITE

	COUNTIES.	NATIVE BORN.		FOREIGN BORN.		TOTAL NATIVE WHITE.	
		Males.	Females.	Males.	Females.	Males.	Females.
1	Pennsylvania	2,198,872	2,213,422	467,459	378,261	2,144,191	2,160,477
2	Adams	16,026	17,094	224	142	15,864	16,937
3	Allegheny	202,307	196,574	85,250	67,828	194.618	190,824
4	Armstrong	21,848	22,252	1,572	1,075	21,685	22,153
5	Beaver	22,305	22,133	3,417	2,222	21,939	21,786
6	Bedford	18,886	18,929	525	304	18,574	18,657
7	Berks	65,388	66,072	3,583	2,284	65,098	65,804
8	Blair	32,275	32,714	3,617	2,260	31,825	32,366
9	Bradford	28,055	28,001	1,688	1,489	27,739	27,709
10	Bucks	32,543	32,449	3,777	1,846	31,361	31,739
11	Butler	26,001	25,703	2,072	1,563	25,895	25,655
12	Cambria	28,606	27,148	6,560	4,061	28,332	26,973
13	Cameron	3,342	2,810	705	381	3,297	2,791
14	Carbon	16,316	15,728	4,049	2,531	16,292	15,715
15	Center	20,295	20,291	1,786	897	20,068	20,053
16	Chester	40,766	41,895	3,822	2,894	36,728	38,271
17	Clarion	17,484	17,775	858	685	17,447	17,740
18	Clearfield	28,799	26,996	8,169	5,601	28,694	26,920
19	Clinton	13,195	12,914	1,600	976	13,024	12,761
20	Columbia	17,372	17,381	1,207	872	17,304	17,327
21	Crawford	29,838	30,568	2,574	2,344	29,677	30,421
22	Cumberland	22,516	24,263	313	179	21,337	22,983
23	Dauphin	44,961	45,436	4,022	2,558	41,926	42,925
24	Delaware	31,167	31,416	6,208	5,892	27,598	28,028
25	Elk	8,939	7,297	3,811	2,192	8,913	7,285
26	Erie	35,443	35,753	8,083	6,795	35,286	35,616
27	Fayette	34,811	34,275	6,874	4,046	33,364	33,022
28	Forest	4,375	3,459	438	210	4,372	3,456
29	Franklin	24,553	26,201	385	294	23,587	25,148
30	Fulton	5,023	5,007	63	44	4,971	4,947
31	Greene	14,339	14,428	104	64	14,116	14,206
32	Huntingdon	17,351	17,287	673	440	17,181	17,143
33	Indiana	20,187	20,775	795	418	20,076	20,675
34	Jefferson	19,294	18,477	4,055	2,179	19,279	18,468
35	Juniata	8,159	8,363	81	52	8,064	8,289
36	Lackawanna	48,166	47,523	25,805	20,594	47,996	47,368
37	Lancaster	69,555	72,649	3,854	3,037	68,203	71,406
38	Lawrence	16,368	16,642	2,805	1,702	16,223	16,509
39	Lebanon	22,960	23,728	1,035	408	22,858	23,664
40	Lehigh	35,127	35,664	3,655	2,185	35,056	35,631
41	Luzerne	68,698	68,402	37,629	26,474	68,269	68,025
42	Lycoming	32,711	32,705	2,940	2,223	32,023	31,906
43	McKean	20,965	18,682	4,412	2,804	20,792	18,530
44	Mercer	24,761	25,513	2,936	2,534	24,598	25,376
45	Mifflin	9,691	9,918	244	143	9,608	9,831
46	Monroe	9,645	9,685	435	346	9,561	9,592
47	Montgomery	52,923	54,567	9,086	6,714	51,427	53,312
48	Montour	6,940	7,022	986	697	6,888	6,979
49	Northampton	37,009	37,783	5,773	3,655	36,738	37,545
50	Northumberland	32,654	32,471	5,933	3,640	32,514	32,354
51	Perry	12,878	13,146	157	95	12,808	13,079
52	Philadelphia	378,294	399,190	132,828	136,652	360,401	377,940
53	Pike	4,065	4,042	709	596	4,012	3,989
54	Potter	11,195	9,336	1,481	766	11,162	9,316
55	Schuylkill	62,033	60,597	19,092	12,441	61,837	60,432
56	Snyder	8,745	8,834	43	29	8,742	8,832
57	Somerset	18,111	17,990	771	445	18.016	17,942
58	Sullivan	5,902	4,645	674	399	5,891	4,639
59	Susquehanna	18,302	18,056	2,106	1,629	18,222	17,979
60	Tioga	23,282	22,393	3,672	2,966	23,237	22,347
61	Union	8,691	8,949	110	70	8,663	8,927
62	Venango	21,412	21,333	2,157	1,738	21,182	21,117
63	Warren	16,209	15,393	3,239	2,744	16,169	15,358
64	Washington	32,122	32,274	4,037	2,722	30,349	30,687
65	Wayne	13,296	13,437	2,283	1,994	13,282	13,418
66	Westmoreland	47,680	46,458	11,802	6,879	46,974	45,951
67	Wyoming	7,622	7,697	347	225	7,616	7,691
68	York	48,095	48,834	1,463	1,097	47,343	48,012

AND COLORED, CLASSIFIED BY SEX, BY COUNTIES: 1890—Continued.

NATIVE WHITE—NATIVE PARENTS.		NATIVE WHITE—FOREIGN PARENTS.		FOREIGN WHITE.		TOTAL COLORED.		
Males.	Females.	Males.	Females.	Males.	Females.	Males.	Females.	
1,611,478	1,626,610	532,713	533,867	465,663	377,926	56,477	53,280	1
15,265	16,400	599	537	223	142	163	157	2
99,509	95,112	95,109	95,712	85,081	67,794	7,858	5,784	3
19,375	20,025	2,310	2,128	1,567	1,075	168	99	4
17,154	17,106	4,785	4,680	3,411	2,221	372	348	5
17,770	17,872	804	785	523	303	314	273	6
61,042	61,826	4,056	3,978	3,566	2,280	307	272	7
27,660	28,004	4,165	4,362	3,607	2,259	460	349	8
24,373	24,343	3,366	3,366	1,686	1,489	318	292	9
28,302	28,855	3,059	2,884	3,770	1,846	1,189	710	10
21,175	20,948	4,720	4,707	2,067	1,562	111	49	11
20,926	19,966	7,406	7,007	6,545	4,059	289	177	12
2,670	2,183	627	608	705	381	45	19	13
11,438	11,121	4,854	4,594	4,046	2,531	27	13	14
18,525	18,609	1,543	1,444	1,782	895	231	240	15
32,453	34,085	4,275	4,186	3,805	2,891	4,055	3,627	16
15,435	15,833	2,012	1,907	858	685	37	35	17
22,087	20,639	6,607	6,281	8,164	5,601	110	76	18
10,914	10,725	2,110	2,036	1,597	976	174	153	19
15,241	15,432	2,063	1,895	1,206	872	69	54	20
24,463	25,166	5,214	5,255	2,561	2,340	174	151	21
20,791	22,482	546	501	306	178	1,186	1,281	22
37,974	38,892	3,952	4,033	3,995	2,554	3,062	2,515	23
20,071	20,236	7,527	7,792	6,176	5,882	3,601	3,398	24
5,642	4,316	3,271	2,969	3,809	2,192	28	12	25
23,633	23,743	11,653	11,873	8,065	6,789	175	143	26
29,006	28,758	4,358	4,264	6,867	4,042	1,454	1,257	27
3,718	2,997	654	459	438	210	3	3	28
22,684	24,214	903	934	383	294	968	1,053	29
4,744	4,738	227	209	63	44	52	60	30
13,881	13,983	235	223	103	64	224	222	31
16,127	16,190	1,054	953	671	440	172	144	32
18,747	19,380	1,329	1,295	791	418	115	100	33
16,065	15,514	3,214	2,954	4,049	2,179	21	9	34
7,913	8,158	151	131	81	51	95	75	35
20,618	19,986	27,378	27,382	25,775	20,592	200	157	36
61,928	65,067	6,275	6,339	3,830	3,033	1,376	1,247	37
13,199	13,458	3,024	3,051	2,770	1,700	180	135	38
22,149	23,038	709	626	1,033	408	104	64	39
31,410	32,154	3,646	3,477	2,652	2,185	74	33	40
35,209	35,068	33,060	32,957	37,609	26,467	449	384	41
27,160	27,335	4,863	4,571	2,936	2,220	692	802	42
16,046	14,000	4,746	4,530	4,392	2,793	193	163	43
19,108	19,919	5,490	5,457	2,929	2,531	170	140	44
9,243	9,457	365	374	242	142	85	88	45
8,874	8,892	687	700	434	346	85	93	46
43,485	45,262	7,942	8,050	9,064	6,703	1,518	1,266	47
5,716	5,765	1,172	1,214	985	696	53	44	48
31,309	32,284	5,429	5,261	5,732	3,646	312	247	49
26,802	27,099	5,712	5,255	5,892	3,634	181	123	50
12,474	12,824	334	255	157	95	70	67	51
202,046	212,289	158,355	165,651	131,761	136,488	18,960	21,414	52
2,947	2,972	1,065	1,017	708	596	54	53	53
9,529	7,959	1,633	1,357	1,477	766	37	20	54
37,708	37,364	24,129	23,068	19,072	12,437	216	169	55
8,669	8,759	73	73	43	29	3	2	56
16,562	16,578	1,454	1,364	771	445	95	48	57
4,661	3,592	1,230	1,047	674	399	11	6	58
14,752	14,720	3,470	3,259	2,103	1,626	83	80	59
19,029	18,343	4,208	4,004	3,671	2,966	46	46	60
8,448	8,736	215	191	108	69	30	23	61
17,399	17,458	3,783	3,659	2,135	1,724	252	230	62
12,406	11,734	3,763	3,624	3,235	2,742	44	37	63
25,916	26,439	4,433	4,248	4,031	2,718	1,779	1,591	64
9,064	9,072	4,218	4,346	2,281	1,994	16	19	65
39,039	38,559	7,935	7,392	11,792	6,876	716	510	66
7,068	7,124	548	567	345	225	8	6	67
44,732	45,453	2,611	2,559	1,457	1,096	758	823	68

TABLE 19.—POPULATION AS NATIVE AND FOREIGN BORN AND WHITE

	COUNTIES.	NATIVE BORN.		FOREIGN BORN.		TOTAL NATIVE WHITE.	
		Males.	Females.	Males.	Females.	Males.	Females.
1	Rhode Island	116,948	122,253	51,077	55,228	113,575	118,257
2	Bristol	3,884	4,353	1,484	1,707	3,815	4,231
3	Kent	9,145	9,168	4,147	4,294	9,002	9,003
4	Newport	10,788	11,049	3,277	3,438	10,132	10,167
5	Providence	83,011	87,365	40,496	44,251	80,900	84,985
6	Washington	10,120	10,318	1,673	1,538	9,726	9,871
7	South Carolina	568,653	576,226	3,684	2,586	226,814	229,051
8	Abbeville	23,376	23,381	70	27	7,433	7,617
9	Aiken	15,777	15,897	92	56	6,776	6,842
10	Anderson	21,646	21,875	99	76	12,352	12,741
11	Barnwell	22,330	22,208	49	26	7,164	6,955
12	Beaufort	16,486	17,401	155	77	1,221	1,261
13	Berkeley	28,245	26,996	126	61	3,904	3,599
14	Charleston	26,363	30,348	1,720	1,472	10,138	11,469
15	Chester	13,197	13,356	63	44	4,117	4,260
16	Chesterfield	9,040	9,399	15	14	5,434	5,525
17	Clarendon	11,877	11,330	19	7	3,541	3,422
18	Colleton	20,443	19,769	55	26	7,068	6,885
19	Darlington	14,509	14,585	25	15	5,887	5,823
20	Edgefield	24,919	24,292	37	11	8,730	8,571
21	Fairfield	14,107	14,382	71	39	3,465	3,564
22	Florence	12,366	12,581	52	28	5,236	5,156
23	Georgetown	10,098	10,679	42	38	2,016	1,964
24	Greenville	21,744	22,355	136	75	13,514	13,792
25	Hampton	10,244	10,267	29	4	3,470	3,325
26	Horry	9,591	9,651	10	4	6,848	6,845
27	Kershaw	10,831	11,472	33	25	4,222	4,271
28	Lancaster	10,357	10,387	12	5	5,137	5,257
29	Laurens	15,919	15,631	44	16	6,638	6,472
30	Lexington	11,142	11,011	21	7	6,860	6,881
31	Marion	14,537	15,405	21	13	7,035	7,451
32	Marlboro	11,644	11,849	6	1	4,513	4,542
33	Newberry	13,057	13,305	49	23	4,383	4,513
34	Oconee	9,228	9,305	85	69	6,760	6,764
35	Orangeburg	24,566	24,718	78	31	7,810	7,737
36	Pickens	8,368	8,014	4	3	6,211	6,035
37	Richland	18,120	18,341	218	142	5,756	5,830
38	Spartanburg	27,267	27,984	77	57	18,123	18,600
39	Sumter	21,516	22,004	55	30	5,791	5,942
40	Union	12,827	12,488	32	16	5,509	5,418
41	Williamsburg	13,476	14,256	29	16	4,693	4,623
42	York	19,440	19,304	55	32	9,059	9,099
43	South Dakota	127,415	110,338	52,835	38,220	126,683	109,764
44	Aurora	2,036	1,854	654	501	2,036	1,854
45	Beadle	4,159	3,785	916	726	4,148	3,779
46	Bonhomme	2,845	2,822	1,796	1,594	2,842	2,822
47	Brookings	3,874	3,573	1,518	1,167	3,866	3,571
48	Brown	6,705	5,876	2,416	1,858	6,699	5,873
49	Brule	2,680	2,422	907	728	2,679	2,422
50	Buffalo	383	356	149	105	383	356
51	Butte	441	323	169	104	441	323
52	Campbell	851	719	1,060	880	851	719
53	Charles Mix	1,696	1,458	590	434	1,688	1,438
54	Choteau	6	.....	2	.....	6	.....
55	Clark	2,674	2,385	967	702	2,671	2,382
56	Clay	2,757	2,594	1,249	909	2,756	2,594
57	Codington	2,642	2,449	1,047	899	2,638	2,444
58	Custer	2,486	1,569	609	227	2,468	1,566
59	Davison	2,204	2,144	608	493	2,199	2,138
60	Day	3,107	2,766	1,933	1,362	3,093	2,754
61	Delano	34	.....	6	.....	34	.....
62	Deuel	1,589	1,417	863	705	1,589	1,417
63	Douglas	1,702	1,475	772	651	1,701	1,475
64	Edmunds	1,631	1,370	822	576	1,631	1,370
65	Ewing	10	1	4	1	10	1
66	Fall River	2,334	1,443	528	173	2,307	1,436

AND COLORED, CLASSIFIED BY SEX, BY COUNTIES: 1890—Continued.

NATIVE WHITE—NATIVE PARENTS.		NATIVE WHITE—FOREIGN PARENTS.		FOREIGN WHITE.		TOTAL COLORED.		
Males.	Females.	Males.	Females.	Males.	Females.	Males.	Females.	
67,378	70,172	46,197	48,085	50,888	55,139	3,562	4,085	1
2,512	2,890	1,303	1,341	1,480	1,703	73	126	2
6,094	6,233	2,908	2,770	4,144	4,292	146	167	3
7,018	6,996	3,114	3,171	3,252	3,412	681	908	4
43,570	45,847	37,330	39,138	40,344	44,196	2,263	2,435	5
8,184	8,206	1,542	1,665	1,668	1,536	399	449	6
221,517	223,678	5,297	5,373	3,591	2,552	341,932	347,209	7
7,288	7,505	145	112	67	25	15,946	15,766	8
6,652	6,729	124	113	87	56	9,006	9,055	9
12,187	12,578	165	16[illegible]	99	76	9,294	9,134	10
7,082	6,877	82	78	49	26	15,166	15,253	11
1,115	1,153	106	108	137	76	15,283	16,141	12
3,804	3,504	100	95	124	60	24,343	23,398	13
7,892	8,977	2,246	2,492	1,688	1,469	16,257	18,882	14
4,003	4,115	114	145	62	43	9,081	9,097	15
5,382	5,471	52	54	15	14	3,606	3,874	16
3,508	3,384	33	38	18	6	8,337	7,909	17
6,998	6,809	70	76	53	26	13,377	12,884	18
5,847	5,790	40	33	24	15	8,623	8,762	19
8,690	8,540	40	31	31	8	16,195	15,724	20
3,318	3,451	147	113	71	39	10,642	10,818	21
5,151	5,067	85	89	51	28	7,131	7,425	22
1,941	1,901	75	63	40	33	8,084	8,720	23
13,320	13,587	194	205	135	75	8,231	8,563	24
3,435	3,293	35	32	28	4	6,775	6,942	25
6,829	6,826	19	19	9	4	2,744	2,806	26
4,156	4,203	66	68	32	25	6,610	7,201	27
5,116	5,234	21	23	12	5	5,220	5,130	28
6,573	6,436	65	36	43	16	9,282	9,159	29
6,827	6,854	33	27	21	7	4,282	4,130	30
6,968	7,382	67	69	20	13	7,503	7,954	31
4,480	4,499	33	43	6	1	7,131	7,307	32
4,304	4,453	79	60	47	23	8,676	8,792	33
6,636	6,624	124	140	85	69	2,468	2,541	34
7,688	7,642	122	95	78	29	16,756	16,983	35
6,166	6,003	45	32	4	3	2,157	1,979	36
5,424	5,506	332	324	212	135	12,370	12,518	37
17,985	18,479	138	121	77	57	9,144	9,384	38
5,700	5,855	91	87	54	26	15,726	16,066	39
5,459	5,369	50	49	30	16	7,320	7,070	40
4,660	4,599	33	24	27	12	8,785	9,637	41
8,933	8,983	126	116	55	32	10,381	10,205	42
69,334	57,898	57,349	51,866	52,648	38,195	919	599	43
1,073	1,032	963	822	654	501	.....	.....	44
2,812	2,584	1,336	1,195	915	726	12	6	45
1,067	954	1,775	1,868	1,796	1,594	3	.....	46
1,828	1,637	2,038	1,934	1,516	1,166	10	3	47
3,783	3,308	2,916	2,565	2,410	1,856	12	5	48
1,415	1,227	1,264	1,195	907	728	1	.....	49
174	158	209	198	149	105	.....	.....	50
293	207	148	116	169	104	.....	.....	51
279	213	572	506	1,060	880	.....	.....	52
1,105	956	583	482	590	434	8	20	53
2	.....	4	.....	2	.....	.....	.....	54
1,632	1,436	1,039	946	967	702	3	3	55
1,253	1,152	1,503	1,442	1,249	909	1	.....	56
1,406	1,275	1,232	1,169	1,047	899	4	5	57
1,785	1,153	683	413	607	226	20	4	58
1,398	1,272	801	866	608	493	5	6	59
1,445	1,242	1,648	1,512	1,933	1,362	14	12	60
27	.....	7	.....	6	.....	.....	.....	61
535	482	1,054	935	863	705	.....	.....	62
850	713	851	762	772	651	1	.....	63
928	770	702	600	822	576	.....	.....	64
7	1	3	.....	4	1	.....	.....	65
1,734	1,163	578	273	527	173	28	7	66

TABLE 19.—POPULATION AS NATIVE AND FOREIGN BORN AND WHITE

	COUNTIES.	NATIVE BORN.		FOREIGN BORN.		TOTAL NATIVE WHITE.	
		Males.	Females.	Males.	Females.	Males.	Females.
	South Dakota—Continued.						
1	Faulk	1,607	1,485	559	411	1,607	1,485
2	Grant	2,613	2,290	1,072	839	2,612	2,290
3	Gregory	145	96	38	16	86	46
4	Hamlin	1,512	1,410	969	734	1,511	1,410
5	Hand	2,860	2,577	664	445	2,860	2,577
6	Hanson	1,843	1,559	499	366	1,843	1,559
7	Harding	84	62	14	7	84	62
8	Hughes	2,206	1,924	542	372	2,195	1,913
9	Hutchinson	3,250	3,096	2,171	1,952	3,249	3,096
10	Hyde	752	679	234	195	751	679
11	Jackson	23	4	3	.....	23	4
12	Jerauld	1,527	1,352	412	314	1,527	1,352
13	Kingsbury	3,368	3,010	1,239	945	3,361	3,004
14	Lake	2,957	2,747	1,026	778	2,956	2,747
15	Lawrence	4,554	2,951	3,097	1,071	4,513	2,924
16	Lincoln	3,533	3,183	1,391	1,036	3,532	3,183
17	Lyman	122	73	20	18	120	73
18	McCook	2,624	2,327	837	660	2,624	2,327
19	McPherson	1,268	1,170	1,872	1,630	1,268	1,170
20	Marshall	1,869	1,473	712	490	1,864	1,471
21	Martin	3	4	.....	.....	3	4
22	Meade	2,115	1,413	807	305	2,093	1,397
23	Miner	2,087	1,845	694	539	2,086	1,842
24	Minnehaha	8,276	7,113	3,808	2,682	8,246	7,084
25	Moody	2,411	2,203	751	576	2,341	2,126
26	Nowlin	71	48	23	7	67	44
27	Pennington	3,202	2,155	867	316	3,102	2,144
28	Potter	1,195	1,022	421	272	1,195	1,022
29	Pratt	15	2	4	2	15	2
30	Presho	73	54	35	19	73	54
31	Pyatt	12	17	2	3	9	9
32	Roberts	786	694	305	212	786	694
33	Sanborn	1,960	1,841	474	335	1,958	1,840
34	Scobey	30	.....	2	.....	30	.....
35	Spink	4,554	3,961	1,196	870	4,553	3,960
36	Stanley	520	349	121	38	321	155
37	Sterling	45	45	4	2	20	18
38	Sully	1,092	799	326	195	1,089	795
39	Todd	80	41	46	21	79	40
40	Turner	3,429	3,275	1,932	1,620	3,429	3,275
41	Union	3,499	3,316	1,339	976	3,498	3,316
42	Walworth	731	570	495	357	731	570
43	Washington	33	6	.....	1	33	6
44	Yankton	3,289	3,226	2,153	1,776	3,260	3,192
45	Ziebach	344	70	74	22	344	69
46	Tennessee	879,361	868,128	12,224	7,805	665,815	650,923
47	Anderson	7,649	7,261	141	77	6,956	6,762
48	Bedford	12,368	12,324	28	19	9,324	9,171
49	Benton	5,616	5,585	21	8	5,293	5,291
50	Bledsoe	3,155	2,972	2	5	2,879	2,748
51	Blount	8,790	8,744	33	22	8,034	7,923
52	Bradley	6,546	6,990	45	26	5,739	6,025
53	Campbell	6,917	6,471	73	25	6,618	6,211
54	Cannon	6,216	5,975	4	2	5,734	5,504
55	Carroll	11,790	11,792	36	12	8,988	8,930
56	Carter	6,812	6,563	11	3	6,433	6,245
57	Cheatham	4,478	4,355	10	2	3,699	3,605
58	Chester	4,453	4,582	9	25	3,578	3,686
59	Claiborne	7,764	7,325	9	5	7,484	7,086
60	Clay	3,591	3,667	2	.....	3,403	3,481
61	Cocke	8,177	8,337	8	1	7,548	7,654
62	Coffee	6,784	6,942	58	43	5,993	6,012
63	Crockett	7,539	7,586	16	5	5,525	5,415
64	Cumberland	2,668	2,632	46	30	2,641	2,609
65	Davidson	50,741	52,924	2,485	2,024	31,341	31,025
66	Decatur	4,535	4,444	9	7	3,869	3,806

AND COLORED, CLASSIFIED BY SEX, BY COUNTIES: 1890—Continued.

NATIVE WHITE—NATIVE PARENTS.		NATIVE WHITE—FOREIGN PARENTS.		FOREIGN WHITE.		TOTAL COLORED.		
Males.	Females.	Males.	Females.	Males.	Females.	Males.	Females.	
987	876	620	609	559	411	.....	.....	1
1,217	1,059	1,395	1,231	1,071	839	2	.....	2
62	26	24	20	38	16	59	50	3
592	500	919	910	969	734	1	.....	4
1,948	1,764	912	813	664	445	.....	.....	5
1,042	842	801	717	499	366	.....	.....	6
70	54	14	8	14	7	.....	.....	7
1,575	1,299	620	614	535	370	18	13	8
1,059	1,010	2,190	2,086	2,171	1,952	1	.....	9
484	426	267	253	234	195	1	.....	10
15	4	8	.....	3	.....	.....	.....	11
954	853	573	499	412	314	.....	.....	12
1,887	1,622	1,474	1,382	1,239	945	7	6	13
1,513	1,375	1,443	1,372	1,026	778	1	.....	14
2,749	1,539	1,764	1,385	2,964	1,055	174	43	15
1,857	1,629	1,675	1,554	1,389	1,035	3	1	16
72	32	48	41	20	18	2	.....	17
1,243	1,054	1,381	1,273	837	660	.....	.....	18
458	398	810	772	1,871	1,630	1	.....	19
1,068	818	796	653	712	490	5	2	20
3	4	.....	.....	.....	.....	.....	.....	21
1,449	928	644	469	802	304	27	17	22
1,121	919	965	923	694	539	1	3	23
4,309	3,600	3,937	3,484	3,805	2,682	33	29	24
1,207	1,092	1,134	1,034	751	576	70	77	25
51	34	16	10	23	7	4	4	26
2,190	1,537	912	607	848	316	119	11	27
749	618	446	404	420	272	1	.....	28
8	1	7	1	4	2	.....	.....	29
30	20	43	34	35	19	.....	.....	30
6	7	3	2	2	3	3	8	31
428	360	358	334	305	212	.....	.....	32
1,332	1,181	626	659	474	335	2	1	33
22	.....	8	.....	2	.....	.....	.....	34
2,788	2,383	1,765	1,577	1,196	870	1	1	35
219	106	102	49	121	38	199	194	36
13	14	7	4	4	2	25	27	37
765	598	324	197	326	195	3	4	38
27	17	52	23	45	21	2	1	39
1,297	1,200	2,132	2,075	1,932	1,620	.....	.....	40
1,734	1,613	1,764	1,703	1,339	976	1	.....	41
367	297	364	273	495	357	.....	.....	42
28	4	5	2	.....	1	.....	.....	43
1,231	1,195	2,029	1,997	2,151	1,775	31	35	44
277	55	67	14	74	22	.....	1	45
648,906	634,575	16,909	16,348	12,124	7,775	213,646	217,235	46
6,813	6,631	143	131	141	77	693	499	47
9,258	9,116	66	55	28	19	3,044	3,153	48
5,252	5,257	41	34	21	8	323	294	49
2,861	2,741	18	7	2	5	276	224	50
7,959	7,857	75	66	32	22	757	821	51
5,656	5,946	83	79	43	26	809	965	52
6,534	6,144	84	67	73	25	299	260	53
5,719	5,490	15	14	4	2	482	471	54
8,924	8,881	64	49	36	12	2,802	2,862	55
6,408	6,222	25	23	11	3	379	318	56
3,687	3,587	12	18	10	2	779	750	57
3,562	3,679	16	7	9	20	875	901	58
7,466	7,063	18	23	9	5	280	239	59
3,396	3,471	7	10	2	.....	188	186	60
7,528	7,633	20	21	8	1	629	683	61
5,898	5,931	95	81	56	43	793	930	62
5,474	5,377	51	38	16	4	2,014	2,172	63
2,569	2,527	72	82	45	30	28	23	64
27,798	27,321	3,543	3,704	2,458	2,022	19,427	21,901	65
3,839	3,784	30	22	9	7	666	638	66

TABLE 19.—POPULATION AS NATIVE AND FOREIGN BORN AND WHITE

	COUNTIES.	NATIVE BORN.		FOREIGN BORN.		TOTAL NATIVE WHITE.	
		Males.	Females.	Males.	Females.	Males.	Females.
	Tennessee—Continued.						
1	Dekalb	7,848	7,792	5	5	7,292	7,189
2	Dickson	6,919	6,637	52	37	5,878	5,578
3	Dyer	10,158	9,667	46	7	7,780	7,352
4	Fayette	14,560	14,263	42	13	4,201	4,130
5	Fentress	2,630	2,458	82	56	2,606	2,436
6	Franklin	9,377	9,252	169	131	7,666	7,393
7	Gibson	18,184	17,525	111	39	13,468	12,907
8	Giles	17,428	17,469	37	23	11,332	11,243
9	Grainger	6,522	6,664	8	2	6,183	6,317
10	Greene	13,355	13,213	34	12	12,580	12,468
11	Grundy	3,191	2,924	149	81	2,840	2,837
12	Hamblen	5,636	5,766	12	4	4,906	4,976
13	Hamilton	26,853	24,533	1,259	837	17,585	16,084
14	Hancock	5,173	5,167	2	.....	4,808	4,805
15	Hardeman	10,475	10,498	35	21	6,118	6,069
16	Hardin	8,894	8,789	12	3	7,689	7,593
17	Hawkins	11,016	11,209	16	5	9,864	10,062
18	Haywood	11,559	11,927	45	27	3,954	3,964
19	Henderson	8,264	8,055	13	4	7,058	6,896
20	Henry	10,492	10,544	24	10	7,598	7,585
21	Hickman	7,320	7,142	30	7	5,938	5,780
22	Houston	2,742	2,604	27	17	2,312	2,207
23	Humphreys	5,885	5,722	64	49	5,114	4,931
24	Jackson	6,792	6,522	11	.....	6,559	6,275
25	James	2,455	2,442	5	1	2,172	2,184
26	Jefferson	8,169	8,294	7	8	7,112	7,195
27	Johnson	4,374	4,476	7	1	4,201	4,299
28	Knox	29,397	28,775	804	581	23,942	23,287
29	Lake	2,867	2,408	22	7	2,263	1,933
30	Lauderdale	9,643	9,039	58	16	5,652	5,222
31	Lawrence	6,087	5,826	201	172	5,682	5,452
32	Lewis	1,292	1,259	2	2	1,153	1,144
33	Lincoln	13,609	13,716	42	15	10,530	10,538
34	Loudon	4,599	4,653	16	5	3,893	3,918
35	McMinn	8,818	9,032	22	18	7,750	7,972
36	McNairy	7,778	7,697	24	11	6,838	6,757
37	Macon	5,557	5,316	5	.....	5,159	4,932
38	Madison	14,923	15,280	193	101	7,864	7,668
39	Marion	8,026	7,102	192	91	6,609	6,140
40	Marshall	9,413	9,483	8	2	7,242	7,161
41	Maury	18,592	19,375	99	46	10,949	11,108
42	Meigs	3,422	3,503	3	2	3,059	3,167
43	Monroe	7,685	7,620	18	6	7,030	7,016
44	Montgomery	14,666	14,763	167	101	7,942	7,675
45	Moore	2,998	2,971	6	.....	2,715	2,714
46	Morgan	3,919	3,503	134	83	3,680	3,410
47	Obion	14,226	12,940	83	24	12,013	10,820
48	Overton	5,920	6,113	4	2	5,795	5,974
49	Perry	3,933	3,835	12	5	3,607	3,491
50	Pickett	2,356	2,380	.....	.....	2,348	2,376
51	Polk	4,364	3,947	36	14	3,970	3,765
52	Putnam	6,973	6,705	5	.....	6,624	6,432
53	Rhea	6,332	6,120	130	65	5,393	5,333
54	Roane	8,937	8,313	114	54	7,863	7,449
55	Robertson	10,351	9,663	37	27	7,533	6,955
56	Rutherford	17,350	17,679	51	17	10,295	10,321
57	Scott	4,984	4,625	111	74	4,748	4,495
58	Sequatchie	1,573	1,452	1	1	1,537	1,415
59	Sevier	9,286	9,466	6	3	8,974	9,179
60	Shelby	53,511	53,301	3,685	2,243	23,364	21,840
61	Smith	9,235	9,152	13	4	7,763	7,643
62	Stewart	6,151	5,978	39	25	5,042	4,909
63	Sullivan	10,409	10,401	47	22	9,687	9,723
64	Sumner	11,764	11,815	62	27	8,696	8,528
65	Tipton	12,504	11,642	93	32	6,455	5,927
66	Trousdale	2,893	2,951	5	1	2,028	1,989
67	Unicoi	2,473	2,120	23	3	2,303	2,071
68	Union	5,806	5,647	6	.....	5,754	5,595
69	Van Buren	1,452	1,409	2	.....	1,415	1,377
70	Warren	7,077	7,272	40	24	6,105	6,233
71	Washington	10,257	10,009	67	21	9,240	9,080

AND COLORED, CLASSIFIED BY SEX, BY COUNTIES: 1890—Continued.

NATIVE WHITE—NATIVE PARENTS.		NATIVE WHITE—FOREIGN PARENTS.		FOREIGN WHITE.		TOTAL COLORED.		
Males.	Females.	Males.	Females.	Males.	Females.	Males.	Females.	
7,266	7,173	26	16	5	5	556	603	1
5,756	5,463	122	115	52	36	1,041	1,060	2
7,700	7,278	80	74	46	7	2,378	2,315	3
4,140	4,074	61	56	42	13	10,359	10,133	4
2,547	2,392	59	44	82	56	24	22	5
7,406	7,165	260	228	169	131	1,711	1,859	6
13,310	12,772	158	135	110	37	4,717	4,620	7
11,246	11,179	86	64	37	23	6,096	6,226	8
6,166	6,303	17	14	8	2	339	347	9
12,513	12,405	67	63	34	12	775	745	10
2,662	2,677	178	160	149	81	351	87	11
4,872	4,944	34	32	12	4	730	790	12
16,074	14,617	1,511	1,467	1,245	833	9,282	8,453	13
4,800	4,800	8	5	2	.....	365	362	14
6,022	5,989	96	80	35	20	4,357	4,430	15
7,653	7,569	36	24	12	3	1,205	1,196	16
9,813	10,018	51	44	16	5	1,152	1,147	17
3,872	3,887	82	77	45	26	7,605	7,964	18
6,996	6,866	62	30	13	4	1,206	1,159	19
7,543	7,537	55	48	24	10	2,894	2,959	20
5,896	5,737	42	43	30	7	1,382	1,362	21
2,245	2,123	67	84	27	17	430	397	22
4,969	4,821	145	110	64	49	771	791	23
6,548	6,270	11	5	11	.....	233	247	24
2,187	2,170	15	14	5	1	283	258	25
7,080	7,174	32	21	7	8	1,057	1,099	26
4,193	4,289	8	10	7	1	173	177	27
22,784	22,159	1,158	1,128	801	579	5,458	5,490	28
2,219	1,884	44	49	22	7	604	475	29
5,586	5,142	66	80	56	16	3,993	3,817	30
5,300	5,124	382	328	201	172	405	374	31
1,144	1,134	9	10	2	2	139	115	32
10,449	10,480	81	58	41	14	3,080	3,179	33
3,858	3,889	35	29	16	5	706	735	34
7,680	7,896	70	76	22	17	1,068	1,061	35
6,761	6,699	77	58	23	11	941	940	36
5,151	4,925	8	7	5	.....	398	384	37
7,551	7,403	313	265	193	99	7,059	7,614	38
6,444	5,984	165	156	191	91	1,418	962	39
7,221	7,152	21	9	8	1	2,171	2,323	40
10,798	10,944	151	164	99	45	7,643	8,268	41
3,040	3,160	19	7	3	2	363	336	42
6,987	6,975	43	41	18	6	655	604	43
7,718	7,436	224	239	166	99	6,725	7,090	44
2,703	2,713	12	1	6	.....	283	257	45
3,482	3,234	198	176	134	82	239	94	46
11,880	10,703	133	117	81	24	2,215	2,120	47
5,769	5,960	26	14	4	2	125	139	48
3,580	3,464	27	27	12	5	326	344	49
2,347	2,372	1	4	.....	.....	8	4	50
3,927	3,726	43	39	36	14	394	182	51
6,601	6,399	23	33	5	.....	349	273	52
5,294	5,222	99	111	130	65	939	787	53
7,691	7,279	172	170	113	53	1,075	865	54
7,463	6,909	70	46	37	27	2,818	2,708	55
10,222	10,258	73	63	49	17	7,057	7,358	56
4,662	4,428	86	67	111	74	236	130	57
1,531	1,410	6	5	1	1	36	37	58
8,952	9,165	22	14	6	3	312	287	59
19,094	17,486	4,270	4,354	3,654	2,242	30,178	31,462	60
7,736	7,610	27	33	13	4	1,472	1,509	61
4,943	4,824	99	85	39	25	1,109	1,069	62
9,602	9,621	85	102	47	22	722	678	63
8,596	8,465	100	63	61	27	3,069	3,287	64
6,313	5,786	142	141	87	32	6,055	5,715	65
2,021	1,985	7	4	5	1	865	962	66
2,277	2,062	26	9	23	3	170	49	67
5,740	5,586	14	9	6	.....	52	52	68
1,411	1,368	4	9	2	.....	37	32	69
6,036	6,168	69	65	40	24	972	1,039	70
9,164	9,019	76	61	67	21	1,017	929	71

TABLE 19.—POPULATION AS NATIVE AND FOREIGN BORN AND WHITE

	COUNTIES.	NATIVE BORN.		FOREIGN BORN.		TOTAL NATIVE WHITE.	
		Males.	Females.	Males.	Females.	Males.	Females.
	Tennessee—Continued.						
1	Wayne	5,703	5,758	10	.....	5,277	5,300
2	Weakley	14,559	14,346	31	19	12,350	12,033
3	White	6,176	6,055	67	50	5,747	5,635
4	Williamson	13,208	13,033	49	31	8,157	8,000
5	Wilson	13,447	13,655	29	17	9,887	9,877
6	Texas	1,082,533	1,000,034	90,020	62,936	837,254	757,212
7	Anderson	10,328	10,155	285	155	5,708	5,276
8	Andrews	16	8	.....	.....	16	8
9	Angelina	3,314	2,966	22	4	2,987	2,692
10	Aransas	794	757	185	88	724	692
11	Archer	1,182	836	54	29	1,171	835
12	Armstrong	551	344	33	16	550	344
13	Atascosa	3,071	2,781	392	215	2,913	2,638
14	Austin	6,966	6,882	2,125	1,886	4,366	4,304
15	Bandera	1,842	1,756	112	85	1,781	1,692
16	Bastrop	9,940	9,590	690	516	5,444	5,198
17	Baylor	1,414	1,084	82	15	1,410	1,082
18	Bee	1,790	1,717	145	68	1,631	1,559
19	Bell	16,799	15,499	668	411	15,457	14,197
20	Bexar	19,253	18,874	6,499	4,640	16,677	15,976
21	Blanco	2,260	2,073	194	122	2,165	1,958
22	Borden	141	80	1	.....	136	80
23	Bosque	6,938	6,437	504	345	6,616	6,118
24	Bowie	10,447	9,475	245	100	6,551	5,774
25	Brazoria	5,986	5,185	235	100	1,525	1,180
26	Brazos	8,113	7,481	603	453	3,789	3,376
27	Brewster	240	202	164	104	230	199
28	Brown	5,896	5,359	116	50	5,861	5,322
29	Buchel	137	50	93	18	131	47
30	Burleson	6,237	5,765	560	439	3,323	2,956
31	Burnet	5,451	5,033	176	87	5,312	4,866
32	Caldwell	7,492	7,228	648	401	5,108	4,737
33	Calhoun	357	388	44	26	277	300
34	Callahan	2,735	2,539	124	59	2,722	2,521
35	Cameron	4,428	4,272	2,844	2,880	4,377	4,221
36	Camp	3,272	3,325	20	7	1,683	1,619
37	Carson	223	104	19	10	222	104
38	Cass	11,607	10,840	80	27	7,289	6,645
39	Castro	5	4	.....	.....	5	4
40	Chambers	1,142	1,018	60	21	749	649
41	Cherokee	12,036	10,675	234	30	8,086	6,915
42	Childress	638	503	25	9	638	501
43	Clay	3,876	3,435	118	74	3,821	3,388
44	Coke	1,106	941	9	3	1,105	941
45	Coleman	3,168	2,863	57	24	3,134	2,828
46	Collin	19,390	17,044	207	95	18,095	15,813
47	Collingsworth	203	144	9	1	203	144
48	Colorado	8,607	8,529	1,342	1,034	4,297	3,996
49	Comal	2,402	2,188	1,065	743	2,291	2,119
50	Comanche	8,091	7,460	41	16	8,085	7,458
51	Concho	540	439	73	13	531	434
52	Cooke	12,749	11,406	357	184	12,065	10,728
53	Coryell	8,668	7,907	187	111	8,417	7,700
54	Cotile	127	103	7	3	127	103
55	Crane	11	4	.....	.....	11	4
56	Crockett	104	58	27	5	104	58
57	Crosby	195	146	3	2	194	146
58	Dallam	67	27	18	.....	67	27
59	Dallas	33,420	28,749	3,201	1,672	27,688	23,312
60	Dawson	22	7	.....	.....	21	7
61	Deaf Smith	118	54	7	.....	118	54
62	Delta	4,786	4,311	16	4	4,384	3,985
63	Denton	10,903	10,044	213	129	10,021	9,220
64	Dewitt	6,177	6,158	1,126	846	4,222	4,128
65	Dickens	168	124	3	.....	168	124
66	Dimmit	493	439	81	36	473	427
67	Donley	598	359	74	25	576	341
68	Duval	2,147	2,118	1,779	1,554	2,144	2,115

AND COLORED, CLASSIFIED BY SEX, BY COUNTIES: 1890—Continued.

NATIVE WHITE—NATIVE PARENTS.		NATIVE WHITE—FOREIGN PARENTS.		FOREIGN WHITE.		TOTAL COLORED.		
Males.	Females.	Males.	Females.	Males.	Females.	Males.	Females.	
5,251	5,286	26	14	10	.....	426	458	1
12,303	12,001	47	32	31	19	2,209	2,313	2
5,687	5,591	60	44	67	50	429	420	3
8,049	7,914	108	86	49	31	5,051	5,033	4
9,842	9,825	45	52	29	17	3,560	3,778	5
741,079	667,801	96,175	89,411	88,782	62,687	246,517	243,071	6
5,384	4,961	324	315	281	155	4,624	4,879	7
16	8	.....	.....	.....	.....	.....	.....	8
2,953	2,658	34	34	22	4	327	274	9
551	526	173	166	182	86	73	67	10
1,094	776	77	59	54	29	11	1	11
526	320	24	24	33	16	1	.....	12
2,290	2,098	623	540	391	215	159	143	13
1,699	1,564	2,667	2,740	2,119	1,884	2,606	2,580	14
1,521	1,431	260	261	111	85	62	64	15
4,526	4,255	918	943	680	514	4,506	4,394	16
1,329	1,060	81	22	82	15	4	2	17
1,452	1,404	179	155	143	68	161	158	18
14,684	13,481	773	716	654	408	1,356	1,305	19
9,825	9,181	6,852	6,795	6,403	4,606	2,672	2,932	20
1,837	1,694	328	264	194	122	95	115	21
132	77	4	3	1	.....	5	.....	22
6,038	5,555	578	563	504	345	322	319	23
6,224	5,496	327	278	234	100	3,907	3,701	24
1,277	1,013	248	167	205	73	4,491	4,032	25
3,252	2,902	537	474	595	453	4,332	4,105	26
147	120	83	79	161	104	13	3	27
5,722	5,177	139	145	115	50	36	37	28
86	37	45	10	92	17	7	4	29
2,678	2,379	645	577	557	438	2,917	2,810	30
5,078	4,657	234	209	176	86	139	168	31
4,552	4,183	556	554	645	400	2,387	2,492	32
166	203	111	97	44	26	80	88	33
2,623	2,410	99	111	124	59	13	18	34
938	907	3,439	3,314	2,835	2,874	60	57	35
1,648	1,597	35	22	19	7	1,590	1,706	36
199	94	23	10	19	10	1	.....	37
7,156	6,538	133	107	80	27	4,318	4,195	38
5	4	.....	.....	.....	.....	.....	.....	39
635	553	114	96	60	21	393	369	40
7,909	6,829	177	86	234	30	3,950	3,760	41
600	461	38	40	23	9	2	2	42
3,642	3,204	179	184	117	74	56	47	43
1,102	935	3	6	9	3	1	.....	44
3,036	2,745	98	83	56	24	35	35	45
17,728	15,558	367	255	205	95	1,297	1,231	46
193	133	10	11	9	1	.....	.....	47
2,474	2,261	1,823	1,735	1,340	1,033	4,312	4,534	48
727	617	1,564	1,502	1,065	743	111	69	49
7,990	7,389	95	69	41	16	6	2	50
500	401	31	33	73	13	9	5	51
11,573	10,339	492	389	346	184	695	678	52
8,190	7,518	227	182	185	111	253	207	53
123	101	4	2	7	3	.....	.....	54
11	4	.....	.....	.....	.....	.....	.....	55
95	58	9	.....	27	5	.....	.....	56
189	139	5	7	3	2	1	.....	57
60	21	7	6	18	.....	.....	.....	58
24,995	20,809	2,693	2,503	3,126	1,669	5,807	5,440	59
18	7	3	.....	.....	.....	1	.....	60
115	54	3	.....	7	.....	.....	.....	61
4,330	3,947	54	38	16	4	402	326	62
9,777	8,999	244	221	211	128	884	825	63
2,637	2,470	1,585	1,658	1,117	844	1,964	2,032	64
168	124	.....	.....	3	.....	.....	.....	65
408	385	65	42	79	33	22	15	66
507	311	69	30	70	25	26	18	67
307	253	1,837	1,862	1,778	1,554	4	3	68

TABLE 19.—POPULATION AS NATIVE AND FOREIGN BORN AND WHITE

	COUNTIES.	NATIVE BORN.		FOREIGN BORN.		TOTAL NATIVE WHITE.	
		Males.	Females.	Males.	Females.	Males.	Females.
	Texas—Continued.						
1	Eastland	5,367	4,894	79	33	5,352	4,883
2	Ector	95	90	22	17	94	90
3	Edwards	996	879	81	14	993	876
4	Ellis	16,615	14,628	327	204	14,848	13,021
5	El Paso	5,888	4,391	2,995	2,404	5,623	4,183
6	Encinal	747	620	866	511	744	618
7	Erath	11,009	10,234	258	93	10,603	9,923
8	Falls	10,379	9,579	445	303	6,329	5,669
9	Fannin	20,265	18,225	147	72	18,149	16,097
10	Fayette	11,961	11,662	4,224	3,634	7,795	7,390
11	Fisher	1,638	1,311	28	19	1,627	1,307
12	Floyd	297	224	7	1	297	224
13	Foley	15	.....	10	.....	8	.....
14	Fort Bend	5,706	4,712	127	41	819	641
15	Franklin	3,338	3,136	6	1	2,909	2,745
16	Freestone	8,225	7,716	34	12	4,837	4,428
17	Frio	1,463	1,378	166	105	1,410	1,329
18	Gaines	49	19	.....	.....	49	19
19	Galveston	12,251	12,871	3,697	2,657	9,139	9,054
20	Garza	11	3	.....	.....	11	3
21	Gillespie	3,036	2,913	624	483	2,977	2,864
22	Glasscock	80	55	55	18	80	55
23	Goliad	2,691	2,642	326	251	1,863	1,828
24	Gonzales	8,761	8,238	624	393	5,860	5,284
25	Gray	123	71	8	1	122	71
26	Grayson	27,054	24,572	1,010	575	23,740	21,137
27	Gregg	4,670	4,700	23	9	2,098	1,922
28	Grimes	10,319	10,373	344	276	4,594	4,440
29	Guadalupe	6,541	6,297	1,351	1,028	4,325	4,114
30	Hale	417	291	11	2	415	291
31	Hall	411	277	10	5	411	276
32	Hamilton	4,768	4,340	126	79	4,758	4,337
33	Hansford	62	53	13	5	62	53
34	Hardeman	2,167	1,637	77	23	2,154	1,629
35	Hardin	2,025	1,778	119	34	1,489	1,347
36	Harris	16,737	16,194	2,600	1,718	10,343	9,090
37	Harrison	13,137	13,206	238	140	4,118	4,037
38	Hartley	159	83	10	.....	158	83
39	Haskell	893	760	8	4	888	759
40	Hays	5,356	4,983	666	347	4,275	3,868
41	Hemphill	275	200	35	9	271	197
42	Henderson	6,357	5,874	36	18	4,832	4,408
43	Hidalgo	1,906	1,835	1,469	1,324	1,875	1,790
44	Hill	14,483	12,754	232	114	13,401	11,741
45	Hood	3,938	3,608	58	10	3,792	3,480
46	Hopkins	10,497	9,993	67	15	9,089	8,556
47	Houston	9,742	9,556	42	20	5,586	5,244
48	Howard	562	437	143	68	547	418
49	Hunt	16,551	15,085	193	56	15,059	13,614
50	Hutchinson	39	17	2	.....	37	17
51	Irion	431	355	58	26	429	355
52	Jack	5,022	4,660	45	13	4,971	4,614
53	Jackson	1,577	1,599	70	35	696	658
54	Jasper	2,837	2,730	23	2	1,625	1,565
55	Jeff Davis	563	374	273	184	540	362
56	Jefferson	2,888	2,655	232	82	1,736	1,593
57	Johnson	11,628	10,390	204	91	11,217	9,949
58	Jones	2,050	1,693	40	14	2,045	1,691
59	Karnes	1,697	1,609	200	131	1,437	1,326
60	Kaufman	11,098	10,136	234	130	9,471	8,589
61	Kendall	1,516	1,493	494	323	1,418	1,380
62	Kent	183	140	1	.....	183	140
63	Kerr	2,085	1,943	284	150	2,042	1,893
64	Kimble	1,113	994	106	30	1,108	994
65	King	124	47	2	.....	122	47
66	Kinney	1,416	1,102	841	422	1,323	981
67	Knox	596	533	5	.....	596	533
68	Lamar	19,253	17,703	235	111	14,544	13,002
69	Lamb	4	.....	.....	.....	4	.....

AND COLORED, CLASSIFIED BY SEX, BY COUNTIES: 1890—Continued.

NATIVE WHITE—NATIVE PARENTS.		NATIVE WHITE—FOREIGN PARENTS.		FOREIGN WHITE.		TOTAL COLORED.		
Males.	Females.	Males.	Females.	Males.	Females.	Males.	Females.	
5,257	4,833	95	50	79	33	15	11	1
87	80	7	10	22	17	1	.....	2
939	844	54	32	81	14	3	3	3
14,475	12,694	373	327	324	204	1,770	1,607	4
3,628	2,654	1,995	1,529	2,791	2,399	469	213	5
133	106	611	512	866	510	3	3	6
10,341	9,728	262	195	254	89	410	315	7
5,782	5,189	547	480	444	303	4,051	3,910	8
17,912	15,872	237	225	141	72	2,122	2,128	9
3,144	3,040	4,651	4,350	4,214	3,632	4,176	4,274	10
1,580	1,270	47	37	28	19	11	4	11
291	221	6	3	7	1	.....	.....	12
7	.....	1	.....	.....	.....	17	.....	13
730	571	89	70	112	33	4,902	4,079	14
2,883	2,721	26	24	6	1	429	391	15
4,764	4,360	73	68	34	12	3,388	3,288	16
1,213	1,164	197	165	166	105	53	49	17
47	19	2	.....	.....	.....	.....	.....	18
4,781	4,545	4,358	4,509	3,585	2,644	3,224	3,830	19
11	3	.....	.....	.....	.....	.....	.....	20
1,381	1,418	1,596	1,446	623	483	60	49	21
47	34	33	21	55	18	.....	.....	22
1,284	1,302	579	526	325	250	829	815	23
5,253	4,777	607	507	613	389	2,912	2,958	24
113	65	9	6	8	1	1	.....	25
22,406	19,997	1,334	1,140	1,002	574	3,322	3,436	26
2,063	1,891	35	31	23	9	2,572	2,778	27
4,137	4,030	457	410	340	274	5,729	5,935	28
2,774	2,617	1,551	1,497	1,339	1,021	2,228	2,190	29
411	287	4	4	11	1	2	1	30
391	270	20	6	10	5	.....	1	31
4,573	4,188	185	149	126	79	10	3	32
54	47	8	6	13	5	.....	.....	33
2,089	1,587	65	42	74	23	16	8	34
1,431	1,301	58	46	119	34	536	431	35
7,386	6,160	2,957	2,930	2,573	1,712	6,421	7,110	36
3,828	3,729	290	308	234	139	9,023	9,170	37
146	78	12	5	10	.....	1	.....	38
880	746	8	13	8	4	5	1	39
3,646	3,353	629	515	662	347	1,085	1,115	40
230	165	41	32	31	9	8	3	41
4,737	4,326	95	82	35	18	1,526	1,466	42
159	154	1,716	1,636	1,469	1,323	31	46	43
13,077	11,449	324	292	229	114	1,085	1,013	44
3,738	3,445	54	35	57	10	147	128	45
8,976	8,466	113	90	66	15	1,409	1,437	46
5,494	5,170	92	74	42	20	4,156	4,312	47
469	337	78	81	132	68	26	19	48
14,778	13,398	281	216	188	56	1,497	1,471	49
37	14	.....	3	2	.....	2	.....	50
383	322	46	33	58	26	2	.....	51
4,895	4,526	76	88	45	13	51	46	52
584	573	112	85	70	35	881	941	53
1,604	1,554	21	11	23	1	1,212	1,166	54
336	201	204	161	267	183	29	13	55
1,506	1,379	230	214	227	82	1,157	1,062	56
10,980	9,719	237	230	202	91	413	441	57
2,005	1,660	40	31	40	14	5	2	58
1,039	963	398	363	199	131	261	283	59
9,138	8,299	333	290	230	128	1,631	1,549	60
699	638	719	742	491	321	101	115	61
179	139	4	1	1	.....	.....	.....	62
1,694	1,589	348	304	273	147	54	53	63
1,040	927	68	67	106	30	5	.....	64
120	46	2	1	2	.....	2	.....	65
692	461	631	520	824	399	110	144	66
583	526	13	7	5	.....	.....	.....	67
14,159	12,676	385	326	227	110	4,717	4,702	68
3	.....	1	.....	.....	.....	.....	.....	69

TABLE 19.—POPULATION AS NATIVE AND FOREIGN BORN AND WHITE

	COUNTIES.	NATIVE BORN.		FOREIGN BORN.		TOTAL NATIVE WHITE.	
		Males.	Females.	Males.	Females.	Males.	Females.
	Texas—Continued.						
1	Lampasas	3,858	3,572	106	48	3,736	3,432
2	Lasalle	838	769	287	245	801	739
3	Lavaca	8,969	8,516	2,457	1,945	6,834	6,397
4	Lee	5,296	5,107	848	701	3,745	3,556
5	Leon	7,041	6,760	29	11	4,331	4,093
6	Liberty	2,132	2,045	39	14	1,258	1,201
7	Limestone	11,032	10,239	273	134	8,778	8,035
8	Lipscomb	353	258	17	4	353	258
9	Live Oak	970	890	123	72	943	869
10	Llano	3,435	3,177	100	60	3,410	3,149
11	Loving	3	.....	.....	.....	3	.....
12	Lubbock	24	8	1	.....	22	8
13	Lynn	18	6	.....	.....	18	6
14	McCulloch	1,652	1,454	77	34	1,645	1,454
15	McLennan	19,179	18,218	1,112	695	14,091	12,930
16	McMullen	493	422	81	42	470	401
17	Madison	4,295	4,094	72	51	3,242	3,075
18	Marion	5,256	5,443	99	64	1,887	1,815
19	Martin	125	91	33	15	125	91
20	Mason	2,489	2,408	172	111	2,471	2,395
21	Matagorda	1,976	1,877	80	52	659	595
22	Maverick	1,087	961	895	755	1,017	898
23	Medina	2,477	2,384	492	377	2,331	2,248
24	Menard	578	494	118	25	569	480
25	Midland	497	436	66	34	495	435
26	Milam	12,414	11,392	589	378	9,185	8,404
27	Mills	2,768	2,617	69	39	2,739	2,590
28	Mitchell	981	900	136	42	932	851
29	Montague	9,756	8,936	118	53	9,711	8,892
30	Montgomery	5,950	5,594	140	81	3,162	2,894
31	Moore	11	3	.....	1	11	3
32	Morris	3,385	3,177	16	2	2,052	1,898
33	Motley	99	32	6	2	97	32
34	Nacogdoches	8,078	7,798	76	32	5,971	5,635
35	Navarro	13,650	12,312	285	126	10,461	9,238
36	Newton	2,340	2,290	19	1	1,600	1,472
37	Nolan	819	730	20	4	801	715
38	Nueces	2,983	2,855	1,274	981	2,645	2,502
39	Ochiltree	112	77	5	4	112	77
40	Oldham	156	91	21	2	154	90
41	Orange	2,417	2,105	174	74	1,984	1,724
42	Palo Pinto	4,310	3,872	95	43	4,271	3,844
43	Panola	7,322	6,987	15	4	4,113	3,847
44	Parker	10,997	10,328	232	125	10,666	9,994
45	Parmer	7	.....	.....	.....	7	.....
46	Pecos	397	280	411	238	391	279
47	Polk	5,404	4,833	70	25	3,215	2,964
48	Potter	487	289	54	19	480	282
49	Presidio	428	315	496	459	415	303
50	Rains	2,005	1,893	10	1	1,806	1,677
51	Randall	105	69	9	4	105	69
52	Red River	10,956	10,382	75	39	7,675	7,038
53	Reeves	507	389	274	77	499	388
54	Refugio	561	563	67	48	405	395
55	Roberts	175	131	15	5	173	131
56	Robertson	13,289	12,327	545	345	5,946	5,534
57	Rockwall	3,165	2,752	38	17	3,048	2,653
58	Runnels	1,625	1,491	53	24	1,608	1,477
59	Rusk	9,485	9,020	39	15	5,581	5,291
60	Sabine	2,514	2,449	5	1	1,954	1,925
61	San Augustine	3,389	3,280	16	3	2,306	2,232
62	San Jacinto	3,770	3,567	12	11	1,580	1,425
63	San Patricio	530	459	196	127	518	446
64	San Saba	3,415	3,150	61	15	3,382	3,130
65	Schleicher	52	38	62	3	51	37
66	Scurry	766	638	10	1	765	637
67	Shackelford	993	919	77	23	909	836
68	Shelby	7,343	6,976	35	11	5,868	5,498
69	Sherman	23	11	.....	.....	23	10
70	Smith	14,131	13,870	221	102	7,876	7,441
71	Somervell	1,767	1,636	9	7	1,762	1,635
72	Starr	2,885	2,630	2,794	2,440	2,882	2,624

AND COLORED, CLASSIFIED BY SEX, BY COUNTIES: 1890—Continued.

NATIVE WHITE—NATIVE PARENTS.		NATIVE WHITE—FOREIGN PARENTS.		FOREIGN WHITE.		TOTAL COLORED.		
Males.	Females.	Males.	Females.	Males.	Females.	Males.	Females.	
3,573	3,333	163	99	104	48	124	140	1
541	479	260	260	287	245	37	30	2
4,184	3,815	2,650	2,582	2,455	1,945	2,137	2,119	3
2,708	2,559	1,037	997	848	701	1,551	1,551	4
4,269	4,045	62	48	29	11	2,710	2,667	5
1,192	1,140	66	61	39	14	874	844	6
8,504	7,766	274	269	272	132	2,255	2,206	7
319	238	34	20	17	4	.....	.....	8
723	663	220	206	122	72	28	21	9
3,200	2,959	210	190	100	60	25	28	10
3	.....	.....	.....	.....	.....	.....	.....	11
22	8	.....	.....	1	.....	2	.....	12
18	6	.....	.....	.....	.....	.....	.....	13
1,556	1,393	89	61	73	33	11	1	14
13,081	11,861	1,010	1,069	1,097	693	5,103	5,290	15
396	324	74	77	81	42	23	21	16
3,163	3,015	79	60	71	51	1,054	1,019	17
1,774	1,706	113	109	95	64	3,373	3,628	18
101	80	24	11	33	15	.....	.....	19
2,082	2,032	389	363	172	111	18	13	20
493	442	166	153	66	44	1,331	1,290	21
353	264	664	634	882	750	83	68	22
1,439	1,386	892	862	489	377	149	136	23
484	409	85	71	118	25	9	14	24
456	406	39	29	64	34	4	1	25
8,505	7,770	680	634	581	378	3,237	2,988	26
2,658	2,512	81	78	69	38	29	28	27
848	778	84	73	125	42	60	49	28
9,511	8,685	200	207	118	53	45	44	29
3,004	2,758	158	136	139	80	2,789	2,701	30
9	3	2	.....	.....	1	.....	.....	31
2,035	1,882	17	16	16	2	1,333	1,279	32
95	31	2	1	5	2	3	.....	33
5,863	5,535	108	100	75	32	2,108	2,163	34
10,156	8,974	305	264	280	126	3,194	3,074	35
1,585	1,458	15	14	19	1	740	818	36
789	702	12	13	20	4	18	15	37
1,150	1,097	1,495	1,405	1,260	977	352	357	38
99	71	13	6	5	4	.....	.....	39
138	84	16	6	21	2	2	1	40
1,805	1,545	179	179	159	70	448	385	41
4,163	3,753	108	91	95	43	39	28	42
4,082	3,819	31	28	15	3	3,209	3,141	43
10,363	9,727	303	267	225	124	338	335	44
7	.....	.....	.....	.....	.....	.....	.....	45
148	60	243	219	399	238	18	1	46
3,146	2,911	69	53	68	25	2,191	1,869	47
429	255	51	27	49	19	12	7	48
149	73	266	230	492	459	17	12	49
1,793	1,663	13	14	10	1	199	216	50
101	69	4	.....	9	4	.....	.....	51
7,512	6,907	163	131	73	37	3,283	3,346	52
427	320	72	68	260	77	22	1	53
282	271	123	124	67	48	156	168	54
154	113	19	18	15	5	2	.....	55
5,428	5,087	518	447	504	342	7,384	6,796	56
3,005	2,620	43	33	38	17	117	99	57
1,560	1,431	48	46	53	24	17	14	58
5,509	5,225	72	66	39	15	3,904	3,729	59
1,927	1,907	27	18	5	1	560	524	60
2,271	2,196	35	36	16	3	1,083	1,048	61
1,565	1,408	15	17	11	11	2,191	2,142	62
257	209	261	237	196	127	12	13	63
3,303	3,061	79	69	61	15	33	20	64
47	33	4	4	43	3	20	1	65
747	623	18	14	10	1	1	1	66
845	790	64	46	77	23	84	83	67
5,798	5,424	70	74	34	11	1,476	1,478	68
23	10	.....	.....	.....	.....	.....	1	69
7,629	7,205	247	236	215	101	6,261	6,430	70
1,738	1,611	24	24	9	7	5	1	71
264	210	2,618	2,414	2,793	2,440	4	6	72

TABLE 19.—POPULATION AS NATIVE AND FOREIGN BORN AND WHITE

	COUNTIES.	NATIVE BORN.		FOREIGN BORN.		TOTAL NATIVE WHITE.	
		Males.	Females.	Males.	Females.	Males.	Females.
	Texas—Continued.						
1	Stephens	2,518	2,357	31	20	2,514	2,356
2	Stonewall	562	453	7	2	559	453
3	Sutton	300	249	98	11	299	249
4	Swisher	67	30	2	1	67	30
5	Tarrant	21,393	17,238	1,767	744	19,070	15,240
6	Taylor	3,547	3,183	168	59	3,465	3,098
7	Terry	15	4	2	.....	15	4
8	Throckmorton	470	410	18	4	462	407
9	Titus	4,167	3,998	20	5	3,305	3,101
10	Tom Green	2,288	2,056	500	308	2,173	1,968
11	Travis	16,172	15,816	2,497	1,837	11,238	10,668
12	Trinity	3,947	3,633	53	15	2,944	2,730
13	Tyler	5,644	5,033	159	41	4,415	3,872
14	Upshur	6,543	6,131	17	4	4,555	4,191
15	Upton	33	16	3	.....	32	16
16	Uvalde	1,708	1,568	319	209	1,664	1,529
17	Valverde	1,005	766	714	389	955	713
18	Van Zandt	8,330	7,810	52	33	7,778	7,268
19	Victoria	3,833	3,844	604	456	2,064	2,099
20	Walker	6,683	5,896	224	71	3,007	2,347
21	Waller	5,242	5,269	204	173	1,929	1,879
22	Ward	41	31	5	.....	39	30
23	Washington	12,770	12,349	2,182	1,860	5,082	4,844
24	Webb	3,680	3,233	4,233	3,696	3,560	3,147
25	Wharton	3,811	3,582	133	58	720	570
26	Wheeler	405	241	101	31	396	234
27	Wichita	2,585	1,958	197	91	2,512	1,901
28	Wilbarger	3,823	3,022	169	78	3,815	3,004
29	Williamson	12,283	11,343	1,352	931	10,887	9,986
30	Wilson	5,053	4,705	553	344	4,500	4,205
31	Winkler	11	7	.....	.....	11	7
32	Wise	12,428	11,452	174	80	12,350	11,369
33	Wood	7,125	6,746	50	11	5,468	5,151
34	Yoakum	2	2	.....	.....	2	2
35	Young	2,625	2,366	38	20	2,619	2,357
36	Zapata	768	797	1,099	898	768	797
37	Zavalla	531	466	67	33	530	464
38	Utah	82,352	72,489	28,111	24,953	81,670	72,096
39	Beaver	1,497	1,118	433	292	1,487	1,115
40	Boxelder	3,080	2,552	1,163	847	2,979	2,473
41	Cache	5,634	5,302	2,216	2,357	5,628	5,296
42	Davis	2,794	2,586	710	661	2,792	2,585
43	Emery	2,009	1,792	783	492	2,001	1,786
44	Garfield	1,140	1,079	124	114	1,137	1,076
45	Grand	281	176	68	16	280	175
46	Iron	1,060	1,128	254	241	1,055	1,125
47	Juab	2,198	1,745	1,020	619	2,197	1,745
48	Kane	802	742	63	78	737	709
49	Millard	1,662	1,603	395	373	1,662	1,602
50	Morgan	734	660	213	173	734	660
51	Piute	1,327	1,158	176	181	1,303	1,143
52	Rich	671	583	146	127	669	583
53	Salt Lake	22,359	18,400	9,403	8,295	22,237	18,334
54	San Juan	204	131	18	12	172	108
55	Sanpete	4,809	4,546	1,757	2,034	4,775	4,523
56	Sevier	2,412	2,327	716	744	2,410	2,326
57	Summit	2,832	2,487	1,509	905	2,828	2,486
58	Tooele	1,468	1,280	518	434	1,447	1,254
59	Uinta	1,418	1,043	196	105	1,300	1,037
60	Utah	9,455	9,076	2,599	2,638	9,442	9,065
61	Wasatch	1,509	1,409	341	336	1,506	1,408
62	Washington	1,693	1,732	245	339	1,631	1,690
63	Weber	9,304	7,834	3,045	2,540	9,261	7,792

AND COLORED, CLASSIFIED BY SEX, BY COUNTIES: 1890—Continued.

NATIVE WHITE—NATIVE PARENTS.		NATIVE WHITE—FOREIGN PARENTS.		FOREIGN WHITE.		TOTAL COLORED.		
Males.	Females.	Males.	Females.	Males.	Females.	Males.	Females.	
2,476	2,324	38	32	31	20	4	1	1
546	445	13	8	7	2	3	.....	2
277	224	22	25	97	11	2	.....	3
61	30	6	.....	2	1	.....	.....	4
17,360	13,889	1,710	1,351	1,725	742	2,365	2,000	5
3,337	2,953	128	145	148	57	102	87	6
13	4	2	.....	2	.....	.....	.....	7
447	397	15	10	18	4	8	3	8
3,265	3,066	40	35	19	5	863	897	9
1,743	1,560	430	408	496	307	119	89	10
8,604	8,265	2,634	2,403	2,480	1,836	4,951	5,149	11
2,901	2,693	43	37	52	14	1,004	904	12
4,331	3,804	84	68	156	41	1,232	1,161	13
4,509	4,162	46	29	17	3	1,988	1,941	14
30	8	2	8	3	.....	1	.....	15
1,309	1,202	355	327	319	208	44	40	16
542	390	413	323	704	386	60	56	17
7,686	7,185	92	83	50	31	554	544	18
1,116	1,103	948	996	600	454	1,773	1,747	19
2,851	2,239	156	108	218	70	3,682	3,550	20
1,661	1,625	268	254	204	172	3,313	3,391	21
38	28	1	2	5	.....	2	1	22
2,717	2,636	2,305	2,208	2,173	1,858	7,697	7,507	23
1,635	1,314	1,925	1,833	4,227	3,691	126	91	24
623	509	97	61	120	51	3,104	3,019	25
310	201	86	33	100	31	10	7	26
2,359	1,806	153	95	196	91	74	57	27
3,628	2,887	187	117	160	78	17	18	28
9,759	8,951	1,128	1,035	1,343	930	1,405	1,358	29
3,583	3,410	917	795	553	344	553	500	30
11	7	.....	.....	.....	.....	.....	.....	31
12,095	11,135	255	234	172	80	80	83	32
5,386	5,073	82	78	50	11	1,657	1,595	33
2	2	.....	.....	.....	.....	.....	.....	34
2,525	2,298	94	59	38	20	6	9	35
34	43	734	754	1,099	898	.....	.....	36
474	424	56	40	67	33	1	2	37
37,330	31,122	44,340	40,974	27,259	24,874	1,534	472	38
653	440	834	675	429	290	14	5	39
1,258	973	1,721	1,500	1,016	846	248	80	40
1,740	1,658	3,888	3,638	2,214	2,357	8	6	41
1,236	1,171	1,556	1,414	710	661	2	1	42
1,146	974	855	812	717	492	74	6	43
704	681	433	395	124	114	3	3	44
210	117	70	58	24	16	45	1	45
385	446	670	679	254	241	5	3	46
934	628	1,263	1,117	1,015	618	6	1	47
525	507	212	202	63	78	65	33	48
794	796	868	806	395	373	.....	1	49
288	277	446	383	213	173	.....	.....	50
835	720	468	423	175	181	25	15	51
312	271	357	312	144	127	4	.....	52
10,473	7,512	11,764	10,822	9,114	8,260	411	101	53
113	63	59	45	18	12	32	23	54
1,505	1,463	3,270	3,060	1,757	2,034	34	23	55
972	947	1,438	1,379	716	744	2	1	56
1,013	871	1,815	1,615	1,387	897	126	9	57
493	429	954	825	485	405	54	55	58
870	669	430	368	185	103	129	8	59
4,366	4,104	5,076	4,961	2,587	2,638	25	11	60
649	620	857	788	341	336	3	1	61
938	1,000	693	690	244	338	63	43	62
4,918	3,785	4,343	4,007	2,932	2,540	156	42	63

TABLE 19.—POPULATION AS NATIVE AND FOREIGN BORN AND WHITE

	COUNTIES.	NATIVE BORN.		FOREIGN BORN.		TOTAL NATIVE WHITE.	
		Males.	Females.	Males.	Females.	Males.	Females.
1	Vermont	145,560	142,774	23,767	20,321	145,062	142,332
2	Addison	10,256	10,028	1,091	902	10,208	9,999
3	Bennington	9,165	8,838	1,279	1,166	9,086	8,778
4	Caledonia	10,170	9,846	1,854	1,566	10,161	9,836
5	Chittenden	14,188	14,678	3,277	3,246	14,097	14,584
6	Essex	3,536	3,129	1,695	1,151	3,531	3,121
7	Franklin	12,454	12,246	2,623	2,432	12,412	12,207
8	Grand Isle	1,690	1,606	286	261	1,685	1,605
9	Lamoille	6,074	5,924	452	381	6,070	5,920
10	Orange	9,368	9,107	589	511	9,359	9,101
11	Orleans	9,195	8,638	2,195	2,073	9,189	8,633
12	Rutland	19,247	18,864	4,024	3,262	19,157	18,775
13	Washington	13,038	12,664	2,380	1,524	13,020	12,653
14	Windham	12,309	12,194	1,043	1,001	12,257	12,143
15	Windsor	14,870	15,012	979	845	14,830	14,977
16	Virginia	811,931	825,675	12,347	6,027	500,986	500,947
17	Accomac	13,743	13,480	35	19	8,807	8,686
18	Albemarle	15,570	16,511	186	112	8,982	8,973
19	Alexandria	8,734	9,173	382	308	5,262	5,415
20	Alleghany	4,814	4,369	65	35	3,544	3,311
21	Amelia	4,503	4,487	44	34	1,505	1,440
22	Amherst	8,484	8,979	51	37	4,840	4,995
23	Appomattox	4,648	4,918	15	8	2,598	2,633
24	Augusta	17,530	19,138	211	126	13,566	14,695
25	Bath	2,283	2,288	10	6	1,895	1,915
26	Bedford	15,339	15,797	54	23	9,825	10,162
27	Bland	2,529	2,594	6	.....	2,413	2,469
28	Botetourt	7,296	7,528	24	6	5,396	5,696
29	Brunswick	8,421	8,818	3	3	3,310	3,345
30	Buchanan	3,067	2,800	.....	.....	3,051	2,792
31	Buckingham	6,928	7,361	61	33	3,308	3,384
32	Campbell	19,158	21,428	307	194	10,270	10,517
33	Caroline	8,171	8,456	32	22	3,581	3,724
34	Carroll	7,778	7,689	26	4	7,576	7,529
35	Charles City	2,609	2,444	9	4	661	674
36	Charlotte	7,256	7,783	18	20	2,853	2,825
37	Chesterfield	12,699	13,037	278	197	7,347	7,580
38	Clarke	4,020	4,005	31	15	2,787	2,784
39	Craig	1,915	1,903	11	6	1,845	1,824
40	Culpeper	6,472	6,713	36	12	3,472	3,627
41	Cumberland	4,581	4,884	8	9	1,342	1,501
42	Dickenson	2,540	2,537	.....	.....	2,528	2,523
43	Dinwiddie	6,751	6,689	49	26	2,614	2,432
44	Elizabeth City	7,828	6,173	2,032	135	3,870	2,263
45	Essex	4,945	5,094	7	1	1,771	1,805
46	Fairfax	8,129	8,146	216	164	5,564	5,642
47	Fauquier	10,935	11,467	110	78	7,040	7,458
48	Floyd	7,100	7,302	3	.....	6,531	6,696
49	Fluvanna	4,586	4,903	7	12	2,489	2,543
50	Franklin	12,293	12,691	1	.....	9,228	9,508
51	Frederick	8,494	9,212	100	74	7,461	8,017
52	Giles	4,568	4,507	9	6	4,146	4,092
53	Gloucester	5,956	5,679	13	5	2,775	2,646
54	Goochland	4,875	5,049	18	16	2,005	2,044
55	Grayson	7,072	7,308	11	3	6,642	6,817
56	Greene	2,744	2,875	2	1	1,991	2,120
57	Greenesville	4,034	4,144	35	17	1,450	1,419
58	Halifax	16,767	17,620	26	11	7,458	7,514
59	Hanover	8,716	8,635	31	20	4,660	4,477
60	Henrico	47,054	52,209	2,286	1,845	27,313	28,375
61	Henry	9,063	9,137	6	2	4,962	4,957
62	Highland	2,681	2,660	9	2	2,474	2,445
63	Isle of Wight	5,815	5,487	8	3	3,110	3,048
64	James City	2,791	2,806	32	14	1,191	1,080
65	King and Queen	4,707	4,957	3	2	2,074	2,156
66	King George	3,375	3,252	11	3	1,716	1,704
67	King William	4,776	4,749	47	33	1,863	1,840
68	Lancaster	3,758	3,408	22	3	1,677	1,469
69	Lee	9,074	8,544	557	41	8,290	8,117

AND COLORED, CLASSIFIED BY SEX, BY COUNTIES: 1890—Continued.

NATIVE WHITE—NATIVE PARENTS.		NATIVE WHITE—FOREIGN PARENTS.		FOREIGN WHITE.		TOTAL COLORED.		
Males.	Females.	Males.	Females.	Males.	Females.	Males.	Females.	
113,660	111,585	31,402	30,747	23,716	20,308	549	455	1
8,004	7,897	2,204	2,102	1,090	901	49	30	2
7,389	7,041	1,697	1,737	1,277	1,166	81	60	3
8,258	8,044	1,903	1,792	1,847	1,564	16	12	4
8,776	9,067	5,321	5,517	3,269	3,240	99	100	5
2,504	2,203	1,027	918	1,689	1,150	11	9	6
8,367	8,231	4,045	3,976	2,618	2,430	47	41	7
1,064	1,012	621	593	286	261	5	1	8
5,272	5,175	798	745	452	381	4	4	9
8,620	8,422	739	679	587	511	11	6	10
6,800	6,409	2,389	2,224	2,193	2,073	8	5	11
13,277	12,993	5,880	5,782	4,013	3,262	101	89	12
10,861	10,618	2,159	2,035	2,379	1,524	19	11	13
11,048	10,970	1,209	1,173	1,042	1,001	53	51	14
13,420	13,503	1,410	1,474	974	844	45	36	15
487,750	489,008	13,236	11,939	12,195	5,994	311,097	324,761	16
8,766	8,637	41	49	35	19	4,936	4,794	17
8,815	8,846	167	127	185	112	6,589	7,538	18
4,527	4,686	735	729	379	305	3,475	3,761	19
3,418	3,217	126	94	65	35	1,270	1,058	20
1,457	1,393	48	47	44	34	2,998	3,047	21
4,761	4,922	79	73	51	37	3,644	3,984	22
2,573	2,619	25	14	15	8	2,050	2,285	23
13,264	14,392	302	303	209	126	3,966	4,443	24
1,865	1,899	30	16	10	6	388	373	25
9,778	10,098	47	64	54	23	5,514	5,635	26
2,403	2,461	10	8	6	.....	116	125	27
5,361	5,668	35	28	24	6	1,900	1,832	28
3,294	3,326	16	19	3	3	5,111	5,473	29
3,051	2,791	.....	1	.....	.....	16	8	30
3,256	3,323	52	61	61	33	3,620	3,977	31
9,814	10,035	456	482	302	194	8,893	10,911	32
3,546	3,699	35	25	32	22	4,590	4,732	33
7,554	7,509	22	20	26	4	202	160	34
656	667	5	7	9	4	1,948	1,770	35
2,809	2,795	44	30	18	20	4,403	4,938	36
6,966	7,240	381	340	277	195	5,353	5,459	37
2,736	2,744	51	40	31	15	1,233	1,221	38
1,835	1,817	10	7	11	6	70	79	39
3,424	3,594	48	33	36	12	3,000	3,086	40
1,331	1,489	11	12	8	9	3,239	3,383	41
2,526	2,522	2	1	.....	.....	12	14	42
2,518	2,356	96	76	48	26	4,138	4,257	43
3,136	2,036	734	227	2,016	129	3,974	3,916	44
1,761	1,796	10	9	7	1	3,174	3,289	45
5,244	5,331	320	311	216	164	2,565	2,504	46
6,867	7,293	173	165	110	78	3,895	4,009	47
6,519	6,684	12	12	3	.....	569	606	48
2,481	2,533	8	10	7	12	2,097	2,360	49
9,219	9,501	9	7	1	.....	3,065	3,183	50
7,223	7,789	238	228	100	74	1,033	1,195	51
4,127	4,079	19	13	9	6	422	415	52
2,754	2,638	21	8	12	4	3,182	3,034	53
1,978	2,025	27	19	18	16	2,870	3,005	54
6,613	6,789	29	28	11	3	430	491	55
1,987	2,118	4	2	2	1	753	755	56
1,416	1,380	34	39	33	17	2,586	2,725	57
7,415	7,486	43	28	26	10	9,309	10,107	58
4,614	4,436	46	41	31	20	4,056	4,158	59
23,851	24,852	3,462	3,523	2,248	1,839	19,779	23,840	60
4,950	4,949	12	8	4	2	4,103	4,180	61
2,456	2,427	18	18	9	2	207	215	62
3,102	3,037	8	11	8	3	2,705	2,439	63
1,163	1,059	28	21	32	14	1,600	1,726	64
2,074	2,153	.....	3	3	2	2,633	2,801	65
1,710	1,698	6	6	10	3	1,660	1,548	66
1,826	1,797	37	43	47	33	2,913	2,909	67
1,662	1,457	15	12	22	3	2,081	1,939	68
8,216	8,096	74	21	555	40	786	428	69

TABLE 19.—POPULATION AS NATIVE AND FOREIGN BORN AND WHITE

	COUNTIES.	NATIVE BORN.		FOREIGN BORN.		TOTAL NATIVE WHITE.	
		Males.	Females.	Males.	Females.	Males.	Females.
	Virginia—Continued.						
1	Loudoun	11,233	11,925	68	48	7,991	8,589
2	Louisa	8,220	8,727	31	19	3,475	3,668
3	Lunenburg	5,525	5,810	20	17	2,245	2,354
4	Madison	4,939	5,277	8	1	3,003	3,248
5	Mathews	3,787	3,790	6	1	2,718	2,723
6	Mecklenburg	12,307	13,015	21	16	4,587	4,706
7	Middlesex	3,793	3,645	14	6	1,591	1,530
8	Montgomery	8,738	8,747	230	27	6,994	6,976
9	Nansemond	9,900	9,696	62	34	4,445	4,387
10	Nelson	7,430	7,851	35	20	4,420	4,558
11	New Kent	2,889	2,601	16	5	1,005	930
12	Norfolk	36,813	38,074	1,422	729	17,541	17,862
13	Northampton	5,196	5,056	35	26	2,471	2,301
14	Northumberland	4,036	3,814	29	6	2,476	2,284
15	Nottoway	5,707	5,796	46	33	1,976	1,904
16	Orange	6,071	6,660	45	38	3,102	3,388
17	Page	6,450	6,593	36	13	5,569	5,702
18	Patrick	6,963	7,182	2	.....	5,999	6,078
19	Petersburg city	10,236	12,172	156	116	4,830	5,358
20	Pittsylvania	29,502	30,262	118	59	15,466	15,207
21	Powhatan	3,414	3,351	14	12	1,205	1,127
22	Prince Edward	6,952	7,681	42	19	2,261	2,448
23	Prince George	3,853	3,922	53	44	1,335	1,303
24	Princess Anne	4,997	4,425	50	38	2,778	2,516
25	Prince William	4,841	4,818	90	56	3,539	3,525
26	Pulaski	6,476	6,153	92	69	4,863	4,645
27	Rappahannock	4,294	4,375	7	2	2,886	2,968
28	Richmond	3,658	3,457	18	13	2,029	1,938
29	Roanoke	16,016	13,475	404	206	11,269	9,211
30	Rockbridge	11,647	11,302	75	38	9,140	8,678
31	Rockingham	15,230	15,919	103	47	13,876	14,459
32	Russell	8,386	7,707	32	1	7,670	7,220
33	Scott	11,226	10,421	44	3	10,621	10,058
34	Shenandoah	9,584	10,004	53	30	9,185	9,561
35	Smyth	6,609	6,728	14	9	6,040	6,073
36	Southampton	10,089	9,966	14	9	4,220	4,050
37	Spottsylvania	6,717	7,344	109	63	3,779	4,205
38	Stafford	3,664	3,646	30	22	2,900	2,941
39	Surry	4,357	3,800	56	43	1,650	1,490
40	Sussex	5,666	5,413	16	5	1,795	1,708
41	Tazewell	10,197	9,069	498	135	8,226	7,537
42	Warren	4,079	4,161	31	9	3,445	3,531
43	Warwick	3,805	2,532	216	97	1,479	994
44	Washington	14,362	14,589	44	25	12,527	12,620
45	Westmoreland	4,249	4,123	18	9	1,900	1,735
46	Wise	4,988	4,185	160	12	4,513	4,078
47	Wythe	9,009	8,880	89	41	7,383	7,336
48	York	3,856	3,713	21	6	1,639	1,536
49	Washington	152,632	106,753	64,930	25,075	149,814	104,505
50	Adams	936	729	268	165	934	729
51	Asotin	778	636	108	58	760	623
52	Chehalis	4,535	2,881	1,430	403	4,429	2,797
53	Clallam	1,169	757	640	205	1,086	668
54	Clarke	5,173	4,218	1,486	832	5,146	4,193
55	Columbia	3,372	2,897	333	107	3,371	2,896
56	Cowlitz	2,863	2,241	608	235	2,806	2,215
57	Douglas	1,665	1,045	324	127	1,662	1,045
58	Franklin	324	208	119	45	276	167
59	Garfield	1,940	1,641	216	100	1,934	1,637
60	Island	743	485	442	117	673	414
61	Jefferson	3,005	1,647	3,073	643	2,909	1,538
62	King	25,861	17,140	14,439	6,549	25,471	16,877
63	Kitsap	1,693	1,182	1,317	432	1,588	1,080
64	Kittitas	3,924	2,806	1,448	599	3,615	2,636
65	Klickitat	2,474	2,052	393	248	2,440	2,030
66	Lewis	5,430	4,281	1,164	624	5,374	4,232
67	Lincoln	4,299	3,311	1,198	504	4,282	3,299
68	Mason	1,225	751	687	163	1,221	740
69	Okanogan	817	399	227	24	754	359

AND COLORED, CLASSIFIED BY SEX, BY COUNTIES: 1890—Continued.

NATIVE WHITE—NATIVE PARENTS.		NATIVE WHITE—FOREIGN PARENTS.		FOREIGN WHITE.		TOTAL COLORED.		
Males.	Females.	Males.	Females.	Males.	Females.	Males.	Females.	
7,858	8,441	133	148	68	48	3,242	3,336	1
3,428	3,640	47	28	30	19	4,746	5,059	2
2,222	2,334	23	20	20	17	3,280	3,456	3
2,987	3,238	16	10	8	1	1,936	2,029	4
2,714	2,718	4	5	5	1	1,070	1,067	5
4,551	4,679	36	27	20	16	7,721	8,309	6
1,573	1,514	18	16	14	6	2,202	2,115	7
6,886	6,897	108	79	230	27	1,744	1,771	8
4,389	4,339	56	48	60	33	5,457	5,310	9
4,380	4,540	40	18	35	20	3,010	3,293	10
991	923	14	7	16	5	1,884	1,671	11
16,027	16,478	1,514	1,384	1,372	722	19,322	20,219	12
2,452	2,279	19	22	35	26	2,725	2,755	13
2,456	2,266	20	18	29	6	1,560	1,530	14
1,932	1,869	44	35	46	33	3,731	3,892	15
3,048	3,343	54	45	45	38	2,969	3,272	16
5,526	5,669	43	33	36	13	881	891	17
5,987	6,070	12	8	2	.....	964	1,104	18
4,526	5,045	304	313	153	115	5,409	6,815	19
15,286	15,079	180	128	115	59	14,039	15,055	20
1,177	1,108	28	19	14	12	2,209	2,224	21
2,215	2,404	46	44	42	19	4,691	5,233	22
1,257	1,241	78	62	51	43	2,520	2,620	23
2,716	2,465	62	51	49	36	2,220	1,911	24
3,396	3,375	143	150	90	56	1,302	1,293	25
4,806	4,593	57	52	92	69	1,613	1,508	26
2,885	2,966	1	2	7	2	1,408	1,407	27
2,003	1,915	26	23	18	13	1,629	1,519	28
10,849	8,889	420	322	397	205	4,754	4,265	29
9,014	8,562	126	116	75	38	2,507	2,624	30
13,667	14,246	209	213	103	47	1,354	1,460	31
7,659	7,210	11	10	32	1	716	487	32
10,586	10,024	35	34	44	3	605	363	33
9,095	9,473	90	88	53	30	399	443	34
5,998	6,027	42	46	14	9	569	655	35
4,210	4,041	10	9	14	9	5,869	5,916	36
3,615	4,059	164	146	109	63	2,938	3,139	37
2,869	2,906	31	35	30	22	764	705	38
1,596	1,419	54	71	55	43	2,708	2,310	39
1,772	1,701	23	7	16	5	3,871	3,705	40
8,096	7,447	130	90	497	135	1,972	1,532	41
3,399	3,477	46	54	31	9	634	630	42
1,379	895	100	99	214	97	2,328	1,538	43
12,383	12,486	144	134	43	25	1,836	1,969	44
1,884	1,726	16	9	18	9	2,349	2,388	45
4,469	4,052	44	26	160	12	475	107	46
7,245	7,240	138	96	89	41	1,626	1,544	47
1,623	1,516	16	20	20	6	2,218	2,177	48
110,486	75,076	39,328	29,429	61,312	24,882	6,436	2,441	49
703	517	231	212	268	165	2	.....	50
632	526	128	97	105	58	21	13	51
3,495	2,157	934	640	1,328	402	208	85	52
728	418	358	250	589	203	134	91	53
3,617	2,838	1,529	1,355	1,440	830	73	27	54
3,011	2,602	360	294	286	106	48	2	55
2,284	1,808	522	407	600	235	35	26	56
1,332	826	330	219	310	127	17	.....	57
203	133	73	34	86	45	81	41	58
1,659	1,415	275	222	201	100	21	4	59
469	268	204	146	367	116	145	72	60
1,850	957	1,059	581	2,591	628	578	124	61
17,328	10,564	8,143	6,313	13,881	6,478	948	334	62
1,058	647	530	433	1,219	423	203	111	63
2,662	1,897	953	739	1,361	598	396	171	64
1,867	1,588	573	442	386	248	41	22	65
4,267	3,340	1,107	892	1,156	624	64	49	66
3,162	2,339	1,120	960	1,154	502	61	14	67
824	516	397	224	669	163	22	11	68
615	322	139	37	226	23	64	41	69

TABLE 19.—POPULATION AS NATIVE AND FOREIGN BORN AND WHITE

	COUNTIES.	NATIVE BORN.		FOREIGN BORN.		TOTAL NATIVE WHITE.	
		Males.	Females.	Males.	Females.	Males.	Females.
	Washington—Continued.						
1	Pacific	1,870	1,177	1,036	275	1,844	1,156
2	Pierce	20,532	13,591	11,656	5,161	20,295	13,431
3	San Juan	896	618	404	154	889	602
4	Skagit	3,656	2,268	2,293	530	3,524	2,125
5	Skamania	347	264	114	49	334	245
6	Snohomish	3,426	2,378	1,962	748	3,265	2,229
7	Spokane	17,176	11,352	6,436	2,523	16,975	11,257
8	Stevens	2,004	1,415	754	168	1,852	1,217
9	Thurston	4,638	3,152	1,382	503	4,558	3,080
10	Wahkiakum	718	636	948	224	695	616
11	Wallawalla	5,550	4,374	1,681	619	5,511	4,363
12	Whatcom	8,106	4,772	4,536	1,177	7,930	4,640
13	Whitman	9,418	7,754	1,340	597	9,341	7,715
14	Yakima	2,099	1,695	468	167	2,070	1,654
15	West Virginia	379,471	364,440	10,814	8,069	361,480	349,745
16	Barbour	6,416	6,221	36	29	6,155	5,984
17	Berkeley	9,083	9,270	185	164	8,276	8,382
18	Boone	3,531	3,342	9	3	3,452	3,251
19	Braxton	7,206	6,572	126	24	7,141	6,503
20	Brooke	3,113	3,157	234	156	3,061	3,095
21	Cabell	12,155	11,048	251	141	11,336	10,374
22	Calhoun	4,258	3,877	10	10	4,212	3,842
23	Clay	2,441	2,218	.....	.....	2,441	2,218
24	Doddridge	6,142	5,886	83	72	6,074	5,823
25	Fayette	10,695	8,983	518	346	8,808	7,816
26	Gilmer	4,948	4,771	16	11	4,925	4,744
27	Grant	3,451	3,279	56	16	3,240	3,111
28	Greenbrier	8,932	8,902	142	58	7,947	7,894
29	Hampshire	5,657	5,711	35	16	5,357	5,444
30	Hancock	3,253	2,842	200	119	3,241	2,833
31	Hardy	3,772	3,772	16	7	3,471	3,483
32	Harrison	10,688	10,940	175	116	10,317	10,551
33	Jackson	9,612	9,301	73	35	9,566	9,260
34	Jefferson	7,546	7,837	106	64	5,493	5,780
35	Kanawha	21,437	20,372	570	377	19,731	18,676
36	Lewis	7,867	7,591	265	172	7,728	7,462
37	Lincoln	5,788	5,442	9	7	5,673	5,346
38	Logan	6,067	4,931	103	.....	5,444	4,869
39	McDowell	4,208	2,786	260	46	2,945	2,458
40	Marion	10,334	10,219	119	49	10,273	10,176
41	Marshall	10,109	9,697	516	413	9,947	9,623
42	Mason	11,324	11,012	292	235	10,937	10,640
43	Mercer	8,375	7,229	281	117	7,050	6,532
44	Mineral	5,707	5,632	412	334	5,459	5,399
45	Monongalia	7,798	7,833	46	28	7,680	7,723
46	Monroe	6,272	6,116	30	11	5,803	5,606
47	Morgan	3,409	3,248	52	35	3,255	3,127
48	Nicholas	4,725	4,524	29	31	4,710	4,517
49	Ohio	16,869	17,732	3,612	3,344	16,308	17,197
50	Pendleton	4,283	4,420	5	3	4,225	4,352
51	Pleasants	3,948	3,526	36	29	3,943	3,522
52	Pocahontas	3,443	3,341	24	6	3,260	3,171
53	Preston	9,927	9,968	266	194	9,845	9,916
54	Putnam	7,313	6,814	126	89	7,188	6,702
55	Raleigh	4,880	4,688	19	10	4,837	4,652
56	Randolph	5,880	5,446	181	126	5,745	5,319
57	Ritchie	8,386	8,055	101	79	8,363	8,042
58	Roane	7,845	7,440	15	3	7,827	7,429
59	Summers	6,741	6,305	46	25	6,178	5,741
60	Taylor	5,814	6,079	138	116	5,637	5,894
61	Tucker	3,494	2,875	64	26	3,388	2,798
62	Tyler	6,074	5,828	33	27	6,074	5,826
63	Upshur	6,331	6,245	81	57	6,191	6,129
64	Wayne	9,701	8,863	68	20	9,604	8,800
65	Webster	2,478	2,254	24	27	2,475	2,246
66	Wetzel	8,173	8,380	162	126	8,154	8,365
67	Wirt	4,827	4,557	16	11	4,812	4,548
68	Wood	13,540	14,024	539	509	13,113	13,545
69	Wyoming	3,205	3,039	3	.....	3,165	3,009

AND COLORED, CLASSIFIED BY SEX, BY COUNTIES: 1890—Continued.

NATIVE WHITE—NATIVE PARENTS.		NATIVE WHITE—FOREIGN PARENTS.		FOREIGN WHITE.		TOTAL COLORED.		
Males.	Females.	Males.	Females.	Males.	Females.	Males.	Females.	
1,329	812	515	344	837	275	225	21	1
13,945	8,821	6,350	4,610	11,545	5,150	348	171	2
548	344	341	258	400	145	11	25	3
2,430	1,464	1,094	661	2,260	527	165	146	4
246	174	88	71	109	48	18	20	5
2,082	1,389	1,183	840	1,932	736	191	161	6
13,134	8,242	3,841	3,015	6,080	2,498	557	120	7
1,323	891	529	326	718	166	188	200	8
3,528	2,360	1,030	720	1,201	493	261	82	9
339	288	356	328	644	223	327	21	10
4,341	3,330	1,170	1,033	1,344	611	376	19	11
5,796	3,296	2,134	1,344	4,448	1,174	264	135	12
7,988	6,620	1,353	1,005	1,187	595	230	41	13
1,691	1,367	379	287	384	167	113	41	14
340,901	329,313	20,579	20,432	10,790	8,062	18,015	14,702	15
6,078	5,906	77	78	36	29	261	237	16
7,792	7,912	484	470	184	163	808	889	17
3,418	3,230	34	21	9	3	79	91	18
7,019	6,423	122	80	126	24	65	69	19
2,647	2,711	414	384	233	156	53	62	20
10,834	9,866	502	508	250	141	820	674	21
4,160	3,792	52	50	10	10	46	35	22
2,434	2,214	7	4	.....	.....	.....	.....	23
5,844	5,614	230	209	83	72	68	63	24
8,254	7,293	554	523	518	346	1,887	1,167	25
4,861	4,687	64	57	16	11	23	27	26
3,116	3,005	124	106	56	16	211	168	27
7,680	7,662	267	232	142	58	985	1,008	28
5,269	5,351	88	93	35	16	300	267	29
2,931	2,507	310	326	199	119	13	9	30
3,431	3,443	40	40	16	7	301	289	31
10,021	10,222	296	329	174	116	372	389	32
9,319	9,073	247	187	73	35	46	41	33
5,309	5,557	184	223	101	63	2,058	2,058	34
18,605	17,652	1,126	1,024	570	377	1,706	1,696	35
7,227	6,942	501	520	265	172	139	129	36
5,642	5,310	31	36	9	7	115	96	37
5,407	4,860	37	9	103	.....	623	62	38
2,859	2,401	86	57	260	46	1,263	328	39
10,078	10,020	195	156	119	49	61	43	40
8,800	8,465	1,147	1,158	516	413	162	74	41
10,228	9,978	709	662	292	235	387	372	42
6,889	6,378	161	154	280	117	1,326	697	43
4,642	4,629	817	770	412	334	248	233	44
7,564	7,633	116	90	46	28	118	110	45
5,745	5,555	58	51	30	11	469	510	46
3,113	3,012	142	115	52	35	154	121	47
4,640	4,447	70	70	29	31	15	7	48
9,655	9,982	6,653	7,215	3,605	3,342	568	537	49
4,178	4,318	47	34	5	3	58	68	50
3,782	3,407	161	115	36	29	5	4	51
3,234	3,135	26	36	24	6	183	170	52
9,382	9,492	463	424	266	194	82	52	53
6,880	6,448	308	254	126	89	125	112	54
4,786	4,604	51	48	19	10	43	36	55
5,476	5,094	269	225	181	126	135	127	56
8,075	7,760	288	282	101	79	23	13	57
7,768	7,382	59	47	15	3	18	11	58
6,039	5,615	139	126	46	25	563	564	59
5,295	5,548	342	346	138	116	177	185	60
3,322	2,741	66	57	64	26	106	77	61
5,888	5,641	186	185	33	27	.....	2	62
6,048	5,955	143	174	81	57	140	116	63
9,516	8,739	88	61	68	19	97	64	64
2,437	2,213	38	33	24	27	3	8	65
7,595	7,882	559	483	160	126	21	15	66
4,732	4,485	80	63	16	11	15	9	67
11,794	12,115	1,319	1,430	535	507	431	481	68
3,163	3,007	2	2	3	.....	40	30	69

TABLE 19.—POPULATION AS NATIVE AND FOREIGN BORN AND WHITE

	COUNTIES.	NATIVE BORN.		FOREIGN BORN.		TOTAL NATIVE WHITE.	
		Males.	Females.	Males.	Females.	Males.	Females.
1	Wisconsin	590,891	576,790	284,060	235,139	587,533	573,951
2	Adams	2,924	2,655	705	605	2,894	2,619
3	Ashland	6,095	4,508	6,614	2,846	6,077	4,495
4	Barron	5,467	4,905	2,894	2,150	5,437	4,884
5	Bayfield	2,170	1,708	2,460	1,052	2,020	1,555
6	Brown	13,842	13,596	6,256	5,470	13,377	13,195
7	Buffalo	5,728	5,354	2,823	2,092	5,728	5,354
8	Burnett	1,217	1,052	1,118	1,006	1,178	1,010
9	Calumet	6,202	6,061	2,376	2,000	6,023	5,906
10	Chippewa	8,734	8,200	4,862	3,347	8,652	8,114
11	Clark	6,725	6,245	2,725	2,013	6,722	6,245
12	Columbia	10,449	10,507	3,907	3,487	10,441	10,501
13	Crawford	6,495	6,387	1,654	1,451	6,478	6,370
14	Dane	21,416	21,018	9,261	7,883	21,362	20,979
15	Dodge	15,760	15,357	7,376	6,491	15,719	15,335
16	Door	5,446	5,005	2,975	2,256	5,428	4,993
17	Douglas	4,332	3,008	4,276	1,852	4,193	2,899
18	Dunn	8,213	7,592	3,839	3,020	8,205	7,585
19	Eauclaire	10,191	9,935	5,868	4,679	10,179	9,928
20	Florence	646	600	915	443	643	596
21	Fond du Lac	16,128	16,726	5,921	5,313	16,060	16,669
22	Forest	415	311	224	62	355	252
23	Grant	15,038	15,181	3,465	2,967	15,004	15,147
24	Green	8,911	8,695	2,818	2,308	8,896	8,678
25	Green Lake	5,026	5,168	2,600	2,369	5,023	5,165
26	Iowa	8,503	8,457	2,686	2,471	8,495	8,451
27	Jackson	5,971	5,472	2,445	1,909	5,962	5,471
28	Jefferson	11,771	11,579	5,197	4,983	11,754	11,563
29	Juneau	6,769	6,648	2,006	1,698	6,732	6,624
30	Kenosha	5,549	5,306	2,602	2,124	5,538	5,297
31	Kewaunee	5,344	5,238	2,938	2,633	5,340	5,233
32	Lacrosse	12,880	12,968	6,887	6,066	12,843	12,940
33	Lafayette	8,026	7,981	2,281	1,977	8,025	7,980
34	Langlade	3,551	3,183	1,584	1,147	3,540	3,180
35	Lincoln	4,070	3,586	2,743	1,609	4,064	3,581
36	Manitowoc	12,554	12,626	6,603	6,048	12,550	12,620
37	Marathon	9,733	9,026	6,400	5,210	9,675	8,973
38	Marinette	6,323	5,659	5,048	3,274	6,243	5,581
39	Marquette	3,409	3,511	1,442	1,314	3,408	3,511
40	Milwaukee	69,852	74,382	48,133	43,734	69,592	74,200
41	Monroe	9,005	8,797	2,882	2,527	8,970	8,762
42	Oconto	5,190	4,655	2,936	2,228	5,154	4,633
43	Oneida	2,393	1,272	948	397	2,366	1,244
44	Outagamie	14,010	13,844	5,755	5,081	13,471	13,417
45	Ozaukee	5,309	5,176	2,334	2,124	5,307	5,174
46	Pepin	2,655	2,430	1,004	843	2,655	2,430
47	Pierce	7,623	7,197	3,082	2,483	7,612	7,188
48	Polk	4,267	3,778	2,733	2,190	4,208	3,711
49	Portage	8,558	8,378	4,148	3,714	8,554	8,376
50	Price	1,527	1,086	1,711	934	1,526	1,086
51	Racine	11,765	12,017	6,610	5,876	11,714	11,961
52	Richland	8,839	8,478	961	843	8,825	8,474
53	Rock	17,095	17,176	4,680	4,269	17,013	17,124
54	St. Croix	8,149	7,742	4,129	3,119	8,148	7,739
55	Sauk	11,446	11,662	3,918	3,549	11,430	11,645
56	Sawyer	652	490	555	280	649	486
57	Shawano	6,535	5,781	3,831	3,089	6,315	5,607
58	Sheboygan	14,432	14,282	7,392	6,383	14,429	14,278
59	Taylor	1,844	1,626	1,865	1,396	1,828	1,606
60	Trempealeau	6,348	5,993	3,535	3,044	6,342	5,987
61	Vernon	10,086	9,556	2,903	2,566	10,043	9,517
62	Walworth	10,983	11,264	3,008	2,605	10,957	11,242
63	Washburn	1,027	867	611	421	1,012	852
64	Washington	8,538	8,22[illegible]	3,140	2,847	8,538	8,226
65	Waukesha	12,099	11,918	5,039	4,214	12,060	11,879
66	Waupaca	9,766	9,307	4,240	3,481	9,753	9,301
67	Waushara	5,499	5,069	1,579	1,360	5,489	5,066
68	Winnebago	17,173	17,641	8,103	7,180	17,110	17,576
69	Wood	6,203	5,686	3,501	2,737	6,200	5,685

AND COLORED, CLASSIFIED BY SEX, BY COUNTIES: 1890—Continued.

NATIVE WHITE—NATIVE PARENTS.		NATIVE WHITE—FOREIGN PARENTS.		FOREIGN WHITE.		TOTAL COLORED.		
Males.	Females.	Males.	Females.	Males.	Females.	Males.	Females.	
222,637	212,012	364,896	361,939	283,893	235,096	3,525	2,882	1
1,818	1,690	1,076	929	705	605	30	36	2
2,437	1,499	3,640	2,996	6,599	2,846	33	13	3
2,771	2,407	2,666	2,477	2,893	2,150	31	21	4
902	640	1,118	915	2,456	1,050	154	155	5
3,604	3,449	9,773	9,746	6,245	5,464	476	407	6
1,631	1,414	4,097	3,940	2,823	2,092	.....	.....	7
237	213	941	797	1,118	1,006	39	42	8
1,476	1,433	4,547	4,473	2,376	2,000	179	155	9
3,661	3,208	4,991	4,906	4,856	3,347	88	86	10
3,388	3,028	3,334	3,217	2,725	2,013	3	.....	11
4,324	4,441	6,117	6,060	3,906	3,487	9	6	12
3,416	3,375	3,062	2,995	1,654	1,450	17	18	13
7,964	7,764	13,398	13,215	9,256	7,883	59	39	14
4,365	4,532	11,354	10,803	7,371	6,490	46	23	15
1,163	1,039	4,265	3,954	2,974	2,255	19	13	16
2,012	1,275	2,181	1,624	4,263	1,850	152	111	17
3,820	3,404	4,385	4,181	3,838	3,020	9	7	18
4,381	4,178	5,798	5,750	5,860	4,679	20	7	19
227	160	416	436	912	443	6	4	20
6,136	6,496	9,924	10,173	5,918	5,313	71	57	21
185	144	170	108	224	62	60	59	22
7,652	7,793	7,352	7,354	3,465	2,967	34	34	23
4,926	4,919	3,970	3,759	2,818	2,308	15	17	24
1,901	1,938	3,122	3,227	2,600	2,369	3	3	25
2,690	2,709	5,805	5,742	2,686	2,471	8	6	26
2,982	2,658	2,980	2 813	2,444	1,909	10	1	27
3,998	4,001	7,756	7,562	5,197	4,982	17	17	28
3,825	3,656	2,907	2,968	2,005	1,698	38	24	29
2,193	2,081	3,345	3,216	2,602	2,124	11	9	30
530	537	4,810	4,696	2,938	2,633	4	5	31
4,771	4,479	8,072	8,461	6,883	6,066	41	28	32
3,362	3,358	4,663	4,622	2,280	1,977	2	1	33
1,501	1,378	2,039	1,802	1,583	1,147	12	3	34
1,628	1,350	2,436	2,231	2,739	1,609	10	5	35
2,014	1,854	10,536	10,766	6,601	6,046	6	8	36
2,537	2,281	7,138	6,692	6,400	5,210	58	53	37
2,179	1,606	4,064	3,975	5,043	3,272	85	80	38
1,152	1,158	2,256	2,353	1,442	1,314	1	.....	39
16,117	16,182	53,475	58,018	48,107	43,722	286	194	40
4,519	4,223	4,451	4,539	2,880	2,527	37	35	41
1,549	1,370	3,605	3,263	2,933	2,227	39	23	42
1,498	734	868	510	946	396	29	29	43
4,294	4,114	9,177	9,303	5,750	5,081	544	427	44
1,135	1,098	4,172	4,076	2,334	2,123	2	3	45
1,319	1,169	1,336	1,261	1,004	843	.....	.....	46
3,400	3,235	4,212	3,953	3,081	2,483	12	9	47
1,556	1,369	2,652	2,342	2,733	2,190	59	67	48
3,277	3,137	5,277	5,239	4,143	3,714	9	2	49
545	349	981	737	1,710	934	2	.....	50
3,604	3,734	8,110	8,227	6,610	5,872	51	60	51
6,903	6,627	1,922	1,847	961	843	14	4	52
10,374	10,219	6,639	6,905	4,676	4,267	86	54	53
3,293	2,984	4,855	4,755	4,129	3,119	1	3	54
5,446	5,621	5,984	6,024	3,918	3,549	16	17	55
355	231	294	255	555	280	3	4	56
1,600	1,336	4,715	4,271	3,831	3,089	220	174	57
3,734	3,804	10,695	10,474	7,391	6,383	4	4	58
494	418	1,334	1,188	1,865	1,395	16	21	59
1,676	1,597	4,666	4,390	3,535	3,044	6	6	60
5,815	5,360	4,228	4,157	2,903	2,565	43	40	61
6,658	6,932	4,299	4,310	3,001	2,604	33	23	62
553	429	459	423	610	421	16	15	63
2,164	2,174	6,374	6,052	3,140	2,847	.....	.....	64
4,639	4,501	7,421	7,378	5,036	4,213	42	40	65
4,096	3,754	5,657	5,547	4,240	3,481	13	6	66
2,982	2,716	2,507	2,350	1,579	1,360	10	3	67
6,994	6,992	10,116	10,584	8,093	7,180	73	65	68
2,289	2,058	3,911	3,627	3,501	2,737	3	1	69

TABLE 19.—POPULATION AS NATIVE AND FOREIGN BORN AND WHITE

	COUNTIES.	NATIVE BORN.		FOREIGN BORN.		TOTAL NATIVE WHITE.	
		Males.	Females.	Males.	Females.	Males.	Females.
1	Wyoming	28,923	16,869	10,420	4,493	28,265	16,580
2	Albany	3,890	2,804	1,375	796	3,814	2,758
3	Carbon	3,229	1,757	1,360	511	3,110	1,707
4	Converse	1,452	873	279	134	1,445	869
5	Crook	1,287	771	202	78	1,285	770
6	Fremont	1,360	710	297	96	1,297	700
7	Johnson	1,364	690	227	76	1,210	654
8	Laramie	8,669	4,720	2,387	1,001	8,488	4,595
9	Natrona	658	301	104	31	658	300
10	Sheridan	1,069	762	105	36	1,068	761
11	Sweetwater	1,463	945	1,881	652	1,460	940
12	Uinta	2,919	2,205	1,718	1,039	2,912	2,202
13	Weston	1,563	331	485	43	1,518	324

AND COLORED, CLASSIFIED BY SEX, BY COUNTIES: 1890—Continued.

NATIVE WHITE—NATIVE PARENTS.		NATIVE WHITE—FOREIGN PARENTS.		FOREIGN WHITE.		TOTAL COLORED.		
Males.	Females.	Males.	Females.	Males.	Females.	Males.	Females.	
19,553	10,772	8,712	5,808	9,941	4,489	1,137	293	1
2,567	1,765	1.247	993	1,370	796	81	46	2
2,121	1,115	989	592	1,360	511	119	50	3
1,083	630	362	239	279	134	7	4	4
1,041	633	244	137	199	78	5	1	5
956	486	341	214	290	94	70	12	6
953	529	257	125	220	76	161	36	7
6,230	3,178	2,258	1,417	2,353	1,000	215	126	8
511	252	147	48	103	31	1	1	9
927	658	141	103	104	36	2	1	10
685	377	775	563	1,532	652	352	5	11
1,435	922	1,477	1,280	1,660	1,038	65	4	12
1,044	227	474	97	471	43	59	7	13

TABLE 20.—POPULATION AS NATIVE AND FOREIGN BORN AND WHITE AND

[This table gives the population of all places, incorporated and unincorporated, in the United States, having 2,500 township, precinct, district, etc., of which they form a part. In the New England states the population of towns having inhabitants or more which have been separately returned, the population of the city or borough and not that of the town

	CITIES, TOWNS, VILLAGES, AND BOROUGHS.	NATIVE BORN.		FOREIGN BORN.		TOTAL NATIVE WHITE.	
		Males.	Females.	Males.	Females.	Males.	Females.
	Alabama:						
1	Anniston	5,127	4,535	215	121	3,217	2,849
2	Bessemer	2,473	1,833	170	68	1,108	901
3	Birmingham	12,741	11,785	1,074	578	7,253	6,027
4	Decatur	1,335	1,332	62	36	650	568
5	Eufaula	1,900	2,434	38	22	877	1,033
6	Florence	3,102	2,713	132	65	1,988	1,694
7	Fort Payne	1,472	1,096	90	40	1,077	842
8	Gadsden	1,409	1,443	39	10	888	890
9	Greenville	1,275	1,499	24	8	655	713
10	Huntsville	3,641	4,226	89	39	1,588	1,779
11	Mobile	13,209	15,712	1,123	1,032	7,145	8,172
12	Ward 1	1,504	1,867	70	68	676	807
13	Ward 2	317	381	34	27	220	271
14	Ward 3	294	368	109	86	268	333
15	Ward 4	685	764	151	93	578	617
16	Ward 5	1,388	1,447	150	130	836	878
17	Ward 6	2,607	3,148	235	241	1,392	1,638
18	Ward 7	3,181	3,956	155	155	901	1,104
19	Ward 8	3,233	3,781	219	232	2,274	2,524
20	Montgomery	9,430	11,812	383	258	4,024	4,236
21	New Decatur	1,879	1,453	159	74	1,455	1,067
22	Opelika	1,754	1,930	14	5	776	807
23	Phenix	1,604	2,085	6	5	1,335	1,745
24	Selma	3,267	4,085	181	89	1,649	1,791
25	Sheffield	1,464	1,196	51	20	870	719
26	Troy	1,661	1,756	21	11	920	947
27	Tuscaloosa	1,798	2,295	82	40	851	1,083
	Arizona:						
28	Phenix	1,264	815	707	366	1,230	796
29	Tucson	1,494	1,191	1,307	1,158	1,412	1,115
	Arkansas:						
30	Camden	1,241	1,247	59	24	650	580
31	Eureka Springs	1,680	1,906	75	45	1,654	1,868
32	Fayetteville	1,435	1,453	31	23	1,273	1,231
33	Fort Smith	5,450	4,943	549	369	4,118	3,659
34	Helena	2,419	2,575	136	59	866	831
35	Hot Springs	3,764	3,665	486	171	2,720	2,472
36	Little Rock	11,727	12,025	1,235	887	7,124	6,893
37	Pine Bluff	4,865	4,617	315	155	2,717	2,199
38	Texarkana (a)	1,676	1,697	105	50	1,046	960
	California:						
39	Alameda	3,617	4,019	1,957	1,572	3,591	3,982
40	Bakersfield	928	717	832	149	867	682
41	Berkeley	1,802	1,739	938	622	1,797	1,734
42	Chico	1,172	1,170	427	125	1,135	1,136
43	Eureka	1,685	1,631	898	644	1,675	1,611
44	Fresno	4,222	3,456	2,498	642	4,042	3,295
45	Los Angeles	18,517	19,126	7,707	5,045	17,857	18,491
46	Ward 1	2,186	2,208	489	435	2,143	2,167
47	Ward 2	3,185	3,291	1,275	876	3,095	3,205
48	Ward 3	2,877	2,938	922	755	2,802	2,874
49	Ward 4	2,146	2,537	561	551	2,123	2,503
50	Ward 5	918	1,118	190	200	894	1,093
51	Ward 6	1,245	1,268	370	327	1,207	1,233
52	Ward 7	2,612	2,397	1,119	727	2,409	2,195
53	Ward 8	1,940	1,912	2,288	788	1,811	1,801
54	Ward 9	1,408	1,457	493	386	1,373	1,420
55	Marysville	1,424	1,353	855	359	1,356	1,283
56	Napa	1,536	1,669	741	449	1,511	1,644
57	Nevada city	873	899	467	285	854	879
58	Oakland	16,662	17,483	8,093	6,444	16,314	17,171
59	Ward 1	4,499	4,540	2,301	2,039	4,452	4,488
60	Ward 2	2,536	2,857	1,020	1,008	2,476	2,806
61	Ward 3	2,216	2,613	662	677	2,206	2,600
62	Ward 4	2,274	2,173	1,130	826	2,165	2,066
63	Ward 5	948	1,000	467	280	940	992
64	Ward 6	1,383	1,266	1,128	564	1,322	1,218
65	Ward 7	2,806	3,034	1,385	1,050	2,753	3,001

a Exclusive of that part in Texas.

COLORED, CLASSIFIED BY SEX, FOR PLACES OF 2,500 INHABITANTS OR MORE: 1890.

inhabitants or more, so far as they have been returned by the census enumerators separate from the population of the 2,500 inhabitants or more has been used, except in Connecticut, where, in the case of cities or boroughs having 8,000 is given.]

NATIVE WHITE—NATIVE PARENTS.		NATIVE WHITE—FOREIGN PARENTS.		FOREIGN WHITE.		TOTAL COLORED.		
Males.	Females.	Males.	Females.	Males.	Females.	Males.	Females.	
3,030	2,691	187	158	212	121	1,913	1,686	1
924	773	184	128	170	67	1,365	933	2
6,238	5,107	1,015	920	1,051	578	5,511	5,758	3
589	493	61	75	59	36	688	764	4
794	939	83	94	38	22	1.023	1,401	5
1,830	1,553	158	141	132	65	1,114	1,019	6
1,005	780	72	62	88	40	397	254	7
838	852	50	38	39	10	521	553	8
628	676	27	37	24	8	620	786	9
1,476	1,675	112	104	89	37	2,053	2,449	10
4,815	5,475	2,330	2,697	1,087	1,025	6,100	7,547	11
543	647	133	160	67	68	831	1,060	12
157	169	63	102	31	27	100	110	13
103	151	165	182	107	86	28	35	14
341	356	237	261	143	92	115	148	15
509	539	327	339	146	130	556	569	16
787	905	605	733	225	238	1,225	1,513	17
608	745	293	359	149	153	2,286	2,854	18
1,767	1,963	507	561	219	231	959	1,258	19
3,429	3,589	595	647	376	256	5,413	7,578	20
1,343	929	112	138	159	74	424	386	21
758	799	18	8	14	5	978	1,123	22
1,322	1,730	13	15	6	5	269	340	23
1,398	1,534	251	257	179	89	1,620	2,294	24
813	657	57	62	51	20	594	477	25
902	922	18	25	20	11	742	809	26
749	962	102	121	82	40	947	1,212	27
855	506	375	290	564	360	177	25	28
658	383	754	732	1,057	1,128	332	106	29
591	533	59	47	58	24	592	667	30
1,578	1,771	76	97	74	45	27	38	31
1,204	1,161	69	70	31	23	162	222	32
3,333	2,900	785	759	536	366	1,345	1,287	33
718	690	148	141	131	59	1,558	1,744	34
2,331	2,153	389	319	479	170	1,051	1,194	35
5,837	5,499	1,287	1,394	1,212	885	4,626	5,134	36
2,353	1,898	364	301	304	155	2,159	2,418	37
890	808	156	152	101	50	634	737	38
1,874	2,021	1,717	1,961	1,657	1,559	326	50	39
573	428	294	254	306	115	587	69	40
961	8[illegible]7	836	837	817	620	126	7	41
902	892	233	244	158	103	306	56	42
929	814	746	797	897	642	11	22	43
3,273	2,628	769	667	1,124	598	1,554	205	44
12,386	12,389	5,471	6,102	5,900	4,957	2,467	723	45
1,534	1,512	609	655	462	434	70	42	46
2,095	2,136	1,000	1,069	1,090	873	275	89	47
2,169	2,111	633	763	765	751	232	68	48
1,499	1,701	624	802	519	547	65	38	49
706	819	188	274	159	199	55	26	50
827	852	380	381	327	327	81	35	51
1,562	1,352	847	843	980	723	342	206	52
1,069	966	742	835	1,120	721	1,297	178	53
925	940	448	480	478	382	50	41	54
790	714	566	569	428	322	495	107	55
857	882	654	762	588	446	178	28	56
408	380	446	499	365	273	121	32	57
9,029	9,193	7,285	7,978	6,925	6,413	1,516	343	58
2,015	1,895	2,437	2,593	2,221	2,035	127	56	59
1,333	1,487	1,143	1,319	922	1,005	158	54	60
1,582	1,799	624	801	548	674	124	16	61
1,079	1,046	1,086	1,020	987	821	252	112	62
717	672	223	320	309	277	166	11	63
600	548	722	670	791	559	398	53	64
1,703	1,746	1,050	1,255	1,147	1,042	291	41	65

TABLE 20.—POPULATION AS NATIVE AND FOREIGN BORN AND WHITE AND COLORED,

	CITIES, TOWNS, VILLAGES, AND BOROUGHS.	NATIVE BORN.		FOREIGN BORN.		TOTAL NATIVE WHITE.	
		Males.	Females.	Males.	Females.	Males.	Females.
	California—Continued.						
1	Pasadena	1,928	2,212	405	337	1,891	2,175
2	Petaluma	1,258	1,377	639	418	1,255	1,368
3	Pomona	1,549	1,634	267	184	1,531	1,612
4	Red Bluff	1,078	1,124	266	140	1,026	1,050
5	Riverside	1,926	1,753	613	391	1,854	1,692
6	Sacramento	10,074	8,638	5,197	2,477	9,861	8,457
7	San Bernardino	1,682	1,534	517	279	1,639	1,500
8	San Diego	6,059	6,001	2,637	1,462	5,873	5,806
9	San Francisco	88,285	83,901	81,515	45,296	86,602	82,641
10	Assembly district 29	2,160	1,253	2,913	885	2,114	1,236
11	Assembly district 30	2,971	2,497	2,799	1,665	2,909	2,464
12	Assembly district 31	2,537	1,350	20,965	1,986	1,793	879
13	Assembly district 32	3,988	3,623	5,968	3,009	3,772	3,435
14	Assembly district 33	4,000	4,022	2,908	2,518	3,928	3,929
15	Assembly district 34	3,915	3,870	2,438	2,006	3,822	3,788
16	Assembly district 35	3,255	2,481	2,519	1,493	3,158	2,395
17	Assembly district 36	3,201	2,289	2,306	1,285	3,138	2,265
18	Assembly district 37	3,670	3,308	3,009	1,903	3,632	3,269
19	Assembly district 38	4,054	3,723	2,690	1,957	4,021	3,692
20	Assembly district 39	4,275	4,127	2,533	2,214	4,247	4,102
21	Assembly district 40	4,902	4,874	2,790	2,401	4,881	4,860
22	Assembly district 41	5,972	6,193	3,404	2,684	5,918	6,148
23	Assembly district 42	6,470	7,187	3,781	3,537	6,435	7,147
24	Assembly district 43	4,994	5,389	2,832	2,667	4,973	5,374
25	Assembly district 44	7,339	7,697	3,785	3,225	7,327	7,682
26	Assembly district 45	4,772	4,566	2,682	2,180	4,771	4,561
27	Assembly district 46	3,469	2,951	3,202	1,971	3,466	2,938
28	Assembly district 47	5,594	5,785	4,215	2,792	5,587	5,778
29	Assembly district 48	6,747	6,716	3,776	2,918	6,710	6,699
30	San Jose	6,256	7,052	2,943	1,809	6,144	6,957
31	San Luis Obispo	1,088	1,085	599	223	1,078	1,078
32	San Rafael	1,093	1,084	655	458	1,086	1,071
33	Santa Ana	1,554	1,627	269	178	1,552	1,624
34	Santa Barbara	2,282	2,489	692	401	2,268	2,480
35	Santa Clara	935	1,012	562	382	926	1,006
36	Santa Cruz	2,057	2,235	863	441	2,044	2,227
37	Santa Rosa	2,011	2,235	585	389	2,001	2,221
38	Stockton	5,173	5,041	2,777	1,433	5,068	4,937
39	Tulare	1,199	1,075	298	125	1,187	1,059
40	Vallejo	2,308	1,880	1,491	664	2,279	1,856
41	Visalia	1,237	1,039	466	143	1,196	1,001
42	Woodland	1,245	1,286	343	195	1,216	1,264
	Colorado:						
43	Aspen	2,327	1,741	672	368	2,295	1,707
44	Bessemer	1,435	994	678	210	1,430	991
45	Boulder	1,514	1,382	216	218	1,485	1,363
46	Canyon	1,394	948	351	132	1,347	924
47	Colorado Springs	5,074	4,599	848	619	4,862	4,374
48	Denver	45,467	35,782	15,277	10,187	43,785	34,416
49	Ward 1	2,980	2,014	1,840	871	2,955	2,003
50	Ward 2	4,238	1,766	1,435	459	4,157	1,730
51	Ward 3	7,003	6,269	1,397	1,640	6,784	6,095
52	Ward 4	4,905	2,704	1,548	596	4,574	2,476
53	Ward 5	4,722	4,686	988	966	4,520	4,472
54	Ward 6	3,597	3,082	1,282	1,039	3,572	3,057
55	Ward 7	6,989	6,785	2,200	1,828	6,924	6,694
56	Ward 8	8,802	7,008	3,119	2,071	8,191	6,535
57	Ward 9	2,231	1,468	1,468	717	2,108	1,354
58	Durango	1,268	923	368	167	1,246	914
59	Highlands	2,224	1,939	558	440	2,217	1,936
60	Leadville	4,321	3,211	1,808	1,044	4,213	3,119
61	Ouray	1,326	571	524	113	1,311	557
62	Pueblo	12,910	7,754	2,847	1,047	12,373	7,417
63	Salida	1,229	1,011	238	108	1,217	1,001
64	Trinidad	2,493	2,290	448	292	2,402	2,213
	Connecticut:						
65	Ansonia (a)	3,287	3,300	2,027	1,728	3,099	3,117
66	Berlin	987	976	435	202	981	971
67	Bethel	1,402	1,532	221	246	1,384	1,508
68	Branford	1,517	1,462	928	553	1,505	1,445

a The town.

CLASSIFIED BY SEX, FOR PLACES OF 2,500 INHABITANTS OR MORE: 1890—Continued.

NATIVE WHITE—NATIVE PARENTS.		NATIVE WHITE—FOREIGN PARENTS.		FOREIGN WHITE.		TOTAL COLORED.		
Males.	Females.	Males.	Females.	Males.	Females.	Males.	Females.	
1,545	1,804	346	371	321	336	121	38	1
670	730	585	638	537	415	105	12	2
1,238	1,305	293	307	220	184	65	22	3
814	787	212	263	165	131	153	83	4
1,559	1,329	295	363	491	389	194	63	5
5,387	4,468	4,474	3,989	3,459	2,424	1,951	234	6
1,220	1,135	419	365	382	272	178	41	7
4,228	4,063	1,645	1,743	1,980	1,422	843	235	8
33,413	28,728	53,189	53,913	57,687	43,766	25,511	2,790	9
1,046	367	1,068	869	2,732	882	227	20	10
1,071	785	1,838	1,679	2,676	1,657	185	41	11
1,016	357	777	522	2,719	805	18,990	1,652	12
1,266	987	2,506	2,448	4,420	2,762	1,764	435	13
1,158	1,153	2,770	2,776	2,740	2,503	240	108	14
1,309	1,341	2,513	2,447	2,280	1,996	251	92	15
1,428	759	1,730	1,636	2,266	1,477	350	102	16
1,455	813	1,683	1,452	2,100	1,283	269	26	17
1,740	1,413	1,892	1,856	2,768	1,890	279	52	18
1,838	1,449	2,183	2,243	2,409	1,957	314	31	19
1,564	1,476	2,683	2,626	2,335	2,213	226	26	20
1,781	1,602	3,100	3,258	2,620	2,401	191	14	21
2,887	2,888	3,031	3,260	2,870	2,674	588	55	22
2,361	2,440	4,074	4,707	3,315	3,532	501	45	23
1,764	1,764	3,209	3,610	2,635	2,664	218	18	24
2,893	2,900	4,434	4,782	3,614	3,223	183	17	25
1,764	1,538	3,007	3,023	2,481	2,176	202	9	26
821	544	2,645	2,394	3,133	1,970	72	14	27
1,647	1,742	3,940	4,036	3,928	2,788	294	11	28
2,604	2,410	4,106	4,289	3,645	2,913	167	22	29
3,796	4,260	2,348	2,697	1,904	1,754	1,151	150	30
762	777	316	301	313	219	296	11	31
495	471	591	600	557	454	105	17	32
1,271	1,309	281	315	237	178	34	3	33
1,715	1,891	553	589	418	389	288	21	34
529	577	397	429	490	381	81	7	35
1,450	1,492	594	735	647	437	229	12	36
1,441	1,604	560	617	445	383	150	20	37
3,289	2,884	1,779	2,053	2,226	1,398	656	139	38
960	859	227	200	155	116	155	25	39
1,017	730	1,262	1,126	1,328	659	192	29	40
959	808	237	193	257	128	250	53	41
930	945	286	319	236	189	136	28	42
1,748	1,120	547	587	671	368	33	34	43
1,186	747	244	244	678	210	5	3	44
1,192	1,066	293	297	209	218	36	19	45
980	704	367	220	345	132	53	24	46
3,906	3,507	956	867	818	619	242	225	47
31,394	23,113	12,391	11,303	14,299	10,142	2,660	1,411	48
1,790	1,045	1,165	958	1,694	865	171	17	49
3,054	1,188	1,103	542	1,330	458	186	37	50
5,402	4,684	1,382	1,411	1,347	1,639	269	175	51
3,786	1,898	788	578	1,007	575	872	249	52
3,465	3,330	1,055	1,142	969	963	221	217	53
2,383	1,920	1,189	1,137	1,274	1,038	33	26	54
4,687	4,224	2,237	2,470	2,191	1,825	74	94	55
5,509	4,111	2,682	2,424	3,040	2,062	690	482	56
1,318	713	790	641	1,447	717	144	114	57
923	655	323	259	356	167	34	9	58
1,677	1,408	540	528	557	440	8	3	59
2,445	1,763	1,768	1,356	1,808	1,043	108	93	60
993	409	318	148	509	113	30	14	61
10,334	5,944	2,039	1,473	2,763	1,045	621	339	62
1,038	837	179	164	228	108	22	10	63
1,903	1,694	499	519	433	292	106	77	64
1,263	1,252	1,836	1,865	2,026	1,728	189	183	65
726	697	255	274	435	202	6	5	66
1,058	1,180	326	328	219	246	20	24	67
930	880	575	565	925	552	15	18	68

TABLE 20.—POPULATION AS NATIVE AND FOREIGN BORN AND WHITE AND COLORED,

	CITIES, TOWNS, VILLAGES, AND BOROUGHS.	NATIVE BORN.		FOREIGN BORN.		TOTAL NATIVE WHITE.	
		Males.	Females.	Males.	Females.	Males.	Females.
	Connecticut—Continued.						
1	Bridgeport	16,969	17,708	7,268	6,921	16,585	17,231
2	Ward 1	2,377	2,425	869	742	2,242	2,269
3	Ward 2	4,321	4,834	1,745	1,740	4,255	4,737
4	Ward 3	1,638	1,664	711	784	1,594	1,612
5	Ward 4	2,750	2,791	1,361	1,277	2,681	2,705
6	Ward 5	2,807	2,962	887	905	2,786	2,940
7	Ward 6	3,076	3,032	1,695	1,473	3,027	2,968
8	Bristol	2,760	2,866	920	836	2,753	2,852
9	Brooklyn	775	812	506	535	743	773
10	Canton	952	962	303	283	924	943
11	Colchester	1,135	1,218	332	303	1,123	1,200
12	Danbury	6,163	6,667	1,850	1,872	6,052	6,547
13	Derby	2,163	2,197	778	831	2,103	2,120
14	East Haddam	1,096	1,176	180	147	1,082	1,162
15	East Hartford	1,860	1,830	380	385	1,842	1,811
16	East Windsor	1,081	1,153	343	313	1,070	1,146
17	Enfield	2,294	2,496	1,082	1,327	2,279	2,483
18	Fairfield	1,451	1,628	415	374	1,390	1,562
19	Farmington	1,130	1,376	303	370	1,108	1,352
20	Glastonbury	1,443	1,436	307	271	1,429	1,420
21	Greenwich (a)	3,801	3,848	1,304	1,178	3,685	3,719
22	Griswold	1,054	1,056	473	530	1,022	1,032
23	Groton	2,415	2,557	302	265	2,370	2,491
24	Guilford	1,173	1,256	212	139	1,160	1,235
25	Hamden	1,501	1,462	557	362	1,401	1,349
26	Hartford	19,163	19,611	6,856	7,600	18,478	18,900
27	Ward 1	1,958	1,989	437	557	1,931	1,963
28	Ward 2	3,643	3,912	915	1,412	3,477	3,741
29	Ward 3	2,380	2,364	780	877	2,325	2,289
30	Ward 4	2,650	3,105	793	978	2,623	3,068
31	Ward 5	1,498	1,245	807	732	1,391	1,176
32	Ward 6	1,584	1,515	1,240	1,205	1,523	1,445
33	Ward 7	3,611	3,690	1,030	1,023	3,421	3,483
34	Ward 8	1,839	1,791	854	816	1,787	1,735
35	Huntington	1,536	1,592	469	409	1,510	1,563
36	Killingly	2,478	2,688	873	988	2,455	2,664
37	Litchfield	1,302	1,409	317	276	1,290	1,385
38	Manchester	2,412	2,678	1,511	1,621	2,398	2,665
39	Meriden	7,514	7,259	3,548	3,331	7,377	7,165
40	Middletown	3,342	3,649	921	1,101	3,277	3,561
41	Milford	1,615	1,729	244	223	1,554	1,677
42	Naugatuck	2,465	2,733	585	435	2,458	2,724
43	New Britain	5,279	5,487	3,037	2,716	5,258	5,468
44	New Canaan	1,117	1,226	180	178	1,112	1,217
45	New Hartford	993	1,044	533	590	984	1,035
46	New Haven	28,886	29,418	11,551	11,443	27,744	28,147
47	Ward 1	2,526	1,432	350	620	2,476	1,374
48	Ward 2	2,126	2,485	721	895	2,074	2,401
49	Ward 3	2,783	2,928	2,107	1,896	2,716	2,845
50	Ward 4	3,898	3,943	1,502	1,182	3,873	3,907
51	Ward 5	1,517	1,394	700	563	1,477	1,361
52	Ward 6	1,752	1,701	1,248	990	1,732	1,684
53	Ward 7	2,575	2,668	1,697	1,654	2,561	2,647
54	Ward 8	2,084	2,435	547	854	2,077	2,423
55	Ward 9	3,252	3,463	820	916	2,610	2,765
56	Ward 10	2,300	2,621	381	452	2,099	2,419
57	Ward 11	1,780	1,975	562	533	1,778	1,973
58	Ward 12	2,293	2,373	916	888	2,271	2,348
59	New London	5,172	5,727	1,441	1,417	5,042	5,567
60	New Milford	1,694	1,741	250	232	1,626	1,653
61	Newtown	1,448	1,379	371	341	1,428	1,356
62	Norwalk (a)	6,927	7,519	1,599	1,702	6,777	7,352
63	Norwich	5,500	6,396	1,963	2,297	5,288	6,106
64	Orange	1,817	1,746	521	453	1,773	1,697
65	Plainfield	1,617	1,659	630	676	1,595	1,634
66	Portland	1,377	1,419	1,095	796	1,376	1,419
67	Preston	1,057	1,106	200	192	1,035	1,086
68	Putnam	2,187	2,393	907	1,025	2,165	2,365
69	Salisbury	1,448	1,493	240	239	1,420	1,471
70	Seymour	1,210	1,220	461	409	1,204	1,204
71	Southington	2,151	2,136	631	583	2,134	2,117
72	Stafford	1,707	1,795	545	488	1,706	1,792
73	Stamford (a)	5,717	6,038	1,907	2,038	5,649	5,921

a The town.

CLASSIFIED BY SEX, FOR PLACES OF 2,500 INHABITANTS OR MORE: 1890—Continued.

NATIVE WHITE—NATIVE PARENTS.		NATIVE WHITE—FOREIGN PARENTS.		FOREIGN WHITE.		TOTAL COLORED.		
Males.	Females.	Males.	Females.	Males.	Females.	Males.	Females.	
9,133	9,476	7,452	7,755	7,243	6,920	409	478	1
1,432	1,407	810	862	856	742	148	156	2
2,722	3,079	1,533	1,658	1,740	1,740	71	97	3
723	701	871	911	711	784	44	52	4
1,083	1,047	1,598	1,658	1,361	1,277	69	86	5
1,776	1,860	1,010	1,080	885	905	23	22	6
1,397	1,382	1,630	1,586	1,690	1,472	54	65	7
1,836	2,001	917	851	920	836	7	14	8
497	518	246	255	506	535	32	39	9
626	647	298	296	302	282	29	20	10
792	860	331	340	332	303	12	18	11
3,982	4,376	2,070	2,171	1,838	1,872	123	120	12
1,019	1,060	1,084	1,060	774	831	64	77	13
930	1,012	152	150	180	147	14	14	14
1,343	1,309	499	502	380	385	18	19	15
642	678	428	468	343	313	11	7	16
926	1,010	1,353	1,473	1,080	1,327	17	13	17
1,038	1,141	352	421	415	374	61	66	18
679	891	429	461	302	370	23	24	19
1,118	1,092	311	328	307	271	14	16	20
2,578	2,624	1,107	1,095	1,303	1,178	117	129	21
624	608	398	424	473	529	32	25	22
2,110	2,233	260	258	294	264	53	67	23
1,005	1,082	155	153	211	139	14	21	24
1,000	962	401	387	554	362	103	113	25
10,287	10,517	8,191	8,383	6,801	7,597	740	714	26
1,362	1,365	569	598	429	556	35	27	27
2,401	2,454	1,076	1,287	899	1,411	182	172	28
1,300	1,278	1,025	1,011	773	877	62	75	29
1,553	1,845	1,070	1,223	790	978	30	37	30
520	404	871	772	801	731	113	70	31
378	352	1,145	1,093	1,234	1,205	67	70	32
2,062	2,183	1,359	1,300	1,024	1,023	196	207	33
711	636	1,076	1,099	851	816	55	56	34
967	1,041	543	522	460	409	35	29	35
1,644	1,832	811	832	873	988	23	24	36
955	1,036	335	349	317	276	12	24	37
1,193	1,380	1,205	1,285	1,507	1,621	18	13	38
3,768	3,685	3,609	3,480	3,535	3,331	150	94	39
2,053	2,146	1,224	1,415	913	1,097	73	92	40
1,294	1,401	260	276	244	223	61	52	41
1,653	1,804	805	920	583	435	9	9	42
2,373	2,514	2,885	2,954	3,028	2,716	30	19	43
934	1,043	178	174	179	178	6	9	44
701	706	283	329	532	590	10	9	45
15,452	15,426	12,292	12,721	11,477	11,427	1,216	1,287	46
2,136	1,054	340	320	344	620	56	58	47
1,149	1,342	925	1,059	712	893	61	86	48
756	819	1,960	2,026	2,100	1,895	74	84	49
2,500	2,456	1,373	1,451	1,494	1,182	33	36	50
829	825	648	536	693	563	47	33	51
757	690	975	994	1,241	990	27	17	52
768	835	1,793	1,812	1,694	1,653	17	22	53
1,370	1,612	707	811	545	854	9	12	54
1,526	1,615	1,084	1,150	804	905	658	709	55
1,631	1,948	468	471	376	451	206	203	56
1,123	1,283	655	690	561	533	3	2	57
907	947	1,364	1,401	913	888	25	25	58
3,623	4,038	1,419	1,529	1,392	1,404	179	173	59
1,378	1,429	248	224	250	232	68	88	60
837	842	591	514	371	341	20	23	61
4,817	5,315	1,960	2,037	1,595	1,702	154	167	62
2,958	3,418	2,330	2,688	1,937	2,293	238	294	63
1,303	1,264	470	433	521	453	44	49	64
971	935	624	699	630	676	22	25	65
579	634	797	785	1,095	796	1	.....	66
758	815	277	271	200	192	22	20	67
1,241	1,409	924	956	905	1,025	24	28	68
1,101	1,114	319	357	240	239	28	22	69
733	755	471	449	460	499	7	16	70
1,299	1,349	835	768	630	583	18	19	71
1,150	1,210	556	582	543	488	3	3	72
3,548	3,762	2,101	2,159	1,899	2,038	76	117	73

TABLE 20.—POPULATION AS NATIVE AND FOREIGN BORN AND WHITE AND COLORED,

	CITIES, TOWNS, VILLAGES, AND BOROUGHS.	NATIVE BORN.		FOREIGN BORN.		TOTAL NATIVE WHITE.	
		Males.	Females.	Males.	Females.	Males.	Females.
	Connecticut—Continued.						
1	Stonington	2,858	2,957	631	738	2,784	2,852
2	Stratford	1,098	1,186	157	167	1,034	1,121
3	Suffield	1,391	1,334	239	205	1,355	1,309
4	Thomaston	1,221	1,203	449	405	1,219	1,200
5	Thompson	1,607	1,634	1,163	1,176	1,595	1,622
6	Torrington	2,146	2,072	1,039	791	2,090	2,024
7	Vernon	2,723	2,941	1,530	1,614	2,691	2,909
8	Wallingford	2,519	2,458	836	771	2,495	2,437
9	Waterbury	9,400	9,668	4,826	4,752	9,320	9,573
10	Ward 1	2,040	2,121	757	733	2,031	2,107
11	Ward 2	1,918	2,165	454	606	1,892	2,119
12	Ward 3	2,603	2,487	1,704	1,527	2,562	2,456
13	Ward 4	2,839	2,895	1,911	1,886	2,835	2,891
14	Waterford	1,161	1,139	195	166	1,145	1,127
15	Westport	1,389	1,512	433	381	1,372	1,488
16	Willimantic	2,740	3,278	1,149	1,481	2,717	3,234
17	Winchester	2,428	2,637	520	598	2,392	2,600
18	Windsor	1,199	1,282	242	231	1,159	1,218
19	Windsor Locks	911	951	430	466	905	945
	Delaware:						
20	Dover	1,308	1,656	55	42	991	1,199
21	Newcastle	1,774	1,633	386	217	1,503	1,389
22	Wilmington	26,037	26,295	4,777	4,322	22,341	22,364
23	Ward 1	1,142	1,086	313	245	976	934
24	Ward 2	2,255	1,970	613	402	1,840	1,616
25	Ward 3	2,101	2,128	490	434	1,943	1,978
26	Ward 4	1,729	1,584	376	341	1,560	1,419
27	Ward 5	3,147	3,563	326	372	2,565	2,864
28	Ward 6	2,429	2,506	207	214	1,863	1,895
29	Ward 7	3,458	4,196	415	582	3,017	3,576
30	Ward 8	3,740	3,502	556	446	3,188	2,921
31	Ward 9	1,962	1,878	412	372	1,616	1,574
32	Ward 10	2,104	1,978	486	448	2,104	1,978
33	Ward 11	945	895	358	300	891	847
34	Ward 12	1,025	1,009	225	166	778	762
	District of Columbia:						
35	Washington	99,724	111,898	9,860	8,910	66,073	70,105
	Florida:						
36	Apalachicola	1,353	1,222	105	47	708	664
37	Fernandina	1,369	1,281	91	62	495	460
38	Gainesville	1,293	1,409	58	30	539	567
39	Jacksonville	7,762	8,375	641	423	3,187	3,257
40	Key West	3,715	3,624	5,550	5,191	2,727	2,621
41	Ocala	1,328	1,372	126	78	722	620
42	Orlando	1,376	1,315	96	69	844	818
43	Palatka	1,411	1,456	99	73	667	637
44	Pensacola	5,202	5,600	663	285	2,458	2,680
45	St. Augustine	2,140	2,273	184	145	1,178	1,207
46	Tallahassee	1,321	1,550	37	26	536	584
47	Tampa	1,974	1,774	1,117	667	1,268	1,205
	Georgia:						
48	Albany	1,838	2,063	70	37	668	699
49	Americus	3,182	3,164	39	13	1,271	1,119
50	Athens	3,889	4,615	75	60	2,052	2,320
51	Atlanta	30,214	33,448	1,137	734	17,836	17,733
52	Ward 1	6,277	7,119	248	149	3,270	3,378
53	Ward 2	4,733	5,161	258	195	3,354	3,307
54	Ward 3	3,836	4,444	84	58	2,080	2,301
55	Ward 4	4,800	5,735	77	50	1,990	2,158
56	Ward 5	5,058	5,242	150	109	3,616	3,513
57	Ward 6	5,510	5,747	320	173	3,526	3,076
58	Augusta	14,645	17,447	670	538	7,564	8,652
59	Ward 1	2,684	3,245	121	92	1,453	1,700
60	Ward 2	2,638	2,853	179	150	1,245	1,158
61	Ward 3	2,600	2,993	149	123	1,018	1,023
62	Ward 4	4,933	6,169	190	150	2,385	2,941
63	Ward 5	1,790	2,187	31	23	1,463	1,830

CLASSIFIED BY SEX, FOR PLACES OF 2,500 INHABITANTS OR MORE: 1890—Continued.

NATIVE WHITE—NATIVE PARENTS.		NATIVE WHITE—FOREIGN PARENTS.		FOREIGN WHITE.		TOTAL COLORED.		
Males.	Females.	Males.	Females.	Males.	Females.	Males.	Females.	
1,938	2,051	846	801	628	737	77	106	1
874	995	160	126	157	167	64	65	2
1,088	1,083	267	226	239	205	36	25	3
685	671	534	529	448	405	3	3	4
758	840	837	782	1,163	1,176	12	12	5
1,309	1,257	781	767	1,037	791	58	48	6
1,200	1,282	1,491	1,627	1,524	1,614	38	32	7
1,473	1,496	1,022	941	833	771	27	21	8
3,986	4,045	5,334	5,528	4,815	4,752	91	95	9
993	1,021	1,038	1,086	754	733	12	14	10
1,199	1,346	693	773	454	606	26	46	11
1,050	925	1,512	1,531	1,701	1,527	44	31	12
744	753	2,091	2,138	1,906	1,886	9	4	13
949	923	196	204	195	166	16	12	14
992	1,062	380	426	433	381	17	24	15
1,480	1,815	1,237	1,419	1,145	1,480	27	45	16
1,671	1,856	721	744	516	598	40	37	17
880	930	279	288	240	230	42	65	18
380	398	525	547	428	466	8	6	19
925	1,115	66	84	55	40	317	459	20
1,149	1,061	354	328	385	217	272	244	21
16,437	16,222	5,904	6,142	4,738	4,311	3,735	3,942	22
655	613	321	321	308	244	171	153	23
1,265	1,097	575	519	609	402	419	354	24
1,313	1,393	630	585	486	433	162	151	25
1,068	908	492	511	372	341	173	165	26
2,042	2,179	523	685	319	370	589	701	27
1,524	1,522	339	373	202	212	571	613	28
2,411	2,820	606	756	410	579	446	623	29
2,492	2,222	696	699	552	445	556	582	30
1,238	1,203	378	371	411	371	347	305	31
1,275	1,190	829	788	486	448	.....	.....	32
588	541	303	306	358	300	54	48	33
566	534	212	228	225	166	247	247	34
52,354	54,955	13,719	15,150	9,680	8,837	33,831	41,866	35
558	494	150	170	99	46	651	559	36
434	391	61	69	74	48	891	835	37
468	511	71	56	55	29	757	843	38
2,740	2,747	447	510	554	374	4,662	5,167	39
671	553	2,056	2,068	3,799	3,243	2,739	2,951	40
636	538	86	82	115	65	617	765	41
788	751	56	67	92	68	536	498	42
554	556	113	81	98	73	745	819	43
1,794	1,953	664	727	597	266	2,810	2,939	44
1,029	1,066	149	141	170	138	976	1,073	45
481	536	55	48	36	25	786	967	46
912	819	356	386	923	504	900	732	47
682	619	66	80	70	37	1,170	1,364	48
1,234	1,086	37	33	39	13	1,911	2,045	49
1,965	2,230	87	90	73	60	1,839	2,295	50
16,367	16,302	1,469	1,431	1,115	732	12,400	15,717	51
2,892	3,003	378	375	244	148	3,011	3,742	52
2,954	2,929	400	378	252	195	1,385	1,854	53
1,948	2,174	132	127	84	58	1,756	2,143	54
1,908	2,072	82	86	75	49	2,812	3,578	55
3,400	3,310	216	203	148	109	1,444	1,729	56
3,265	2,814	261	262	312	173	1,992	2,671	57
6,650	7,626	914	1,026	643	536	7,108	8,797	58
1,240	1,471	213	229	117	92	1,235	1,545	59
1,088	978	157	180	171	149	1,401	1,696	60
789	795	229	228	143	123	1,588	1,970	61
2,114	2,616	271	325	181	149	2,557	3,229	62
1,419	1,766	44	64	31	23	327	357	63

TABLE 20.—POPULATION AS NATIVE AND FOREIGN BORN AND WHITE AND COLORED,

	CITIES, TOWNS, VILLAGES, AND BOROUGHS.	NATIVE BORN.		FOREIGN BORN.		TOTAL NATIVE WHITE.	
		Males.	Females.	Males.	Females.	Males.	Females.
	Georgia—Continued.						
1	Brunswick	3,998	3,989	344	128	2,113	1,963
2	Cartersville	1,485	1,668	12	6	812	878
3	Columbus	7,701	9,302	179	121	4,175	4,802
4	Dalton	1,407	1,579	38	22	988	1,107
5	Gainesville	1,479	1,696	19	8	1,158	1,308
6	Griffin	1,985	2,500	13	5	958	1,145
7	Lagrange	1,394	1,681	12	3	650	823
8	Macon	10,753	11,394	373	226	5,763	5,181
9	Marietta	1,544	1,811	18	11	819	940
10	Milledgeville	1,480	1,819	15	8	556	701
11	Newnan	1,340	1,505	12	2	760	806
12	Rome	3,244	3,612	72	29	1,964	2,149
13	Savannah	18,799	20,982	1,930	1,478	8,366	8,514
14	Thomasville	2,425	3,015	49	25	871	1,020
15	Valdosta	1,395	1,447	8	4	640	620
16	Washington	1,221	1,379	15	16	413	458
17	Waycross	1,740	1,576	35	13	927	802
	Illinois:						
18	Alton	4,200	4,326	886	882	3,850	3,995
19	Aurora	7,119	7,750	2,538	2,281	7,004	7,648
20	Austin	1,459	1,530	532	530	1,434	1,510
21	Batavia	1,152	1,257	605	529	1,120	1,233
22	Beardstown	1,889	1,842	263	232	1,889	1,842
23	Belleville	5,924	6,040	1,773	1,624	5,809	5,914
24	Belvidere	1,481	1,651	381	354	1,466	1,634
25	Bloomington	7,875	8,523	2,041	2,045	7,632	8,299
26	Blue Island	1,092	1,070	642	525	1,092	1,070
27	Braidwood	1,476	1,497	899	769	1,407	1,427
28	Cairo	4,847	4,530	533	414	2,951	2,737
29	Canton	2,466	2,663	253	222	2,451	2,636
30	Carlinville	1,299	1,379	333	282	1,275	1,350
31	Carmi	1,296	1,349	74	66	1,170	1,239
32	Centralia	2,070	2,153	291	249	1,925	2,017
33	Champaign	2,318	2,664	442	415	2,187	2,545
34	Charleston	1,908	2,036	98	93	1,884	2,014
35	Chester	1,096	1,297	165	150	994	1,189
36	Chicago	330,070	319,114	238,332	212,334	322,377	312,993
37	Ward 1	10,750	5,542	4,913	2,869	8,634	4,366
38	Ward 2	9,206	8,862	3,570	3,943	7,789	7,639
39	Ward 3	9,475	10,526	3,540	4,499	7,971	9,129
40	Ward 4	9,595	10,301	3,439	4,359	9,258	9,928
41	Ward 5	12,316	11,963	8,925	7,805	12,117	11,768
42	Ward 6	12,029	11,416	11,035	8,784	12,013	11,406
43	Ward 7	8,538	8,379	9,625	8,415	8,537	8,378
44	Ward 8	8,779	8,648	9,374	8,782	8,777	8,646
45	Ward 9	10,491	11,038	10,404	9,541	10,482	11,028
46	Ward 10	12,423	11,609	11,040	9,479	12,367	11,595
47	Ward 11	11,793	12,199	5,360	5,695	11,672	12,102
48	Ward 12	17,633	19,058	5,794	6,310	17,420	18,945
49	Ward 13	12,803	12,804	5,486	5,338	12,480	12,438
50	Ward 14	10,816	10,996	9,651	9,129	10,804	10,983
51	Ward 15	10,456	10,141	9,307	8,516	10,425	10,120
52	Ward 16	11,954	11,969	16,535	15,009	11,950	11,968
53	Ward 17	5,287	4,717	6,831	5,017	5,264	4,693
54	Ward 18	10,787	7,043	5,575	3,051	10,465	6,775
55	Ward 19	12,575	12,136	10,463	9,206	12,525	12,090
56	Ward 20	6,245	6,571	4,527	4,362	6,245	6,571
57	Ward 21	9,006	9,775	5,705	5,739	8,987	9,756
58	Ward 22	8,502	8,899	7,288	7,154	8,452	8,868
59	Ward 23	8,703	8,398	10,324	8,493	8,635	8,331
60	Ward 24	11,732	9,239	5,297	4,674	11,570	9,102
61	Ward 25	7,366	7,935	4,505	4,396	7,357	7,926
62	Ward 26	7,723	8,061	6,870	6,185	7,699	8,047
63	Ward 27	3,227	3,133	2,372	2,002	3,183	3,089
64	Ward 28	2,827	2,600	1,978	1,641	2,804	2,572
65	Ward 29	9,588	8,667	7,641	5,736	9,574	8,652
66	Ward 30	15,072	14,490	10,654	8,918	14,835	14,259
67	Ward 31	6,827	6,777	2,778	2,575	6,805	6,760
68	Ward 32	9,469	10,274	3,016	4,016	9,335	10,196
69	Ward 33	6,852	6,104	7,643	5,440	6,843	6,096
70	Ward 34	9,225	8,844	6,867	5,256	9,103	8,771

CLASSIFIED BY SEX, FOR PLACES OF 2,500 INHABITANTS OR MORE: 1890—Continued.

NATIVE WHITE—NATIVE PARENTS.		NATIVE WHITE—FOREIGN PARENTS.		FOREIGN WHITE.		TOTAL COLORED.		
Males.	Females.	Males.	Females.	Males.	Females.	Males.	Females.	
1,797	1,693	316	270	324	127	1,905	2,027	1
797	860	15	18	11	6	674	790	2
3,882	4,459	293	343	179	120	3,526	4,501	3
958	1,070	30	37	38	22	419	472	4
1,149	1,299	9	9	19	8	321	388	5
942	1,132	16	13	13	4	1,027	1,356	6
637	809	13	14	12	3	744	858	7
5,394	4,737	369	444	368	226	4,995	6,213	8
778	906	41	34	17	11	726	871	9
533	664	23	37	15	8	924	1,118	10
740	793	20	13	12	2	580	699	11
1,893	2,070	71	79	66	29	1,286	1,463	12
5,877	5,890	2,489	2,624	1,870	1,461	10,493	12,485	13
811	950	60	70	47	24	1,556	1,996	14
628	604	12	16	8	4	755	827	15
388	394	25	64	15	16	808	921	16
893	784	34	18	35	13	813	774	17
2,028	2,051	1,822	1,944	884	881	352	332	18
4,031	4,335	2,973	3,313	2,529	2,281	124	102	19
860	889	574	621	528	530	29	20	20
672	784	448	449	604	529	33	24	21
1,349	1,316	540	526	263	232	.....	.....	22
1,915	1,961	3,894	3,953	1,772	1,624	116	126	23
940	1,083	526	551	381	354	15	17	24
4,781	5,179	2,851	3,120	2,025	2,045	259	224	25
397	337	695	733	642	525	.....	.....	26
428	431	979	996	899	767	69	72	27
1,978	1,809	973	928	523	411	1,906	1,796	28
2,026	2,213	425	423	252	222	16	27	29
761	792	514	558	333	282	24	29	30
993	1,046	177	193	74	66	126	110	31
1,449	1,466	476	551	286	249	150	136	32
1,503	1,727	684	818	440	415	133	119	33
1,703	1,849	181	165	98	93	24	22	34
606	752	388	437	165	150	102	108	35
118,230	104,976	204,147	208,017	237,523	212,105	8,502	6,350	36
6,162	2,448	2,472	1,918	4,713	2,838	2,316	1,207	37
4,774	4,293	3,015	3,346	3,508	3,888	1,479	1,278	38
4,309	4,663	3,662	4,466	3,488	4,445	1,556	1,451	39
5,288	5,477	3,970	4,451	3,428	4,354	348	378	40
2,432	2,119	9,685	9,649	8,902	7,800	222	200	41
2,135	1,924	9,878	9,482	11,013	8,781	38	13	42
1,050	973	7,487	7,405	9,609	8,415	17	1	43
885	830	7,892	7,816	9,363	8,782	13	2	44
1,594	1,807	8,888	9,221	10,388	9,540	25	11	45
2,956	2,591	9,411	9,004	11,033	9,478	63	15	46
6,318	6,221	5,354	5,881	5,348	5,692	133	100	47
10,865	11,201	6,555	7,744	5,767	6,306	240	117	48
5,712	5,360	6,768	7,078	5,475	5,335	332	369	49
2,592	2,452	8,212	8,531	9,612	9,121	51	21	50
1,764	1,670	8,661	8,450	9,288	8,516	50	21	51
1,113	1,074	10,837	10,894	16,505	15,005	34	5	52
1,138	915	4,126	3,778	6,808	5,014	46	27	53
6,716	3,553	3,749	3,222	5,520	3,038	377	281	54
3,142	2,604	9,383	9,486	10,440	9,205	73	47	55
1,551	1,571	4,694	5,000	4,523	4,362	4	.....	56
2,579	2,705	6,408	7,051	5,698	5,739	26	19	57
1,798	1,848	6,654	7,020	7,271	7,151	67	34	58
1,573	1,255	7,062	7,076	10,291	8,489	101	71	59
7,581	5,063	3,989	4,039	5,277	4,666	182	145	60
2,624	2,590	4,733	5,336	4,496	4,396	18	9	61
2,391	2,439	5,308	5,608	6,864	6,182	30	17	62
1,165	1,106	2,018	1,983	2,372	2,002	44	44	63
954	863	1,850	1,709	1,976	1,640	25	29	64
2,893	2,250	6,681	6,402	7,626	5,735	29	16	65
5,574	5,124	9,261	9,135	10,644	8,913	247	236	66
4,239	4,063	2,566	2,697	2,776	2,574	24	18	67
6,255	6,526	3,080	3,670	3,012	4,013	138	81	68
1,990	1,593	4,853	4,503	7,635	5,440	17	8	69
4,118	3,805	4,985	4,966	6,854	5,250	135	79	70

TABLE 20.—POPULATION AS NATIVE AND FOREIGN BORN AND WHITE AND COLORED,

	CITIES, TOWNS, VILLAGES, AND BOROUGHS.	NATIVE BORN.		FOREIGN BORN.		TOTAL NATIVE WHITE.	
		Males.	Females.	Males.	Females.	Males.	Females.
	Illinois—Continued.						
1	Clinton	1,120	1,307	103	68	1,089	1,288
2	Collinsville	1,312	1,403	450	333	1,214	1,308
3	Danville	4,945	5,206	685	655	4,811	5,095
4	Decatur	7,248	7,435	1,087	1,071	7,005	7,171
5	Dekalb	920	923	387	349	914	921
6	Dixon	2,211	2,220	381	349	2,187	2,193
7	Duquoin	1,721	1,855	276	200	1,521	1,647
8	East St. Louis	6,586	5,765	1,695	1,123	6,203	5,373
9	Edwardsville	1,463	1,396	415	287	1,279	1,221
10	Effingham	1,377	1,443	227	213	1,375	1,442
11	Elgin	6,071	6,878	2,414	2,460	5,993	6,795
12	Freeport	3,761	4,208	1,070	1,150	3,756	4,204
13	Galena	1,976	2,248	666	745	1,954	2,233
14	Galesburg	5,748	5,872	1,883	1,761	5,389	5,503
15	Geneseo	1,119	1,350	342	371	1,117	1,348
16	Havana	1,097	1,108	170	150	1,092	1,103
17	Jacksonville	5,251	5,850	938	896	4,836	5,411
18	Jerseyville	1,305	1,554	168	180	1,253	1,506
19	Joliet	8,329	7,523	4,301	3,111	8,126	7,404
20	Kankakee	3,200	3,299	1,381	1,145	3,162	3,267
21	Kewanee	1,627	1,673	674	595	1,604	1,651
22	Lasalle	3,167	2,931	2,022	1,735	3,167	2,931
23	Lincoln	2,789	2,985	492	459	2,692	2,875
24	Litchfield	2,459	2,685	341	326	2,374	2,606
25	Macomb	1,860	1,945	121	126	1,784	1,865
26	Mattoon	3,118	3,206	266	243	3,020	3,085
27	Mendota	1,217	1,436	461	428	1,194	1,417
28	Metropolis	1,666	1,771	72	64	1,361	1,438
29	Moline	3,628	3,647	2,574	2,151	3,532	3,572
30	Monmouth	2,553	2,789	296	298	2,383	2,621
31	Morris	1,276	1,409	493	475	1,248	1,386
32	Mount Carmel	1,485	1,674	122	95	1,463	1,652
33	Mount Vernon	1,544	1,590	63	36	1,495	1,539
34	Murphysboro	1,729	1,706	278	167	1,631	1,607
35	Normal	1,528	1,717	112	102	1,397	1,555
36	Oak Park	1,723	2,096	414	598	1,715	2,019
37	Olney	1,634	1,891	162	144	1,634	1,889
38	Ottawa	3,850	3,883	1,143	1,109	3,831	3,869
39	Pana	2,244	2,239	326	268	2,230	2,234
40	Paris	2,297	2,498	121	80	2,170	2,410
41	Pekin	2,325	2,491	803	728	2,315	2,484
42	Peoria	16,687	16,083	4,296	3,958	16,200	15,721
43	Ward 1	1,822	1,848	627	575	1,776	1,806
44	Ward 2	2,177	2,282	468	457	2,121	2,232
45	Ward 3	769	903	159	207	768	903
46	Ward 4	1,793	1,271	502	297	1,585	1,159
47	Ward 5	1,793	1,755	329	355	1,716	1,690
48	Ward 6	1,786	1,762	679	648	1,772	1,748
49	Ward 7	2,033	2,278	286	364	1,993	2,242
50	Ward 8	1,904	1,780	428	388	1,888	1,761
51	Ward 9	2,610	2,204	818	667	2,581	2,180
52	Peru	1,663	1,877	1,052	958	1,663	1,877
53	Pontiac	1,125	1,340	170	149	1,038	1,238
54	Princeton	1,143	1,436	366	451	1,110	1,408
55	Quincy	12,204	13,158	3,208	2,924	11,376	12,219
56	Ward 1	2,325	2,411	316	310	2,152	2,251
57	Ward 2	1,205	1,180	225	138	1,122	1,093
58	Ward 3	1,872	1,988	520	511	1,806	1,908
59	Ward 4	2,484	2,705	1,027	940	2,484	2,702
60	Ward 5	1,515	1,776	350	373	1,416	1,656
61	Ward 6	2,803	3,098	770	652	2,396	2,609
62	Rockford	7,483	8,299	4,172	3,630	7,403	8,236
63	Rock Island	4,788	4,935	2,093	1,818	4,727	4,869
64	Sandwich	1,031	1,125	172	188	1,017	1,108
65	Savanna	1,349	1,293	252	203	1,349	1,293
66	Shelbyville	1,460	1,633	38	31	1,431	1,602
67	Springfield	9,766	10,401	2,471	2,325	8,839	9,531
68	Spring Valley	941	941	1,165	790	941	940
69	Sterling	2,363	2,554	469	438	2,360	2,552
70	Streator	3,732	3,882	2,012	1,788	3,718	3,874
71	Sycamore	1,071	1,217	331	368	1,066	1,213

CLASSIFIED BY SEX, FOR PLACES OF 2,500 INHABITANTS OR MORE: 1890—Continued.

NATIVE WHITE—NATIVE PARENTS.		NATIVE WHITE—FOREIGN PARENTS.		FOREIGN WHITE.		TOTAL COLORED.		
Males.	Females.	Males.	Females.	Males.	Females.	Males.	Females.	
936	1,086	153	202	103	68	31	19	1
517	590	697	718	450	333	98	95	2
3,687	3,836	1,124	1,259	683	654	136	112	3
5,517	5,579	1,488	1,592	1,075	1,071	255	264	4
559	554	355	367	385	349	8	2	5
1,558	1,523	629	670	380	348	25	28	6
1,106	1,209	415	438	276	200	200	208	7
3,283	2,767	2,920	2,606	1,690	1,123	388	392	8
624	617	655	604	414	286	185	176	9
960	973	415	469	227	213	2	1	10
3,536	3,986	2,457	2,809	2,412	2,459	80	84	11
2,117	2,241	1,639	1,963	1,069	1,149	6	5	12
703	756	1,251	1,477	666	745	22	15	13
3,392	3,417	1,997	2,086	1,880	1,761	362	369	14
704	896	413	452	342	371	2	2	15
822	795	270	308	170	150	5	5	16
3,419	3,746	1,417	1,665	932	895	421	440	17
920	1,115	333	391	167	180	53	48	18
3,489	2,979	4,637	4,425	4,296	3,108	208	122	19
1,668	1,699	1,494	1,568	1,378	1,145	41	32	20
924	911	680	740	674	595	23	22	21
1,002	922	2,165	2,009	2,019	1,735	3	.....	22
1,959	2,080	733	795	491	458	98	111	23
1,812	1,960	562	646	341	326	85	79	24
1,542	1,608	242	257	121	124	76	82	25
2,470	2,536	550	549	262	243	102	121	26
558	642	636	775	460	427	24	20	27
1,185	1,260	176	178	72	63	305	334	28
1,369	1,313	2,163	2,259	2,572	2,151	98	75	29
1,995	2,165	388	456	295	298	171	168	30
620	694	628	692	491	475	30	23	31
1,154	1,326	309	326	120	95	24	22	32
1,388	1,419	107	120	62	36	50	51	33
1,207	1,182	424	425	278	167	98	99	34
1,185	1,318	212	237	111	100	132	164	35
1,291	1,486	424	533	414	598	8	17	36
1,325	1,508	309	381	161	144	1	2	37
1,967	2,020	1,864	1,849	1,134	1,109	28	14	38
1,759	1,736	471	498	325	267	15	6	39
2,001	2,241	169	169	119	80	129	88	40
1,206	1,208	1,109	1,276	802	727	11	8	41
9,849	8,909	6,351	6,812	4,258	3,957	525	363	42
888	823	888	983	622	575	51	42	43
1,243	1,255	878	977	466	457	58	50	44
484	545	284	358	159	207	1	.....	45
1,020	673	565	486	488	297	222	112	46
1,293	1,127	423	563	315	354	91	66	47
669	640	1,103	1,108	679	648	14	14	48
1,428	1,515	565	727	286	364	40	36	49
1,375	1,179	513	582	428	388	16	19	50
1,449	1,152	1,132	1,028	815	667	32	24	51
402	406	1,261	1,471	1,051	958	1	.....	52
778	901	260	337	166	149	91	102	53
780	995	330	413	364	451	35	28	54
5,370	5,577	6,006	6,642	3,202	2,923	834	940	55
1,436	1,498	716	753	316	309	173	161	56
767	691	355	402	221	138	87	87	57
820	846	986	1,062	520	511	66	80	58
599	615	1,885	2,087	1,026	940	1	3	59
789	853	627	803	350	373	99	120	60
959	1,074	1,437	1,535	769	652	408	489	61
4,224	4,758	3,179	3,478	4,169	3,630	83	63	62
2,071	2,094	2,656	2,775	2,091	1,818	63	66	63
767	832	250	276	172	188	14	17	64
911	826	438	467	252	203	.....	.....	65
1,363	1,538	68	64	38	31	29	31	66
4,958	5,227	3,881	4,304	2,464	2,323	934	872	67
209	218	732	722	1,165	790	.....	1	68
1,693	1,745	667	807	467	438	5	2	69
1,867	1,857	1,851	2,017	2,009	1,787	17	9	70
696	789	370	424	331	368	5	4	71

TABLE 20.—POPULATION AS NATIVE AND FOREIGN BORN AND WHITE AND COLORED,

	CITIES, TOWNS, VILLAGES, AND BOROUGHS.	NATIVE BORN.		FOREIGN BORN.		TOTAL NATIVE WHITE.	
		Males.	Females.	Males.	Females.	Males.	Females.
	Illinois—Continued.						
1	Taylorville	1,275	1,349	119	86	1,255	1,327
2	Urbana	1,636	1,621	134	120	1,604	1,588
3	Warsaw	969	1,131	323	298	964	1,126
4	Waukegan	1,810	1,912	622	571	1,798	1,902
	Indiana:						
5	Anderson	5,373	4,659	447	262	5,233	4,593
6	Aurora	1,676	1,756	243	254	1,676	1,756
7	Bedford	1,547	1,600	118	86	1,501	1,558
8	Bloomington	1,928	1,996	47	47	1,768	1,833
9	Bluffton	1,709	1,771	72	37	1,707	1,770
10	Brazil	2,531	2,672	396	306	2,410	2,557
11	Butler	1,245	1,133	86	57	1,241	1,127
12	Columbia	1,393	1,409	132	93	1,393	1,409
13	Columbus	3,073	3,264	216	166	3,010	3,199
14	Connersville	2,120	2,022	214	192	2,033	1,922
15	Crawfordsville	2,828	2,978	145	138	2,708	2,837
16	Decatur	1,423	1,487	131	101	1,423	1,487
17	Elkhart	4,950	5,099	660	651	4,939	5,075
18	Evansville	21,707	21,901	3,786	3,362	18,734	19,325
19	Ward 1	3,854	4,385	434	438	2,918	3,429
20	Ward 2	2,779	2,386	341	272	2,148	1,970
21	Ward 3	2,710	2,768	546	495	2,365	2,525
22	Ward 4	4,016	3,898	738	605	3,684	3,638
23	Ward 5	3,037	3,406	788	742	2,863	3,215
24	Ward 6	5,311	5,058	939	810	4,756	4,548
25	Fort Wayne	14,167	14,364	3,731	3,131	14,047	14,267
26	Ward 1	1,182	1,258	252	231	1,176	1,252
27	Ward 2	1,202	1,152	284	204	1,168	1,124
28	Ward 3	1,277	1,068	241	181	1,250	1,051
29	Ward 4	1,316	1,504	288	278	1,302	1,498
30	Ward 5	1,796	2,074	465	460	1,790	2,066
31	Ward 6	1,679	1,766	359	343	1,672	1,759
32	Ward 7	1,052	1,073	335	256	1,045	1,064
33	Ward 8	2,017	1,931	674	509	2,006	1,920
34	Ward 9	1,483	1,406	273	258	1,476	1,401
35	Ward 10	1,163	1,132	560	411	1,162	1,132
36	Frankfort	2,803	2,972	96	48	2,770	2,939
37	Franklin	1,712	2,007	35	27	1,608	1,891
38	Garrett	1,289	1,199	158	121	1,285	1,198
39	Goshen	2,722	2,830	261	220	2,707	2,825
40	Greencastle	2,059	2,141	104	86	1,953	2,030
41	Greenfield	1,503	1,535	36	26	1,481	1,508
42	Greensburg	1,640	1,815	80	61	1,585	1,752
43	Hammond	1,877	1,621	1,112	818	1,872	1,620
44	Huntingburg	1,470	1,439	149	109	1,432	1,408
45	Huntington	3,275	3,373	373	307	3,265	3,365
46	Indianapolis	44,728	46,221	7,575	6,912	40,148	41,685
47	Ward 1	3,559	3,593	459	398	3,141	3,172
48	Ward 2	2,902	3,509	158	241	2,792	3,369
49	Ward 3	2,308	2,529	165	159	1,565	1,772
50	Ward 4	1,448	1,514	154	143	993	1,020
51	Ward 5	1,432	1,641	172	179	1,149	1,304
52	Ward 6	1,444	1,780	106	175	1,310	1,589
53	Ward 7	2,056	2,184	308	286	1,968	2,090
54	Ward 8	1,844	2,092	385	340	1,797	2,026
55	Ward 9	1,337	1,408	195	201	1,208	1,290
56	Ward 10	1,177	1,274	207	204	1,084	1,182
57	Ward 11	1,126	1,035	119	111	1,028	966
58	Ward 12	1,531	1,539	151	113	1,341	1,381
59	Ward 13	1,634	1,686	194	153	1,190	1,298
60	Ward 14	1,788	1,779	255	247	1,236	1,270
61	Ward 15	2,052	1,952	329	235	2,029	1,933
62	Ward 16	1,566	1,001	250	179	1,454	900
63	Ward 17	722	611	201	146	672	594
64	Ward 18	1,034	1,016	207	141	972	960
65	Ward 19	1,833	1,856	376	356	1,811	1,838
66	Ward 20	1,540	1,645	234	224	1,466	1,576
67	Ward 21	2,704	2,683	464	417	2,510	2,510
68	Ward 22	2,034	2,134	500	467	1,986	2,095
69	Ward 23	1,828	1,882	786	677	1,796	1,843
70	Ward 24	1,430	1,584	363	328	1,398	1,542
71	Ward 25	2,399	2,294	837	792	2,252	2,165

CLASSIFIED BY SEX, FOR PLACES OF 2,500 INHABITANTS OR MORE: 1890—Continued.

NATIVE WHITE—NATIVE PARENTS.		NATIVE WHITE—FOREIGN PARENTS.		FOREIGN WHITE.		TOTAL COLORED.		
Males.	Females.	Males.	Females.	Males.	Females.	Males.	Females.	
1,085	1,130	170	197	118	86	21	22	1
1,369	1,337	235	251	133	120	33	33	2
475	514	489	612	323	298	5	5	3
1,022	1,079	776	823	619	571	15	10	4
4,627	4,000	606	593	447	262	140	66	5
1,103	1,150	573	606	241	254	2	.....	6
1,302	1,369	199	189	118	85	46	43	7
1,616	1,690	152	143	46	47	161	163	8
1,555	1,610	152	160	72	37	2	1	9
1,819	1,962	591	595	394	306	123	115	10
1,073	972	168	155	85	57	5	6	11
1,110	1,123	283	286	131	93	1	.....	12
2,556	2,680	454	519	216	166	63	65	13
1,529	1,385	504	537	212	192	89	100	14
2,411	2,497	297	340	141	138	124	141	15
1,128	1,186	295	301	131	101	.....	.....	16
4,018	4,103	921	972	658	651	13	24	17
10,688	10,416	8,046	8,909	3,782	3,345	2,977	2,593	18
1,926	2,197	992	1,232	434	436	936	958	19
1,519	1,290	629	680	338	272	634	416	20
1,267	1,252	1,098	1,273	546	495	345	243	21
2,187	1,961	1,497	1,677	738	605	332	260	22
1,198	1,323	1,665	1,892	788	741	174	192	23
2,591	2,393	2,165	2,155	938	796	556	524	24
7,876	7,639	6,171	6,628	3,716	3,130	135	98	25
638	689	538	563	252	231	6	6	26
770	665	398	459	281	204	37	28	27
876	634	374	417	234	181	34	17	28
741	806	561	692	288	278	14	6	29
977	1,107	813	959	463	460	8	8	30
877	907	795	852	359	343	7	7	31
510	507	535	557	335	256	7	9	32
846	809	1,160	1,111	672	508	13	12	33
1,067	969	409	432	272	258	8	5	34
574	546	588	586	560	411	1	.....	35
2,624	2,783	146	156	96	48	33	33	36
1,561	1,821	47	70	35	27	104	116	37
1,085	965	200	233	157	121	5	1	38
2,259	2,331	448	494	261	219	15	6	39
1,800	1,855	153	175	102	86	108	111	40
1,388	1,424	93	84	35	26	23	27	41
1,395	1,492	190	260	80	61	55	63	42
940	706	932	914	1,110	818	7	1	43
973	940	459	468	149	109	38	31	44
2,479	2,521	786	844	371	307	12	8	45
28,146	28,853	12,002	12,832	7,553	6,896	4,602	4,552	46
2,504	2,504	637	668	458	396	419	423	47
2,422	2,821	370	548	157	239	111	142	48
1,234	1,363	331	409	165	157	743	759	49
735	727	258	293	154	142	455	495	50
836	929	313	375	172	177	283	339	51
1,066	1,302	244	287	106	175	134	191	52
1,385	1,526	583	564	307	286	89	94	53
1,143	1,323	654	703	385	340	47	66	54
847	868	361	422	194	201	130	118	55
795	816	289	366	205	202	95	94	56
895	787	133	179	116	111	101	69	57
1,181	1,166	160	215	149	113	192	158	58
886	996	304	302	189	152	449	389	59
860	894	376	376	254	246	553	510	60
1,540	1,461	489	472	328	235	24	19	61
1,120	597	334	303	250	178	112	102	62
436	375	236	219	200	145	51	18	63
674	690	298	270	207	141	62	56	64
1,154	1,127	657	711	376	356	22	18	65
983	1,083	483	493	233	224	75	69	66
1,808	1,798	702	712	463	417	195	173	67
1,101	1,113	885	982	500	467	48	39	68
669	669	1,127	1,174	786	677	32	39	69
820	932	578	610	363	328	32	42	70
1,052	986	1,200	1,179	836	791	148	130	71

TABLE 20.—POPULATION AS NATIVE AND FOREIGN BORN AND WHITE AND COLORED,

	CITIES, TOWNS, VILLAGES, AND BOROUGHS.	NATIVE BORN.		FOREIGN BORN.		TOTAL NATIVE WHITE.	
		Males.	Females.	Males.	Females.	Males.	Females.
	Indiana—Continued.						
1	Jeffersonville	4,904	4,833	480	449	4,095	4,009
2	Kendallville	1,226	1,359	210	165	1,220	1,356
3	Kokomo	3,994	3,785	290	192	3,843	3,659
4	Lafayette	6,458	6,974	1,407	1,404	6,302	6,826
5	Laporte	2,664	2,860	809	793	2,631	2,824
6	Lawrenceburg	1,770	1,933	302	279	1,748	1,904
7	Lebanon	1,797	1,815	42	28	1,764	1,776
8	Logansport	5,673	5,914	947	794	5,600	5,849
9	Madison	3,810	4,205	437	484	3,505	3,886
10	Marion	4,350	4,101	194	124	4,158	3,940
11	Martinsville	1,244	1,389	35	21	1,213	1,358
12	Michigan city	4,233	3,426	1,680	1,437	4,127	3,399
13	Mishawaka	1,396	1,412	298	265	1,387	1,402
14	Mount Vernon	2,115	2,249	186	155	1,702	1,834
15	Muncie	5,513	5,273	328	231	5,299	5,068
16	New Albany	9,127	9,697	1,161	1,074	8,170	8,752
17	Newcastle	1,221	1,398	41	37	1,132	1,297
18	Noblesville	1,467	1,523	41	23	1,398	1,455
19	Peru	3,148	3,073	444	363	3,094	3,035
20	Plymouth	1,143	1,288	149	143	1,143	1,288
21	Portland	1,830	1,832	36	27	1,797	1,802
22	Princeton	1,386	1,546	75	69	1,208	1,341
23	Richmond	7,088	7,648	964	908	6,660	7,194
24	Rushville	1,558	1,690	114	113	1,460	1,603
25	Seymour	2,379	2,564	207	187	2,272	2,436
26	Shelbyville	2,492	2,647	165	147	2,393	2,541
27	South Bend	7,721	7,938	3,331	2,829	7,586	7,801
28	Terre Haute	13,090	13,620	1,868	1,639	12,465	13,103
29	Ward 1	2,612	2,840	301	239	2,592	2,826
30	Ward 2	1,812	1,947	262	260	1,726	1,897
31	Ward 3	1,843	1,891	228	189	1,705	1,780
32	Ward 4	1,895	1,903	221	201	1,822	1,829
33	Ward 5	2,629	2,781	435	377	2,520	2,684
34	Ward 6	2,002	1,949	382	349	1,803	1,778
35	Not in wards	297	309	39	24	297	309
36	Tipton	1,306	1,314	51	26	1,303	1,311
37	Union	1,219	1,355	67	40	1,209	1,339
38	Valparaiso	2,007	2,225	439	419	2,007	2,225
39	Vincennes	3,729	4,138	518	468	3,542	3,908
40	Wabash	2,297	2,466	191	151	2,245	2,425
41	Warsaw	1,627	1,790	94	63	1,606	1,768
42	Washington	2,745	2,826	285	208	2,677	2,749
43	West Indianapolis	1,749	1,517	137	124	1,651	1,422
44	Winchester	1,441	1,492	44	37	1,396	1,465
	Iowa:						
45	Atlantic	1,781	1,866	367	337	1,773	1,864
46	Belle Plaine	1,101	1,113	211	198	1,096	1,110
47	Boone	2,589	2,662	632	637	2,547	2,620
48	Burlington	8,250	8,786	2,875	2,654	8,064	8,609
49	Cedar Falls	1,227	1,398	414	420	1,224	1,396
50	Cedar Rapids	6,797	7,034	2,066	2,123	6,699	6,952
51	Centerville	1,562	1,596	296	214	1,529	1,558
52	Chariton	1,345	1,497	148	132	1,299	1,455
53	Charles city	978	1,197	316	311	978	1,197
54	Cherokee	1,456	1,515	260	210	1,454	1,512
55	Clarinda	1,541	1,492	172	57	1,475	1,417
56	Clinton	4,767	4,790	2,043	2,019	4,677	4,702
57	Council Bluffs	8,931	8,206	2,377	1,960	8,767	8,100
58	Creston	3,071	3,092	539	498	3,052	3,067
59	Davenport	8,826	9,668	4,281	4,097	8,703	9,531
60	Ward 1	1,443	1,478	982	951	1,443	1,478
61	Ward 2	1,140	1,180	962	923	1,140	1,180
62	Ward 3	953	1,171	755	620	936	1,150
63	Ward 4	1,733	1,931	467	468	1,699	1,882
64	Ward 5	1,644	1,806	427	447	1,582	1,745
65	Ward 6	1,376	1,569	466	487	1,371	1,567
66	Not in wards	537	533	222	201	532	529
67	Decorah	1,006	1,102	340	353	1,006	1,102

CLASSIFIED BY SEX, FOR PLACES OF 2,500 INHABITANTS OR MORE: 1890—Continued.

NATIVE WHITE—NATIVE PARENTS.		NATIVE WHITE—FOREIGN PARENTS.		FOREIGN WHITE.		TOTAL COLORED.		
Males.	Females.	Males.	Females.	Males.	Females.	Males.	Females.	
3,079	2,946	1,016	1,063	477	448	812	825	1
947	970	273	386	209	165	7	3	2
3,476	3,287	367	372	287	192	154	126	3
3,959	4,162	2,343	2,664	1,405	1,404	158	148	4
1,473	1,576	1,158	1,248	807	792	35	37	5
1,068	1,162	680	742	301	279	23	29	6
1,676	1,679	88	97	42	28	33	39	7
4,065	4,276	1,535	1,573	945	792	75	67	8
2,391	2,593	1,114	1,293	437	484	305	319	9
3,849	3,606	309	334	192	123	194	162	10
1,116	1,271	97	87	34	21	32	22	11
2,003	1,418	2,124	1,981	1,680	1,437	106	27	12
914	958	473	444	298	265	9	10	13
1,277	1,350	425	484	184	154	415	416	14
4,697	4,506	602	562	326	231	216	205	15
5,665	6,127	2,505	2,625	1,160	1,073	958	946	16
1,028	1,172	104	125	41	37	89	101	17
1,311	1,366	87	89	40	22	70	69	18
2,393	2,314	701	721	441	363	57	38	19
899	1,003	244	285	149	143	.....	.....	20
1,706	1,703	91	99	36	27	33	30	21
998	1,096	210	245	75	69	178	205	22
4,738	5,122	1,922	2,072	960	907	432	455	23
1,244	1,351	216	252	114	113	98	87	24
1,687	1,799	585	637	205	187	109	128	25
2,007	2,100	386	441	164	147	100	106	26
4,647	4,802	2,939	2,999	3,325	2,824	141	142	27
9,280	9,622	3,185	3,481	1,866	1,636	627	520	28
2,059	2,229	533	597	300	239	21	14	29
1,307	1,359	419	538	262	260	86	50	30
1,384	1,395	321	385	227	188	139	112	31
1,350	1,416	472	413	221	201	73	74	32
1,772	1,877	748	807	435	376	109	98	33
1,191	1,114	612	664	382	348	199	172	34
217	232	80	77	39	24	.....	.....	35
1,187	1,191	116	120	49	26	5	3	36
1,114	1,232	95	107	67	40	10	16	37
1,421	1,538	586	687	437	419	2	.....	38
2,460	2,657	1,082	1,251	513	467	192	231	39
1,890	2,109	355	316	187	151	56	41	40
1,471	1,596	135	172	91	63	24	22	41
2,051	2,151	626	598	283	207	70	78	42
1,370	1,168	281	254	137	124	98	95	43
1,287	1,355	109	110	44	37	45	27	44
1,364	1,405	409	459	365	337	10	2	45
807	804	289	306	211	198	5	3	46
1,783	1,783	764	837	631	637	43	42	47
4,082	4,179	3,982	4,430	2,871	2,654	190	177	48
753	885	471	511	414	420	3	2	49
4,245	4,228	2,454	2,724	2,059	2,123	105	82	50
1,277	1,297	252	261	296	214	33	38	51
1,081	1,245	218	210	147	132	47	42	52
596	759	382	438	315	311	1	.....	53
1,147	1,126	307	386	260	210	2	3	54
1,332	1,258	143	159	171	57	67	75	55
2,420	2,285	2,257	2,417	2,040	2,019	93	88	56
6,176	5,477	2,591	2,623	2,371	1,957	170	109	57
2,281	2,255	771	812	537	498	21	25	58
3,496	3,668	5,207	5,863	4,274	4,097	130	137	59
228	216	1,215	1,262	982	951	.....	.....	60
154	144	986	1,036	962	923	.....	.....	61
216	252	720	898	753	620	19	21	62
998	986	701	896	466	468	35	49	63
931	938	651	807	423	447	66	61	64
691	878	680	689	466	487	5	2	65
278	254	254	275	222	201	5	4	66
440	504	566	598	339	353	1	.....	67

TABLE 20.—POPULATION AS NATIVE AND FOREIGN BORN AND WHITE AND COLORED,

	CITIES, TOWNS, VILLAGES, AND BOROUGHS.	NATIVE BORN.		FOREIGN BORN.		TOTAL NATIVE WHITE.	
		Males.	Females.	Males.	Females.	Males.	Females.
	Iowa—Continued.						
1	Des Moines	21,150	21,028	4,160	3,755	20,544	20,495
2	Ward 1	2,769	2,790	284	266	2,750	2,777
3	Ward 2	2,899	3,159	367	427	2,844	3,097
4	Ward 3	4,151	4,201	537	540	3,920	4,012
5	Ward 4	2,936	2,731	693	584	2,816	2,636
6	Ward 5	3,015	2,858	1,151	968	2,937	2,794
7	Ward 6	3,860	3,871	878	771	3,775	3,779
8	Ward 7	1,520	1,418	250	199	1,502	1,400
9	Dubuque	11,011	11,581	4,115	3,604	10,945	11,526
10	Ward 1	2,021	1,926	475	449	2,019	1,926
11	Ward 2	1,711	1,773	563	389	1,690	1,751
12	Ward 3	2,435	2,585	1,078	922	2,431	2,579
13	Ward 4	2,073	2,626	510	547	2,034	2,600
14	Ward 5	2,771	2,671	1,489	1,297	2,771	2,670
15	Fairfield	1,537	1,653	103	98	1,515	1,626
16	Fort Dodge	1,800	1,966	571	534	1,777	1,946
17	Fort Madison	3,544	3,147	679	531	3,433	3,063
18	Grinnell	1,475	1,593	132	132	1,466	1,584
19	Independence	1,258	1,453	218	234	1,249	1,443
20	Iowa city	2,645	2,922	699	750	2,621	2,896
21	Keokuk	5,773	6,006	1,158	1,164	5,218	5,377
22	Knoxville	1,213	1,309	58	52	1,206	1,304
23	Lemars	1,491	1,507	536	502	1,491	1,507
24	Lyons	1,934	2,159	885	821	1,924	2,145
25	Maquoketa	1,257	1,457	186	177	1,256	1,456
26	Marion	1,375	1,458	136	125	1,364	1,443
27	Marshall	3,561	3,737	812	804	3,497	3,683
28	Mason	1,690	1,691	314	312	1,685	1,689
29	Missouri Valley	1,230	1,184	198	185	1,227	1,179
30	Mount Pleasant	1,656	1,977	194	170	1,514	1,801
31	Muscatine	4,420	4,626	1,304	1,104	4,353	4,562
32	Newton	1,129	1,269	78	88	1,083	1,217
33	Oskaloosa	2,928	3,068	293	269	2,755	2,878
34	Ottumwa	6,082	6,017	1,039	863	5,838	5,796
35	Perry	1,306	1,324	134	116	1,300	1,318
36	Red Oak	1,397	1,430	246	248	1,375	1,419
37	Sioux city	16,283	12,431	5,204	3,888	16,048	12,314
38	Ward 1	3,125	2,776	817	698	3,100	2,751
39	Ward 2	1,792	574	376	143	1,700	548
40	Ward 3	2,957	2,545	1,377	990	2,942	2,535
41	Ward 4	3,720	2,570	503	567	3,684	2,562
42	Ward 5	2,710	2,195	1,721	1,113	2,658	2,159
43	Ward 6	1,979	1,771	410	377	1,964	1,759
44	Vinton	1,308	1,378	90	89	1,306	1,375
45	Washington	1,390	1,641	104	100	1,357	1,608
46	Waterloo	2,732	2,997	476	469	2,731	2,995
47	Webster	1,190	1,300	165	174	1,180	1,291
48	What Cheer	1,139	1,158	515	434	1,136	1,156
	Kansas:						
49	Abilene	1,612	1,691	121	123	1,548	1,622
50	Argentine	2,141	1,810	515	266	1,771	1,548
51	Arkansas city	4,188	3,769	237	153	4,023	3,612
52	Atchison	6,083	6,252	854	774	4,996	5,011
53	Chanute	1,299	1,337	104	86	1,216	1,246
54	Clay Center	1,168	1,294	167	173	1,076	1,205
55	Concordia	1,349	1,431	195	209	1,335	1,425
56	Eldorado	1,525	1,663	100	51	1,504	1,645
57	Emporia	3,117	3,607	437	390	2,779	3,278
58	Fort Scott	5,497	5,719	434	296	4,691	4,880
59	Girard	1,165	1,262	62	52	1,100	1,188
60	Holton	1,206	1,291	125	105	1,131	1,215
61	Horton	1,629	1,434	147	106	1,604	1,403
62	Hutchinson	4,083	4,021	298	280	3,921	3,863
63	Independence	1,413	1,552	93	69	1,319	1,433
64	Junction city	1,911	1,902	363	326	1,767	1,753
65	Kansas city	16,840	15,753	3,362	2,361	14,432	13,192
66	Ward 1	1,978	1,803	809	528	1,718	1,543
67	Ward 2	3,146	3,028	546	372	2,463	2,276
68	Ward 3	3,575	3,543	307	241	2,583	2,522
69	Ward 4	2,119	2,042	408	322	1,895	1,772
70	Ward 5	2,427	2,202	659	482	2,270	2,031
71	Ward 6	3,595	3,135	633	416	3,503	3,048

CLASSIFIED BY SEX, FOR PLACES OF 2,500 INHABITANTS OR MORE: 1890—Continued.

NATIVE WHITE—NATIVE PARENTS.		NATIVE WHITE—FOREIGN PARENTS.		FOREIGN WHITE.		TOTAL COLORED.		
Males.	Females.	Males.	Females.	Males.	Females.	Males.	Females.	
15,628	15,164	4,916	5,331	4,153	3,752	613	536	1
2,370	2,352	380	425	284	266	19	13	2
2,236	2,403	608	694	366	427	56	62	3
3,148	3,089	772	923	533	537	235	192	4
2,021	1,735	795	901	691	584	122	95	5
1,893	1,748	1,044	1,046	1,151	968	78	64	6
2,770	2,713	1,005	1,066	878	771	85	92	7
1,190	1,124	312	276	250	199	18	18	8
4,451	4,343	6,494	7,183	4,108	3,604	73	55	9
1,090	967	929	959	475	449	2	.....	10
799	720	891	1,031	561	389	23	22	11
796	845	1,635	1,734	1,074	922	8	6	12
1,048	1,172	986	1,428	509	547	40	26	13
718	639	2,053	2,031	1,489	1,297	.....	1	14
1,310	1,389	205	237	101	98	24	27	15
1,027	1,085	750	861	569	534	25	20	16
2,167	1,707	1,266	1,356	677	530	113	85	17
1,268	1,300	198	284	131	132	10	9	18
886	980	363	463	218	234	9	10	19
1,634	1,777	987	1,119	699	750	24	26	20
3,194	3,128	2,024	2,249	1,155	1,162	558	631	21
1,104	1,181	102	123	58	52	7	5	22
758	731	733	776	535	502	1	.....	23
901	962	1,023	1,183	884	819	11	16	24
932	1,036	324	420	186	177	1	1	25
1,132	1,176	232	267	136	125	11	15	26
2,516	2,565	981	1,118	811	804	65	54	27
1,169	1,122	516	567	314	312	5	2	28
970	873	257	306	197	185	4	5	29
1,201	1,436	313	365	192	170	144	176	30
2,569	2,608	1,784	1,954	1,302	1,101	69	67	31
923	1,039	160	178	77	88	47	52	32
2,313	2,358	442	520	291	268	175	191	33
4,303	4,209	1,535	1,587	1,037	863	246	221	34
1,050	1,049	250	269	133	116	7	6	35
1,100	1,109	275	310	246	248	22	11	36
11,122	7,870	4,926	4,444	5,189	3,887	250	118	37
2,075	1,727	1,025	1,024	816	698	26	25	38
1,470	439	230	109	374	142	94	27	39
1,827	1,527	1,115	1,008	1,370	990	22	10	40
2,954	1,871	730	691	501	567	38	8	41
1,402	1,094	1,256	1,065	1,719	1,113	54	36	42
1,394	1,212	570	547	409	377	16	12	43
1,154	1,182	152	193	90	89	2	3	44
1 135	1,325	222	283	104	100	33	33	45
1,894	2,009	837	986	475	469	2	2	46
830	980	350	311	164	174	11	9	47
609	668	527	488	515	434	3	2	48
1,319	1,346	229	276	120	123	65	69	49
1,321	1,108	450	440	514	266	371	262	50
3,621	3,240	402	372	236	153	166	157	51
3,643	3,569	1,347	1,442	845	770	1,102	1,245	52
1,076	1,096	140	150	103	86	84	91	53
844	947	232	258	167	173	92	89	54
1,049	1,042	286	383	193	209	16	6	55
1,329	1,469	175	176	100	51	21	18	56
2,206	2,622	573	656	435	390	340	329	57
4,028	4,142	663	738	428	296	812	839	58
970	1,034	130	154	62	52	65	74	59
954	1,014	177	201	124	104	76	77	60
1,342	1,155	262	248	146	106	26	31	61
3,396	3,355	525	508	294	280	166	158	62
1,149	1,232	170	201	93	69	94	119	63
1,224	1,198	543	555	362	326	145	149	64
10,424	9,429	4,008	3,763	3,336	2,352	2,434	2,570	65
1,059	875	659	668	801	528	268	260	66
1,777	1,654	686	622	540	372	689	752	67
2,073	1,996	510	526	305	240	994	1,022	68
1,366	1,228	529	544	404	321	228	271	69
1,534	1,402	736	629	658	482	158	171	70
2,615	2,274	888	774	628	409	97	94	71

TABLE 20.—POPULATION AS NATIVE AND FOREIGN BORN AND WHITE AND COLORED,

	CITIES, TOWNS, VILLAGES, AND BOROUGHS.	NATIVE BORN.		FOREIGN BORN.		TOTAL NATIVE WHITE.	
		Males.	Females.	Males.	Females.	Males.	Females.
	Kansas—Continued.						
1	Lawrence	4,342	4,701	483	471	3,280	3,610
2	Leavenworth	7,712	8,243	2,014	1,799	6,285	6,730
3	McPherson	1,326	1,429	206	211	1,301	1,411
4	Manhattan	1,340	1,395	135	134	1,180	1,248
5	Newton	2,369	2,375	433	428	2,245	2,256
6	Olathe	1,489	1,662	84	59	1,344	1,498
7	Osage	1,220	1,130	654	465	1,037	965
8	Osawatomie	1,322	1,105	156	79	1,246	1,024
9	Oswego	1,250	1,224	56	44	1,002	957
10	Ottawa	2,727	3,075	225	221	2,459	2,749
11	Paola	1,359	1,470	66	48	1,146	1,262
12	Parsons	3,082	3,226	235	193	2,688	2,821
13	Pittsburg	3,122	2,759	476	340	3,057	2,717
14	Salina	2,657	2,670	412	410	2,459	2,467
15	Topeka	13,626	13,928	1,806	1,647	11,195	11,343
16	Ward 1	2,591	2,686	269	239	2,021	2,023
17	Ward 2	3,659	3,466	727	570	3,259	3,046
18	Ward 3	3,084	3,387	246	300	2,483	2,790
19	Ward 4	2,742	2,887	460	444	2,375	2,494
20	Ward 5	1,550	1,502	104	94	1,057	990
21	Wellington	2,129	2,077	100	85	2,084	2,047
22	Wichita	11,140	10,805	1,073	835	10,439	10,261
23	Winfield	2,425	2,531	134	94	2,327	2,435
	Kentucky:						
24	Ashland	1,941	1,973	153	128	1,788	1,826
25	Bellevue	1,276	1,372	260	255	1,271	1,365
26	Bowling Green	3,609	3,935	146	113	2,404	2,445
27	Covington	14,747	15,960	3,295	3,369	13,869	14,898
28	Ward 1	1,501	1,781	262	344	1,398	1,624
29	Ward 2	1,232	1,254	188	192	1,064	1,046
30	Ward 3	1,480	1,739	403	403	1,435	1,664
31	Ward 4	1,481	1,561	211	247	1,284	1,348
32	Ward 5	1,484	1,642	437	422	1,397	1,547
33	Ward 6	1,535	1,725	237	230	1,441	1,617
34	Ward 7	1,896	1,904	487	472	1,859	1,872
35	Ward 8	1,612	1,749	341	384	1,528	1,657
36	Ward 9	1,344	1,396	273	265	1,301	1,345
37	Ward 10	1,182	1,209	456	410	1,162	1,178
38	Cynthiana	1,366	1,527	64	59	835	926
39	Danville	1,756	1,922	63	25	884	960
40	Dayton	1,789	1,884	297	294	1,769	1,871
41	Frankfort	3,799	3,807	139	147	2,589	2,383
42	Harrodsburg	1,490	1,701	28	11	870	955
43	Henderson	4,008	4,436	214	177	2,437	2,659
44	Hopkinsville	2,642	3,084	59	48	1,346	1,433
45	Lebanon	1,331	1,450	22	13	853	883
46	Lexington	9,715	10,770	590	492	5,803	6,141
47	Louisville	66,594	71,025	12,018	11,492	53,274	55,721
48	Ward 1	6,087	5,895	1,261	1,147	5,517	5,374
49	Ward 2	4,937	5,227	1,439	1,423	4,568	4,848
50	Ward 3	5,306	5,795	1,248	1,223	4,465	4,858
51	Ward 4	4,901	5,627	1,035	1,048	3,609	3,941
52	Ward 5	5,632	6,431	939	814	3,990	4,416
53	Ward 6	3,482	4,012	387	370	2,732	3,064
54	Ward 7	2,817	3,090	315	377	2,491	2,540
55	Ward 8	3,982	4,407	461	459	2,831	2,900
56	Ward 9	4,498	4,591	679	596	2,863	2,871
57	Ward 10	6,343	6,663	958	816	3,983	4,149
58	Ward 11	10,702	10,784	2,040	2,029	8,842	8,857
59	Ward 12	7,907	8,503	1,256	1,190	7,383	7,903
60	Mayfield	1,386	1,486	24	13	1,024	1,074
61	Maysville	2,306	2,716	161	175	1,914	2,228
62	Middleboro	2,012	1,080	141	38	1,686	960
63	Mount Sterling	1,696	1,825	74	34	1,102	1,144
64	Newport	9,650	10,241	2,434	2,593	9,444	10,000
65	Owensboro	4,686	4,746	221	184	3,516	3,468
66	Paducah	6,016	6,176	346	259	4,015	3,963
67	Paris	1,908	2,092	110	108	1,083	1,195
68	Richmond	2,662	2,321	65	25	1,367	1,181
69	Shelbyville	1,210	1,408	34	27	572	692
70	Somerset	1,317	1,231	49	28	1,072	976
71	Winchester	2,137	2,285	63	34	1,050	1,086

CLASSIFIED BY SEX, FOR PLACES OF 2,500 INHABITANTS OR MORE: 1890—Continued.

NATIVE WHITE—NATIVE PARENTS.		NATIVE WHITE—FOREIGN PARENTS.		FOREIGN WHITE.		TOTAL COLORED.		
Males.	Females.	Males.	Females.	Males.	Females.	Males.	Females.	
2,622	2,854	658	756	478	471	1,067	1,091	1
3,544	3,788	2,741	2,942	2,006	1,795	1,435	1,517	2
1,027	1,088	274	323	205	211	26	18	3
976	995	204	253	135	134	160	147	4
1,699	1,761	546	495	432	428	125	119	5
1,190	1,339	154	159	84	59	145	164	6
583	538	454	427	654	465	183	165	7
1,135	916	111	108	156	79	76	81	8
912	894	90	63	56	44	248	267	9
2,073	2,328	386	421	225	221	268	326	10
1,023	1,088	123	174	66	48	213	208	11
2,260	2,332	428	489	235	193	394	405	12
2,484	2,195	573	522	476	340	65	42	13
1,864	1,842	595	625	412	410	198	203	14
8,961	8,973	2,234	2,370	1,787	1,644	2,450	2,588	15
1,681	1,701	340	322	267	239	572	663	16
2,455	2,256	804	790	719	569	408	421	17
2,125	2,373	358	417	245	299	602	598	18
1,823	1,861	552	633	453	443	374	394	19
877	782	180	208	103	94	494	512	20
1,857	1,823	227	224	94	84	51	31	21
8,889	8,665	1,550	1,596	1,056	834	718	545	22
2,084	2,146	243	289	131	94	101	96	23
1,385	1,419	403	407	151	128	155	147	24
656	695	615	670	280	255	5	7	25
2,141	2,127	263	318	142	113	1,209	1,490	26
7,002	7,332	6,867	7,566	3,289	3,369	884	1,062	27
807	917	591	707	261	344	104	157	28
692	621	372	425	183	192	173	208	29
722	817	713	847	403	403	45	75	30
849	840	435	508	211	247	197	213	31
557	622	840	925	437	422	87	95	32
858	941	583	676	237	230	94	108	33
785	752	1,074	1,120	487	472	37	32	34
781	865	747	792	341	384	84	92	35
707	684	594	661	273	265	43	51	36
244	273	918	905	456	410	20	31	37
723	821	112	105	63	58	532	602	38
852	918	32	42	62	25	873	962	39
1,066	1,078	703	793	297	294	20	13	40
2,285	2,122	304	261	137	147	1,212	1,424	41
832	915	38	40	27	11	621	746	42
1,928	2,121	509	538	211	177	1,574	1,777	43
1,237	1,317	109	116	59	48	1,296	1,651	44
828	859	25	24	22	13	478	567	45
4,874	5,164	929	977	587	489	3,915	4,632	46
31,066	31,876	22,208	23,845	11,990	11,472	13,348	15,324	47
2,851	2,669	2,666	2,705	1,261	1,147	570	521	48
1,636	1,674	2,932	3,174	1,439	1,423	369	379	49
2,130	2,410	2,335	2,448	1,248	1,223	841	937	50
1,766	1,828	1,843	2,113	1,035	1,044	1,292	1,690	51
2,880	3,203	1,110	1,213	935	809	1,646	2,020	52
2,219	2,473	513	591	383	368	754	950	53
1,936	1,958	555	582	312	376	329	551	54
2,117	2,138	714	762	456	457	1,156	1,509	55
1,731	1,708	1,132	1,163	676	596	1,638	1,720	56
2,453	2,468	1,530	1,681	953	811	2,365	2,519	57
4,758	4,589	4,084	4,268	2,039	2,028	1,861	1,928	58
4,589	4,758	2,794	3,145	1,253	1,190	527	600	59
1,001	1,052	23	22	24	12	362	413	60
1,546	1,725	368	503	160	175	393	488	61
1,577	903	109	57	140	38	327	120	62
983	1,063	119	81	74	34	594	681	63
3,996	4,173	5,448	5,827	2,434	2,593	206	241	64
3,049	2,952	467	516	219	184	1,172	1,278	65
3,294	3,201	721	762	344	259	2,003	2,213	66
881	970	202	225	110	108	825	897	67
1,280	1,095	87	86	65	25	1,295	1,140	68
517	613	55	79	34	27	638	716	69
988	907	84	69	49	28	245	255	70
979	1,018	71	68	63	33	1,087	1,200	71

TABLE 20.—POPULATION AS NATIVE AND FOREIGN BORN AND WHITE AND COLORED,

	CITIES, TOWNS, VILLAGES, AND BOROUGHS.	NATIVE BORN.		FOREIGN BORN.		TOTAL NATIVE WHITE.	
		Males.	Females.	Males.	Females.	Males.	Females.
	Louisiana:						
1	Alexandria	1,282	1,426	94	59	615	633
2	Baton Rouge	5,095	4,967	255	161	1,985	2,054
3	Donaldsonville	1,322	1,639	109	51	579	680
4	Gretna	1,465	1,518	185	164	847	876
5	Lake Charles	1,619	1,562	172	89	1,107	1,049
6	Monroe	1,463	1,600	119	74	719	716
7	New Iberia	1,517	1,763	101	66	830	937
8	New Orleans	96,654	111,016	16,813	17,556	68,057	75,416
9	Ward 1	5,230	6,679	916	1,168	4,122	5,049
10	Ward 2	6,364	7,357	1,204	1,481	4,934	5,529
11	Ward 3	11,742	12,335	2,141	2,023	7,352	7,299
12	Ward 4	4,819	5,919	1,095	1,057	3,388	3,825
13	Ward 5	8,471	9,312	1,997	1,694	5,485	5,666
14	Ward 6	5,389	6,790	1,282	1,055	3,903	4,561
15	Ward 7	9,219	10,691	1,266	1,185	5,765	6,456
16	Ward 8	4,355	5,031	773	928	3,759	4,298
17	Ward 9	7,076	7,409	1,344	1,314	5,734	6,082
18	Ward 10	7,929	9,748	1,344	1,768	6,193	7,199
19	Ward 11	8,351	9,956	1,222	1,482	6,096	6,972
20	Ward 12	4,990	5,728	718	829	3,877	4,275
21	Ward 13	3,216	3,571	318	380	2,186	2,437
22	Ward 14	1,901	2,344	328	354	1,320	1,653
23	Ward 15	4,595	4,787	494	458	2,424	2,477
24	Ward 16	1,500	1,727	162	141	608	642
25	Ward 17	1,507	1,632	209	239	911	996
26	Plaquemine	1,456	1,566	132	68	640	671
27	Shreveport	5,395	5,993	381	210	1,921	1,941
	Maine:						
28	Auburn	4,758	5,107	682	703	4,756	5,105
29	Augusta	4,153	4,476	901	997	4,134	4,446
30	Bangor	7,550	8,082	1,840	1,631	7,520	8,062
31	Bath	3,721	3,742	695	565	3,691	3,720
32	Belfast	2,439	2,690	80	76	2,432	2,693
33	Biddeford	3,884	4,269	2,765	3,525	3,884	4,268
34	Brewer	1,773	1,669	465	286	1,771	1,668
35	Bridgton	1,129	1,378	52	46	1,128	1,378
36	Bristol	1,418	1,338	32	33	1,408	1,335
37	Brunswick	2,319	2,207	690	796	2,289	2,169
38	Bucksport	1,356	1,456	57	52	1,356	1,456
39	Calais	2,457	2,399	1,118	1,316	2,448	2,395
40	Camden	2,130	2,382	65	44	2,129	2,380
41	Cape Elizabeth	2,494	2,352	301	312	2,492	2,348
42	Caribou	1,629	1,491	534	433	1,629	1,491
43	Deering	2,205	2,455	340	353	2,202	2,449
44	Deer Isle	1,763	1,594	45	20	1,757	1,594
45	Dexter	1,194	1,287	127	124	1,194	1,287
46	Eastport	1,807	1,771	615	715	1,806	1,767
47	Ellsworth	2,248	2,281	142	133	2,247	2,278
48	Fairfield	1,567	1,458	265	220	1,567	1,457
49	Farmington	1,489	1,601	58	59	1,486	1,601
50	Fort Fairfield	1,391	1,218	476	441	1,390	1,218
51	Frenchville	1,100	1,096	186	178	1,100	1,096
52	Gardiner	2,395	2,574	284	238	2,378	2,561
53	Gorham	1,389	1,356	68	75	1,389	1,356
54	Hallowell	1,260	1,361	324	236	1,260	1,361
55	Houlton	1,262	1,230	762	761	1,252	1,220
56	Kennebunk	1,408	1,520	122	122	1,407	1,519
57	Kittery	1,343	1,394	71	56	1,342	1,390
58	Lewiston	6,281	6,857	3,928	4,635	6,259	6,840
59	Lisbon	1,192	1,234	369	325	1,190	1,233
60	Norway	1,237	1,323	54	51	1,231	1,318
61	Oldtown	2,278	1,952	673	409	2,083	1,787
62	Orono	1,130	1,016	394	250	1,130	1,016
63	Paris	1,528	1,573	28	27	1,528	1,572
64	Pittsfield	1,178	1,186	76	63	1,178	1,186

CLASSIFIED BY SEX, FOR PLACES OF 2,500 INHABITANTS OR MORE: 1890—Continued.

NATIVE WHITE—NATIVE PARENTS.		NATIVE WHITE—FOREIGN PARENTS.		FOREIGN WHITE.		TOTAL COLORED.		
Males.	Females.	Males.	Females.	Males.	Females.	Males.	Females.	
436	454	179	179	89	59	672	793	1
1,498	1,575	487	479	247	158	3,118	2,916	2
449	547	130	133	98	51	754	959	3
404	445	443	431	184	164	619	642	4
879	796	228	253	170	89	514	513	5
649	643	70	73	119	74	744	884	6
695	777	135	160	99	65	689	827	7
33,207	37,191	34,850	38,225	16,474	17,429	28,936	35,727	8
1,948	2,516	2,174	2,533	898	1,165	1,126	1,633	9
2,217	2,462	2,717	3,067	1,183	1,476	1,451	1,833	10
3,374	3,314	3,978	3,985	2,086	1,997	4,445	5,062	11
1,623	1,812	1,765	2,013	1,048	1,047	1,478	2,104	12
2,566	2,837	2,919	2,829	1,943	1,680	3,040	3,660	13
2,300	2,757	1,603	1,804	1,256	1,040	1,512	2,244	14
3,415	3,833	2,350	2,623	1,238	1,166	3,482	4,254	15
1,608	1,751	2,151	2,547	767	926	602	735	16
2,490	2,675	3,244	3,407	1,344	1,313	1,342	1,328	17
2,772	3,224	3,421	3,975	1,319	1,755	1,761	2,562	18
2,893	3,282	3,203	3,690	1,195	1,477	2,282	2,989	19
2,123	2,363	1,754	1,912	712	827	1,119	1,455	20
1,255	1,465	931	972	311	374	1,037	1,140	21
703	904	617	749	327	352	582	693	22
1,245	1,268	1,179	1,209	480	457	2,185	2,311	23
264	252	344	390	160	138	894	1,088	24
411	476	500	520	207	239	598	636	25
466	507	174	164	126	67	822	896	26
1,426	1,441	495	500	369	208	3,486	4,054	27
4,350	4,662	406	443	680	701	4	4	28
3,565	3,873	569	573	894	997	26	30	29
5,465	5,905	2,055	2,157	1,824	1,623	46	28	30
3,159	3,215	532	505	683	564	42	23	31
2,332	2,584	100	109	78	76	9	6	32
2,400	2,769	1,484	1,499	2,761	3,524	4	2	33
1,491	1,397	280	271	464	286	3	1	34
1,074	1,317	54	61	52	46	1	.....	35
1,338	1,279	70	56	32	33	10	3	36
2,016	1,895	273	274	684	795	36	39	37
1,281	1,391	75	65	56	52	1	.....	38
1,181	1,156	1,267	1,239	1,115	1,307	12	13	39
2,058	2,298	71	82	64	44	2	2	40
2,068	1,939	424	409	300	310	3	6	41
1,186	1,087	443	404	534	433	.....	.....	42
1,925	2,150	277	299	338	351	5	8	43
1,696	1,558	61	36	45	20	6	.....	44
1,074	1,168	120	119	127	124	.....	.....	45
1,159	1,136	647	631	609	709	7	10	46
2,048	2,068	199	210	140	133	3	3	47
1,327	1,221	240	236	265	220	.....	1	48
1,385	1,496	101	105	57	59	4	.....	49
810	699	580	519	476	441	1	.....	50
443	457	657	639	186	178	.....	.....	51
2,127	2,379	251	182	282	236	19	15	52
1,298	1,300	91	56	68	75	.....	.....	53
1,097	1,167	163	194	324	236	.....	.....	54
738	690	514	530	754	756	18	15	55
1,299	1,423	108	96	122	122	1	1	56
1,223	1,317	119	73	70	56	2	4	57
4,045	4,562	2,214	2,278	3,921	4,633	29	19	58
950	1,001	240	232	368	324	3	2	59
1,180	1,274	51	44	53	51	7	5	60
1,669	1,429	414	358	672	409	196	165	61
769	679	361	337	394	250	.....	.....	62
1,502	1,558	26	14	28	27	.....	1	63
1,107	1,130	71	56	75	63	1	.....	64

TABLE 20.—POPULATION AS NATIVE AND FOREIGN BORN AND WHITE AND COLORED,

	CITIES, TOWNS, VILLAGES, AND BOROUGHS.	NATIVE BORN.		FOREIGN BORN.		TOTAL NATIVE WHITE.	
		Males.	Females.	Males.	Females.	Males.	Females.
	Maine—Continued.						
1	Portland	13,630	14,970	3,364	4,461	13,540	14,871
2	Ward 1	2,429	2,455	569	674	2,399	2,424
3	Ward 2	1,837	1,885	700	752	1,806	1,844
4	Ward 3	1,932	2,107	503	553	1,920	2,094
5	Ward 4	1,855	1,763	548	684	1,852	1,763
6	Ward 5	1,516	1,946	259	466	1,512	1,943
7	Ward 6	1,719	2,137	288	532	1,717	2,136
8	Ward 7	2,342	2,677	497	780	2,334	2,667
9	Presque Isle	1,240	1,078	384	344	1,240	1,078
10	Richmond	1,499	1,444	77	62	1,497	1,443
11	Rockland	3,725	3,935	297	217	3,714	3,928
12	Saco	2,448	2,811	366	450	2,444	2,808
13	Sanford	1,646	1,643	474	438	1,646	1,643
14	Skowhegan	2,044	2,278	419	327	2,044	2,278
15	South Berwick	1,366	1,461	278	329	1,358	1,455
16	Thomaston	1,388	1,432	117	72	1,387	1,430
17	Vinalhaven	1,179	1,217	116	105	1,179	1,217
18	Waldoboro	1,753	1,710	24	18	1,750	1,709
19	Waterville	2,640	2,806	826	835	2,634	2,795
20	Westbrook	2,300	2,471	884	977	2,297	2,468
	Maryland:						
21	Annapolis	3,589	3,553	318	144	2,228	2,004
22	Baltimore	172,341	193,095	33,773	35,230	143,501	155,066
23	Ward 1	8,688	8,671	2,354	2,449	8,509	8,434
24	Ward 2	5,368	5,223	3,133	3,119	5,234	5,067
25	Ward 3	6,072	6,572	1,459	1,659	5,126	5,533
26	Ward 4	5,444	5,862	2,290	2,181	4,463	4,649
27	Ward 5	6,029	6,709	1,461	1,610	4,580	4,923
28	Ward 6	10,524	11,129	2,349	2,320	8,805	9,266
29	Ward 7	9,904	10,916	2,054	2,209	9,362	10,213
30	Ward 8	10,155	11,060	1,599	1,874	8,431	8,877
31	Ward 9	5,566	6,618	1,555	1,562	4,407	4,696
32	Ward 10	6,316	7,308	1,054	1,082	4,457	4,975
33	Ward 11	8,391	10,061	851	1,007	3,797	4,381
34	Ward 12	9,093	12,744	771	1,316	7,407	9,439
35	Ward 13	5,588	6,336	1,325	1,352	4,628	5,076
36	Ward 14	6,882	8,404	1,079	1,120	5,916	7,013
37	Ward 15	6,093	6,433	1,166	1,099	4,459	4,559
38	Ward 16	5,871	6,146	1,124	1,109	3,958	4,047
39	Ward 17	10,505	10,138	2,331	2,235	10,161	9,745
40	Ward 18	10,843	11,000	2,339	2,270	9,291	9,382
41	Ward 19	10,165	12,678	783	858	8,125	9,751
42	Ward 20	8,359	10,104	739	832	7,001	8,028
43	Ward 21	6,820	7,261	1,025	948	6,495	6,687
44	Ward 22	9,665	11,722	932	1,019	8,889	10,325
45	Cambridge	1,964	2,180	31	17	1,303	1,402
46	Chestertown	1,244	1,361	17	10	724	762
47	Cumberland	5,371	5,893	768	697	4,898	5,405
48	Easton	1,375	1,524	28	12	838	918
49	Frederick	3,539	4,352	155	147	2,846	3,469
50	Frostburg	1,568	1,641	315	280	1,464	1,531
51	Hagerstown	4,568	5,283	147	120	4,119	4,721
52	Havre de Grace	1,499	1,558	95	92	1,146	1,203
53	Salisbury	1,376	1,508	12	9	1,010	1,052
54	Sparrow Point	1,654	494	277	82	1,022	376
55	Westminster	1,323	1,507	42	31	1,143	1,313
	Massachusetts:						
56	Abington	1,852	1,857	266	285	1,849	1,854
57	Adams	2,702	2,890	1,779	1,842	2,695	2,883
58	Amesbury	3,509	3,721	1,357	1,211	3,497	3,697
59	Amherst	2,079	1,952	225	256	2,027	1,896
60	Andover	2,305	2,266	693	878	2,281	2,243
61	Arlington	1,870	2,142	787	830	1,856	2,113
62	Ashland	989	991	290	262	985	989
63	Athol	2,775	2,729	457	358	2,770	2,724
64	Attleboro	2,787	2,910	900	980	2,735	2,851
65	Barnstable	1,810	1,981	100	132	1,783	1,956
66	Beverly	4,331	4,605	760	1,125	4,325	4,593
67	Blackstone	1,763	1,784	1,429	1,162	1,763	1,782

CLASSIFIED BY SEX, FOR PLACES OF 2,500 INHABITANTS OR MORE: 1890—Continued.

NATIVE WHITE—NATIVE PARENTS.		NATIVE WHITE—FOREIGN PARENTS.		FOREIGN WHITE.		TOTAL COLORED.		
Males.	Females.	Males.	Females.	Males.	Females.	Males.	Females.	
9,269	10,412	4,271	4,459	3,320	4,438	134	122	1
1,649	1,721	750	703	562	665	37	40	2
867	872	939	972	692	746	39	47	3
1,377	1,539	543	555	496	550	19	16	4
1,119	1,099	733	664	539	684	12	.....	5
1,176	1,485	336	458	250	463	13	6	6
1,361	1,734	356	402	286	552	4	1	7
1,720	1,962	614	705	495	778	10	12	8
825	695	415	383	384	344	.....	.....	9
1,397	1,351	100	92	77	62	2	1	10
3,406	3,600	308	328	295	217	13	7	11
2,177	2,496	267	312	365	450	5	3	12
1,453	1,480	193	163	474	438	.....	.....	13
1,695	1,933	349	345	417	327	2	.....	14
1,123	1,212	235	243	278	329	8	6	15
1,249	1,336	138	94	114	72	4	2	16
1,071	1,121	108	96	116	105	.....	.....	17
1,729	1,686	21	23	24	18	3	1	18
1,798	2,001	836	794	826	835	6	11	19
1,789	1,946	508	522	882	977	5	3	20
1,805	1,634	423	370	309	144	1,370	1,549	21
89,191	97,434	54,310	57,632	33,448	35,128	29,165	38,131	22
4,262	4,313	4,247	4,121	2,347	2,447	186	239	23
1,733	1,660	3,501	3,407	3,112	3,117	155	158	24
2,664	2,908	2,462	2,625	1,445	1,658	960	1,040	25
2,026	2,123	2,437	2,526	2,271	2,180	1,000	1,214	26
2,393	2,560	2,187	2,363	1,441	1,604	1,469	1,792	27
4,919	5,121	3,886	4,145	2,335	2,311	1,733	1,872	28
5,604	6,140	3,758	4,073	2,042	2,208	554	704	29
5,419	5,787	3,012	3,090	1,578	1,863	1,745	2,194	30
2,938	3,122	1,469	1,574	1,531	1,558	1,183	1,926	31
2,707	3,034	1,750	1,941	1,026	1,071	1,887	2,344	32
2,385	2,722	1,412	1,659	818	990	4,627	5,697	33
5,646	7,257	1,761	2,182	767	1,308	1,690	3,313	34
2,663	2,894	1,965	2,182	1,303	1,346	982	1,266	35
3,937	4,634	1,979	2,379	1,071	1,118	974	1,393	36
2,819	2,844	1,640	1,715	1,153	1,099	1,647	1,874	37
2,070	2,140	1,888	1,907	1,115	1,106	1,922	2,102	38
6,423	6,165	3,738	3,580	2,321	2,235	354	393	39
5,367	5,392	3,924	3,990	2,323	2,267	1,568	1,621	40
6,530	7,722	1,595	2,029	765	855	2,058	2,930	41
5,197	6,057	1,804	1,971	732	831	1,365	2,077	42
4,564	4,684	1,931	2,003	1,023	943	327	579	43
6,925	8,155	1,964	2,170	929	1,013	779	1,403	44
1,257	1,350	46	52	30	17	662	778	45
695	735	29	27	15	10	522	599	46
3,383	3,627	1,515	1,778	764	697	477	488	47
787	889	51	29	27	12	538	606	48
2,452	3,095	394	374	154	147	694	883	49
702	771	762	760	313	280	106	110	50
3,774	4,323	345	398	145	120	451	562	51
916	963	230	240	94	92	354	355	52
979	1,027	31	25	12	9	366	456	53
912	300	110	76	277	82	632	118	54
1,058	1,235	85	78	42	29	180	196	55
1,378	1,407	471	447	263	283	6	5	56
1,196	1,270	1,499	1,613	1,775	1,842	11	7	57
2,300	2,434	1,197	1,263	1,353	1,208	16	27	58
1,781	1,622	246	274	220	256	57	56	59
1,503	1,406	778	837	689	874	28	27	60
1,126	1,253	730	860	784	828	17	31	61
606	616	379	373	289	262	5	2	62
2,360	2,297	410	427	457	358	5	5	63
1,876	1,940	859	911	896	977	56	62	64
1,696	1,851	87	105	100	131	27	26	65
3,538	3,719	787	874	756	1,123	10	14	66
630	666	1,133	1,116	1,429	1,162	.....	2	67

TABLE 20.—POPULATION AS NATIVE AND FOREIGN BORN AND WHITE AND COLORED,

	CITIES, TOWNS, VILLAGES, AND BOROUGHS.	NATIVE BORN.		FOREIGN BORN.		TOTAL NATIVE WHITE.	
		Males.	Females.	Males.	Females.	Males.	Females.
	Massachusetts—Continued.						
1	Boston	144,017	146,288	73,737	84,435	140,336	142,873
2	Ward 1	6,544	6,418	3,148	3,523	6,521	6,399
3	Ward 2	5,458	4,523	3,735	3,581	5,441	4,518
4	Ward 3	4,643	4,652	1,756	2,043	4,623	4,626
5	Ward 4	4,692	4,624	1,642	1,884	4,634	4,558
6	Ward 5	4,460	3,920	2,089	1,943	4,435	3,911
7	Ward 6	4,606	4,331	5,261	4,249	4,593	4,324
8	Ward 7	3,780	2,617	3,695	3,053	3,750	2,600
9	Ward 8	4,135	3,687	2,556	2,648	3,958	3,534
10	Ward 9	4,136	4,395	1,575	2,554	3,004	3,371
11	Ward 10	3,103	2,158	1,312	1,632	2,989	2,070
12	Ward 11	6,511	7,877	2,316	4,956	5,964	7,420
13	Ward 12	3,882	3,333	2,647	2,723	3,832	3,273
14	Ward 13	6,397	6,012	4,944	5,022	6,384	6,003
15	Ward 14	9,041	8,872	3,964	4,490	9,010	8,863
16	Ward 15	5,882	5,902	2,999	3,266	5,869	5,894
17	Ward 16	5,407	5,366	3,617	3,658	5,000	5,045
18	Ward 17	5,200	5,655	1,950	2,833	4,916	5,370
19	Ward 18	5,098	6,507	1,578	2,852	4,938	6,307
20	Ward 19	7,307	7,222	4,244	4,243	6,974	6,861
21	Ward 20	8,140	8,394	3,585	4,216	8,000	8,330
22	Ward 21	7,660	9,280	2,220	3,770	7,647	9,255
23	Ward 22	5,761	6,184	3,798	4,268	5,752	6,166
24	Ward 23	7,901	8,873	3,690	4,533	7,822	8,770
25	Ward 24	10,176	11,401	3,559	4,502	10,157	11,376
26	Ward 25	4,097	4,085	1,857	1,993	4,033	4,029
27	Bradford	1,397	1,709	283	331	1,386	1,693
28	Braintree	1,852	1,921	534	541	1,849	1,919
29	Bridgewater	1,740	1,612	595	302	1,702	1,572
30	Brockton	10,579	10,441	3,110	3,164	10,542	10,407
31	Ward 1	1,127	1,086	287	251	1,120	1,081
32	Ward 2	1,548	1,575	303	370	1,533	1,562
33	Ward 3	1,969	1,909	524	520	1,968	1,908
34	Ward 4	1,348	1,349	760	698	1,347	1,343
35	Ward 5	1,615	1,574	458	451	1,607	1,569
36	Ward 6	1,500	1,408	360	406	1,498	1,408
37	Ward 7	1,472	1,540	418	468	1,469	1,536
38	Brookfield	1,292	1,298	447	315	1,288	1,294
39	Brookline	3,596	4,166	1,672	2,669	3,584	4,142
40	Cambridge	22,906	23,271	11,298	12,553	22,083	22,351
41	Ward 1	4,768	4,404	1,363	2,276	4,621	4,226
42	Ward 2	6,153	6,499	3,120	3,400	5,695	5,976
43	Ward 3	3,831	3,697	2,677	2,556	3,812	3,689
44	Ward 4	5,563	5,849	2,611	2,971	5,385	5,663
45	Ward 5	2,591	2,822	1,527	1,350	2,570	2,797
46	Canton	1,557	1,705	595	681	1,551	1,694
47	Chelmsford	1,026	1,048	311	310	1,026	1,048
48	Chelsea	9,721	10,254	3,687	4,247	9,450	9,956
49	Ward 1	1,887	1,982	738	806	1,870	1,962
50	Ward 2	2,435	2,456	1,042	1,139	2,328	2,353
51	Ward 3	2,346	2,497	1,084	1,204	2,334	2,485
52	Ward 4	3,053	3,319	823	1,098	2,918	3,156
53	Chicopee	3,871	4,053	2,919	3,207	3,860	4,051
54	Clinton	2,920	3,296	1,836	2,372	2,920	3,295
55	Concord	1,950	1,346	627	504	1,927	1,343
56	Dalton	1,132	1,216	247	290	1,114	1,202
57	Danvers	2,844	3,051	726	833	2,838	3,048
58	Dartmouth	1,371	1,389	184	178	1,357	1,370
59	Dedham	2,508	2,628	914	1,073	2,471	2,608
60	Deerfield	1,206	1,161	291	252	1,191	1,152
61	Dennis	1,288	1,515	45	51	1,285	1,511
62	Dudley	917	939	521	567	911	934
63	East Bridgewater	1,200	1,248	239	224	1,199	1,244
64	Easthampton	1,441	1,735	541	678	1,440	1,732
65	Easton	1,720	1,548	657	568	1,713	1,541
66	Everett	4,029	4,127	1,409	1,503	4,005	4,097
67	Fairhaven	1,205	1,471	118	125	1,188	1,450

CLASSIFIED BY SEX, FOR PLACES OF 2,500 INHABITANTS OR MORE: 1890—Continued.

NATIVE WHITE—NATIVE PARENTS.		NATIVE WHITE—FOREIGN PARENTS.		FOREIGN WHITE.		TOTAL COLORED.		
Males.	Females.	Males.	Females.	Males.	Females.	Males.	Females.	
67,447	68,293	72,889	74,580	72,792	83,886	4,626	3,964	1
3,182	3,091	3,339	3,308	3,123	3,516	48	26	2
1,715	1,322	3,726	3,196	3,720	3,579	32	7	3
2,149	2,149	2,474	2,477	1,740	2,041	36	28	4
2,627	2,536	2,007	2,022	1,622	1,875	78	75	5
2,350	1,956	2,085	1,955	2,068	1,942	46	10	6
765	532	3,828	3,792	5,210	4,247	64	9	7
1,574	697	2,176	1,903	3,688	3,053	37	17	8
1,687	1,270	2,271	2,264	2,511	2,612	222	189	9
1,853	2,155	1,151	1,216	1,375	2,342	1,332	1,236	10
2,431	1,558	558	512	1,206	1,617	220	103	11
4,443	5,455	1,521	1,965	2,252	4,914	611	499	12
1,555	1,211	2,277	2,062	2,615	2,712	82	71	13
963	813	5,421	5,190	4,924	5,009	33	22	14
3,916	3,787	5,094	5,076	3,945	4,489	50	10	15
2,089	2,031	3,780	3,863	2,990	3,264	22	10	16
2,302	2,244	2,698	2,801	3,546	3,629	478	350	17
3,117	3,381	1,799	1,989	1,899	2,807	335	311	18
3,489	4,424	1,449	1,883	1,551	2,827	187	225	19
2,678	2,610	4,296	4,251	4,192	4,199	385	405	20
3,907	4,092	4,183	4,238	3,565	4,205	70	75	21
4,952	5,883	2,695	3,372	2,207	3,766	26	29	22
1,561	1,611	4,191	4,555	3,792	4,265	15	21	23
3,777	4,239	4,045	4,531	3,672	4,520	97	116	24
6,179	7,031	3,978	4,345	3,550	4,501	28	26	25
2,186	2,215	1,847	1,814	1,829	1,955	92	94	26
1,075	1,352	311	341	281	331	13	16	27
1,348	1,425	501	494	531	541	6	2	28
1,263	1,242	439	330	586	302	47	40	29
7,561	7,358	2,981	3,049	3,096	3,163	51	35	30
893	877	227	204	284	251	10	5	31
1,215	1,262	318	300	297	369	21	14	32
1,535	1,471	433	437	523	520	2	1	33
727	701	620	642	758	698	3	6	34
968	951	639	618	458	451	8	5	35
1,101	1,000	397	408	360	406	2	.....	36
1,122	1,096	347	440	416	468	5	4	37
835	863	453	431	445	314	6	5	38
2,008	2,382	1,576	1,760	1,660	2,666	24	27	39
11,097	11,028	10,986	11,323	11,161	12,406	960	1,067	40
3,009	2,517	1,612	1,709	1,338	2,233	172	221	41
2,742	2,904	2,953	3,072	3,051	3,328	527	595	42
1,176	1,029	2,636	2,660	2,668	2,551	28	13	43
2,852	3,032	2,533	2,631	2,580	2,952	209	205	44
1,318	1,546	1,252	1,251	1,524	1,342	24	33	45
768	764	783	930	592	680	9	12	46
734	752	292	296	311	310	.....	.....	47
5,857	6,169	3,593	3,787	3,621	4,190	337	355	48
1,083	1,163	787	799	730	801	25	25	49
1,320	1,287	1,008	1,066	1,023	1,122	126	120	50
1,293	1,351	1,041	1,134	1,076	1,204	20	12	51
2,161	2,368	757	788	792	1,063	166	198	52
1,618	1,702	2,251	2,349	2,914	3,207	7	2	53
1,170	1,345	1,750	1,950	1,833	2,372	3	1	54
1,083	896	844	447	624	504	26	3	55
641	655	473	547	245	290	20	14	56
2,038	2,234	800	814	724	833	8	3	57
1,234	1,257	123	113	175	177	23	20	58
1,387	1,433	1,084	1,175	905	1,070	46	23	59
788	805	403	347	291	252	15	9	60
1,233	1,423	52	88	45	51	3	4	61
345	385	566	549	521	567	6	5	62
972	1,008	227	236	239	223	1	5	63
779	919	661	813	539	678	3	3	64
1,101	958	612	583	654	568	10	7	65
2,683	2,740	1,322	1,357	1,398	1,494	35	39	66
1,080	1,334	108	116	116	125	19	21	67

TABLE 20.—POPULATION AS NATIVE AND FOREIGN BORN AND WHITE AND COLORED,

	CITIES, TOWNS, VILLAGES, AND BOROUGHS.	NATIVE BORN.		FOREIGN BORN.		TOTAL NATIVE WHITE.	
		Males.	Females.	Males.	Females.	Males.	Females.
	Massachusetts—Continued.						
1	Fall River	17,850	18,814	17,892	19,842	17,770	18,724
2	Ward 1	2,496	2,677	3,345	3,739	2,490	2,664
3	Ward 2	2,077	2,248	1,356	1,646	2,077	2,247
4	Ward 3	1,832	1,848	1,648	1,772	1,827	1,845
5	Ward 4	2,084	2,095	1,954	2,261	2,084	2,095
6	Ward 5	1,700	1,735	1,980	2,103	1,697	1,734
7	Ward 6	2,363	2,385	3,728	3,948	2,358	2,381
8	Ward 7	1,690	1,945	863	1,100	1,672	1,930
9	Ward 8	1,074	1,339	246	418	1,046	1,299
10	Ward 9	2,534	2,542	2,772	2,855	2,519	2,529
11	Falmouth	1,081	1,179	146	161	1,071	1,163
12	Fitchburg	7,361	7,633	3,513	3,530	7,346	7,617
13	Foxboro	1,166	1,289	229	249	1,155	1,286
14	Framingham	3,347	3,723	1,003	1,166	3,337	3,709
15	Franklin	1,733	1,981	589	528	1,733	1,981
16	Gardner	3,090	3,096	1,194	1,044	3,059	3,072
17	Gloucester	8,226	7,542	6,017	2,866	8,222	7,537
18	Grafton	1,738	1,747	689	828	1,738	1,747
19	Great Barrington	1,781	1,978	390	463	1,728	1,906
20	Greenfield	2,059	2,294	424	475	2,051	2,282
21	Hardwick	964	875	558	525	964	874
22	Harwich	1,320	1,329	32	53	1,311	1,317
23	Haverhill	10,553	10,932	2,851	3,076	10,450	10,787
24	Ward 1	1,512	1,377	132	218	1,505	1,368
25	Ward 2	1,041	1,162	114	230	1,000	1,126
26	Ward 3	1,513	1,482	558	548	1,498	1,457
27	Ward 4	1,434	1,557	276	326	1,433	1,552
28	Ward 5	3,209	3,308	1,366	1,260	3,197	3,283
29	Ward 6	1,844	2,046	405	494	1,817	2,001
30	Hingham	1,809	2,031	304	420	1,764	1,973
31	Holden	913	928	407	375	913	928
32	Holliston	1,058	1,122	221	218	1,054	1,116
33	Holyoke	9,028	9,541	7,918	9,150	9,023	9,538
34	Ward 1	1,067	1,117	992	1,170	1,067	1,117
35	Ward 2	1,072	1,106	1,424	1,543	1,070	1,106
36	Ward 3	1,107	1,010	1,513	1,455	1,107	1,010
37	Ward 4	1,501	1,624	2,012	2,477	1,501	1,624
38	Ward 5	991	1,078	426	557	991	1,078
39	Ward 6	1,783	2,018	1,080	1,346	1,783	2,017
40	Ward 7	1,507	1,588	471	602	1,504	1,586
41	Hopkinton	1,676	1,514	500	398	1,674	1,511
42	Hudson	1,795	1,867	524	484	1,794	1,866
43	Hyde Park	3,645	3,740	1,322	1,486	3,604	3,699
44	Ipswich	1,605	1,864	403	567	1,596	1,852
45	Lawrence	11,541	12,595	9,260	11,258	11,495	12,541
46	Ward 1	1,736	1,918	1,496	1,802	1,733	1,917
47	Ward 2	1,626	1,844	1,301	1,567	1,625	1,843
48	Ward 3	1,988	2,160	1,743	2,477	1,974	2,143
49	Ward 4	2,135	2,322	2,118	2,572	2,124	2,312
50	Ward 5	2,145	2,478	1,503	1,762	2,132	2,459
51	Ward 6	1,911	1,873	1,099	1,078	1,907	1,867
52	Lee	1,451	1,600	354	380	1,395	1,552
53	Leicester	1,086	1,196	393	445	1,086	1,196
54	Lenox	1,106	997	422	364	1,058	941
55	Leominster	2,989	3,093	584	603	2,979	3,086
56	Lexington	1,176	1,237	390	394	1,165	1,230
57	Lowell	20,244	22,851	15,209	19,392	20,182	22,794
58	Ward 1	2,286	2,563	2,760	3,789	2,267	2,546
59	Ward 2	3,472	4,087	2,330	3,300	3,467	4,081
60	Ward 3	4,004	4,455	2,702	3,137	4,001	4,452
61	Ward 4	4,201	4,797	1,738	2,124	4,199	4,791
62	Ward 5	3,483	3,837	3,984	4,663	3,471	3,827
63	Ward 6	2,798	3,112	1,695	2,379	2,777	3,097
64	Lynn	20,744	21,018	6,682	7,283	20,504	20,794
65	Ward 1	555	546	62	78	554	545
66	Ward 2	1,358	1,352	211	220	1,352	1,342
67	Ward 3	4,663	4,927	1,148	1,476	4,535	4,807
68	Ward 4	4,205	4,079	1,384	1,581	4,179	4,058
69	Ward 5	4,684	4,924	1,628	1,805	4,671	4,916
70	Ward 6	4,517	4,508	1,916	1,849	4,455	4,445
71	Ward 7	762	682	333	274	758	681

CLASSIFIED BY SEX, FOR PLACES OF 2,500 INHABITANTS OR MORE: 1890—Continued.

NATIVE WHITE—NATIVE PARENTS.		NATIVE WHITE—FOREIGN PARENTS.		FOREIGN WHITE.		TOTAL COLORED.		
Males.	Females.	Males.	Females.	Males.	Females.	Males.	Females.	
5,895	6,413	11,875	12,311	17,855	19,840	117	92	1
904	941	1,586	1,723	3,339	3,739	12	13	2
722	789	1,355	1,458	1,355	1,646	1	1	3
286	280	1,541	1,565	1,642	1,772	11	3	4
460	489	1,624	1,606	1,950	2,261	4	.....	5
417	410	1,280	1,324	1,975	2,103	8	1	6
391	385	1,967	1,996	3,724	3,947	9	5	7
850	997	822	933	862	1,100	19	15	8
804	1,013	242	286	246	417	28	41	9
1,061	1,109	1,458	1,420	2,762	2,855	25	13	10
971	1,054	100	109	145	160	11	17	11
4,441	4,453	2,905	3,164	3,502	3,530	26	16	12
891	1,048	264	238	229	248	11	4	13
2,116	2,438	1,221	1,271	1,000	1,166	13	14	14
1,131	1,287	602	694	587	528	2	.....	15
2,026	1,995	1,033	1,077	1,191	1,043	34	25	16
5,161	4,551	3,061	2,986	6,005	2,865	16	6	17
985	1,017	753	730	689	828	.....	.....	18
1,282	1,383	446	523	387	463	56	72	19
1,553	1,659	498	623	420	475	12	12	20
536	478	428	396	558	525	.....	1	21
1,258	1,268	53	49	24	43	17	22	22
7,715	7,898	2,735	2,889	2,827	3,072	127	149	23
1,369	1,219	136	149	126	218	13	9	24
874	973	126	153	112	229	43	37	25
942	868	556	589	549	548	24	25	26
1,176	1,237	257	315	276	324	1	7	27
2,061	2,129	1,136	1,154	1,360	1,260	18	25	28
1,293	1,472	524	529	404	493	28	46	29
1,331	1,518	433	455	303	420	46	58	30
518	528	395	400	407	375	.....	.....	31
732	805	322	311	221	218	4	6	32
3,014	2,986	6,009	6,552	7,897	9,148	26	5	33
228	195	839	922	990	1,170	2	.....	34
288	243	782	863	1,421	1,543	5	.....	35
136	111	971	899	1,510	1,455	3	.....	36
145	132	1,356	1,492	2,006	2,475	6	2	37
471	438	520	640	424	557	2	.....	38
825	947	958	1,070	1,075	1,346	5	1	39
921	920	583	666	471	602	3	2	40
943	826	731	685	499	398	3	3	41
1,117	1,196	677	670	522	484	3	1	42
2,207	2,216	1,397	1,483	1,315	1,477	48	50	43
1,215	1,444	381	408	401	567	11	12	44
4,144	4,688	7,351	7,853	9,240	11,253	66	59	45
572	667	1,161	1,250	1,496	1,802	3	1	46
585	760	1,040	1,083	1,291	1,567	11	1	47
433	529	1,541	1,614	1,739	2,476	18	18	48
809	943	1,315	1,369	2,114	2,571	15	11	49
909	1,013	1,223	1,446	1,503	1,760	13	21	50
836	776	1,071	1,091	1,097	1,077	6	7	51
855	931	540	621	353	380	57	48	52
554	599	532	597	392	444	1	1	53
611	515	447	426	422	364	48	56	54
2,238	2,249	741	837	580	602	14	8	55
820	907	345	323	388	394	13	7	56
9,713	11,371	10,469	11,423	15,098	19,316	173	133	57
782	893	1,485	1,653	2,666	3,718	113	88	58
1,829	2,273	1,638	1,808	2,325	3,300	10	6	59
1,406	1,638	2,595	2,814	2,700	3,137	5	3	60
2,935	3,372	1,264	1,419	1,734	2,120	6	10	61
1,506	1,735	1,965	2,092	3,981	4,663	15	10	62
1,255	1,460	1,522	1,637	1,692	2,378	24	16	63
14,512	14,490	5,992	6,304	6,552	7,147	370	360	64
482	464	72	81	62	78	1	1	65
1,121	1,118	231	224	211	218	6	12	66
3,394	3,570	1,141	1,237	1,054	1,382	222	214	67
3,151	2,947	1,028	1,111	1,370	1,563	40	39	68
3,228	3,354	1,443	1,562	1,623	1,803	18	10	69
2,644	2,634	1,811	1,811	1,899	1,829	79	83	70
492	403	266	278	333	274	4	1	71

TABLE 20.—POPULATION AS NATIVE AND FOREIGN BORN AND WHITE AND COLORED,

	CITIES, TOWNS, VILLAGES, AND BOROUGHS.	NATIVE BORN.		FOREIGN BORN.		TOTAL NATIVE WHITE.	
		Males.	Females.	Males.	Females.	Males.	Females.
	Massachusetts—Continued.						
1	Malden	7,807	8,679	2,939	3,606	7,763	8,616
2	Mansfield	1,455	1,487	239	251	1,452	1,486
3	Marblehead	3,427	3,646	479	650	3,412	3,634
4	Marlboro	5,112	5,101	1,855	1,737	5,092	5,084
5	Maynard	833	874	492	501	833	874
6	Medford	4,094	4,484	1,213	1,288	4,068	4,459
7	Medway	1,247	1,214	234	290	1,247	1,213
8	Melrose	3,086	3,486	813	1,134	3,077	3,465
9	Merrimac	1,079	1,126	262	166	1,079	1,126
10	Methuen	1,632	1,738	682	762	1,632	1,738
11	Middleboro	2,584	2,825	309	347	2,572	2,800
12	Milford	3,230	3,527	992	1,031	3,223	3,519
13	Millbury	1,503	1,634	616	675	1,503	1,634
14	Milton	1,480	1,562	531	705	1,458	1,538
15	Monson	1,475	1,513	338	324	1,446	1,484
16	Montague	2,098	2,110	1,108	980	2,097	2,108
17	Nantucket	1,332	1,701	79	156	1,326	1,667
18	Natick	3,528	3,760	915	915	3,500	3,737
19	Needham	1,072	1,061	463	439	1,063	1,056
20	New Bedford	12,266	14,047	6,754	7,666	11,670	13,257
21	Ward 1	2,565	2,708	2,760	2,909	2,553	2,700
22	Ward 2	1,732	2,001	362	482	1,665	1,912
23	Ward 3	1,845	2,285	211	272	1,595	1,977
24	Ward 4	1,294	1,583	296	349	1,193	1,399
25	Ward 5	1,789	2,225	498	771	1,681	2,089
26	Ward 6	3,041	3,245	2,627	2,883	2,983	3,180
27	Newburyport	5,254	6,075	1,081	1,537	5,226	6,039
28	Newton	7,905	9,260	2,951	4,263	7,764	9,095
29	North Adams	5,584	6,024	2,215	2,251	5,568	5,995
30	Northampton	4,925	6,234	1,778	2,053	4,879	6,188
31	North Andover	1,265	1,298	569	610	1,263	1,291
32	North Attleboro	2,550	2,561	776	840	2,537	2,551
33	Northbridge	1,354	1,324	1,012	913	1,350	1,319
34	North Brookfield	1,509	1,584	385	393	1,504	1,578
35	Norwood	1,419	1,293	564	457	1,413	1,290
36	Orange	2,008	1,983	338	239	2,008	1,983
37	Oxford	992	1,054	273	297	973	1,029
38	Palmer	2,003	2,141	1,099	1,277	1,983	2,115
39	Peabody	3,788	3,815	1,352	1,203	3,786	3,809
40	Pepperell	1,265	1,289	284	289	1,255	1,279
41	Pittsfield	6,349	6,936	1,884	2,112	6,238	6,824
42	Plymouth	2,957	3,205	583	569	2,895	3,166
43	Provincetown	1,635	1,785	612	610	1,632	1,776
44	Quincy	5,355	5,512	3,258	2,598	5,349	5,506
45	Randolph	1,639	1,646	308	353	1,635	1,643
46	Reading	1,569	1,788	355	376	1,568	1,787
47	Revere	2,032	2,088	773	775	2,018	2,075
48	Rockland	2,149	2,156	470	438	2,149	2,156
49	Rockport	1,560	1,522	599	406	1,559	1,522
50	Salem	10,273	11,404	4,051	5,073	10,204	11,323
51	Ward 1	1,614	1,664	605	778	1,596	1,646
52	Ward 2	2,065	2,194	379	558	2,055	2,184
53	Ward 3	1,311	1,612	439	626	1,296	1,593
54	Ward 4	1,627	1,975	682	783	1,619	1,964
55	Ward 5	2,070	2,265	1,568	1,891	2,055	2,247
56	Ward 6	1,586	1,694	378	437	1,583	1,689
57	Saugus	1,442	1,527	342	362	1,435	1,519
58	Somerville	14,166	15,098	4,965	5,923	14,140	15,063
59	Ward 1	3,605	3,733	1,278	1,499	3,598	3,728
60	Ward 2	4,405	4,726	1,960	2,118	4,403	4,721
61	Ward 3	3,200	3,395	835	1,108	3,197	3,391
62	Ward 4	2,956	3,244	892	1,198	2,942	3,223
63	Southbridge	2,365	2,544	1,312	1,434	2,351	2,525
64	South Hadley	1,303	1,653	662	643	1,303	1,653
65	Spencer	3,278	3,301	1,152	1,016	3,275	3,296
66	Springfield	16,102	17,162	5,189	5,726	15,736	16,718
67	Ward 1	4,256	4,320	1,777	1,722	4,244	4,298
68	Ward 2	1,703	1,525	552	485	1,658	1,484
69	Ward 3	1,763	1,895	635	762	1,672	1,792
70	Ward 4	1,562	1,948	279	579	1,555	1,922
71	Ward 5	3,752	4,374	762	1,013	3,609	4,191
72	Ward 6	1,347	1,310	534	455	1,299	1,253
73	Ward 7	974	1,084	150	183	964	1,076
74	Ward 8	745	706	500	527	735	702

CLASSIFIED BY SEX, FOR PLACES OF 2,500 INHABITANTS OR MORE: 1890—Continued.

NATIVE WHITE—NATIVE PARENTS.		NATIVE WHITE—FOREIGN PARENTS.		FOREIGN WHITE.		TOTAL COLORED.		
Males.	Females.	Males.	Females.	Males.	Females.	Males.	Females.	
5,118	5,612	2,645	3,004	2,933	3,605	50	64	1
1,192	1,213	260	273	237	251	5	1	2
2,752	2,886	660	748	469	649	25	13	3
2,368	2,385	2,724	2,699	1,851	1,737	24	17	4
318	328	515	546	491	501	1	.....	5
2,816	3,106	1,252	1,353	1,209	1,285	30	28	6
790	798	457	415	233	290	1	1	7
2,311	2,609	766	856	798	1,128	24	27	8
870	866	209	260	262	166	.....	.....	9
1,132	1,127	500	611	680	762	2	.....	10
2,272	2,491	300	309	306	347	15	25	11
1,773	1,947	1,450	1,572	990	1,030	9	9	12
750	791	753	843	614	675	2	.....	13
954	981	504	557	531	704	22	25	14
1,051	1,096	395	388	335	324	32	29	15
1,070	1,003	1,027	1,105	1,106	980	3	2	16
1,153	1,476	173	191	79	156	6	34	17
2,110	2,229	1,390	1,508	915	914	28	24	18
607	602	456	454	463	437	9	7	19
7,315	8,573	4,355	4,684	6,556	7,527	794	929	20
1,085	1,182	1,468	1,518	2,759	2,907	13	10	21
1,302	1,481	363	431	355	480	74	91	22
1,369	1,686	226	291	195	265	266	315	23
947	1,121	246	278	251	330	146	203	24
1,280	1,642	401	447	390	677	216	230	25
1,332	1,461	1,651	1,719	2,606	2,868	79	80	26
3,829	4,507	1,397	1,532	1,075	1,535	34	38	27
5,240	6,216	2,524	2,879	2,924	4,244	168	184	28
3,135	3,351	2,433	2,644	2,205	2,251	26	29	29
2,764	3,852	2,115	2,336	1,770	2,051	54	48	30
657	668	606	623	568	610	3	7	31
1,534	1,522	1,003	1,029	771	840	18	10	32
676	669	674	650	1,012	913	4	5	33
883	932	621	646	385	393	5	6	34
815	764	598	526	564	457	6	3	35
1,785	1,767	223	216	336	239	2	.....	36
618	688	355	341	273	297	19	25	37
1,061	1,105	922	1,010	1,099	1,275	20	28	38
2,243	2,330	1,543	1,479	1,351	1,203	3	6	39
915	969	340	310	284	289	10	10	40
3,278	3,704	2,960	3,120	1,879	2,110	116	114	41
2,452	2,699	443	467	582	508	63	40	42
858	978	774	798	601	609	14	10	43
2,713	2,932	2,636	2,574	3,249	2,597	15	7	44
982	962	653	681	305	353	7	3	45
1,283	1,467	285	320	352	376	4	1	46
1,314	1,327	704	748	771	767	16	21	47
1,417	1,416	732	740	468	438	2	.....	48
1,144	1,146	415	376	599	406	1	.....	49
6,146	6,916	4,058	4,407	4,031	5,062	89	92	50
830	902	766	744	603	777	20	19	51
1,596	1,733	459	451	372	553	17	15	52
825	1,031	471	562	438	624	16	21	53
779	979	840	985	680	783	10	11	54
1,124	1,216	931	1,031	1,562	1,888	21	21	55
992	1,055	591	634	376	437	5	5	56
1,121	1,141	314	378	341	360	8	10	57
9,043	9,683	5,097	5,380	4,954	5,920	37	38	58
2,261	2,317	1,337	1,411	1,276	1,498	9	6	59
2,433	2,574	1,970	2,147	1,957	2,118	5	5	60
2,310	2,480	887	911	832	1,108	6	4	61
2,039	2,312	903	911	889	1,196	17	23	62
914	1,014	1,437	1,511	1,310	1,434	16	19	63
749	1,039	554	614	661	643	1	.....	64
1,474	1,498	1,801	1,798	1,150	1,016	5	5	65
9,953	10,621	5,783	6,097	5,169	5,719	386	451	66
2,317	2,286	1,927	2,012	1,776	1,721	13	23	67
1,085	890	573	594	548	485	49	41	68
870	973	802	819	626	759	100	106	69
1,177	1,456	378	466	278	579	8	26	70
2,732	3,149	877	1,042	758	1,010	147	186	71
725	737	574	516	533	455	49	57	72
735	837	229	239	150	183	10	8	73
312	293	423	409	500	527	10	4	74

TABLE 20.—POPULATION AS NATIVE AND FOREIGN BORN AND WHITE AND COLORED,

	CITIES, TOWNS, VILLAGES, AND BOROUGHS.	NATIVE BORN.		FOREIGN BORN.		TOTAL NATIVE WHITE.	
		Males.	Females.	Males.	Females.	Males.	Females.
	Massachusetts—Continued.						
1	Stoneham	2,443	2,515	585	612	2,423	2,500
2	Stoughton	1,904	1,970	487	491	1,901	1,969
3	Sutton	1,054	1,070	513	543	1,053	1,070
4	Swampscott	1,254	1,290	246	408	1,249	1,286
5	Taunton	8,909	9,186	3,422	3,931	8,861	9,132
6	Ward 1	1,794	1,871	444	500	1,792	1,867
7	Ward 2	626	651	142	178	626	651
8	Ward 3	1,207	1,299	564	633	1,201	1,293
9	Ward 4	745	836	181	258	738	830
10	Ward 5	454	462	87	96	454	462
11	Ward 6	1,062	1,044	313	254	1,047	1,027
12	Ward 7	944	935	273	281	939	933
13	Ward 8	2,077	2,088	1,418	1,731	2,064	2,069
14	Templeton	1,285	1,213	274	227	1,280	1,212
15	Tewksbury	698	699	528	590	693	691
16	Uxbridge	1,250	1,276	430	452	1,245	1,271
17	Wakefield	2,482	2,670	848	982	2,478	2,662
18	Walpole	959	1,077	283	285	958	1,077
19	Waltham	6,182	7,243	2,371	2,911	6,174	7,235
20	Ware	2,019	2,342	1,354	1,614	2,019	2,340
21	Wareham	1,455	1,435	335	226	1,453	1,430
22	Warren	1,593	1,659	722	707	1,592	1,657
23	Watertown	2,398	2,485	983	1,207	2,384	2,477
24	Webster	1,995	2,159	1,399	1,478	1,986	2,144
25	Wellesley	957	1,769	358	516	953	1,767
26	Westboro	2,051	2,071	473	600	2,045	2,069
27	West Boylston	935	1,073	477	534	932	1,073
28	Westfield	3,854	4,163	907	881	3,822	4,132
29	Westport	1,106	1,105	176	212	1,100	1,100
30	West Springfield	1,923	1,996	539	619	1,921	1,995
31	Weymouth	4,497	4,734	839	796	4,479	4,726
32	Whitman	1,919	1,922	302	298	1,918	1,920
33	Williamstown	1,793	1,518	447	463	1,731	1,463
34	Winchendon	1,711	1,709	504	466	1,710	1,708
35	Winchester	1,725	1,805	615	716	1,715	1,784
36	Winthrop	1,039	1,098	259	330	1,027	1,085
37	Woburn	4,657	4,725	2,092	2,025	4,608	4,677
38	Worcester	28,753	29,199	13,514	13,189	28,301	28,715
39	Ward 1	2,871	2,936	1,149	1,090	2,752	2,816
40	Ward 2	4,768	4,671	2,430	2,111	4,660	4,548
41	Ward 3	2,953	2,723	1,882	1,700	2,928	2,703
42	Ward 4	3,136	3,168	1,787	1,748	3,131	3,163
43	Ward 5	4,765	4,401	3,954	3,443	4,758	4,393
44	Ward 6	3,137	3,225	1,175	1,306	3,133	3,221
45	Ward 7	3,970	4,468	804	1,086	3,823	4,302
46	Ward 8	3,153	3,607	333	705	3,116	3,569
47	Wrentham	1,029	1,101	238	198	1,024	1,098
	Michigan:						
48	Adrian	3,388	3,973	684	711	3,287	3,853
49	Albion	1,488	1,690	278	307	1,470	1,673
50	Allegan	1,121	1,293	135	120	1,087	1,258
51	Alpena	2,956	2,917	2,861	2,549	2,952	2,913
52	Ann Arbor	3,360	3,925	1,018	1,128	3,252	3,793
53	Ausable	1,193	1,147	1,112	876	1,189	1,146
54	Battle Creek	5,484	6,077	869	767	5,325	5,909
55	Bay city	8,501	8,393	5,753	5,192	8,433	8,332
56	Ward 1	891	805	654	546	891	804
57	Ward 2	1,049	603	581	372	1,042	601
58	Ward 3	617	714	228	271	611	709
59	Ward 4	1,032	1,151	678	638	1,016	1,131
60	Ward 5	777	822	640	573	765	809
61	Ward 6	860	905	576	543	846	893
62	Ward 7	752	781	501	447	752	781
63	Ward 8	633	741	860	818	630	739
64	Ward 9	530	521	204	233	526	518
65	Ward 10	634	561	444	390	631	560
66	Ward 11	726	789	387	361	723	787
67	Benton Harbor	1,595	1,633	237	227	1,526	1,568
68	Bessemer	698	566	910	392	694	563
69	Big Rapids	1,908	1,994	727	674	1,900	1,986

CLASSIFIED BY SEX, FOR PLACES OF 2,500 INHABITANTS OR MORE: 1890—Continued.

NATIVE WHITE—NATIVE PARENTS.		NATIVE WHITE—FOREIGN PARENTS.		FOREIGN WHITE.		TOTAL COLORED.		
Males.	Females.	Males.	Females.	Males.	Females.	Males.	Females.	
1,738	1,811	685	689	584	612	21	15	1
1,242	1,302	659	667	484	491	6	1	2
608	636	445	434	513	542	1	1	3
983	1,022	266	264	242	403	9	9	4
5,383	5,544	3,478	3,588	3,396	3,914	74	71	5
1,159	1,199	633	668	444	500	2	4	6
479	474	147	177	142	178	.....	.....	7
491	507	710	786	560	631	10	8	8
549	622	189	208	180	257	8	7	9
392	389	62	73	87	96	.....	.....	10
635	690	412	337	311	254	17	17	11
730	731	209	202	273	281	5	2	12
948	932	1,116	1,137	1,399	1,717	32	33	13
941	903	339	309	274	227	5	1	14
439	492	254	199	526	587	7	11	15
815	817	430	454	430	452	5	5	16
1,629	1,766	849	896	846	982	6	8	17
643	732	315	345	281	285	3	.....	18
3,885	4,547	2,289	2,688	2,359	2,910	20	9	19
907	1,047	1,112	1,293	1,350	1,614	4	2	20
1,160	1,182	293	248	318	226	19	5	21
845	872	747	785	720	707	3	2	22
1,333	1,392	1,051	1,085	980	1,204	17	11	23
837	956	1,149	1,188	1,399	1,478	9	15	24
623	1,374	330	393	358	516	4	2	25
1,345	1,450	700	619	470	600	9	2	26
497	561	435	512	476	534	4	.....	27
2,840	3,038	982	1,094	903	880	36	32	28
998	1,001	102	99	174	212	8	5	29
1,159	1,201	762	794	538	618	3	2	30
3,267	3,450	1,212	1,276	834	795	23	9	31
1,533	1,566	385	354	300	298	3	2	32
1,315	1,033	416	430	444	463	65	55	33
1,227	1,258	483	450	502	466	3	1	34
1,057	1,160	658	624	608	708	17	29	35
826	846	201	239	258	328	13	15	36
2,132	2,302	2,476	2,375	2,090	2,022	51	51	37
15,121	15,473	13,180	13,242	13,480	13,183	486	490	38
1,800	1,799	952	1,017	1,143	1,090	125	120	39
2,906	2,888	1,754	1,660	2,420	2,111	118	123	40
988	782	1,940	1,921	1,877	1,699	30	21	41
921	813	2,210	2,350	1,786	1,748	6	5	42
1,171	1,125	3,587	3,268	3,950	3,441	11	10	43
1,741	1,819	1,392	1,402	1,174	1,305	5	5	44
2,859	3,165	964	1,137	800	1,084	151	168	45
2,735	3,082	381	487	330	705	40	38	46
793	868	231	230	238	198	5	3	47
2,258	2,605	1,029	1,248	673	698	112	133	48
1,142	1,287	328	386	272	306	24	18	49
874	968	213	290	133	120	36	35	50
720	656	2,232	2,257	2,859	2,549	6	4	51
1,843	2,130	1,409	1,663	968	1,105	158	155	52
357	312	832	834	1,111	875	5	2	53
4,305	4,800	1,020	1,109	853	749	175	186	54
3,337	2,864	5,096	5,468	5,743	5,171	78	82	55
284	244	607	560	654	546	.....	1	56
757	310	285	291	581	372	7	2	57
349	402	262	307	228	271	6	5	58
347	357	669	774	676	635	18	23	59
207	225	558	584	640	565	12	21	60
313	316	533	577	572	536	18	19	61
289	282	463	499	501	447	.....	.....	62
46	46	584	693	860	818	3	2	63
313	288	213	230	201	231	7	5	64
140	110	491	450	443	389	4	2	65
292	284	431	503	387	361	3	2	66
1,193	1,189	333	379	235	227	71	65	67
172	120	522	443	910	392	4	3	68
1,291	1,328	609	658	727	673	8	9	69

TABLE 20.—POPULATION AS NATIVE AND FOREIGN BORN AND WHITE AND COLORED,

	CITIES, TOWNS, VILLAGES, AND BOROUGHS.	NATIVE BORN.		FOREIGN BORN.		TOTAL NATIVE WHITE.	
		Males.	Females.	Males.	Females.	Males.	Females.
	Michigan—Continued.						
1	Cadillac	1,520	1,506	749	686	1,520	1,506
2	Charlotte	1,713	1,897	143	114	1,705	1,888
3	Cheboygan	1,792	1,731	1,513	1,199	1,784	1,721
4	Coldwater	2,237	2,553	231	226	2,222	2,543
5	Detroit	61,013	63,154	40,285	41,424	59,636	61,837
6	Ward 1	4,299	4,484	1,893	2,483	4,072	4,302
7	Ward 2	3,713	4,136	1,242	1,852	3,692	4,109
8	Ward 3	4,257	4,445	2,749	2,815	3,711	3,920
9	Ward 4	3,802	4,250	1,739	2,198	3,780	4,219
10	Ward 5	4,501	4,891	3,464	3,464	4,266	4,651
11	Ward 6	4,380	4,710	2,218	2,538	4,370	4,700
12	Ward 7	4,056	3,894	3,330	3,202	3,878	3,745
13	Ward 8	3,980	4,156	2,138	2,317	3,973	4,140
14	Ward 9	5,509	5,701	5,245	5,015	5,439	5,642
15	Ward 10	4,853	5,063	2,996	3,099	4,850	5,056
16	Ward 11	4,728	4,706	2,291	2,249	4,718	4,694
17	Ward 12	3,864	3,770	3,414	3,361	3,850	3,752
18	Ward 13	2,721	2,853	1,631	1,604	2,716	2,845
19	Ward 14	2,116	2,060	2,072	1,949	2,106	2,051
20	Ward 15	1,791	1,795	1,284	1,111	1,786	1,789
21	Ward 16	2,443	2,240	2,579	2,167	2,429	2,222
22	Dowagiac	1,268	1,313	131	94	1,240	1,276
23	Escanaba	2,059	1,886	1,757	1,106	2,059	1,886
24	Flint	3,779	4,137	909	978	3,698	4,057
25	Fort Gratiot	727	655	735	715	725	652
26	Grand Haven	1,626	1,647	920	830	1,605	1,620
27	Grand Rapids	20,013	20,861	10,078	9,326	19,736	20,633
28	Ward 1	3,192	3,201	1,679	1,463	3,123	3,144
29	Ward 2	1,278	1,298	274	365	1,264	1,287
30	Ward 3	1,722	2,128	431	628	1,701	2,107
31	Ward 4	2,486	2,686	879	795	2,468	2,674
32	Ward 5	2,115	2,195	1,496	1,292	2,041	2,133
33	Ward 6	1,816	1,815	1,882	1,606	1,813	1,809
34	Ward 7	2,134	2,178	1,174	1,047	2,130	2,172
35	Ward 8	1,040	1,098	617	536	1,034	1,091
36	Ward 9	1,609	1,544	756	677	1,597	1,537
37	Ward 10	2,621	2,718	890	917	2,565	2,679
38	Greenville	1,231	1,343	219	263	1,227	1,339
39	Hastings	1,420	1,290	136	126	1,420	1,290
40	Hillsdale	1,624	1,892	185	214	1,619	1,888
41	Holland	1,336	1,286	679	644	1,336	1,286
42	Ionia	1,710	1,942	390	440	1,701	1,934
43	Iron Mountain	1,694	1,385	3,833	1,687	1,691	1,383
44	Ironwood	1,871	1,369	3,213	1,292	1,871	1,369
45	Ishpeming	2,413	2,364	4,116	2,304	2,411	2,362
46	Jackson	8,526	8,658	1,896	1,718	8,342	8,470
47	Kalamazoo	6,432	7,157	2,148	2,116	6,249	6,941
48	Lansing	5,397	5,397	1,181	1,127	5,246	5,269
49	Lapeer	1,057	1,178	252	266	1,050	1,176
50	Ludington	2,166	2,239	1,700	1,412	2,160	2,234
51	Manistee	3,516	3,507	3,132	2,657	3,514	3,502
52	Manistique	783	684	967	506	764	664
53	Marine	1,201	1,261	403	403	1,201	1,261
54	Marquette	2,683	2,395	2,333	1,682	2,666	2,365
55	Marshall	1,620	1,771	275	302	1,602	1,756
56	Menominee	3,036	2,762	3,007	1,825	3,017	2,748
57	Monroe	2,059	2,299	437	463	2,045	2,285
58	Mount Clemens	1,757	1,852	572	567	1,751	1,849
59	Mount Pleasant	1,054	1,064	289	294	1,039	1,049
60	Muskegon	7,020	6,895	4,745	4,042	6,992	6,864
61	Negaunee	1,347	1,356	2,262	1,113	1,346	1,356
62	Niles	1,603	1,884	353	357	1,532	1,815
63	Oscoda	1,020	893	1,027	653	991	872
64	Owosso	2,668	2,647	671	578	2,660	2,639
65	Petoskey	1,136	1,190	285	261	1,123	1,166
66	Pontiac	2,214	2,476	762	748	2,139	2,393
67	Port Huron	3,720	3,804	3,012	3,007	3,700	3,792
68	Red Jacket	668	713	1,116	576	666	712
69	Saginaw	15,518	15,170	8,313	7,321	15,382	15,056
70	Ward 1	1,283	1,105	714	610	1,277	1,101
71	Ward 2	1,294	1,385	641	633	1,260	1,358
72	Ward 3	1,625	923	663	348	1,600	909

CLASSIFIED BY SEX, FOR PLACES OF 2,500 INHABITANTS OR MORE: 1890—Continued.

NATIVE WHITE—NATIVE PARENTS.		NATIVE WHITE—FOREIGN PARENTS.		FOREIGN WHITE.		TOTAL COLORED.		
Males.	Females.	Males.	Females.	Males.	Females.	Males.	Females.	
883	900	637	606	748	685	1	1	1
1,515	1,661	190	227	143	114	8	9	2
574	563	1,210	1,158	1,504	1,193	17	16	3
1,829	2,025	393	518	231	225	15	11	4
21,444	21,478	38,192	40,359	39,951	40,998	1,711	1,743	5
2,220	2,224	1,852	2,078	1,833	2,413	287	252	6
2,484	2,595	1,208	1,514	1,235	1,830	28	49	7
1,322	1,391	2,389	2,529	2,610	2,642	685	698	8
2,130	2,277	1,650	1,942	1,738	2,195	23	34	9
884	948	3,382	3,703	3,410	3,390	289	314	10
1,991	1,928	2,379	2,772	2,215	2,538	13	10	11
827	750	3,051	2,995	3,302	3,169	206	182	12
1,499	1,489	2,474	2,651	2,136	2,312	9	21	13
915	922	4,524	4,720	5,233	5,006	82	68	14
1,569	1,640	3,281	3,416	2,994	3,094	5	12	15
2,359	2,259	2,359	2,435	2,289	2,242	12	19	16
892	872	2,958	2,880	3,404	3,351	24	28	17
890	926	1,826	1,919	1,631	1,604	5	8	18
473	424	1,633	1,627	2,063	1,939	19	19	19
443	404	1,343	1,385	1,284	1,111	5	6	20
546	429	1,883	1,793	2,574	2,162	19	23	21
1,041	1,034	199	242	130	92	29	39	22
753	546	1,306	1,340	1,756	1,106	1	.....	23
2,533	2,770	1,165	1,287	890	956	100	102	24
259	213	466	439	735	713	2	5	25
452	503	1,153	1,117	920	829	21	28	26
10,698	10,661	9,038	9,972	10,025	9,263	330	291	27
1,613	1,529	1,510	1,615	1,668	1,447	80	73	28
975	897	289	390	274	365	14	11	29
1,209	1,416	492	691	429	625	23	24	30
1,557	1,583	911	1,091	861	789	36	18	31
898	887	1,143	1,246	1,483	1,274	87	80	32
648	663	1,165	1,146	1,881	1,606	4	6	33
1,018	908	1,112	1,264	1,174	1,045	4	8	34
468	464	566	627	617	536	6	7	35
817	749	780	788	755	676	13	8	36
1,495	1,565	1,070	1,114	883	900	63	56	37
946	1,052	281	287	219	262	4	5	38
1,181	1,116	239	174	136	126	.....	.....	39
1,300	1,510	319	378	180	212	10	6	40
387	332	949	954	679	644	.....	.....	41
1,164	1,285	537	649	389	436	10	12	42
495	261	1,196	1,122	3,829	1,686	7	3	43
775	411	1,096	958	3,211	1,292	2	.....	44
356	309	2,055	2,053	4,110	2,304	8	2	45
5,890	5,811	2,452	2,659	1,841	1,676	239	230	46
4,066	4,521	2,183	2,420	2,133	2,103	198	229	47
3,811	3,692	1,435	1,577	1,147	1,094	185	161	48
764	796	286	380	252	266	7	2	49
881	934	1,279	1,300	1,699	1,412	7	5	50
986	947	2,528	2,555	3,128	2,654	6	8	51
407	342	357	322	966	506	20	20	52
592	616	609	645	403	403	.....	.....	53
926	631	1,740	1,734	2,321	1,682	29	30	54
1,091	1,192	511	564	270	300	23	17	55
842	705	2,175	2,043	3,005	1,825	21	14	56
1,142	1,259	903	1,026	436	459	15	18	57
1,002	1,065	749	784	572	567	6	3	58
733	719	306	330	289	294	15	15	59
2,871	2,688	4,121	4,176	4,745	4,042	28	31	60
150	160	1,196	1,196	2,261	1,113	2	.....	61
991	1,188	541	627	352	356	72	70	62
295	240	696	632	1,027	653	29	21	63
1,918	1,787	742	852	670	578	9	8	64
802	797	321	369	284	260	14	25	65
1,377	1,520	762	873	744	731	93	100	66
1,315	1,326	2,385	2,466	3,002	2,988	30	31	67
45	51	621	661	1,111	576	7	1	68
7,129	6,447	8,253	8,609	8,293	7,297	156	138	69
588	453	689	648	714	610	6	4	70
671	720	589	638	637	625	38	35	71
1,187	600	413	309	659	345	29	17	72

TABLE 20.—POPULATION AS NATIVE AND FOREIGN BORN AND WHITE AND COLORED,

	CITIES, TOWNS, VILLAGES, AND BOROUGHS.	NATIVE BORN.		FOREIGN BORN.		TOTAL NATIVE WHITE.	
		Males.	Females.	Males.	Females.	Males.	Females.
	Michigan—Continued.						
	Saginaw—Continued.						
1	Ward 4	1,170	1,297	713	632	1,164	1,291
2	Ward 5	1,494	1,678	786	791	1,477	1,663
3	Ward 6	1,016	1,077	483	455	1,004	1,062
4	Ward 7	1,168	1,241	670	625	1,163	1,237
5	Ward 8	611	586	338	253	611	586
6	Ward 9	728	724	247	232	728	724
7	Ward 10	1,083	1,022	611	522	1,075	1,013
8	Ward 11	985	1,014	651	642	981	1,010
9	Ward 12	905	927	487	457	899	921
10	Ward 13	681	748	334	302	673	743
11	Ward 14	664	663	418	366	664	663
12	Ward 15	811	780	557	453	806	775
13	St. Ignace	924	875	552	353	923	875
14	St. Johns	1,338	1,476	155	158	1,328	1,468
15	St. Joseph	1,483	1,457	408	385	1,405	1,410
16	Sault Ste. Marie	1,370	1,303	1,666	1,421	1,363	1,294
17	Three Rivers	1,415	1,454	127	135	1,370	1,434
18	Traverse	1,443	1,493	793	624	1,441	1,492
19	West Bay city	4,164	3,802	2,814	2,201	4,162	3,801
20	Wyandotte	1,317	1,267	660	573	1,317	1,267
21	Ypsilanti	2,257	2,995	391	486	2,043	2,783
	Minnesota:						
22	Albert Lea	1,125	1,217	462	501	1,120	1,210
23	Anoka	1,542	1,549	626	535	1,535	1,540
24	Austin	1,502	1,602	407	390	1,490	1,594
25	Brainerd	1,945	1,807	1,074	877	1,940	1,800
26	Cloquet	813	449	951	317	813	449
27	Crookston	985	952	845	675	985	952
28	Duluth	10,377	6,516	10,598	5,624	10,242	6,439
29	Ward 1	1,161	455	1,241	398	1,144	420
30	Ward 2	593	521	764	349	589	517
31	Ward 3	3,316	2,127	2,661	1,728	3,267	2,101
32	Ward 4	3,170	1,882	2,401	1,277	3,113	1,871
33	Ward 5	1,389	899	2,274	1,061	1,385	898
34	Ward 6	748	632	1,257	811	744	632
35	Faribault	2,365	2,492	802	861	2,352	2,487
36	Fergus Falls	1,281	1,293	582	616	1,279	1,290
37	Hastings	1,340	1,408	480	477	1,322	1,392
38	Mankato	3,093	3,250	1,351	1,144	3,086	3,247
39	Minneapolis	53,389	50,791	34,254	26,304	52,598	50,271
40	Ward 1	3,109	2,789	2,721	1,757	3,102	2,784
41	Ward 2	3,467	3,239	1,463	1,289	3,444	3,216
42	Ward 3	7,267	7,032	5,405	3,943	7,216	7,004
43	Ward 4	8,993	7,389	3,504	2,763	8,784	7,294
44	Ward 5	7,268	7,192	3,306	2,762	6,949	6,962
45	Ward 6	3,099	2,975	5,948	3,805	3,071	2,950
46	Ward 7	4,363	4,403	2,368	2,131	4,326	4,372
47	Ward 8	5,177	5,544	1,243	1,427	5,158	5,531
48	Ward 9	3,806	3,622	2,937	2,174	3,760	3,588
49	Ward 10	1,374	1,202	1,199	739	1,373	1,202
50	Ward 11	3,881	3,995	3,467	2,990	3,835	3,962
51	Ward 12	720	585	354	242	715	583
52	Ward 13	865	824	339	282	865	823
53	New Ulm	1,059	1,072	835	775	1,059	1,072
54	Northfield	969	1,110	279	301	959	1,103
55	Owatonna	1,351	1,502	492	504	1,341	1,495
56	Red Wing	1,886	2,105	1,219	1,084	1,886	2,105
57	Rochester	1,752	1,981	857	731	1,749	1,979
58	St. Cloud	2,924	2,726	1,106	930	2,917	2,723
59	St. Paul	40,403	39,576	29,158	24,019	39,584	38,968
60	Ward 1	4,545	4,372	4,510	3,653	4,514	4,355
61	Ward 2	3,872	3,957	3,222	2,616	3,856	3,945
62	Ward 3	2,474	1,898	2,096	1,046	2,387	1,827
63	Ward 4	4,783	3,694	2,442	1,723	4,447	3,481
64	Ward 5	4,462	4,548	3,308	2,801	4,438	4,513
65	Ward 6	4,493	4,336	3,226	2,712	4,421	4,287
66	Ward 7	3,505	4,331	759	1,539	3,480	4,311
67	Ward 8	6,335	6,512	5,682	4,808	6,160	6,351
68	Ward 9	3,928	3,937	2,905	2,487	3,877	3,907
69	Ward 10	1,086	1,044	567	322	1,086	1,044
70	Ward 11	920	947	441	312	918	947

CLASSIFIED BY SEX, FOR PLACES OF 2,500 INHABITANTS OR MORE: 1890—Continued.

NATIVE WHITE—NATIVE PARENTS.		NATIVE WHITE—FOREIGN PARENTS.		FOREIGN WHITE.		TOTAL COLORED.		
Males.	Females.	Males.	Females.	Males.	Females.	Males.	Females.	
361	398	803	893	711	630	8	8	1
706	720	771	943	786	788	17	18	2
515	506	489	556	481	451	14	19	3
425	433	738	804	668	625	7	4	4
302	294	309	292	338	253	.....	.....	5
437	455	291	269	247	232	.....	.....	6
457	420	618	593	608	521	11	10	7
304	301	677	709	651	642	4	4	8
373	345	526	576	487	457	6	6	9
305	297	368	446	333	302	9	5	10
238	236	426	427	418	366	.....	.....	11
260	269	546	506	555	450	7	8	12
493	427	430	448	551	353	2	.....	13
1,046	1,179	282	289	155	158	10	8	14
812	857	593	553	407	384	79	48	15
502	437	861	857	1,662	1,419	11	11	16
1,156	1,172	214	262	126	135	46	20	17
940	899	501	593	793	624	2	1	18
1,576	1,394	2,586	2,407	2,812	2,201	4	1	19
396	382	921	885	660	573	.....	.....	20
1,563	2,068	480	715	311	409	294	289	21
489	497	631	713	462	501	5	7	22
983	935	552	605	626	535	7	9	23
838	871	652	723	406	390	13	8	24
940	824	1,000	976	1,071	877	8	7	25
422	116	391	333	949	317	2	.....	26
315	291	670	661	844	675	1	.....	27
5,324	2,462	4,918	3,977	10,569	5,614	164	87	28
494	119	650	301	1,235	396	23	37	29
302	251	287	266	764	349	4	4	30
1,798	805	1,469	1,296	2,644	1,721	66	33	31
1,864	902	1,249	969	2,395	1,276	63	12	32
633	233	752	665	2,274	1,061	4	1	33
233	152	511	480	1,257	811	4	.....	34
1,196	1,171	1,156	1,316	801	861	14	5	35
626	596	653	694	581	615	3	4	36
566	597	756	795	480	477	18	16	37
1,543	1,517	1,543	1,730	1,351	1,144	7	3	38
28,613	25,316	23,985	24,955	34,222	26,293	823	531	39
1,048	829	2,054	1,955	2,721	1,757	7	5	40
2,247	2,053	1,197	1,163	1,459	1,288	27	24	41
3,040	2,676	4,176	4,328	5,405	3,941	51	30	42
6,030	4,531	2,754	2,763	3,495	2,760	218	98	43
4,979	4,629	1,970	2,333	3,287	2,757	338	235	44
563	484	2,508	2,466	5,948	3,805	28	25	45
2,146	2,050	2,180	2,322	2,368	2,131	37	31	46
3,877	3,974	1,281	1,557	1,243	1,427	19	13	47
1,561	1,353	2,199	2,235	2,937	2,174	46	34	48
738	571	635	631	1,199	739	1	.....	49
1,393	1,300	2,442	2,662	3,467	2,990	46	33	50
423	359	292	224	354	242	5	2	51
568	507	297	316	339	282	.....	1	52
138	93	921	979	834	775	1	.....	53
565	656	394	447	279	301	10	7	54
766	790	575	705	492	504	10	7	55
581	633	1,305	1,472	1,219	1,084	.....	.....	56
1,005	1,038	744	941	857	731	3	2	57
1,267	1,077	1,650	1,646	1,106	930	7	3	58
16,412	14,599	23,172	24,369	29,085	23,995	892	632	59
1,508	1,356	3,006	2,999	4,508	3,652	33	18	60
1,219	1,196	2,637	2,749	3,221	2,616	17	12	61
1,242	800	1,145	1,027	2,089	1,044	94	73	62
2,579	1,651	1,868	1,830	2,405	1,716	373	220	63
1,374	1,231	3,064	3,282	3,304	2,801	28	35	64
1,610	1,403	2,811	2,884	3,219	2,708	79	53	65
2,467	2,860	1,013	1,451	755	1,538	29	21	66
1,743	1,592	4,417	4,759	5,672	4,799	185	170	67
1,359	1,272	2,518	2,635	2,904	2,487	52	30	68
718	667	368	377	567	322	.....	.....	69
593	571	325	376	441	312	2	.....	70

TABLE 20.—POPULATION AS NATIVE AND FOREIGN BORN AND WHITE AND COLORED,

	CITIES, TOWNS, VILLAGES, AND BOROUGHS.	NATIVE BORN.		FOREIGN BORN.		TOTAL NATIVE WHITE.	
		Males.	Females.	Males.	Females.	Males.	Females.
	Minnesota—Continued.						
1	St. Peter	1,018	1,076	834	743	1,016	1,076
2	Stillwater	3,404	3,120	2,742	1,994	3,376	3,097
3	West Duluth	1,024	726	1,064	554	1,022	726
4	Winona	5,831	6,267	3,181	2,929	5,799	6,241
	Mississippi:						
5	Aberdeen	1,489	1,890	45	25	740	798
6	Biloxi	1,373	1,574	167	120	1,120	1,278
7	Columbus	2,039	2,432	59	29	1,015	1,096
8	Greenville	2,994	3,325	218	121	1,112	995
9	Jackson	2,738	3,005	107	70	1,289	1,329
10	Meridian	4,988	5,375	162	99	2,670	2,518
11	Natchez	4,289	5,314	293	205	2,085	2,283
12	Vicksburg	5,764	6,828	450	331	2,625	2,758
13	Water Valley	1,325	1,391	72	44	847	881
14	Wesson	1,334	1,805	19	10	1,263	1,691
15	West Point	1,253	1,468	28	13	620	664
16	Yazoo	1,455	1,705	73	53	636	662
	Missouri:						
17	Aurora	1,841	1,579	43	19	1,835	1,575
18	Bonne Terre	1,718	1,683	215	103	1,651	1,607
19	Boonville	1,836	1,894	243	168	1,335	1,306
20	Brookfield	2,293	1,933	175	146	2,133	1,791
21	Butler	1,321	1,419	39	33	1,247	1,329
22	Cameron	1,357	1,436	65	59	1,297	1,347
23	Cape Girardeau	1,699	1,953	356	289	1,376	1,592
24	Carrollton	1,824	1,927	72	55	1,473	1,530
25	Carterville	1,463	1,346	46	29	1,453	1,341
26	Carthage	3,795	3,967	124	95	3,588	3,720
27	Chillicothe	2,660	2,701	201	155	2,403	2,419
28	Clinton	2,197	2,327	138	75	1,980	2,084
29	Columbia	1,789	2,125	50	36	1,098	1,223
30	De Soto	1,797	1,828	194	141	1,700	1,729
31	Fulton	2,014	2,036	156	108	1,473	1,434
32	Hannibal	5,724	5,951	624	558	4,722	4,880
33	Holden	1,108	1,277	73	62	953	1,116
34	Independence	2,815	3,111	247	207	2,455	2,673
35	Jefferson	3,560	2,364	497	321	2,712	1,957
36	Joplin	4,961	4,357	379	246	4,771	4,204
37	Kansas city	58,918	52,940	12,133	8,725	52,064	46,121
38	Ward 1	3,599	1,993	924	467	2,867	1,419
39	Ward 2	3,017	1,515	675	196	2,350	1,039
40	Ward 3	5,141	3,917	1,059	747	4,543	3,342
41	Ward 4	4,624	4,453	1,331	1,063	4,133	3,921
42	Ward 5	3,343	3,239	1,007	748	3,052	2,963
43	Ward 6	4,204	3,667	1,128	745	3,255	2,740
44	Ward 7	6,043	5,827	1,000	822	5,349	5,111
45	Ward 8	7,151	7,048	1,041	875	6,373	6,108
46	Ward 9	9,551	9,505	1,882	1,517	8,474	8,301
47	Ward 10	6,478	6,289	996	841	6,146	5,959
48	Ward 11	2,005	1,977	368	263	1,859	1,813
49	Ward 12	772	825	147	128	753	807
50	Ward 13	1,548	1,407	272	161	1,487	1,347
51	Ward 14	1,442	1,278	303	152	1,423	1,251
52	Kirksville	1,558	1,881	39	32	1,440	1,735
53	Lamar	1,339	1,428	51	42	1,324	1,400
54	Lexington	1,956	2,183	220	178	1,326	1,510
55	Liberty	1,263	1,197	63	35	1,000	909
56	Louisiana	2,394	2,448	145	103	1,825	1,789
57	Macon	1,572	1,597	114	88	1,245	1,254
58	Marshall	1,935	2,163	125	74	1,600	1,744
59	Maryville	1,830	1,980	121	106	1,775	1,926
60	Mexico	2,230	2,411	82	66	1,707	1,806
61	Moberly	3,712	3,786	416	301	3,253	3,249
62	Nevada	3,491	3,503	157	111	3,413	3,418
63	Palmyra	1,144	1,204	97	70	781	864
64	Pierce	1,106	1,234	89	82	1,006	1,129
65	Rich Hill	1,839	1,922	153	94	1,807	1,887
66	Richmond	1,316	1,343	150	86	1,038	1,048
67	St. Charles	2,393	2,619	605	544	2,094	2,332
68	St. Joseph	23,448	21,803	3,868	3,205	21,712	19,861
69	Ward 1	2,794	2,700	439	374	2,548	2,413
70	Ward 2	1,755	1,773	227	189	1,580	1,599
71	Ward 3	4,206	3,826	614	550	3,879	3,408

CLASSIFIED BY SEX, FOR PLACES OF 2,500 INHABITANTS OR MORE: 1890—Continued.

NATIVE WHITE—NATIVE PARENTS.		NATIVE WHITE—FOREIGN PARENTS.		FOREIGN WHITE.		TOTAL COLORED.		
Males.	Females.	Males.	Females.	Males.	Females.	Males.	Females.	
410	381	606	695	834	743	2	.....	1
1,250	954	2,126	2,143	2,742	1,994	28	23	2
498	291	524	435	1,063	554	3	.....	3
2,132	2,122	3,667	4,119	3,178	2,929	35	26	4
676	739	64	59	43	24	751	1,093	5
836	964	284	314	163	119	257	297	6
947	1,015	68	81	57	29	1,026	1,336	7
798	710	314	285	203	118	1,897	2,333	8
1,073	1,077	216	252	101	70	1,455	1,676	9
2,378	2,277	292	241	156	98	2,324	2,858	10
1,647	1,743	438	540	287	203	2,210	3,033	11
1,812	1,863	813	895	450	331	3,139	4,070	12
760	773	87	108	72	44	478	510	13
1,241	1,659	22	32	19	10	71	114	14
585	636	35	28	28	13	633	804	15
521	551	115	111	71	53	821	1,043	16
1,738	1,500	97	75	43	19	6	4	17
1,448	1,347	203	260	215	103	67	76	18
916	788	419	518	242	168	502	588	19
1,782	1,464	351	327	174	146	161	142	20
1,136	1,220	111	109	39	33	74	90	21
1,156	1,186	141	161	65	59	60	89	22
714	834	662	758	356	289	323	361	23
1,328	1,363	145	167	72	55	351	397	24
1,362	1,278	91	63	46	29	10	5	25
3,348	3,443	240	277	124	95	207	247	26
2,036	2,025	367	394	199	155	259	282	27
1,739	1,826	241	258	136	75	219	243	28
982	1,131	116	92	49	36	692	902	29
1,374	1,412	326	317	194	141	97	99	30
1,278	1,221	195	213	156	107	541	603	31
3,571	3,655	1,151	1,225	622	558	1,004	1,071	32
843	978	110	138	72	62	156	161	33
2,073	2,208	382	465	245	207	362	438	34
1,769	1,062	943	895	490	320	855	408	35
4,210	3,629	561	575	376	246	193	153	36
39,248	33,693	12,816	12,428	11,934	8,702	7,053	6,842	37
2,020	781	847	648	907	467	749	574	38
1,784	841	566	198	634	191	708	481	39
3,593	2,494	950	848	1,025	745	632	577	40
2,855	2,524	1,278	1,397	1,316	1,063	506	532	41
1,940	1,839	1,112	1,124	1,005	748	293	276	42
2,253	1,730	1,002	1,010	1,110	744	967	928	43
4,079	3,850	1,270	1,261	986	813	708	725	44
5,125	4,793	1,248	1,315	1,021	873	798	942	45
6,255	6,014	2,219	2,287	1,855	1,513	1,104	1,208	46
4,862	4,677	1,284	1,282	992	841	336	330	47
1,463	1,433	396	380	364	263	150	164	48
619	640	134	167	147	128	19	18	49
1,227	1,067	260	280	271	161	62	60	50
1,173	1,010	250	241	301	152	21	27	51
1,347	1,610	93	125	39	32	118	146	52
1,215	1,291	109	109	51	42	15	28	53
984	1,165	342	345	218	178	632	673	54
877	815	123	94	61	35	265	288	55
1,546	1,508	279	281	144	103	570	659	56
1,086	1,106	159	148	114	87	327	344	57
1,423	1,513	177	231	124	73	336	420	58
1,529	1,654	246	272	118	106	58	54	59
1,522	1,649	185	157	81	66	524	605	60
2,512	2,569	741	680	416	301	459	537	61
3,127	3,118	286	300	157	111	78	85	62
570	620	211	244	97	70	363	340	63
848	928	158	201	89	82	100	105	64
1,567	1,613	240	274	153	94	32	35	65
881	884	157	164	148	86	280	295	66
996	1,046	1,098	1,286	602	544	302	287	67
16,175	14,134	5,537	5,727	3,853	3,202	1,751	1,945	68
1,821	1,671	727	742	439	374	246	287	69
1,214	1,219	366	380	227	189	175	174	70
3,014	2,442	865	966	612	550	329	418	71

TABLE 20.—POPULATION AS NATIVE AND FOREIGN BORN AND WHITE AND COLORED,

	CITIES, TOWNS, VILLAGES, AND BOROUGHS.	NATIVE BORN.		FOREIGN BORN.		TOTAL NATIVE WHITE.	
		Males.	Females.	Males.	Females.	Males.	Females.
	Missouri—Continued.						
	St. Joseph—Continued.						
1	Ward 4	2,420	2,596	345	311	2,215	2,340
2	Ward 5	4,880	3,980	776	564	4,620	3,720
3	Ward 6	2,683	2,754	647	571	2,333	2,354
4	Ward 7	3,255	2,826	606	483	3,152	2,753
5	Ward 8	1,455	1,348	214	163	1,385	1,274
6	St. Louis	166,319	170,575	61,795	53,081	153,281	156,813
7	Ward 1	4,153	3,631	2,397	1,112	3,546	2,861
8	Ward 2	4,368	2,805	2,402	1,316	3,694	2,203
9	Ward 3	4,666	4,777	2,260	1,786	4,189	4,289
10	Ward 4	4,768	4,090	2,258	1,676	4,567	3,891
11	Ward 5	5,780	5,866	2,636	2,449	5,492	5,572
12	Ward 6	7,046	6,745	2,477	2,098	6,885	6,569
13	Ward 7	7,056	7,031	3,415	2,999	7,018	6,997
14	Ward 8	4,489	4,580	2,197	2,056	3,809	3,875
15	Ward 9	7,119	7,326	3,504	2,752	7,076	7,273
16	Ward 10	6,246	6,455	2,481	2,574	5,723	5,904
17	Ward 11	6,617	6,279	3,047	2,424	6,344	6,115
18	Ward 12	5,586	5,657	2,052	1,939	5,569	5,636
19	Ward 13	4,499	4,667	1,402	1,269	4,046	4,247
20	Ward 14	5,625	6,152	1,832	1,760	5,448	5,903
21	Ward 15	5,063	4,647	1,257	946	3,289	2,872
22	Ward 16	4,859	5,236	1,959	1,750	4,816	5,172
23	Ward 17	5,680	6,367	1,523	1,631	4,698	5,257
24	Ward 18	6,279	6,545	2,489	2,149	6,062	6,277
25	Ward 19	6,663	6,469	1,716	1,515	5,892	5,666
26	Ward 20	5,635	6,435	1,241	1,472	5,066	5,779
27	Ward 21	6,040	6,538	2,203	1,932	5,616	6,041
28	Ward 22	5,907	7,309	1,054	1,408	5,535	6,841
29	Ward 23	6,494	7,513	3,054	2,754	6,437	7,459
30	Ward 24	6,431	7,067	1,677	1,602	6,057	6,593
31	Ward 25	6,987	7,337	2,077	1,855	6,335	6,679
32	Ward 26	7,114	6,632	2,507	1,840	6,162	5,770
33	Ward 27	6,522	6,634	2,705	2,010	5,909	5,987
34	Ward 28	8,627	9,785	1,973	2,007	8,001	9,085
35	Sedalia	6,354	6,429	719	566	5,657	5,633
36	Springfield	10,180	10,394	686	590	9,101	9,216
37	Trenton	2,388	2,396	152	103	2,287	2,298
38	Warrensburg	2,068	2,453	105	80	1,797	2,159
39	Washington	978	1,139	317	291	886	1,043
40	Webb	2,612	2,246	123	62	2,604	2,237
	Montana:						
41	Anaconda	1,215	841	1,424	495	1,184	836
42	Butte	4,193	2,483	2,976	1,071	4,100	2,427
43	Great Falls	1,743	846	1,085	305	1,695	813
44	Helena	5,438	4,041	2,895	1,460	5,278	3,927
45	Livingston	1,379	838	420	213	1,369	827
46	Missoula	1,445	905	769	307	1,422	874
	Nebraska:						
47	Beatrice	6,601	5,729	784	722	6,411	5,570
48	Columbus	1,121	1,100	457	456	1,112	1,097
49	Fairbury	1,174	1,215	132	109	1,172	1,212
50	Fremont	2,616	2,555	829	747	2,603	2,542
51	Grand Island	2,927	2,890	931	788	2,915	2,873
52	Hastings	5,775	5,557	1,149	1,103	5,591	5,421
53	Holdrege	1,152	951	266	232	1,149	951
54	Kearney	3,799	3,366	510	399	3,781	3,349
55	Lincoln	25,942	22,750	3,453	3,009	25,184	22,151
56	Ward 1	4,504	3,266	693	434	4,424	3,221
57	Ward 2	3,740	3,223	553	450	3,497	3,056
58	Ward 3	3,293	2,692	497	455	3,217	2,641
59	Ward 4	5,785	5,098	507	546	5,671	4,998
60	Ward 5	5,086	5,024	740	718	4,867	4,815
61	Ward 6	1,469	1,462	134	163	1,452	1,447
62	Ward 7	2,065	1,985	329	243	2,056	1,973
63	Nebraska city	4,934	4,871	918	771	4,809	4,758
64	Norfolk	1,202	1,242	316	278	1,190	1,227
65	North Platte	1,259	1,217	281	298	1,246	1,213
66	Omaha	59,959	45,454	20,149	14,890	57,282	43,589
67	Ward 1	3,825	3,208	2,787	2,087	3,744	3,137
68	Ward 2	6,057	4,529	4,156	2,789	5,930	4,428
69	Ward 3	11,564	6,560	2,500	1,277	10,253	5,889
70	Ward 4	10,027	6,747	1,575	1,552	9,748	6,510
71	Ward 5	6,817	4,495	2,602	1,603	6,467	4,268

CLASSIFIED BY SEX, FOR PLACES OF 2,500 INHABITANTS OR MORE: 1890—Continued.

NATIVE WHITE—NATIVE PARENTS.		NATIVE WHITE—FOREIGN PARENTS.		FOREIGN WHITE.		TOTAL COLORED.		
Males.	Females.	Males.	Females.	Males.	Females.	Males.	Females.	
1,649	1,738	566	602	345	310	205	257	1
3,464	2,683	1,156	1,037	765	562	271	262	2
1,632	1,595	701	759	645	571	352	400	3
2,279	1,863	873	890	606	483	103	73	4
1,102	923	283	351	214	163	70	74	5
60,096	58,644	93,185	98,169	61,586	53,024	13,247	13,819	6
1,673	1,200	1,873	1,661	2,367	1,108	637	774	7
1,864	744	1,830	1,459	2,385	1,312	691	606	8
1,422	1,464	2,767	2,825	2,253	1,786	484	488	9
1,675	1,294	2,892	2,597	2,258	1,676	201	199	10
1,378	1,363	4,114	4,209	2,635	2,447	289	296	11
2,699	2,475	4,186	4,094	2,477	2,097	161	177	12
1,481	1,440	5,537	5,557	3,413	2,999	40	34	13
1,062	1,082	2,747	2,793	2,186	2,055	691	706	14
1,844	1,711	5,232	5,562	3,503	2,750	44	55	15
1,433	1,476	4,290	4,428	2,476	2,571	528	554	16
1,764	1,627	4,580	4,488	3,046	2,422	274	166	17
1,683	1,728	3,886	3,908	2,052	1,939	17	21	18
1,558	1,672	2,488	2,575	1,402	1,269	453	420	19
1,923	2,180	3,525	3,723	1,832	1,759	177	250	20
1,751	1,325	1,538	1,547	1,241	943	1,790	1,778	21
1,180	1,486	3,636	3,686	1,957	1,749	45	65	22
2,380	2,559	2,318	2,698	1,515	1,629	990	1,112	23
2,035	1,958	4,027	4,319	2,486	2,149	220	268	24
2,990	2,673	2,902	2,993	1,703	1,501	784	817	25
3,048	3,149	2,018	2,630	1,223	1,470	587	658	26
2,280	2,240	3,336	3,801	2,188	1,932	439	497	27
3,767	4,298	1,768	2,543	1,034	1,408	392	468	28
1,794	1,919	4,643	5,540	3,052	2,754	59	54	29
2,907	3,027	3,150	3,566	1,663	1,599	388	477	30
2,785	2,809	3,550	3,870	2,073	1,852	656	661	31
2,294	2,010	3,868	3,760	2,506	1,838	953	864	32
2,916	2,805	2,993	3,182	2,703	2,007	615	650	33
4,510	4,930	3,491	4,155	1,957	2,003	642	704	34
4,407	4,160	1,250	1,473	718	566	698	796	35
7,918	8,118	1,183	1,098	680	590	1,085	1,178	36
1,984	1,977	303	321	150	103	103	98	37
1,597	1,945	200	214	105	79	271	295	38
275	274	611	769	317	291	92	96	39
2,397	2,073	207	164	123	62	8	9	40
610	413	574	423	1,289	489	166	11	41
2,408	1,268	1,692	1,159	2,588	1,051	481	76	42
1,160	557	535	256	1,080	303	53	35	43
3,583	2,357	1,695	1,570	2,410	1,439	645	135	44
973	570	396	257	406	213	24	11	45
987	586	435	288	653	296	139	42	46
5,508	4,696	903	874	774	722	200	159	47
591	563	521	534	455	456	11	3	48
975	1,017	197	195	127	109	7	3	49
1,777	1,650	826	892	823	747	19	13	50
1,960	1,891	955	982	926	787	17	18	51
4,279	4,084	1,312	1,337	1,140	1,103	193	136	52
833	679	316	272	263	232	6	.....	53
3,129	2,739	652	610	504	399	24	17	54
21,329	18,494	3,855	3,657	3,416	3,007	795	601	55
3,799	2,730	625	491	685	434	88	45	56
3,014	2,611	483	445	540	450	256	167	57
2,582	1,987	635	654	490	455	83	51	58
5,003	4,343	668	655	498	545	123	101	59
4,040	3,962	827	853	740	717	219	210	60
1,211	1,221	241	226	134	163	17	15	61
1,680	1,640	376	333	329	243	9	12	62
3,657	3,641	1,152	1,117	916	771	127	113	63
833	801	357	426	315	278	13	15	64
817	753	429	460	278	298	16	4	65
40,360	28,328	16,922	15,261	20,042	14,881	2,784	1,874	66
2,040	1,399	1,704	1,738	2,784	2,087	84	71	67
3,092	2,022	2,838	2,406	4,156	2,789	127	101	68
7,936	4,394	2,317	1,495	2,432	1,272	1,379	676	69
8,049	4,921	1,699	1,589	1,570	1,551	284	238	70
4,588	2,646	1,879	1,622	2,586	1,603	366	227	71

TABLE 20.—POPULATION AS NATIVE AND FOREIGN BORN AND WHITE AND COLORED,

	CITIES, TOWNS, VILLAGES, AND BOROUGHS.	NATIVE BORN.		FOREIGN BORN.		TOTAL NATIVE WHITE.	
		Males.	Females.	Males.	Females.	Males.	Females.
	Nebraska—Continued.						
	Omaha—Continued.						
1	Ward 6	8,081	7,160	2,025	1,690	7,836	6,904
2	Ward 7	2,894	2,753	1,635	1,448	2,867	2,730
3	Ward 8	7,296	6,562	1,917	1,503	7,105	6,367
4	Ward 9	3,398	3,440	952	941	3,332	3,356
5	Plattsmouth	3,470	2,827	1,194	901	3,418	2,792
6	South Omaha	3,064	2,444	1,628	926	3,029	2,406
7	York	1,457	1,565	188	195	1,442	1,550
	Nevada:						
8	Carson	1,448	1,096	1,154	252	1,318	1,024
9	Reno	1,425	1,252	633	253	1,335	1,170
10	Virginia city	2,892	2,446	2,048	1,125	2,817	2,405
	New Hampshire:						
11	Berlin	816	806	1,218	889	815	806
12	Claremont	2,000	2,356	575	634	1,989	2,350
13	Concord	6,889	6,983	1,674	1,458	6,853	6,954
14	Derry	1,173	1,205	110	116	1,171	1,205
15	Dover	4,561	5,047	1,457	1,725	4,555	5,039
16	Exeter	1,770	1,681	419	414	1,764	1,675
17	Farmington	1,493	1,477	54	40	1,493	1,476
18	Franklin	1,599	1,744	410	332	1,598	1,744
19	Gilford	1,491	1,529	285	280	1,483	1,523
20	Haverhill	1,209	1,162	94	80	1,207	1,159
21	Keene	3,137	3,343	465	501	3,137	3,343
22	Laconia	2,062	2,292	825	964	2,056	2,285
23	Lancaster	1,389	1,268	394	322	1,384	1,265
24	Lebanon	1,561	1,810	193	199	1,559	1,808
25	Littleton	1,346	1,403	312	304	1,344	1,403
26	Manchester	11,315	12,720	8,549	11,542	11,294	12,701
27	Ward 1	837	987	820	1,214	837	987
28	Ward 2	1,334	1,523	277	354	1,333	1,521
29	Ward 3	1,700	2,088	1,405	1,939	1,693	2,081
30	Ward 4	1,796	2,133	1,205	1,703	1,788	2,128
31	Ward 5	1,414	1,533	1,916	2,688	1,414	1,533
32	Ward 6	1,775	1,832	479	579	1,771	1,828
33	Ward 7	760	794	232	408	760	794
34	Ward 8	1,699	1,830	2,215	2,657	1,698	1,829
35	Milford	1,241	1,329	244	200	1,241	1,329
36	Nashua	6,361	6,667	3,015	3,268	6,351	6,654
37	Newmarket	860	882	464	536	860	882
38	Newport	1,160	1,238	113	112	1,155	1,238
39	Pembroke	887	873	724	688	885	873
40	Peterboro	1,004	1,105	200	198	1,003	1,105
41	Pittsfield	1,085	1,164	163	193	1,085	1,161
42	Portsmouth	3,964	4,354	736	773	3,941	4,329
43	Rochester	2,807	2,917	939	733	2,803	2,915
44	Somersworth	1,545	1,798	1,324	1,540	1,544	1,798
45	Winchester	1,123	1,044	222	195	1,123	1,044
46	Wolfboro	1,415	1,356	162	87	1,412	1,356
	New Jersey:						
47	Atlantic city	5,551	6,044	649	811	4,604	4,890
48	Bayonne	6,332	6,013	3,711	2,977	6,265	5,912
49	Bordentown	1,827	2,044	156	205	1,736	1,940
50	Bridgeton	5,240	5,589	328	267	5,004	5,298
51	Burlington	3,140	3,469	296	359	2,878	3,183
52	Camden	24,656	25,924	3,871	3,862	22,444	23,306
53	Ward 1	3,251	3,398	475	526	3,231	3,325
54	Ward 2	3,845	4,214	683	794	3,812	4,129
55	Ward 3	1,971	1,995	296	271	1,961	1,970
56	Ward 4	2,261	2,576	234	228	2,261	2,564
57	Ward 5	3,201	3,314	427	383	2,858	2,889
58	Ward 6	2,978	3,145	433	400	2,690	2,838
59	Ward 7	2,528	2,533	573	515	1,740	1,656
60	Ward 8	2,502	2,509	519	466	1,784	1,720
61	Ward 9	2,119	2,240	231	279	2,107	2,215
62	Elizabeth	13,085	13,540	5,711	5,428	12,726	13,115
63	Ward 1	3,029	2,837	1,664	1,344	3,018	2,822
64	Ward 2	2,388	2,229	1,645	1,348	2,384	2,228
65	Ward 3	1,927	1,873	1,054	982	1,810	1,775
66	Ward 4	816	958	216	223	771	914
67	Ward 5	2,262	2,589	478	661	2,202	2,509
68	Ward 6	974	1,194	156	273	923	1,120
69	Ward 7	752	880	152	220	710	813
70	Ward 8	937	980	346	377	908	934

CLASSIFIED BY SEX, FOR PLACES OF 2,500 INHABITANTS OR MORE: 1890—Continued.

NATIVE WHITE—NATIVE PARENTS.		NATIVE WHITE—FOREIGN PARENTS.		FOREIGN WHITE.		TOTAL COLORED.		
Males.	Females.	Males.	Females.	Males.	Females.	Males.	Females.	
5,428	4,613	2,408	2,291	2,023	1,687	247	259	1
1,837	1,632	1,030	1,098	1,635	1,448	27	23	2
5,008	4,410	2,097	1,957	1,904	1,503	204	195	3
2,382	2,291	950	1,065	952	941	66	84	4
2,414	1,870	1,004	922	1,193	900	53	36	5
1,753	1,329	1,276	1,077	1,625	926	38	38	6
1,231	1,324	211	226	188	195	15	15	7
867	595	451	429	547	238	737	86	8
925	786	410	384	496	249	227	86	9
932	638	1,885	1,767	1,811	1,116	312	50	10
399	353	416	453	1,218	889	1	.....	11
1,532	1,816	457	534	572	633	14	7	12
5,457	5,557	1,396	1,397	1,671	1,455	39	32	13
1,056	1,078	115	127	110	116	2	.....	14
3,323	3,732	1,232	1,307	1,451	1,723	12	10	15
1,448	1,376	316	299	418	414	7	6	16
1,435	1,412	58	64	52	40	2	1	17
1,249	1,345	349	399	409	332	2	.....	18
1,312	1,343	171	180	285	280	8	6	19
1,107	1,072	100	87	94	80	2	3	20
2,557	2,770	580	573	465	501	.....	.....	21
1,606	1,783	450	502	823	964	8	7	22
1,121	1,040	263	225	393	322	6	3	23
1,312	1,519	247	289	192	199	3	2	24
1,075	1,103	269	300	311	304	3	.....	25
6,252	7,321	5,042	5,380	8,539	11,542	31	19	26
440	543	397	444	818	1,214	2	.....	27
1,084	1,268	249	253	277	354	1	2	28
1,050	1,405	643	676	1,402	1,939	10	7	29
1,135	1,429	653	699	1,205	1,703	8	5	30
203	237	1,211	1,296	1,913	2,688	3	.....	31
1,213	1,246	558	582	479	579	4	4	32
499	511	261	283	232	408	.....	.....	33
628	682	1,070	1,147	2,213	2,657	3	1	34
1,001	1,131	240	198	242	200	2	.....	35
4,073	4,384	2,278	2,270	3,012	3,268	13	13	36
625	666	235	216	463	536	1	.....	37
1,056	1,133	99	105	111	112	7	.....	38
607	610	278	263	722	688	4	.....	39
835	935	168	170	198	198	3	.....	40
976	1,077	109	84	163	193	.....	3	41
3,154	3,534	787	795	725	769	34	29	42
2,313	2,396	490	519	936	733	7	2	43
1,000	1,183	544	615	1,321	1,540	4	.....	44
932	836	191	208	222	195	.....	.....	45
1,340	1,308	72	48	162	87	3	.....	46
3,795	3,980	809	910	623	804	973	1,161	47
2,782	2,557	3,483	3,355	3,700	2,977	78	101	48
1,393	1,558	343	382	156	205	91	104	49
4,632	4,882	372	416	324	267	240	291	50
2,418	2,655	460	528	295	358	263	287	51
17,141	17,772	5,303	5,534	3,795	3,847	2,288	2,633	52
2,588	2,647	643	678	469	526	26	73	53
2,828	3,004	984	1,125	678	794	38	85	54
1,547	1,585	414	385	290	268	16	28	55
1,916	2,163	345	401	221	228	13	12	56
2,156	2,179	702	710	420	380	350	428	57
2,046	2,154	644	684	419	400	302	307	58
1,171	1,140	569	516	561	511	800	881	59
1,211	1,131	573	589	508	461	729	794	60
1,678	1,769	429	446	229	279	14	25	61
5,611	5,922	7,115	7,193	5,702	5,424	368	429	62
1,266	1,110	1,752	1,712	1,660	1,342	15	17	63
396	354	1,988	1,874	1,644	1,348	5	1	64
425	419	1,385	1,356	1,053	982	118	98	65
449	556	322	358	216	223	45	44	66
1,460	1,669	742	840	478	660	60	81	67
675	778	248	342	155	272	52	75	68
489	565	221	248	150	220	44	67	69
451	471	457	463	346	377	29	46	70

TABLE 20.—POPULATION AS NATIVE AND FOREIGN BORN AND WHITE AND COLORED,

	CITIES, TOWNS, VILLAGES, AND BOROUGHS.	NATIVE BORN.		FOREIGN BORN.		TOTAL NATIVE WHITE.	
		Males.	Females.	Males.	Females.	Males.	Females.
	New Jersey—Continued.						
1	Freehold	1,227	1,442	129	134	1,189	1,390
2	Gloucester	2,514	2,505	728	817	2,509	2,501
3	Hackensack	2,266	2,439	660	639	2,196	2,329
4	Haddonfield	1,049	1,288	74	91	992	1,181
5	Hammonton	1,151	1,255	790	637	1,137	1,232
6	Harrison	2,481	2,606	1,616	1,635	2,471	2,595
7	Hoboken	13,086	13,198	8,918	8,446	13,054	13,171
8	Ward 1	2,790	2,779	2,435	2,059	2,788	2,779
9	Ward 2	1,671	1,829	1,069	1,196	1,657	1,817
10	Ward 3	4,581	4,824	2,718	2,736	4,577	4,817
11	Ward 4	4,044	3,766	2,696	2,455	4,032	3,758
12	Jersey city	54,596	55,049	27,450	25,908	53,602	53,984
13	Aldermanic district 1	5,713	5,125	3,790	3,209	5,483	4,914
14	Aldermanic district 2	9,118	8,769	6,613	5,716	8,968	8,651
15	Aldermanic district 3	8,717	8,739	3,467	3,389	8,547	8,556
16	Aldermanic district 4	11,582	12,103	6,731	6,360	11,558	12,076
17	Aldermanic district 5	7,499	8,002	2,280	2,513	7,325	7,783
18	Aldermanic district 6	11,967	12,311	4,569	4,721	11,721	12,004
19	Keyport	1,473	1,547	206	185	1,383	1,471
20	Lambertville	1,702	1,951	233	256	1,669	1,919
21	Long Branch	3,090	3,037	583	521	2,838	2,768
22	Millville	4,805	4,512	370	315	4,748	4,439
23	Morristown	2,866	3,713	577	1,000	2,675	3,479
24	Newark	61,160	65,099	27,820	27,751	59,306	62,858
25	Ward 1	2,853	3,013	783	946	2,764	2,897
26	Ward 2	2,583	2,724	885	959	2,377	2,487
27	Ward 3	2,349	2,715	562	778	2,127	2,424
28	Ward 4	2,039	1,808	1,173	926	1,935	1,703
29	Ward 5	1,915	2,076	736	676	1,894	2,053
30	Ward 6	7,979	8,414	4,848	4,589	7,935	8,378
31	Ward 7	3,158	3,264	1,408	1,458	3,035	3,103
32	Ward 8	7,043	7,865	2,179	2,488	6,867	7,613
33	Ward 9	2,645	3,201	544	694	2,489	2,983
34	Ward 10	5,094	5,183	1,806	1,814	4,766	4,849
35	Ward 11	4,222	4,730	1,260	1,572	4,149	4,596
36	Ward 12	5,968	6,041	4,031	3,576	5,959	6,025
37	Ward 13	8,170	8,503	5,642	5,285	7,953	8,282
38	Ward 14	2,194	2,549	403	554	2,161	2,491
39	Ward 15	2,948	3,013	1,560	1,436	2,895	2,974
40	New Brunswick	7,275	7,922	1,557	1,849	6,942	7,516
41	Newton	1,311	1,488	103	101	1,302	1,467
42	Ocean Grove	1,206	1,392	67	89	1,200	1,353
43	Orange	6,458	6,925	2,679	2,782	6,084	6,467
44	Passaic	3,820	3,878	2,826	2,504	3,734	3,772
45	Paterson	22,898	24,287	15,377	15,785	22,590	23,964
46	Ward 1	2,527	2,737	1,537	1,523	2,514	2,724
47	Ward 2	3,348	3,356	1,805	1,886	3,321	3,327
48	Ward 3	4,388	4,712	3,044	3,036	4,212	4,539
49	Ward 4	2,906	3,322	1,262	1,400	2,850	3,240
50	Ward 5	2,751	3,012	2,509	2,563	2,740	3,000
51	Ward 6	1,130	1,160	926	808	1,115	1,150
52	Ward 7	1,533	1,649	1,363	1,411	1,530	1,648
53	Ward 8	4,315	4,339	2,931	3,158	4,308	4,336
54	Perth Amboy	2,704	2,623	2,484	1,701	2,666	2,589
55	Phillipsburg	3,731	3,948	538	427	3,719	3,931
56	Plainfield	4,182	4,749	1,054	1,282	3,940	4,346
57	Princeton	1,546	1,483	176	217	1,302	1,146
58	Rahway	2,791	3,103	567	644	2,666	2,973
59	Raritan	746	789	554	467	745	787
60	Red Bank	1,718	1,970	231	226	1,586	1,828
61	Salem	2,458	2,766	140	152	2,205	2,460
62	Somerville	1,623	1,822	207	209	1,453	1,621
63	South Amboy	1,559	1,646	618	507	1,558	1,645
64	South Orange	1,103	1,183	308	512	1,083	1,159
65	Trenton	21,682	21,728	7,434	6,614	20,770	20,958
66	Ward 1	1,864	2,339	421	452	1,808	2,251
67	Ward 2	1,258	1,409	139	257	1,109	1,256
68	Ward 3	3,074	2,511	1,035	711	2,877	2,490
69	Ward 4	1,741	1,705	915	671	1,724	1,686
70	Ward 5	2,127	2,183	631	644	2,013	2,071
71	Ward 6	951	962	459	419	943	954
72	Ward 7	3,840	3,866	845	832	3,507	3,553

CLASSIFIED BY SEX, FOR PLACES OF 2,500 INHABITANTS OR MORE: 1890—Continued.

NATIVE WHITE—NATIVE PARENTS.		NATIVE WHITE—FOREIGN PARENTS.		FOREIGN WHITE.		TOTAL COLORED.		
Males.	Females.	Males.	Females.	Males.	Females.	Males.	Females.	
974	1,140	215	250	128	134	39	52	1
1,489	1,454	1,020	1,047	728	817	5	4	2
1,504	1,623	692	706	655	639	75	110	3
885	1,049	107	132	73	91	58	107	4
837	899	300	333	790	637	14	23	5
751	762	1,720	1,833	1,610	1,635	16	11	6
3,761	3,641	9,293	9,530	8,893	8,446	57	27	7
814	739	1,974	2,040	2,426	2,059	11	.....	8
566	555	1,091	1,262	1,062	1,196	21	12	9
1,384	1,520	3,193	3,297	2,715	2,736	7	7	10
997	827	3,035	2,931	2,690	2,455	18	8	11
20,967	20,592	32,635	33,392	27,290	25,890	1,154	1,083	12
1,885	1,631	3,598	3,283	3,749	3,206	271	214	13
1,847	1,678	7,121	6,973	6,602	5,714	161	120	14
3,897	3,673	4,650	4,883	3,430	3,387	207	185	15
3,391	3,508	8,167	8,568	6,712	6,357	43	30	16
4,210	4,395	3,115	3,388	2,257	2,512	197	220	17
5,737	5,707	5,984	6,297	4,540	4,714	275	314	18
1,124	1,178	259	293	205	185	91	76	19
1,298	1,358	371	561	231	256	35	32	20
2,184	2,114	654	654	574	521	261	269	21
4,124	3,852	624	587	369	315	58	73	22
1,914	2,459	761	1,020	568	999	200	235	23
27,054	28,727	32,252	34,131	27,667	27,728	2,007	2,264	24
1,780	1,922	984	975	770	946	102	116	25
1,345	1,376	1,032	1,111	875	959	216	237	26
1,353	1,531	774	893	553	776	231	293	27
1,035	872	900	831	1,167	926	110	105	28
967	1,074	927	979	732	676	25	23	29
2,207	2,404	5,728	5,974	4,833	4,586	59	39	30
1,219	1,160	1,816	1,943	1,405	1,458	126	161	31
4,310	4,621	2,557	2,992	2,143	2,476	212	264	32
1,788	2,109	701	874	533	694	167	218	33
2,233	2,309	2,533	2,540	1,798	1,814	336	334	34
2,395	2,611	1,754	1,985	1,254	1,571	79	135	35
1,462	1,397	4,497	4,628	4,023	3,576	17	16	36
2,010	2,139	5,943	6,143	5,627	5,281	232	225	37
1,613	1,817	548	674	399	553	37	59	38
1,337	1,385	1,558	1,589	1,555	1,436	58	39	39
4,214	4,754	2,728	2,762	1,538	1,847	352	408	40
1,146	1,320	156	147	103	101	9	21	41
1,122	1,266	78	87	65	89	8	39	42
2,869	3,043	3,215	3,424	2,662	2,775	391	465	43
1,608	1,619	2,126	2,153	2,820	2,503	92	107	44
9,562	10,168	13,028	13,796	15,311	15,779	374	329	45
1,330	1,523	1,184	1,201	1,532	1,523	18	13	46
1,646	1,675	1,675	1,652	1,803	1,886	29	29	47
1,989	2,222	2,223	2,317	3,036	3,035	184	174	48
1,566	1,769	1,284	1,471	1,247	1,398	71	84	49
850	905	1,890	2,095	2,500	2,562	20	13	50
449	446	666	704	915	808	26	10	51
354	353	1,176	1,295	1,359	1,411	7	1	52
1,378	1,275	2,930	3,061	2,919	3,156	19	5	53
1,322	1,262	1,344	1,327	2,481	1,701	41	34	54
2,865	3,053	854	878	537	427	13	17	55
2,824	3,183	1,116	1,163	1,049	1,280	247	405	56
1,023	839	279	307	173	216	247	338	57
1,809	2,123	857	850	564	641	128	133	58
360	392	385	395	554	467	1	2	59
1,261	1,421	325	407	229	225	134	143	60
1,967	2,210	238	250	139	152	254	306	61
1,165	1,331	288	290	205	209	172	201	62
918	942	640	703	618	507	1	1	63
674	712	409	447	308	511	20	25	64
13,167	13,488	7,603	7,470	7,391	6,607	955	777	65
1,368	1,702	440	549	411	452	66	88	66
873	972	236	284	131	255	157	155	67
1,688	1,495	1,189	995	1,029	711	203	21	68
878	825	846	861	913	671	19	19	69
1,272	1,338	741	733	621	642	124	114	70
524	565	419	389	458	419	9	8	71
2,375	2,473	1,132	1,080	843	829	335	316	72

TABLE 20.—POPULATION AS NATIVE AND FOREIGN BORN AND WHITE AND COLORED,

	CITIES, TOWNS, VILLAGES, AND BOROUGHS.	NATIVE BORN.		FOREIGN BORN.		TOTAL NATIVE WHITE.	
		Males.	Females.	Males.	Females.	Males.	Females.
	New Jersey—Continued.						
	Trenton—Continued.						
1	Ward 8	1,239	1,142	765	656	1,235	1,139
2	Ward 9	2,248	2,346	851	683	2,243	2,339
3	Ward 10	1,477	1,537	467	468	1,473	1,528
4	Ward 11	1,863	1,728	906	821	1,838	1,691
5	Union	3,138	3,183	2,255	2,067	3,138	3,183
6	Vineland	1,532	1,850	207	233	1,449	1,759
7	Washington	1,336	1,399	51	48	1,266	1,345
8	Woodbury	1,777	1,897	119	118	1,580	1,667
	New Mexico:						
9	Albuquerque (a)	1,653	1,431	458	243	1,550	1,353
10	Santa Fe	2,884	2,890	278	133	2,836	2,841
	New York:						
11	Albany	35,183	37,447	10,406	11,887	34,559	36,974
12	Ward 1	2,032	2,311	978	987	2,032	2,310
13	Ward 2	2,000	1,953	847	889	1,991	1,937
14	Ward 3	1,738	1,639	684	755	1,738	1,639
15	Ward 4	1,955	1,918	730	733	1,941	1,899
16	Ward 5	1,545	1,800	383	519	1,518	1,773
17	Ward 6	1,310	1,390	377	359	1,259	1,362
18	Ward 7	1,373	1,363	256	372	1,348	1,352
19	Ward 8	1,587	1,606	463	521	1,586	1,606
20	Ward 9	1,771	1,679	593	624	1,770	1,679
21	Ward 10	3,484	3,513	1,134	1,222	3,479	3,509
22	Ward 11	2,480	2,796	472	637	2,366	2,674
23	Ward 12	2,001	2,169	683	805	1,946	2,112
24	Ward 13	1,719	2,011	470	639	1,688	1,970
25	Ward 14	1,761	2,470	196	455	1,757	2,455
26	Ward 15	1,853	2,270	501	620	1,821	2,234
27	Ward 16	3,479	3,460	734	870	3,231	3,373
28	Ward 17	3,095	3,099	905	880	3,088	3,090
29	Albion	1,523	1,811	617	635	1,485	1,778
30	Amsterdam	6,103	6,704	2,233	2,296	6,070	6,650
31	Auburn	9,943	10,256	2,930	2,729	9,730	10,073
32	Ward 1	1,246	1,432	430	441	1,241	1,425
33	Ward 2	1,066	1,298	282	357	1,040	1,267
34	Ward 3	663	695	119	148	644	673
35	Ward 4	1,750	777	737	257	1,696	775
36	Ward 5	598	670	195	236	597	670
37	Ward 6	998	1,115	245	296	996	1,112
38	Ward 7	787	890	268	279	783	884
39	Ward 8	1,016	1,083	318	331	1,002	1,065
40	Ward 9	819	991	183	224	742	908
41	Ward 10	1,000	1,305	153	160	989	1,294
42	Baldwinsville	1,306	1,429	159	146	1,298	1,424
43	Ballston Spa	1,400	1,572	273	282	1,394	1,563
44	Batavia	2,707	3,201	645	668	2,688	3,182
45	Bath	1,353	1,604	137	167	1,331	1,564
46	Binghamton	14,631	15,618	2,283	2,473	14,384	15,357
47	Ward 1	1,737	1,797	343	340	1,700	1,753
48	Ward 2	1,093	1,313	150	169	1,089	1,307
49	Ward 3	1,401	1,643	262	332	1,398	1,643
50	Ward 4	395	386	58	52	387	380
51	Ward 5	1,287	1,372	231	221	1,273	1,367
52	Ward 6	1,151	1,153	85	76	1,132	1,127
53	Ward 7	1,677	1,932	219	273	1,603	1,849
54	Ward 8	966	938	185	134	940	902
55	Ward 9	616	585	59	74	592	567
56	Ward 10	968	1,127	200	235	951	1,118
57	Ward 11	1,851	1,904	192	191	1,848	1,898
58	Ward 12	908	924	267	335	902	909
59	Ward 13	581	544	32	41	569	537
60	Brockport	1,429	1,706	277	330	1,416	1,697
61	Brooklyn	264,655	279,988	129,468	132,232	260,292	274,380
62	Ward 1	6,422	6,296	3,251	4,071	6,307	6,146
63	Ward 2	2,572	2,338	2,319	1,757	2,534	2,312
64	Ward 3	5,772	6,473	3,135	3,374	5,705	6,353
65	Ward 4	4,220	4,056	2,182	1,866	4,001	3,803
66	Ward 5	6,732	5,933	4,236	3,274	6,459	5,732
67	Ward 6	10,525	11,382	7,783	8,003	10,488	11,342
68	Ward 7	11,933	14,431	4,069	5,293	11,709	14,063

a New town.

CLASSIFIED BY SEX, FOR PLACES OF 2,500 INHABITANTS OR MORE: 1890—Continued.

NATIVE WHITE—NATIVE PARENTS.		NATIVE WHITE—FOREIGN PARENTS.		FOREIGN WHITE.		TOTAL COLORED.		
Males.	Females.	Males.	Females.	Males.	Females.	Males.	Females.	
604	545	631	594	765	656	4	3	1
1,489	1,535	754	804	847	683	9	7	2
1,083	1,151	390	377	467	468	4	9	3
1,013	887	825	804	906	821	25	37	4
723	703	2,415	2,480	2,250	2,067	5	.....	5
1,184	1,461	265	298	206	231	84	93	6
1,160	1,213	106	132	50	48	71	54	7
1,350	1,427	230	240	117	118	199	230	8
1,137	974	413	379	421	242	140	79	9
2,616	2,629	220	212	270	132	56	50	10
16,291	17,539	18,268	19,435	10,372	11,877	658	483	11
496	534	1,536	1,776	978	987	.....	1	12
542	517	1,449	1,420	846	889	10	16	13
485	441	1,253	1,198	683	755	1	.....	14
772	773	1,169	1,126	726	731	18	21	15
766	912	752	861	381	519	29	27	16
818	850	441	512	367	358	61	29	17
934	933	414	419	252	371	29	12	18
638	610	948	996	463	521	1	.....	19
595	548	1,175	1,131	593	624	1	.....	20
1,567	1,624	1,912	1,885	1,134	1,222	5	4	21
1,369	1,519	997	1,155	472	636	114	123	22
708	809	1,238	1,303	680	802	58	60	23
989	1,114	699	856	468	639	33	41	24
1,377	1,760	380	695	196	455	4	15	25
805	955	1,016	1,279	500	620	33	36	26
1,929	2,064	1,302	1,309	728	869	254	88	27
1,501	1,576	1,587	1,514	905	879	7	10	28
932	1,114	553	664	615	632	40	36	29
3,587	3,893	2,483	2,757	2,230	2,296	36	54	30
5,448	5,709	4,282	4,364	2,910	2,714	233	198	31
630	707	611	718	430	441	5	7	32
635	779	405	488	280	355	28	33	33
442	437	202	236	115	144	23	26	34
811	318	885	457	730	257	61	2	35
277	331	320	339	195	236	1	.....	36
562	618	434	494	243	295	4	4	37
358	401	425	483	268	279	4	6	38
483	514	519	551	318	331	14	18	39
476	574	266	334	179	216	81	91	40
774	1,030	215	264	152	160	12	11	41
1,000	1,067	298	357	158	145	9	6	42
949	1,083	445	480	271	282	8	9	43
1,620	1,856	1,068	1,326	645	667	19	20	44
1,042	1,211	289	353	137	167	22	40	45
10,990	11,283	3,394	4,074	2,272	2,467	258	267	46
1,186	1,165	514	588	341	337	39	47	47
849	950	240	357	150	169	4	6	48
979	1,113	419	530	261	331	4	1	49
329	314	58	66	58	52	8	6	50
914	947	359	420	231	221	14	5	51
957	943	175	184	85	76	19	26	52
1,245	1,377	358	472	218	273	75	83	53
702	633	238	269	181	134	30	36	54
496	453	96	114	57	74	26	18	55
576	676	375	442	200	234	17	10	56
1,530	1,512	318	386	191	191	4	6	57
714	716	188	193	267	334	6	16	58
513	484	56	53	32	41	12	7	59
951	1,166	465	531	276	330	14	9	60
108,101	114,472	152,191	159,908	128,672	132,053	5,159	5,787	61
3,438	3,241	2,869	2,905	3,219	4,066	147	155	62
575	523	1,959	1,789	2,306	1,756	51	27	63
2,659	2,853	3,046	3,500	3,106	3,373	96	121	64
1,785	1,634	2,216	2,169	2,142	1,848	259	271	65
1,901	1,422	4,558	4,310	4,134	3,268	375	207	66
2,950	3,164	7,538	8,178	7,756	7,999	64	44	67
6,370	7,543	5,339	6,520	4,022	5,282	271	379	68

TABLE 20.—POPULATION AS NATIVE AND FOREIGN BORN AND WHITE AND COLORED,

	CITIES, TOWNS, VILLAGES, AND BOROUGHS.	NATIVE BORN.		FOREIGN BORN.		TOTAL NATIVE WHITE.	
		Males.	Females.	Males.	Females.	Males.	Females.
	New York—Continued.						
	Brooklyn—Continued.						
1	Ward 8	9,789	9,792	6,055	5,603	9,775	9,766
2	Ward 9	5,809	5,889	2,823	3,175	5,629	5,655
3	Ward 10	10,772	11,188	5,904	6,167	10,445	10,838
4	Ward 11	7,893	8,241	3,177	3,382	7,052	7,233
5	Ward 12	8,221	7,896	5,974	5,277	8,221	7,896
6	Ward 13	7,658	8,189	2,943	2,838	7,613	8,135
7	Ward 14	8,479	8,287	5,494	4,986	8,478	8,287
8	Ward 15	10,000	10,199	3,811	3,620	9,979	10,163
9	Ward 16	13,210	13,804	9,479	9,227	13,046	13,579
10	Ward 17	13,757	14,235	7,087	6,345	13,753	14,226
11	Ward 18	24,425	25,022	13,093	12,420	24,398	24,996
12	Ward 19	12,050	13,066	5,339	5,789	11,798	12,739
13	Ward 20	8,149	9,669	2,468	3,850	7,852	9,182
14	Ward 21	16,088	18,028	7,885	8,117	16,004	17,888
15	Ward 22	17,192	18,618	6,707	7,733	17,159	18,506
16	Ward 23	10,503	12,938	2,169	3,738	10,460	12,776
17	Ward 24	6,267	5,708	2,296	2,500	5,830	5,205
18	Ward 25	16,248	18,257	4,801	5,332	15,733	17,612
19	Ward 26	9,969	10,053	4,988	4,495	9,864	9,947
20	Buffalo	82,886	83,293	45,998	43,487	82,427	82,868
21	Ward 1	5,710	5,083	3,447	2,885	5,708	5,083
22	Ward 2	2,799	2,105	1,050	968	2,792	2,101
23	Ward 3	4,745	4,612	1,851	1,714	4,745	4,612
24	Ward 4	2,802	2,960	1,395	1,344	2,690	2,862
25	Ward 5	15,562	15,339	12,929	11,232	15,396	15,178
26	Ward 6	9,064	9,148	6,816	6,275	9,009	9,092
27	Ward 7	14,198	14,469	6,875	6,570	14,173	14,439
28	Ward 8	3,395	2,721	2,061	1,671	3,386	2,715
29	Ward 9	2,882	3,052	1,028	1,271	2,869	3,043
30	Ward 10	4,833	6,162	1,189	2,156	4,817	6,137
31	Ward 11	10,366	11,486	3,935	4,517	10,330	11,464
32	Ward 12	3,550	3,367	2,145	1,789	3,539	3,359
33	Ward 13	2,980	2,789	1,277	1,095	2,973	2,783
34	Canandaigua	2,269	2,630	437	532	2,223	2,585
35	Canastota	1,211	1,255	167	141	1,192	1,235
36	Canton	1,078	1,141	148	213	1,074	1,135
37	Catskill	2,040	2,334	255	291	1,927	2,207
38	Clyde	1,084	1,200	163	191	1,067	1,180
39	Cohoes	6,826	7,977	3,395	4,311	6,820	7,962
40	College Point	1,938	1,809	1,288	1,092	1,935	1,803
41	Coney Island	1,263	723	851	476	1,092	625
42	Cooperstown	1,064	1,324	113	156	1,035	1,301
43	Corning	3,651	3,552	677	670	3,596	3,495
44	Cortland	3,795	3,933	463	399	3,771	3,920
45	Dansville	1,389	1,796	274	299	1,386	1,793
46	Dunkirk	3,138	3,237	1,499	1,542	3,131	3,235
47	Edgewater	4,626	4,647	2,536	2,456	4,552	4,554
48	Ellenville	1,171	1,365	176	169	1,162	1,349
49	Elmira	12,758	12,817	2,768	2,550	12,433	12,495
50	Ward 1	943	1,108	76	113	942	1,107
51	Ward 2	1,249	1,399	424	388	1,213	1,368
52	Ward 3	1,526	1,646	379	395	1,358	1,449
53	Ward 4	1,438	1,633	524	484	1,428	1,626
54	Ward 5	3,244	3,343	528	507	3,221	3,330
55	Ward 6	2,782	2,125	552	378	2,748	2,116
56	Ward 7	1,576	1,563	285	285	1,523	1,499
57	Fairport	1,005	1,208	166	173	996	1,200
58	Fishkill on Hudson	1,356	1,486	458	317	1,323	1,451
59	Flushing	3,047	3,418	879	1,092	2,722	3,022
60	Fort Hamilton	955	768	485	409	941	746
61	Fort Plain	1,257	1,384	125	98	1,234	1,361
62	Fredonia	1,354	1,512	269	264	1,350	1,510
63	Fulton	1,765	1,931	245	273	1,758	1,924
64	Geneva	2,800	3,129	769	859	2,727	3,037
65	Glens Falls	3,775	4,156	752	826	3,760	4,138
66	Gloversville	5,765	6,437	893	769	5,711	6,351
67	Goshen	1,158	1,378	175	196	1,030	1,207
68	Gouverneur	1,379	1,489	277	313	1,379	1,488
69	Greenbush	2,923	3,081	628	669	2,918	3,067
70	Green Island	1,643	1,726	534	560	1,643	1,726
71	Haverstraw	1,945	1,761	857	507	1,678	1,690

CLASSIFIED BY SEX, FOR PLACES OF 2,500 INHABITANTS OR MORE: 1890—Continued.

NATIVE WHITE—NATIVE PARENTS.		NATIVE WHITE—FOREIGN PARENTS.		FOREIGN WHITE.		TOTAL COLORED.		
Males.	Females.	Males.	Females.	Males.	Females.	Males.	Females.	
3,515	3,406	6,260	6,360	6,034	5,601	35	28	1
1,893	1,894	3,736	3,761	2,807	3,171	196	238	2
3,358	3,506	7,087	7,332	5,873	6,153	358	364	3
3,135	3,322	3,917	3,911	3,112	3,365	906	1,025	4
1,763	1,819	6,458	6,077	5,961	5,277	13	.....	5
3,908	4,115	3,705	4,020	2,928	2,837	60	55	6
2,685	2,657	5,793	5,630	5,487	4,986	8	.....	7
4,291	4,271	5,688	5,892	3,794	3,620	38	36	8
2,917	2,896	10,129	10,683	9,462	9,223	181	229	9
5,494	5,633	8,259	8,593	7,063	6,345	28	9	10
7,852	7,930	16,546	17,066	13,067	12,420	53	26	11
4,985	5,482	6,813	7,257	5,312	5,780	279	336	12
4,494	5,264	3,358	3,918	2,444	3,837	321	500	13
6,274	7,040	9,730	10,848	7,850	8,116	119	141	14
9,047	9,692	8,112	8,814	6,659	7,717	81	128	15
7,288	8,808	3,172	3,968	2,148	3,729	64	171	16
2,496	2,396	3,334	2,809	2,276	2,479	457	524	17
9,017	9,985	6,716	7,627	4,745	5,316	571	661	18
4,011	3,976	5,853	5,971	4,965	4,489	128	112	19
29,209	27,535	53,218	55,333	45,839	43,361	618	551	20
1,461	1,152	4,247	3,931	3,441	2,885	8	.....	21
1,832	1,054	960	1,047	1,037	964	20	8	22
2,115	1,972	2,630	2,640	1,848	1,712	3	2	23
919	1,005	1,771	1,857	1,367	1,328	140	114	24
3,409	3,201	11,987	11,977	12,860	11,164	235	229	25
2,136	1,932	6,873	7,160	6,798	6,265	73	66	26
4,055	3,890	10,118	10,549	6,874	6,566	26	34	27
1,227	685	2,159	2,030	2,059	1,671	11	6	28
1,671	1,517	1,198	1,526	1,026	1,269	15	11	29
3,103	3,707	1,714	2,430	1,177	2,147	28	34	30
5,171	5,496	5,159	5,968	3,932	4,510	39	29	31
1,182	1,082	2,357	2,277	2,144	1,786	12	11	32
928	842	2,045	1,941	1,276	1,094	8	7	33
1,478	1,667	745	918	437	531	46	46	34
987	1,013	205	222	165	140	21	21	35
766	777	308	358	148	213	4	6	36
1,480	1,699	447	508	252	291	116	127	37
795	849	272	331	163	191	17	20	38
2,438	2,760	4,382	5,202	3,393	4,311	8	15	39
493	361	1,442	1,442	1,286	1,092	5	6	40
499	254	593	371	836	474	186	100	41
891	1,104	144	197	113	156	29	23	42
2,516	2,308	1,080	1,187	670	660	62	67	43
3,016	3,151	755	769	459	399	28	13	44
870	1,122	516	671	273	299	4	3	45
1,169	1,159	1,962	2,076	1,498	1,542	8	2	46
1,604	1,556	2,948	2,998	2,531	2,453	79	96	47
816	963	346	386	176	169	9	16	48
8,347	8,406	4,086	4,089	2,763	2,545	330	327	49
808	903	134	204	76	113	1	1	50
686	801	527	567	421	387	39	32	51
913	949	445	500	379	394	168	198	52
832	853	596	773	522	484	12	7	53
2,403	2,412	818	918	528	506	23	14	54
1,688	1,480	1,060	636	552	377	34	10	55
1,017	1,008	506	491	285	284	53	65	56
681	837	315	363	166	173	9	8	57
860	953	463	498	455	317	36	35	58
1,557	1,778	1,165	1,244	868	1,088	336	400	59
472	306	469	440	485	408	14	23	60
1,013	1,102	221	259	124	98	24	23	61
1,070	1,150	280	360	268	264	5	2	62
1,325	1,404	433	520	242	273	10	7	63
1,586	1,739	1,141	1,298	764	858	78	93	64
2,338	2,581	1,422	1,557	750	826	17	18	65
4,660	5,268	1,051	1,083	890	769	57	86	66
765	911	265	296	173	196	130	171	67
940	1,045	439	443	277	313	.....	1	68
1,628	1,691	1,290	1,376	627	669	6	14	69
907	949	736	777	534	560	.....	.....	70
890	892	788	798	855	506	269	72	71

TABLE 20.—POPULATION AS NATIVE AND FOREIGN BORN AND WHITE AND COLORED,

	CITIES, TOWNS, VILLAGES, AND BOROUGHS.	NATIVE BORN.		FOREIGN BORN.		TOTAL NATIVE WHITE.	
		Males.	Females.	Males.	Females.	Males.	Females.
	New York—Continued.						
1	Hempstead	1,975	2,190	291	375	1,874	2,055
2	Hoosick Falls	2,729	2,713	780	792	2,721	2,708
3	Hornellsville	4,712	4,857	713	714	4,688	4,833
4	Hudson	3,823	4,613	718	816	3,678	4,408
5	Huntington	1,209	1,437	177	205	1,112	1,316
6	Ilion	1,672	1,688	371	326	1,659	1,672
7	Ithaca	4,641	5,135	639	664	4,514	4,985
8	Jamaica	2,070	2,167	583	541	1,919	1,984
9	Jamestown	5,129	5,500	2,596	2,813	5,075	5,461
10	Johnstown	3,013	3,459	663	633	2,957	3,414
11	Kingston	8,239	8,842	2,202	1,978	8,033	8,626
12	Lansingburg	3,829	4,477	990	1,254	3,780	4,413
13	Leroy	976	1,213	261	293	952	1,190
14	Little Falls	3,403	3,711	777	892	3,384	3,686
15	Lockport	5,952	6,658	1,639	1,789	5,882	6,576
16	Long Island city	9,731	9,587	5,897	5,291	9,683	9,531
17	Ward 1	2,786	2,642	1,592	1,339	2,775	2,638
18	Ward 2	1,079	946	689	589	1,078	946
19	Ward 3	1,549	1,544	883	837	1,530	1,527
20	Ward 4	2,834	3,000	1,776	1,653	2,818	2,974
21	Ward 5	1,483	1,455	957	873	1,482	1,446
22	Lowville	1,053	1,226	111	121	1,053	1,226
23	Lyons	1,722	1,871	446	436	1,687	1,847
24	Malone	1,878	2,182	481	445	1,874	2,182
25	Matteawan	1,686	1,848	388	356	1,676	1,838
26	Mechanicsville	1,125	1,162	200	192	1,125	1,160
27	Medina	1,693	1,782	525	492	1,669	1,758
28	Middletown	4,961	5,541	755	720	4,858	5,402
29	Mount Vernon	3,738	4,250	1,435	1,407	3,666	4,147
30	Newark	1,366	1,902	212	218	1,364	1,900
31	New Brighton	5,641	5,433	2,665	2,684	5,551	5,356
32	Newburg	8,529	9,762	2,351	2,445	8,255	9,456
33	New Rochelle	2,746	2,679	1,576	1,216	2,641	2,544
34	New York	430,546	444,812	317,033	322,910	420,449	432,192
35	Ward 1	3,071	2,942	2,879	2,230	3,008	2,880
36	Ward 2	329	158	239	203	318	149
37	Ward 3	1,383	720	921	741	1,370	715
38	Ward 4	5,254	4,178	4,731	3,646	5,232	4,169
39	Ward 5	3,674	3,235	3,127	2,349	3,646	3,209
40	Ward 6	5,362	4,375	7,724	5,658	5,303	4,330
41	Ward 7	15,983	15,248	13,288	12,847	15,978	15,244
42	Ward 8	8,918	8,677	7,482	6,143	8,575	8,370
43	Ward 9	18,669	19,117	8,405	8,234	18,220	18,505
44	Ward 10	10,437	9,679	20,151	17,329	10,405	9,635
45	Ward 11	18,774	18,764	19,029	18,859	18,769	18,758
46	Ward 12	76,180	83,119	41,662	44,085	74,385	81,083
47	Ward 13	10,332	10,267	12,899	12,386	10,329	10,262
48	Ward 14	6,383	5,432	8,898	7,381	6,332	5,359
49	Ward 15	7,592	7,083	5,512	5,212	6,613	5,956
50	Ward 16	15,168	16,747	8,302	8,917	14,258	15,539
51	Ward 17	25,108	25,639	27,249	25,162	25,066	25,581
52	Ward 18	18,837	18,457	11,919	14,057	18,685	18,204
53	Ward 19	63,831	68,513	46,766	55,736	62,986	67,496
54	Ward 20	25,781	26,617	16,017	15,912	23,741	24,080
55	Ward 21	18,086	18,699	11,442	14,792	17,892	18,364
56	Ward 22	47,234	51,578	25,689	29,376	45,543	49,132
57	Ward 23	17,560	18,337	9,408	8,643	17,340	18,063
58	Ward 24	6,600	7,231	3,294	3,012	6,455	7,109
59	New York Mills	708	1,017	368	459	708	1,017
60	Niagara Falls	1,846	1,745	892	1,019	1,745	1,718
61	North Tarrytown	1,219	1,209	355	396	1,172	1,145
62	North Tonawanda	1,799	1,433	890	671	1,799	1,432
63	Norwich	2,173	2,496	277	266	2,094	2,412
64	Nyack	1,651	1,855	301	304	1,566	1,743
65	Ogdensburg	4,004	4,062	1,655	1,941	3,992	4,054
66	Olean	3,027	3,009	694	628	2,975	2,958
67	Oneida	2,497	2,753	413	420	2,459	2,708
68	Oneonta	2,790	3,009	263	210	2,778	2,994
69	Oswego	7,971	8,889	2,310	2,672	7,945	8,863
70	Peekskill	4,155	4,421	504	596	4,070	4,323
71	Penn Yan	1,759	2,080	192	223	1,730	2,035
72	Plattsburg	2,850	2,958	591	611	2,850	2,957
73	Port Chester	1,826	1,963	781	704	1,801	1,924

CLASSIFIED BY SEX, FOR PLACES OF 2,500 INHABITANTS OR MORE: 1890—Continued.

NATIVE WHITE—NATIVE PARENTS.		NATIVE WHITE—FOREIGN PARENTS.		FOREIGN WHITE.		TOTAL COLORED.		
Males.	Females.	Males.	Females.	Males.	Females.	Males.	Females.	
1,548	1,705	326	350	290	375	102	135	1
1,505	1,471	1,216	1,237	775	792	13	5	2
3,448	3,377	1,240	1,456	709	712	28	26	3
2,660	3,181	1,018	1,227	717	816	146	205	4
895	1,080	217	236	173	205	101	121	5
1,073	1,091	586	581	370	326	14	16	6
3,644	4,001	870	984	633	662	133	152	7
1,243	1,326	676	658	583	541	151	183	8
3,170	3,403	1,905	2,058	2,592	2,812	58	40	9
2,255	2,632	702	782	663	632	56	46	10
4,756	5,277	3,277	3,349	2,198	1,978	210	216	11
2,243	2,627	1,537	1,786	984	1,253	55	65	12
528	707	424	483	261	293	24	23	13
2,120	2,337	1,264	1,349	774	892	22	25	14
3,306	3,627	2,576	2,949	1,622	1,770	87	101	15
2,910	2,877	6,773	6,654	5,881	5,291	64	56	16
950	874	1,825	1,764	1,586	1,339	17	4	17
225	202	853	744	689	589	1	.....	18
487	456	1,043	1,071	881	837	21	17	19
856	924	1,962	2,050	1,773	1,653	19	26	20
392	421	1,090	1,025	952	873	6	9	21
826	940	227	286	111	121	.....	.....	22
954	1,029	733	818	442	434	39	26	23
1,073	1,244	801	938	481	445	4	.....	24
1,143	1,226	533	612	387	356	11	10	25
747	737	378	423	200	192	.....	2	26
924	967	745	791	522	483	27	33	27
3,693	4,051	1,165	1,351	753	720	105	139	28
2,078	2,374	1,588	1,773	1,423	1,406	84	104	29
1,014	1,465	350	435	212	218	2	2	30
2,885	2,631	2,666	2,725	2,648	2,681	107	80	31
4,898	5,625	3,357	3,831	2,338	2,445	287	306	32
1,389	1,316	1,252	1,228	1,571	1,215	110	136	33
134,457	136,030	285,992	296,162	314,481	322,505	12,649	13,025	34
731	562	2,277	2,318	2,854	2,229	88	63	35
106	53	212	96	236	203	14	9	36
582	156	788	559	909	741	25	5	37
1,199	846	4,033	3,323	4,669	3,642	84	13	38
834	619	2,812	2,590	3,100	2,349	55	26	39
733	428	4,570	3,902	7,382	5,648	401	55	40
2,979	2,680	12,999	12,564	13,223	12,845	70	6	41
2,464	2,179	6,111	6,191	7,407	6,131	418	319	42
8,665	8,396	9,555	10,109	8,305	8,207	549	639	43
1,113	879	9,292	8,756	20,054	17,328	129	45	44
3,174	3,146	15,595	15,612	18,978	18,859	56	6	45
29,885	32,219	44,500	48,864	41,326	44,026	2,131	2,095	46
1,708	1,733	8,621	8,529	12,845	12,386	57	5	47
1,112	772	5,220	4,587	8,853	7,381	96	73	48
3,310	2,700	3,303	3,256	5,380	5,185	1,111	1,154	49
6,085	6,520	8,173	9,019	8,165	8,894	1,047	1,231	50
4,381	4,188	20,685	21,393	27,131	25,156	160	64	51
7,091	6,376	11,594	11,828	11,844	14,041	227	269	52
17,702	18,924	45,284	48,572	46,527	55,702	1,084	1,051	53
7,108	7,208	16,633	16,872	15,813	15,825	2,244	2,624	54
7,247	7,223	10,645	11,141	11,348	14,778	288	349	55
17,508	18,940	28,035	30,192	25,492	29,305	1,888	2,517	56
5,909	6,139	11,431	11,924	9,365	8,639	263	278	57
2,831	3,144	3,624	3,965	3,275	3,005	164	129	58
330	487	378	530	368	459	.....	.....	59
641	573	1,104	1,145	878	1,002	115	44	60
628	631	544	514	355	396	47	64	61
878	659	921	773	889	671	1	1	62
1,684	1,947	410	465	277	265	79	85	63
1,173	1,339	393	404	296	304	90	112	64
1,445	1,532	2,547	2,522	1,653	1,940	14	9	65
1,914	1,919	1,061	1,039	681	625	65	54	66
1,691	1,892	768	816	411	417	40	48	67
2,439	2,647	339	347	263	210	12	15	68
3,522	3,954	4,423	4,909	2,306	2,670	30	28	69
3,334	3,305	736	1,018	501	596	88	98	70
1,437	1,636	293	399	192	221	29	47	71
1,643	1,626	1,207	1,331	591	611	.....	1	72
1,044	1,112	757	812	779	704	27	39	73

TABLE 20.—POPULATION AS NATIVE AND FOREIGN BORN AND WHITE AND COLORED,

	CITIES, TOWNS, VILLAGES, AND BOROUGHS.	NATIVE BORN.		FOREIGN BORN.		TOTAL NATIVE WHITE.	
		Males.	Females.	Males.	Females.	Males.	Females.
	New York—Continued.						
1	Port Jervis	4,112	4,165	512	538	4,056	4,099
2	Port Richmond	2,467	2,574	652	597	2,405	2,487
3	Potsdam	1,476	1,816	332	337	1,476	1,816
4	Poughkeepsie	8,325	9,837	1,934	2,110	8,101	9,527
5	Rochester	45,120	49,001	19,333	20,442	44,873	48,712
6	Ward 1	858	677	344	313	851	672
7	Ward 2	1,078	1,214	647	529	1,068	1,200
8	Ward 3	2,372	2,763	576	821	2,270	2,654
9	Ward 4	1,410	1,497	468	571	1,402	1,491
10	Ward 5	3,194	3,477	1,748	1,559	3,189	3,472
11	Ward 6	1,476	1,676	858	926	1,474	1,673
12	Ward 7	2,589	3,241	565	829	2,577	3,201
13	Ward 8	5,384	5.749	1,894	2,164	5,358	5,705
14	Ward 9	3,545	3,690	1,175	1,192	3,529	3,682
15	Ward 10	1,928	2,376	603	758	1,920	2,370
16	Ward 11	3,038	3,270	1,277	1,370	3,031	3,266
17	Ward 12	2,973	3,233	1,212	1,311	2,973	3,231
18	Ward 13	3,653	3,771	2,748	2,706	3,653	3,771
19	Ward 14	2,435	2,707	892	1,033	2,427	2,689
20	Ward 15	2,336	2,454	932	932	2,331	2,450
21	Ward 16	6,851	7,206	3,394	3,428	6,820	7,185
22	Rome	5,639	6,239	1,642	1,471	5,594	6,188
23	Salamanca	1,374	1,454	426	438	1,372	1,451
24	Sandy Hill	1,166	1,342	198	189	1,161	1,331
25	Saratoga Springs	4,565	5,473	853	1,084	4,337	5,163
26	Saugerties	1,692	2,042	255	248	1,679	2,016
27	Schenectady	7,749	7,771	2,459	1,923	7,706	7,711
28	Seneca Falls	2,519	2,695	427	475	2,503	2,673
29	Singsing	4,248	3,275	1,087	742	4,062	3,194
30	Suspension Bridge	1,546	1,391	717	751	1,536	1,380
31	Syracuse	31,848	33,953	11,074	11,268	31,459	33,558
32	Ward 1	1,871	1,925	554	562	1,871	1,924
33	Ward 2	3,467	3,611	1,908	1,775	3,464	3,609
34	Ward 3	2,739	2,578	1,147	1,183	2,727	2,565
35	Ward 4	5,008	5,357	1,990	2,090	4,978	5,331
36	Ward 5	5,475	6,088	1,581	1,554	5,462	6,069
37	Ward 6	2,298	2,602	390	546	2,230	2,546
38	Ward 7	3,683	3,851	1,445	1,466	3,591	3,764
39	Ward 8	3,215	3,614	645	790	3,050	3,435
40	Ward 9	1,791	1,904	743	733	1,790	1,900
41	Ward 10	1,010	969	429	359	1,010	969
42	Ward 11	1,291	1,454	242	210	1,286	1,446
43	Tarrytown	1,265	1,466	401	430	1,220	1,390
44	Tonawanda	2,615	2,307	1,211	1,012	2,615	2,306
45	Troy	20,588	23,103	8,003	9,262	20,369	22,822
46	Ward 1	1,157	1,454	469	613	1,101	1,379
47	Ward 2	1,665	1,908	521	650	1,597	1,824
48	Ward 3	950	1,026	256	432	929	998
49	Ward 4	1,519	2,177	326	482	1,494	2.154
50	Ward 5	2,171	2,491	620	741	2,170	2,483
51	Ward 6	1,438	1,343	1,201	843	1,437	1,343
52	Ward 7	1,842	2,332	673	938	1,806	2,289
53	Ward 8	1,244	1,334	530	757	1,237	1,321
54	Ward 9	1,567	1,432	665	711	1,567	1,432
55	Ward 10	2,189	2,414	697	876	2,185	2,409
56	Ward 11	1,335	1,427	587	707	1,335	1,427
57	Ward 12	1,576	1,524	972	952	1,576	1,524
58	Ward 13	1,935	2,241	486	560	1,935	2,239
59	Utica	15,097	17,141	5,511	6,258	14,967	17,028
60	Ward 1	435	379	193	134	414	376
61	Ward 2	1,310	1,409	685	650	1,302	1,403
62	Ward 3	1,080	1,292	318	358	1,071	1,285
63	Ward 4	1,121	1,348	214	305	1,042	1,266
64	Ward 5	504	615	249	300	504	615
65	Ward 6	745	863	344	345	743	861
66	Ward 7	1,523	1,995	455	652	1,522	1,988
67	Ward 8	2,252	2,463	763	876	2,249	2,462
68	Ward 9	2,375	2,455	1,119	1,275	2,374	2,455
69	Ward 10	906	961	199	256	903	961
70	Ward 11	1,092	1,350	310	383	1,092	1,349
71	Ward 12	1,754	2,011	662	724	1,751	2,007

CLASSIFIED BY SEX, FOR PLACES OF 2,500 INHABITANTS OR MORE: 1890—Continued.

NATIVE WHITE—NATIVE PARENTS.		NATIVE WHITE—FOREIGN PARENTS.		FOREIGN WHITE.		TOTAL COLORED.		
Males.	Females.	Males.	Females.	Males.	Females.	Males.	Females.	
2,874	2,831	1,182	1,268	508	538	60	66	1
1,644	1,740	761	747	646	596	68	88	2
945	1,186	531	630	332	337	.....	.....	3
5,416	6,470	2,685	3,057	1,923	2,107	235	313	4
19,454	20,476	25,419	28,236	19,312	20,421	268	310	5
569	411	282	261	342	312	9	6	6
584	665	484	535	644	528	13	15	7
1,467	1,618	803	1,036	569	806	109	124	8
839	827	563	664	466	570	10	7	9
1,040	1,101	2,149	2,371	1,748	1,559	5	5	10
483	488	991	1,185	857	925	3	4	11
1,639	1,994	938	1,207	565	829	12	40	12
2,399	2,480	2,959	3,225	1,892	2,162	28	46	13
1,889	1,878	1,640	1,804	1,175	1,192	16	8	14
1,062	1,208	858	1,162	602	758	9	6	15
981	1,026	2,050	2,240	1,276	1,370	8	4	16
1,206	1,232	1,767	1,999	1,212	1,311	.....	2	17
585	598	3,068	3,173	2,748	2,706	.....	.....	18
994	1,045	1,433	1,644	891	1,033	9	18	19
884	902	1,447	1,548	932	932	5	4	20
2,833	3,003	3,987	4,182	3,393	3,428	32	21	21
3,345	3,831	2,249	2,357	1,641	1,470	46	52	22
877	862	495	589	426	438	2	3	23
744	867	417	464	198	189	5	11	24
3,042	3,577	1,295	1,586	842	1,070	239	324	25
1,179	1,402	500	614	255	247	13	27	26
4,907	4,893	2,799	2,818	2,449	1,923	53	60	27
1,604	1,707	899	966	426	475	17	22	28
2,417	2,155	1,645	1,039	1,080	742	193	81	29
640	471	896	909	717	749	10	13	30
16,528	17,519	14,931	16,039	11,027	11,232	436	431	31
904	875	967	1,049	553	562	1	1	32
863	837	2,601	2,772	1,907	1,775	4	2	33
1,202	1,142	1,525	1,423	1,147	1,183	12	13	34
2,207	2,368	2,771	2,963	1,990	2,090	30	26	35
3,239	3,512	2,223	2,557	1,578	1,552	16	21	36
1,770	1,894	460	652	377	542	81	60	37
1,929	2,055	1,662	1,709	1,432	1,454	105	99	38
2,075	2,289	975	1,146	629	772	181	197	39
790	868	1,000	1,032	743	733	1	4	40
506	485	504	484	429	359	.....	.....	41
1,043	1,194	243	252	242	210	5	8	42
840	931	380	459	396	430	50	76	43
1,143	905	1,472	1,401	1,210	1,012	1	1	44
8,718	9,989	11,651	12,833	7,990	9,260	232	283	45
573	782	528	597	468	612	57	76	46
935	1,049	662	775	519	650	70	84	47
555	605	374	393	254	432	23	28	48
985	1,343	509	811	323	482	28	23	49
1,190	1,335	980	1,148	620	740	1	9	50
429	389	1,008	954	1,200	843	2	.....	51
824	1,064	982	1,225	672	938	37	43	52
368	394	869	927	530	757	7	13	53
347	288	1,220	1,144	663	711	2	.....	54
929	1,003	1,256	1,406	696	876	5	5	55
323	312	1,012	1,115	587	707	.....	.....	56
187	179	1,389	1,345	972	952	.....	.....	57
1,073	1,246	862	993	486	560	.....	2	58
6,773	7,511	8,194	9,517	5,508	6,256	133	115	59
221	204	193	172	193	134	21	3	60
438	488	864	915	685	650	8	6	61
620	676	451	609	317	357	10	8	62
760	881	282	385	212	304	81	83	63
167	191	337	424	249	300	.....	.....	64
215	255	528	606	344	345	2	2	65
841	1,036	681	952	455	652	1	7	66
842	905	1,407	1,557	763	876	3	1	67
806	852	1,568	1,603	1,119	1,275	1	.....	68
549	473	354	488	199	256	3	.....	69
539	696	553	653	310	383	.....	1	70
775	854	976	1,153	662	724	3	4	71

TABLE 20.—POPULATION AS NATIVE AND FOREIGN BORN AND WHITE AND COLORED,

	CITIES, TOWNS, VILLAGES, AND BOROUGHS.	NATIVE BORN.		FOREIGN BORN.		TOTAL NATIVE WHITE.	
		Males.	Females.	Males.	Females.	Males.	Females.
	New York—Continued.						
1	Wappingers Falls	1,336	1,471	465	446	1,325	1,463
2	Warsaw	1,289	1,369	265	197	1,270	1,356
3	Waterloo	1,729	1,966	303	352	1,707	1,936
4	Watertown	5,417	5,818	1,628	1,862	5,358	5,767
5	Watkins	1,120	1,260	106	118	1,079	1,219
6	Waverly	1,746	2,073	167	137	1,710	2,048
7	Wellsville	1,384	1,570	240	241	1,368	1,551
8	West Troy	4,666	5,245	1,480	1,576	4,641	5,214
9	Whitehall	1,832	1,929	349	324	1,824	1,918
10	White Plains	1,599	1,666	347	430	1,537	1,587
11	Whitestone	1,263	1,316	135	94	1,251	1,299
12	Yonkers	10,105	10,993	5,154	5,781	9,880	10,726
13	Ward 1	2,544	2,800	1,498	1,580	2,518	2,773
14	Ward 2	4,056	4,325	1,925	2,045	3,954	4,212
15	Ward 3	3,090	3,489	1,554	2,013	3,000	3,370
16	Ward 4	415	379	177	143	408	371
	North Carolina:						
17	Asheville	4,980	5,036	131	88	3,282	3,167
18	Charlotte	5,267	6,104	121	65	2,993	3,244
19	Concord	1,905	2,428	5	1	1,350	1,601
20	Durham	2,628	2,828	18	11	1,768	1,829
21	Elizabeth	1,524	1,702	16	9	858	878
22	Fayetteville	1,918	2,279	15	10	1,049	1,175
23	Goldsboro	1,818	2,136	36	27	1,081	1,152
24	Greensboro	1,619	1,655	27	16	1,040	1,007
25	Henderson	1,993	2,145	26	27	729	732
26	Newbern	3,464	4,309	46	24	1,159	1,343
27	Oxford	1,406	1,486	13	2	720	715
28	Raleigh	6,434	6,139	73	32	3,039	3,185
29	Reidsville	1,440	1,515	8	6	779	777
30	Salem	1,152	1,531	16	12	998	1,369
31	Salisbury	2,108	2,266	30	14	1,195	1,189
32	Washington	1,647	1,889	9	.....	786	877
33	Wilmington	8,985	10,559	302	210	3,920	4,304
34	Winston	4,137	3,842	31	8	1,699	1,595
	North Dakota:						
35	Fargo	1,972	1,893	894	905	1,939	1,864
36	Grand Forks	1,478	1,239	1,273	989	1,462	1,226
	Ohio:						
37	Akron	10,622	10,986	3,120	2,873	10,391	10,777
38	Ward 1	1,537	1,560	336	360	1,436	1,483
39	Ward 2	1,438	1,585	251	257	1,421	1,569
40	Ward 3	2,023	2,136	459	427	1,993	2,100
41	Ward 4	2,264	2,399	1,091	962	2,250	2,384
42	Ward 5	2,146	2,169	455	424	2,120	2,138
43	Ward 6	1,214	1,137	528	443	1,171	1,103
44	Alliance	3,197	3,293	662	455	3,172	3,271
45	Ashland	1,596	1,775	99	96	1,588	1,770
46	Ashtabula	3,122	2,988	1,400	828	3,080	2,952
47	Athens	1,198	1,336	46	40	1,033	1,184
48	Avondale	1,654	2,024	359	436	1,463	1,837
49	Barnesville	1,483	1,655	42	27	1,371	1,555
50	Bellaire	4,386	4,293	671	584	4,219	4,129
51	Bellefontaine	1,925	2,080	114	126	1,772	1,911
52	Bellevue	1,227	1,357	257	211	1,219	1,348
53	Berea	892	863	440	338	892	863
54	Bowling Green	1,629	1,543	155	140	1,604	1,531
55	Bridgeport	1,431	1,419	292	227	1,291	1,292
56	Brooklyn	1,641	1,634	694	616	1,641	1,634
57	Bryan	1,361	1,470	126	111	1,339	1,463
58	Bucyrus	2,504	2,556	521	393	2,488	2,539
59	Cambridge	2,023	2,174	109	55	1,918	2,054
60	Canton	10,837	11,128	2,326	1,898	10,778	11,082
61	Ward 1	2,000	2,075	321	297	1,998	2,075
62	Ward 2	1,557	1,623	371	325	1,550	1,620
63	Ward 3	1,391	1,456	283	230	1,390	1,456
64	Ward 4	1,323	1,373	411	288	1,316	1,369
65	Ward 5	1,234	1,215	301	203	1,215	1,195
66	Ward 6	1,283	1,285	297	276	1,276	1,277
67	Ward 7	2,049	2,101	342	279	2,033	2,090

CLASSIFIED BY SEX, FOR PLACES OF 2,500 INHABITANTS OR MORE: 1890—Continued.

NATIVE WHITE—NATIVE PARENTS.		NATIVE WHITE—FOREIGN PARENTS.		FOREIGN WHITE.		TOTAL COLORED.		
Males.	Females.	Males.	Females.	Males.	Females.	Males.	Females.	
597	678	728	785	464	446	12	8	1
951	1,015	319	341	265	197	19	13	2
1,198	1,297	509	639	301	352	24	30	3
3,402	3,659	1,956	2,108	1,619	1,858	68	55	4
873	969	206	250	104	115	43	44	5
1,458	1,716	252	332	165	137	38	25	6
943	1,046	425	505	238	241	18	19	7
2,176	2,372	2,465	2,842	1,477	1,575	28	32	8
1,101	1,145	723	773	347	324	10	11	9
987	1,015	550	572	341	430	68	79	10
1,018	1,055	233	244	135	94	12	17	11
4,380	4,741	5,500	5,985	5,120	5,774	259	274	12
1,007	1,129	1,511	1,644	1,497	1,580	27	27	13
1,917	1,965	2,037	2,247	1,901	2,043	126	115	14
1,222	1,439	1,778	1,931	1,545	2,008	99	124	15
234	208	174	163	177	143	7	8	16
3,183	3,069	99	98	131	88	1,698	1,869	17
2,804	3,022	189	222	115	65	2,280	2,860	18
1,345	1,597	5	4	5	1	555	827	19
1,747	1,800	21	29	18	11	860	999	20
829	832	29	46	15	9	667	824	21
1,029	1,155	20	20	15	10	869	1,104	22
1,020	1,074	61	78	36	27	737	984	23
1,012	971	28	36	25	16	581	648	24
699	715	30	17	26	27	1,264	1,413	25
1,094	1,271	65	72	46	24	2,305	2,966	26
711	703	9	12	13	2	686	771	27
2,947	3,083	92	102	72	31	3,396	2,955	28
772	765	7	12	8	6	661	738	29
976	1,347	22	22	16	12	154	162	30
1,157	1,143	38	46	29	14	914	1,077	31
764	867	22	10	8	.....	862	1,012	32
3,533	3,915	387	389	297	210	5,070	6,255	33
1,680	1,575	19	20	29	8	2,440	2,247	34
1,174	999	765	865	890	902	37	32	35
672	527	790	699	1,262	987	27	15	36
6,477	6,596	3,914	4,181	3,116	2,865	235	217	37
984	928	452	555	334	359	103	78	38
994	1,108	427	461	251	256	17	17	39
1,286	1,345	707	755	457	422	32	41	40
1,044	1,074	1,206	1,310	1,091	962	14	15	41
1,427	1,476	693	662	455	423	26	32	42
742	665	429	438	528	443	43	34	43
2,478	2,561	694	710	661	455	26	22	44
1,390	1,556	198	214	99	96	8	5	45
2,144	2,019	936	933	1,397	823	45	41	46
933	1,060	100	124	46	40	165	152	47
765	940	698	897	359	436	191	187	48
1,250	1,431	121	124	41	27	113	100	49
2,972	2,860	1,247	1,269	669	584	169	164	50
1,464	1,594	308	317	113	125	154	170	51
855	907	364	441	257	211	8	9	52
450	448	442	415	440	338	.....	.....	53
1,333	1,246	271	285	154	138	26	14	54
931	889	360	403	292	227	140	127	55
797	782	844	852	694	616	.....	.....	56
1,100	1,206	239	257	126	111	22	7	57
1,628	1,630	860	909	521	393	16	17	58
1,723	1,868	195	186	108	55	106	120	59
7,358	7,390	3,420	3,692	2,325	1,895	60	49	60
1,359	1,409	639	666	321	297	2	.....	61
1,056	1,059	494	561	371	324	7	4	62
929	953	461	503	283	230	1	.....	63
826	810	490	559	411	287	7	5	64
853	849	362	346	301	203	19	20	65
878	870	398	407	297	275	7	9	66
1,457	1,440	576	650	341	279	17	11	67

TABLE 20.—POPULATION AS NATIVE AND FOREIGN BORN AND WHITE AND COLORED,

	CITIES, TOWNS, VILLAGES, AND BOROUGHS.	NATIVE BORN.		FOREIGN BORN.		TOTAL NATIVE WHITE.	
		Males.	Females.	Males.	Females.	Males.	Females.
	Ohio—Continued.						
1	Celina	1,235	1,255	124	88	1,223	1,252
2	Chillicothe	4,663	5,283	651	691	4,208	4,797
3	Cincinnati	109,443	116,057	35,568	35,840	103,748	110,166
4	Ward 1	3,509	3,749	588	595	3,414	3,674
5	Ward 2	4,639	5,583	1,038	1,187	3,834	4,635
6	Ward 3	2,985	3,170	1,202	1,262	2,957	3,143
7	Ward 4	5,335	5,616	1,397	1,590	5,082	5,387
8	Ward 5	3,044	3,070	849	984	2,778	2,856
9	Ward 6	3,078	2,875	820	888	2,424	2,248
10	Ward 7	2,911	3,294	1,565	1,368	2,902	3,283
11	Ward 8	1,917	1,631	710	663	1,794	1,518
12	Ward 9	2,944	2,816	869	780	2,703	2,583
13	Ward 10	3,705	3,844	1,791	1,609	3,591	3,702
14	Ward 11	4,415	4,564	1,926	1,901	4,410	4,558
15	Ward 12	4,234	4,534	1,703	1,645	4,222	4,526
16	Ward 13	3,747	8,919	1,854	1,918	3,747	3,917
17	Ward 14	3,589	3,681	1,294	1,264	3,496	3,581
18	Ward 15	3,292	3,768	1,110	1,180	3,182	3,637
19	Ward 16	3,549	4,089	1,028	1,264	3,253	3,762
20	Ward 17	3,443	4,247	1,147	1,328	3,099	3,813
21	Ward 18	3,166	3,405	849	718	2,376	2,616
22	Ward 19	3,055	3,071	1,070	1,006	2,790	2,749
23	Ward 20	3,624	3,664	1,016	1,043	3,318	3,380
24	Ward 21	3,947	3,925	1,253	1,142	3,864	3,846
25	Ward 22	4,620	4,813	1,539	1,490	4,555	4,745
26	Ward 23	5,441	5,962	1,822	1,865	5,353	5,866
27	Ward 24	4,506	3,973	1,268	1,154	4,379	3,903
28	Ward 25	3,951	4,165	929	929	3,765	3,975
29	Ward 26	4,103	4,778	820	977	4,026	4,653
30	Ward 27	3,127	3,515	913	1,072	3,072	3,467
31	Ward 28	3,305	3,693	1,233	1,241	3,244	3,624
32	Ward 29	2,743	3,042	761	733	2,675	2,973
33	Ward 30	3,519	3,601	1,204	1,044	3,443	3,546
34	Circleville	2,903	3,223	219	211	2,574	2,883
35	Cleveland	81,369	82,889	51,148	45,947	79,846	81,545
36	Ward 1	1,923	1,823	1,854	1,408	1,799	1,727
37	Ward 2	1,562	1,200	452	469	1,352	1,114
38	Ward 3	1,077	632	834	480	1,025	621
39	Ward 4	2,430	2,039	736	701	2,320	1,929
40	Ward 5	1,799	1,908	896	974	1,754	1,862
41	Ward 6	1,277	1,474	834	866	1,272	1,470
42	Ward 7	2,339	2,144	1,751	1,524	2,332	2,138
43	Ward 8	1,991	1,988	1,440	1,255	1,980	1,979
44	Ward 9	2,822	2,695	2,371	1,654	2,820	2,691
45	Ward 10	1,413	1,499	439	523	1,261	1,366
46	Ward 11	1,033	1,241	381	460	943	1,150
47	Ward 12	1,321	1,726	454	649	1,213	1,618
48	Ward 13	1,807	1,947	653	752	1,613	1,726
49	Ward 14	1,458	2,000	300	455	1,407	1,934
50	Ward 15	2,020	2,232	937	1,065	1,979	2,181
51	Ward 16	1,470	1,463	1,467	1,285	1,445	1,442
52	Ward 17	2,474	2,552	1,613	1,639	2,463	2,546
53	Ward 18	3,505	3,671	1,575	1,421	3,487	3,659
54	Ward 19	1,737	1,824	670	678	1,720	1,798
55	Ward 20	1,997	2,270	998	1,021	1,965	2,243
56	Ward 21	2,396	2,721	742	880	2,306	2,629
57	Ward 22	3,031	3,242	1,671	1,381	3,001	3,222
58	Ward 23	1,590	1,736	1,653	1,101	1,578	1,728
59	Ward 24	3,509	3,415	3,641	3,462	3,508	3,410
60	Ward 25	3,010	2,849	3,147	2,604	3,003	2,842
61	Ward 26	1,416	1,422	1,205	949	1,416	1,422
62	Ward 27	2,599	2,770	2,044	1,796	2,590	2,756
63	Ward 28	1,295	1,142	1,161	804	1,293	1,138
64	Ward 29	1,448	1,474	831	655	1,441	1,465
65	Ward 30	1,252	1,268	698	596	1,248	1,264
66	Ward 31	1,320	1,418	482	479	1,320	1,417
67	Ward 32	1,764	1,698	718	660	1,753	1,696
68	Ward 33	1,789	2,068	677	555	1,781	2,062
69	Ward 34	2,092	1,903	1,284	1,048	2,083	1,893
70	Ward 35	2,214	2,107	1,346	1,258	2,203	2,102

CLASSIFIED BY SEX, FOR PLACES OF 2,500 INHABITANTS OR MORE: 1890—Continued.

NATIVE WHITE—NATIVE PARENTS.		NATIVE WHITE—FOREIGN PARENTS.		FOREIGN WHITE.		TOTAL COLORED.		
Males.	Females.	Males.	Females.	Males.	Females.	Males.	Females.	
937	973	286	279	122	88	14	3	1
2,714	3,101	1,494	1,696	649	691	457	486	2
39,915	40,426	63,833	69,740	35,504	35,806	5,759	5,925	3
2,184	2,285	1,230	1,389	587	595	96	75	4
2,019	2,346	1,815	2,289	1,035	1,184	808	951	5
735	747	2,222	2,396	1,199	1,261	31	28	6
2,077	2,022	3,005	3,365	1,395	1,587	255	232	7
1,469	1,374	1,309	1,482	839	984	276	214	8
1,061	814	1,363	1,434	813	886	661	629	9
763	842	2,139	2,441	1,563	1,368	11	11	10
738	546	1,056	972	708	663	125	113	11
1,457	1,309	1,246	1,274	860	776	250	237	12
983	1,138	2,608	2,564	1,787	1,609	118	142	13
1,057	1,007	3,353	3,551	1,925	1,901	6	6	14
1,068	1,069	3,154	3,457	1,703	1,644	12	9	15
762	775	2,985	3,142	1,854	1,918	.....	2	16
1,112	1,151	2,384	2,430	1,293	1,264	94	100	17
1,146	1,316	2,036	2,321	1,110	1,179	110	132	18
1,297	1,446	1,956	2,316	1,024	1,258	300	333	19
1,418	1,630	1,681	2,183	1,146	1,323	345	439	20
1,422	1,461	954	1,155	841	714	798	793	21
1,061	998	1,729	1,751	1,069	1,005	266	323	22
1,228	1,174	2,090	2,206	1,016	1,043	306	284	23
1,419	1,320	2,445	2,526	1,253	1,142	83	79	24
1,571	1,562	2,984	3,183	1,539	1,489	65	69	25
1,685	1,764	3,668	4,102	1,822	1,864	88	97	26
1,721	1,421	2,658	2,482	1,266	1,154	129	70	27
1,895	1,819	1,870	2,156	927	929	188	190	28
2,215	2,391	1,811	2,262	819	976	78	126	29
1,112	1,252	1,960	2,215	913	1,072	55	48	30
915	956	2,329	2,668	1,233	1,241	61	69	31
1,077	1,243	1,598	1,730	761	733	68	69	32
1,248	1,248	2,195	2,298	1,204	1,044	76	55	33
2,085	2,370	489	513	218	211	330	340	34
30,621	31,047	49,225	50,498	51,040	45,887	1,631	1,404	35
847	836	952	891	1,845	1,401	133	103	36
915	655	437	459	441	459	221	96	37
537	255	488	366	826	478	60	13	38
1,567	1,192	753	737	730	694	116	117	39
711	749	1,043	1,113	894	972	47	48	40
388	398	884	1,072	834	866	5	4	41
717	635	1,615	1,503	1,751	1,524	7	6	42
557	467	1,423	1,512	1,437	1,255	14	9	43
834	759	1,986	1,932	2,370	1,654	3	4	44
757	790	504	576	432	518	159	138	45
521	583	422	567	377	457	94	94	46
788	1,070	425	548	450	643	112	114	47
694	782	919	944	642	751	205	222	48
1,126	1,516	281	418	300	454	51	67	49
763	872	1,216	1,309	934	1,060	44	56	50
484	459	961	983	1,460	1,284	32	22	51
628	683	1,835	1,863	1,611	1,639	13	6	52
1,802	1,911	1,685	1,748	1,575	1,419	18	14	53
980	982	740	816	668	678	19	26	54
872	978	1,093	1,265	996	1,019	34	29	55
1,537	1,710	769	919	741	879	91	93	56
1,260	1,420	1,741	1,802	1,664	1,380	37	21	57
488	550	1,090	1,178	1,653	1,101	12	8	58
347	301	3,161	3,109	3,632	3,461	10	6	59
495	463	2,508	2,379	3,147	2,604	7	7	60
402	387	1,014	1,035	1,205	949	.....	.....	61
939	1,021	1,651	1,735	2,043	1,795	10	15	62
258	196	1,035	942	1,161	804	2	4	63
766	741	675	724	828	655	10	9	64
506	481	742	783	698	596	4	4	05
566	621	754	796	482	479	.....	1	66
641	627	1,112	1,069	717	660	12	2	67
1,006	1,236	775	826	677	555	8	6	68
707	605	1,376	1,288	1,283	1,048	10	10	69
478	456	1,725	1,646	1,346	1,258	11	5	70

TABLE 20.—POPULATION AS NATIVE AND FOREIGN BORN AND WHITE AND COLORED,

	CITIES, TOWNS, VILLAGES, AND BOROUGHS.	NATIVE BORN.		FOREIGN BORN.		TOTAL NATIVE WHITE.	
		Males.	Females.	Males.	Females.	Males.	Females.
	Ohio—Continued.						
	Cleveland—Continued.						
1	Ward 36	2,566	2,474	1,346	1,273	2,563	2,466
2	Ward 37	3,294	3,327	2,327	2,064	3,291	3,320
3	Ward 38	2,572	2,652	1,838	1,679	2,567	2,649
4	Ward 39	2,657	2,708	2,172	1,980	2,656	2,707
5	Ward 40	2,100	2,167	1,510	1,444	2,095	2,163
6	Columbus	38,369	37,293	6,650	5,838	35,392	34,759
7	Ward 1	2,373	2,418	695	653	2,352	2,410
8	Ward 2	2,678	2,616	1,228	1,162	2,665	2,597
9	Ward 3	2,206	2,226	633	556	1,909	1,963
10	Ward 4	1,863	1,717	270	213	1,797	1,659
11	Ward 5	2,529	2,918	324	350	2,229	2,624
12	Ward 6	2,316	2,643	194	200	2,196	2,521
13	Ward 7	2,606	2,706	479	467	2,522	2,630
14	Ward 8	1,324	1,220	210	152	1,180	1,097
15	Ward 9	2,334	2,170	312	260	1,675	1,658
16	Ward 10	2,804	2,759	568	451	2,633	2,593
17	Ward 11	3,418	3,568	373	328	2,815	2,925
18	Ward 12	3,866	2,263	616	381	3,545	2,190
19	Ward 13	2,921	3,033	301	266	2,872	2,989
20	Ward 14	2,669	2,594	287	278	2,606	2,526
21	Ward 15	2,462	2,442	160	121	2,396	2,377
22	Conneaut	1,479	1,510	123	129	1,467	1,505
23	Coshocton	1,586	1,802	157	127	1,557	1,765
24	Crestline	1,206	1,259	226	220	1,201	1,249
25	Cuyahoga Falls	1,067	1,133	211	203	1,052	1,125
26	Dayton	25,524	26,109	4,965	4,622	24,428	25,056
27	Ward 1	2,780	2,879	461	488	2,672	2,797
28	Ward 2	2,197	2,066	292	267	1,987	1,858
29	Ward 3	2,970	2,979	314	295	2,599	2,621
30	Ward 4	2,353	2,522	277	260	2,267	2,417
31	Ward 5	3,765	3,849	782	684	3,744	3,812
32	Ward 6	2,730	2,803	482	429	2,683	2,773
33	Ward 7	4,094	4,184	1,372	1,286	4,070	4,154
34	Ward 8	3,220	3,430	731	737	3,009	3,244
35	Not in wards	1,415	1,397	254	176	1,397	1,380
36	Defiance	3,222	3,239	694	539	3,189	3,209
37	Delaware	3,576	3,864	380	404	3,350	3,601
38	Delphos	2,097	1,928	270	221	2,052	1,891
39	Dennison	1,370	1,234	177	144	1,348	1,218
40	Dover	1,433	1,458	311	268	1,433	1,456
41	East Liverpool	4,602	4,576	956	822	4,522	4,516
42	Eaton	1,321	1,478	64	71	1,281	1,426
43	Elyria	2,065	2,307	622	617	2,020	2,263
44	Findlay	8,826	7,999	995	733	8,669	7,863
45	Fostoria	3,092	3,078	526	374	3,032	3,033
46	Franklin	1,213	1,365	83	68	1,158	1,309
47	Fremont	2,804	3,092	631	614	2,743	3,034
48	Galion	2,672	2,820	423	411	2,662	2,807
49	Gallipolis	2,006	2,330	86	76	1,573	1,824
50	Greenville	2,499	2,669	164	141	2,488	2,654
51	Hamilton	7,262	7,340	1,589	1,374	7,101	7,209
52	Hillsboro	1,601	1,835	95	89	1,314	1,527
53	Ironton	4,818	5,105	537	479	4,369	4,709
54	Jackson	1,853	2,133	188	146	1,773	2,054
55	Kent	1,463	1,556	250	232	1,460	1,556
56	Kenton	2,433	2,533	341	250	2,324	2,403
57	Lancaster	3,227	3,729	321	278	3,118	3,611
58	Lebanon	1,438	1,494	60	58	1,327	1,357
59	Leetonia	1,141	1,091	325	269	1,138	1,091
60	Lima	7,367	6,887	1,004	723	7,079	6,624
61	Logan	1,341	1,590	99	89	1,321	1,574
62	London	1,438	1,573	144	158	1,214	1,363
63	Lorain	1,928	1,864	591	480	1,818	1,783
64	Mansfield	5,544	6,159	932	838	5,503	6,125
65	Marietta	3,663	3,964	323	323	3,543	3,845
66	Marion	3,870	3,628	449	380	3,781	3,549
67	Martins Ferry	2,707	2,722	453	368	2,561	2,588
68	Marysville	1,224	1,447	74	65	1,162	1,391
69	Massillon	4,032	4,120	1,036	904	3,981	4,061
70	Miamisburg	1,317	1,383	146	106	1,317	1,383
71	Middleport	1,453	1,604	86	68	1,152	1,296

CLASSIFIED BY SEX, FOR PLACES OF 2,500 INHABITANTS OR MORE: 1890—Continued.

NATIVE WHITE—NATIVE PARENTS.		NATIVE WHITE—FOREIGN PARENTS.		FOREIGN WHITE.		TOTAL COLORED.		
Males.	Females.	Males.	Females.	Males.	Females.	Males.	Females.	
641	588	1,922	1,878	1,346	1,273	3	8	1
988	918	2,303	2,402	2,325	2,062	5	9	2
923	910	1,644	1,739	1,837	1,679	6	3	3
497	507	2,159	2,200	2,172	1,980	1	1	4
688	737	1,407	1,426	1,510	1,444	5	4	5
24,057	23,062	11,335	11,697	6,623	5,829	3,004	2,543	6
1,203	1,186	1,149	1,224	695	652	21	9	7
940	907	1,725	1,690	1,228	1,162	13	19	8
952	1,022	957	941	631	555	299	264	9
1,283	1,158	514	501	269	213	67	58	10
1,634	1,823	595	801	321	350	303	294	11
1,795	1,976	401	545	194	199	120	123	12
1,620	1,595	902	1,035	479	467	84	76	13
880	770	300	327	209	152	145	123	14
1,214	1,177	461	481	305	258	666	514	15
1,689	1,654	944	939	567	450	172	167	16
2,119	2,144	696	781	371	327	605	644	17
2,401	1,420	1,144	770	608	379	329	75	18
2,290	2,320	582	669	301	266	49	44	19
1,930	1,815	676	711	287	278	63	68	20
2,107	2,095	289	282	158	121	68	65	21
1,173	1,207	294	298	121	129	14	5	22
1,250	1,442	307	323	156	127	30	37	23
728	752	473	497	226	220	5	10	24
714	751	338	374	211	203	15	8	25
16,052	16,158	8,376	8,898	4,960	4,610	1,101	1,065	26
1,857	1,880	815	917	461	486	108	84	27
1,485	1,360	502	498	291	263	211	212	28
2,073	2,026	526	595	314	293	371	360	29
1,728	1,822	539	595	277	259	86	106	30
2,517	2,590	1,227	1,222	782	684	21	37	31
1,828	1,898	855	875	482	428	47	31	32
1,990	1,963	2,080	2,191	1,372	1,286	24	30	33
1,584	1,660	1,425	1,584	727	735	215	188	34
990	959	407	421	254	176	18	17	35
2,046	2,043	1,143	1,166	694	539	33	30	36
2,553	2,710	797	891	379	402	227	265	37
1,272	1,184	780	707	270	221	45	37	38
1,066	959	282	259	177	144	22	16	39
826	822	607	634	311	268	.....	2	40
3,299	3,358	1,223	1,158	951	822	85	60	41
1,130	1,257	151	169	62	71	42	52	42
1,122	1,314	898	949	618	614	49	47	43
7,291	6,591	1,378	1,272	989	730	163	139	44
2,427	2,321	605	712	525	374	61	45	45
984	1,082	174	227	83	68	55	56	46
1,643	1,739	1,100	1,295	628	614	64	58	47
1,755	1,864	907	943	423	411	10	13	48
1,381	1,550	192	274	85	76	434	506	49
2,163	2,273	325	381	164	141	11	15	50
3,884	3,774	3,217	3,435	1,587	1,373	163	132	51
1,113	1,280	201	247	95	89	287	308	52
3,030	3,232	1,339	1,477	536	479	450	396	53
1,346	1,576	427	478	188	146	80	79	54
1,059	1,148	401	408	248	232	5	.....	55
1,753	1,821	571	582	340	249	110	131	56
2,392	2,754	726	857	320	278	110	118	57
1,194	1,182	133	175	60	54	111	141	58
643	640	495	451	325	269	3	.....	59
5,439	5,015	1,640	1,609	1,000	720	292	266	60
1,025	1,239	296	335	98	89	21	16	61
947	1,057	267	306	143	158	225	210	62
1,040	974	778	809	589	480	112	81	63
3,929	4,357	1,574	1,768	932	838	41	34	64
2,736	2,944	807	901	321	323	122	119	65
2,948	2,764	833	785	447	379	91	80	66
1,820	1,867	741	721	452	368	147	134	67
964	1,182	198	209	74	65	62	56	68
2,085	2,158	1,896	1,903	1,034	903	53	60	69
1,020	1,055	297	328	146	106	.....	.....	70
1,001	1,124	151	172	86	68	301	308	71

TABLE 20.—POPULATION AS NATIVE AND FOREIGN BORN AND WHITE AND COLORED,

	CITIES, TOWNS, VILLAGES, AND BOROUGHS.	NATIVE BORN.		FOREIGN BORN.		TOTAL NATIVE WHITE.	
		Males.	Females.	Males.	Females.	Males.	Females.
	Ohio—Continued.						
1	Middletown	3,383	3,418	455	425	3,235	3,282
2	Mount Vernon	2,575	2,965	256	231	2,460	2,835
3	Napoleon	1,137	1,213	210	204	1,134	1,209
4	Nelsonville	2,080	2,088	237	153	2,007	2,030
5	Newark	6,289	6,641	696	644	6,131	6,475
6	New Philadelphia	1,836	1,972	363	285	1,820	1,952
7	New Straitsville	1,049	1,011	385	337	1,042	1,007
8	Niles	1,490	1,504	692	603	1,490	1,504
9	North Baltimore	1,465	1,206	124	62	1,455	1,195
10	Norwalk	2,939	3,307	468	481	2,896	3,266
11	Oberlin	1,737	2,328	155	156	1,408	1,987
12	Painesville	1,938	2,286	261	270	1,842	2,217
13	Piqua	4,014	4,011	557	508	3,833	3,848
14	Pomeroy	2,002	2,070	317	337	1,808	1,877
15	Portsmouth	5,309	5,845	636	604	4,809	5,397
16	Ravenna	1,398	1,572	229	218	1,331	1,509
17	St. Mary	1,355	1,397	141	107	1,348	1,388
18	Salem	2,484	2,643	360	293	2,394	2,552
19	Sandusky	6,637	7,138	2,387	2,309	6,484	7,012
20	Shawnee	1,231	1,166	474	395	1,230	1,166
21	Sidney	2,195	2,309	181	165	2,104	2,231
22	Springfield	13,954	14,206	1,945	1,790	12,187	12,435
23	Ward 1	1,169	1,120	330	297	1,048	1,004
24	Ward 2	1,151	1,227	83	67	1,102	1,168
25	Ward 3	1,461	1,618	106	106	1,205	1,327
26	Ward 4	1,457	1,400	281	269	1,217	1,163
27	Ward 5	2,705	2,725	191	159	2,201	2,253
28	Ward 6	1,629	1,792	176	186	1,409	1,563
29	Ward 7	1,700	1,710	342	321	1,598	1,612
30	Ward 8	1,433	1,427	209	186	1,260	1,252
31	Ward 9	1,249	1,187	227	199	1,147	1,093
32	Steubenville	5,587	5,874	1,013	920	5,324	5,632
33	Tiffin	4,486	4,801	776	738	4,465	4,776
34	Toledo	29,384	29,861	11,503	10,686	28,873	29,381
35	Ward 1	4,218	4,185	1,562	1,336	4,156	4,120
36	Ward 2	2,121	2,271	626	546	1,980	2,146
37	Ward 3	2,627	2,586	523	584	2,585	2,551
38	Ward 4	2,107	2,040	931	874	2,066	2,001
39	Ward 5	2,904	2,804	1,039	1,006	2,875	2,784
40	Ward 6	3,222	3,118	1,133	891	3,208	3,106
41	Ward 7	4,687	5,319	1,732	1,796	4,636	5,257
42	Ward 8	4,904	4,872	2,777	2,610	4,774	4,750
43	Ward 9	2,594	2,666	1,180	1,043	2,593	2,666
44	Toronto	1,053	1,073	237	173	1,053	1,073
45	Troy	2,052	2,233	117	92	1,870	2,032
46	Uhrichsville	1,805	1,806	134	97	1,781	1,781
47	Upper Sandusky	1,449	1,652	245	226	1,426	1,631
48	Urbana	2,799	3,126	272	313	2,381	2,728
49	Van Wert	2,546	2,770	113	83	2,472	2,702
50	Wapakoneta	1,564	1,656	215	181	1,558	1,648
51	Warren	2,475	2,495	547	456	2,399	2,440
52	Washington	2,684	2,870	106	82	2,326	2,486
53	Wellston	2,053	2,048	167	109	2,046	2,044
54	Wellsville	2,437	2,427	210	173	2,396	2,376
55	West Cleveland	1,637	1,633	446	401	1,625	1,626
56	Wilmington	1,434	1,542	57	46	1,153	1,292
57	Wooster	2,495	2,888	258	260	2,477	2,865
58	Xenia	3,291	3,487	238	285	2,395	2,513
59	Youngstown	11,298	11,386	5,692	4,844	10,964	11,075
60	Ward 1	1,414	1,547	273	356	1,364	1,493
61	Ward 2	1,164	1,208	584	507	1,121	1,170
62	Ward 3	1,157	1,084	910	648	1,135	1,066
63	Ward 4	641	658	146	135	606	627
64	Ward 5	1,043	1,118	387	299	972	1,046
65	Ward 6	1,338	1,329	627	557	1,290	1,280
66	Ward 7	1,100	1,108	468	413	1,086	1,100
67	Ward 8	537	507	410	339	537	507
68	Not in wards	2,904	2,827	1,887	1,590	2,853	2,786
69	Zanesville	9,208	9,891	956	954	8,767	9,396
	Oklahoma:						
70	Guthrie	1,617	952	173	46	1,525	889
71	Oklahoma	2,212	1,596	241	102	2,058	1,472

CLASSIFIED BY SEX, FOR PLACES OF 2,500 INHABITANTS OR MORE: 1890—Continued.

NATIVE WHITE—NATIVE PARENTS.		NATIVE WHITE—FOREIGN PARENTS.		FOREIGN WHITE.		TOTAL COLORED.		
Males.	Females.	Males.	Females.	Males.	Females.	Males.	Females.	
2,263	2,265	972	1,017	453	425	150	136	1
2,082	2,380	378	455	254	230	117	131	2
785	836	349	373	209	204	4	4	3
1,667	1,714	340	316	237	153	73	58	4
4,717	4,859	1,414	1,616	693	643	161	167	5
1,359	1,419	461	533	362	285	17	20	6
455	438	587	569	385	337	7	4	7
684	638	806	866	691	603	1	.....	8
1,234	1,024	221	171	110	56	24	17	9
1,984	2,204	912	1,062	468	480	43	42	10
1,241	1,772	167	215	147	146	337	351	11
1,389	1,680	453	537	256	270	101	69	12
2,660	2,671	1,173	1,177	557	507	181	164	13
1,000	1,081	808	796	317	337	194	193	14
3,209	3,541	1,600	1,856	636	603	500	449	15
999	1,144	332	365	229	216	67	65	16
982	1,005	366	383	141	107	7	9	17
1,989	2,073	405	479	356	293	94	91	18
2,563	2,781	3,921	4,231	2,383	2,308	157	127	19
630	588	600	578	474	395	1	.....	20
1,639	1,681	465	550	181	165	91	78	21
8,704	8,759	3,483	3,676	1,939	1,782	1,773	1,779	22
515	477	533	527	329	295	122	118	23
944	1,003	158	165	82	67	50	59	24
1,001	1,091	204	236	104	103	258	294	25
735	669	482	494	281	269	240	237	26
1,884	1,894	317	359	189	157	506	474	27
1,036	1,146	373	417	176	185	220	230	28
1,000	955	598	657	342	321	102	98	29
882	849	378	403	209	186	173	175	30
707	675	440	418	227	199	102	94	31
3,634	3,871	1,690	1,761	1,010	920	266	242	32
2,886	2,899	1,579	1,877	775	737	22	26	33
14,047	13,579	14,826	15,802	11,458	10,637	556	529	34
2,246	2,183	1,910	1,937	1,558	1,333	66	68	35
1,249	1,288	731	858	612	531	155	140	36
1,779	1,610	806	941	516	580	49	39	37
686	657	1,380	1,344	926	864	46	49	38
1,247	1,048	1,628	1,736	1,037	1,005	31	21	39
1,655	1,530	1,553	1,576	1,133	889	14	14	40
2,182	2,391	2,454	2,866	1,731	1,793	52	65	41
1,895	1,804	2,879	2,946	2,765	2,599	142	133	42
1,108	1,068	1,485	1,598	1,180	1,043	1	.....	43
933	946	120	127	237	173	.....	.....	44
1,589	1,664	281	368	114	92	185	201	45
1,530	1,549	251	232	133	97	25	25	46
916	1,039	510	592	244	226	24	21	47
1,848	2,091	533	637	266	310	424	401	48
2,163	2,363	309	339	112	82	75	69	49
978	1,057	580	591	215	181	6	8	50
1,729	1,718	670	722	546	455	77	56	51
2,091	2,242	235	244	106	82	358	384	52
1,724	1,749	322	295	167	109	7	4	53
2,122	2,076	274	300	208	173	43	51	54
1,087	1,046	538	580	446	401	12	7	55
1,060	1,180	93	112	57	46	281	250	56
2,006	2,247	471	618	255	260	21	23	57
1,849	1,979	546	534	233	283	901	976	58
4,590	4,568	6,374	6,507	5,688	4,844	338	311	59
918	911	446	582	272	356	51	54	60
480	474	641	696	583	507	44	38	61
340	342	795	724	909	648	23	18	62
363	328	243	299	146	135	35	31	63
481	516	491	530	387	299	71	72	64
525	519	765	761	626	557	49	49	65
383	409	703	691	468	413	14	8	66
85	102	452	405	410	339	.....	.....	67
1,015	967	1,838	1,819	1,887	1,590	51	41	68
6,698	7,050	2,069	2,346	955	953	442	496	69
1,346	785	179	104	161	46	104	63	70
1,799	1,300	259	172	233	102	162	124	71

TABLE 20.—POPULATION AS NATIVE AND FOREIGN BORN AND WHITE AND COLORED,

	Cities, towns, villages, and boroughs.	Native born.		Foreign born.		Total native white.	
		Males.	Females.	Males.	Females.	Males.	Females.
	Oregon:						
1	Albany	1,258	1,421	290	110	1,252	1,420
2	Albina	1,932	1,596	998	603	1,929	1,590
3	Astoria	1,601	1,255	2,653	675	1,586	1,252
4	Baker	1,202	938	340	124	1,193	933
5	Dalles	1,242	1,127	441	219	1,208	1,109
6	East Portland	4,439	3,916	1,407	770	4,422	3,906
7	Lagrande	1,323	914	272	74	1,319	914
8	Oregon city	1,332	1,151	341	238	1,319	1,146
9	Pendleton	1,110	995	303	98	1,108	991
10	Portland	16,387	12,675	12,664	4,659	16,003	12,487
	Pennsylvania:						
11	Allegheny	39,117	40,035	13,495	12,640	37,844	38,818
12	Ward 1	2,774	2,842	559	768	2,670	2,762
13	Ward 2	6,628	7,198	1,216	1,469	6,380	6,936
14	Ward 3	5,421	5,806	1,874	1,786	5,000	5,399
15	Ward 4	4,302	4,559	1,405	1,352	4,242	4,493
16	Ward 5	3,798	4,087	958	1,077	3,671	3,970
17	Ward 6	4,471	4,568	1,372	1,191	4,319	4,413
18	Ward 7	1,915	1,914	1,102	997	1,911	1,909
19	Ward 8	1,123	956	505	357	1,119	954
20	Ward 9	1,759	1,112	1,104	710	1,719	1,100
21	Ward 10	1,628	1,626	591	536	1,585	1,576
22	Ward 11	1,940	1,895	1,052	782	1,916	1,877
23	Ward 12	1,890	1,901	836	743	1,844	1,858
24	Ward 13	1,468	1,571	921	872	1,468	1,571
25	Allentown	11,244	11,938	1,180	866	11,221	11,926
26	Ward 1	1,415	1,386	155	133	1,413	1,386
27	Ward 2	1,227	1,398	100	70	1,225	1,397
28	Ward 3	1,124	1,352	41	34	1,124	1,349
29	Ward 4	1,065	1,128	41	29	1,065	1,128
30	Ward 5	2,707	3,033	243	193	2,691	3,029
31	Ward 6	1,225	1,077	505	330	1,225	1,077
32	Ward 7	1,288	1,363	29	22	1,285	1,359
33	Ward 8	1,193	1,201	66	55	1,193	1,201
34	Altoona	13,531	13,693	1,785	1,328	13,256	13,512
35	Ward 1	1,542	1,517	128	86	1,518	1,505
36	Ward 2	2,060	2,102	317	201	2,048	2,093
37	Ward 3	1,338	1,453	144	114	1,300	1,430
38	Ward 4	1,427	1,499	264	225	1,424	1,499
39	Ward 5	1,991	1,971	292	203	1,870	1,892
40	Ward 6	2,216	2,186	334	260	2,148	2,135
41	Ward 7	996	921	40	28	991	918
42	Ward 8	1,961	2,044	266	211	1,957	2,040
43	Archbald	1,408	1,306	742	576	1,408	1,306
44	Ashland	2,907	2,923	777	739	2,906	2,923
45	Ashley	1,176	1,205	447	364	1,171	1,203
46	Athens	1,501	1,570	107	96	1,475	1,550
47	Avoca	926	961	630	514	925	961
48	Bangor	1,005	1,006	300	198	989	985
49	Beaver Falls	3,979	4,073	1,023	660	3,934	4,025
50	Bellefonte	1,704	2,008	133	101	1,615	1,884
51	Berwick	1,229	1,389	58	25	1,229	1,389
52	Bethlehem	2,887	3,397	233	245	2,854	3,362
53	Blairsville	1,462	1,555	58	51	1,428	1,515
54	Bloomsburg	2,064	2,383	93	95	2,040	2.348
55	Blossburg	934	1,019	308	307	932	1,018
56	Braddock	2,774	2,564	2,082	1,141	2,583	2,476
57	Bradford	4,325	4,429	919	841	4,276	4,355
58	Bridgeport	1,017	1,084	282	268	1,008	1,075
59	Bristol	2,602	3,043	459	449	2,488	2,927
60	Butler	3,960	3,876	500	398	3,946	3,862
61	Carbondale	4,076	4,178	1,425	1,154	4,076	4,172
62	Carlisle	3,422	3,996	116	86	2,862	3,350
63	Catasauqua	1,404	1,533	465	302	1,400	1,533
64	Centralia	1,070	932	443	316	1,063	929
65	Chambersburg	3,488	4,099	139	137	3,124	3,653
66	Chartiers	1,067	1,027	531	358	997	974
67	Chester	8,084	8,426	1,858	1,858	7,283	7,572
68	Coatesville	1,759	1,760	96	65	1,606	1,595
69	Columbia	4,852	4,914	455	378	4,608	4,665
70	Connellsville	2,454	2,503	363	309	2,345	2,410
71	Conshohocken	2,129	2,207	597	537	2,122	2,196
72	Corry	2,329	2,566	407	375	2,318	2,559

CLASSIFIED BY SEX, FOR PLACES OF 2,500 INHABITANTS OR MORE: 1890—Continued.

NATIVE WHITE—NATIVE PARENTS.		NATIVE WHITE—FOREIGN PARENTS.		FOREIGN WHITE.		TOTAL COLORED.		
Males.	Females.	Males.	Females.	Males.	Females.	Males.	Females.	
1,085	1,219	167	201	182	109	114	2	1
1,199	922	730	668	959	599	42	10	2
919	647	667	605	1,730	671	938	7	3
1,044	800	149	133	228	118	121	11	4
825	746	383	363	362	214	113	23	5
3,356	2,884	1,066	1,022	1,266	770	158	10	6
1,106	782	213	132	253	74	23	.....	7
1,000	830	319	316	322	238	32	5	8
930	830	178	161	178	96	127	6	9
10,872	7,768	5,131	4,719	8,370	4,480	4,678	367	10
18,872	18,563	18,972	20,255	13,463	12,634	1,305	1,223	11
1,719	1,667	951	1,095	558	767	105	81	12
4,100	4,265	2,280	2,671	1,212	1,467	252	264	13
2,057	2,095	2,943	3,304	1,867	1,784	428	409	14
2,186	2,177	2,056	2,316	1,390	1,352	75	66	15
2,305	2,459	1,366	1,511	957	1,077	128	117	16
2,318	2,202	2,001	2,211	1,368	1,190	156	156	17
405	394	1,506	1,515	1,102	997	4	5	18
655	508	464	446	505	357	4	2	19
690	344	1,029	756	1,104	710	40	12	20
773	731	812	845	591	536	43	50	21
777	749	1,139	1,128	1,052	782	24	18	22
560	596	1,284	1,262	836	743	46	43	23
327	376	1,141	1,195	921	872	.....	.....	24
9,752	10,504	1,469	1,422	1,179	866	24	12	25
1,190	1,188	223	198	154	133	3	.....	26
1,080	1,225	145	172	100	70	2	1	27
1,077	1,297	47	52	41	34	.....	3	28
1,005	1,065	60	63	41	29	.....	.....	29
2,398	2,714	293	315	243	193	16	4	30
689	614	536	463	505	330	.....	.....	31
1,227	1,302	58	57	29	22	3	4	32
1,086	1,099	107	102	66	55	.....	.....	33
10,889	10,946	2,367	2,566	1,779	1,328	281	181	34
1,319	1,293	199	212	126	86	26	12	35
1,707	1,725	341	368	317	201	12	9	36
1,107	1,170	193	260	143	114	39	23	37
1,078	1,143	346	356	264	225	3	.....	38
1,485	1,507	385	385	292	203	121	79	39
1,708	1,667	440	468	334	260	68	51	40
878	830	113	88	40	28	5	3	41
1,607	1,611	350	429	263	211	7	4	42
277	232	1,131	1,074	742	576	.....	.....	43
1,418	1,436	1,488	1,487	775	739	3	.....	44
680	648	491	555	447	364	5	2	45
1,290	1,327	185	223	107	96	26	20	46
214	236	711	725	630	514	1	.....	47
717	744	272	241	300	198	16	21	48
2,789	2,840	1,145	1,185	1,022	660	46	48	49
1,378	1,584	237	300	131	100	91	125	50
1,135	1,266	94	123	58	25	.....	.....	51
2,553	2,948	301	414	227	245	39	35	52
1,274	1,344	154	171	57	51	35	40	53
1,801	2,060	239	288	92	95	25	35	54
538	576	394	442	307	307	3	1	55
1,314	1,285	1,269	1,191	2,078	1,140	195	89	56
2,841	2,799	1,435	1,556	903	833	65	82	57
562	562	446	513	282	268	9	9	58
1,823	2,125	665	802	459	449	114	116	59
3,060	2,874	886	988	495	398	19	14	60
1,913	1,801	2,163	2,371	1,424	1,154	1	6	61
2,643	3,125	219	225	113	85	563	647	62
879	967	521	566	464	302	5	.....	63
398	327	665	602	443	316	7	3	64
2,733	3,243	391	410	138	137	365	446	65
477	459	520	515	530	358	71	53	66
4,857	4,924	2,426	2,648	1,842	1,858	817	854	67
1,470	1,486	136	109	94	65	155	165	68
3,632	3,661	976	1,004	450	377	249	250	69
1,879	1,965	466	445	362	309	110	93	70
1,203	1,254	919	942	594	537	10	11	71
1,740	1,946	578	613	405	375	13	7	72

TABLE 20.—POPULATION AS NATIVE AND FOREIGN BORN AND WHITE AND COLORED,

	CITIES, TOWNS, VILLAGES, AND BOROUGHS.	NATIVE BORN.		FOREIGN BORN.		TOTAL NATIVE WHITE.	
		Males.	Females.	Males.	Females.	Males.	Females.
	Pennsylvania—Continued.						
1	Danville	3,329	3,575	650	444	3,291	3,546
2	Darby	1,196	1,295	227	254	1,078	1,145
3	Dickson	815	733	933	629	815	733
4	Doylestown	1,046	1,304	89	80	1,020	1,282
5	Dubois	2,401	2,347	842	559	2,391	2,344
6	Dunmore	2,911	2,917	1,361	1,126	2,909	2,916
7	East Mauch Chunk	1,108	1,229	226	209	1,108	1,229
8	Easton	6,325	6,971	643	542	6,200	6,857
9	Edwardsville	758	666	1,162	698	758	666
10	Erie	15,126	15,112	5,630	4,766	15,015	14,996
11	Ward 1	2,525	2,287	962	718	2,486	2,251
12	Ward 2	3,507	3,491	1,617	1,370	3,505	3,489
13	Ward 3	2,861	2,862	832	763	2,857	2,857
14	Ward 4	2,849	2,970	758	715	2,784	2,898
15	Ward 5	1,581	1,499	706	574	1,580	1,498
16	Ward 6	1,803	2,003	755	626	1,803	2,003
17	Etna	1,319	1,214	695	539	1,319	1,214
18	Frackville	1,130	1,108	165	117	1,130	1,108
19	Franklin	2,722	2,959	294	246	2,612	2,851
20	Gettysburg	1,501	1,650	40	30	1,400	1,545
21	Gilberton	1,360	1,233	656	438	1,360	1,233
22	Girardville	1,396	1,354	450	384	1,395	1,354
23	Greensburg	1,950	2,007	138	107	1,883	1,967
24	Greenville	1,595	1,753	165	161	1,578	1,741
25	Hanover	1,665	1,950	73	58	1,650	1,939
26	Harrisburg	17,969	18,899	1,403	1,114	16,145	17,140
27	Ward 1	1,836	1,684	333	181	1,701	1,587
28	Ward 2	1,392	1,424	126	97	1,170	1,270
29	Ward 3	1,170	1,229	147	111	1,074	1,147
30	Ward 4	1,475	1,939	72	97	1,363	1,787
31	Ward 5	1,816	2,128	105	93	1,798	2,097
32	Ward 6	3,746	4,037	209	185	3,448	3,716
33	Ward 7	2,863	2,681	126	113	2,664	2,506
34	Ward 8	1,736	1,814	150	123	1,066	1,130
35	Ward 9	1,935	1,963	135	114	1,861	1,900
36	Hazleton	4,324	4,468	1,808	1,272	4,321	4,468
37	Hollidaysburg	1,293	1,460	109	113	1,250	1,412
38	Homestead	2,846	2,575	1,524	966	2,775	2,513
39	Honesdale	1,073	1,293	234	216	1,073	1,292
40	Huntingdon	2,622	2,830	150	127	2,530	2,743
41	Jeanette	1,294	996	622	384	1,262	979
42	Jermyn	879	836	524	411	879	836
43	Johnstown	9,042	8,281	2,721	1,761	8,890	8,180
44	Kane	1,250	1,020	426	248	1,226	1,003
45	Kittanning	1,287	1,477	191	140	1,262	1,460
46	Lancaster	13,178	15,095	1,900	1,838	12,853	14,759
47	Ward 1	838	932	77	65	836	925
48	Ward 2	1,288	1,546	143	149	1,259	1,522
49	Ward 3	972	1,190	142	138	927	1,131
50	Ward 4	1,277	1,600	157	173	1,252	1,583
51	Ward 5	1,307	1,613	122	127	1,306	1,612
52	Ward 6	2,065	2,395	161	147	2,048	2,371
53	Ward 7	1,625	1,713	371	313	1,461	1,541
54	Ward 8	1,944	2,092	603	592	1,937	2,086
55	Ward 9	1,862	2,014	124	134	1,827	1,988
56	Lansford	1,324	1,266	941	473	1,324	1,266
57	Latrobe	1,540	1,622	250	177	1,528	1,614
58	Lebanon	6,799	7,281	374	210	6,767	7,258
59	Lehighton	1,366	1,418	109	66	1,360	1,410
60	Lewisburg	1,429	1,739	51	29	1,408	1,721
61	Lewistown	1,453	1,715	57	48	1,383	1,655
62	Lock Haven	3,142	3,515	393	308	3,065	3,449
63	McKeesport	7,269	6,659	4,123	2,690	7,169	6,598
64	Mahanoy	3,890	3,804	2,231	1,361	3,884	3,802
65	Mauch Chunk	1,685	1,718	347	351	1,669	1,718
66	Meadville	3,998	4,517	510	495	3,894	4,429
67	Mechanicsburg	1,609	2,023	34	25	1,541	1,960
68	Media	1,161	1,364	92	119	1,001	1,171
69	Middletown	2,328	2,339	286	127	2,209	2,214
70	Millvale	1,282	1,308	722	497	1,267	1,295
71	Milton	2,513	2,604	116	84	2,456	2,555

CLASSIFIED BY SEX, FOR PLACES OF 2,500 INHABITANTS OR MORE: 1890—Continued.

NATIVE WHITE—NATIVE PARENTS.		NATIVE WHITE—FOREIGN PARENTS.		FOREIGN WHITE.		TOTAL COLORED.		
Males.	Females.	Males.	Females.	Males.	Females.	Males.	Females.	
2,367	2,575	924	971	649	444	39	29	1
776	748	302	397	226	253	119	151	2
239	210	576	523	933	629	.....	.....	3
902	1,109	118	173	88	80	27	22	4
1,624	1,608	767	736	842	559	10	3	5
1,139	1,152	1,770	1,764	1,359	1,126	4	1	6
683	730	425	499	226	209	.....	.....	7
5,320	5,896	880	961	630	542	138	114	8
113	103	645	563	1,162	698	.....	.....	9
7,324	6,839	7,691	8,157	5,614	4,760	127	122	10
1,287	1,033	1,199	1,218	959	717	42	37	11
1,534	1,410	1,971	2,079	1,614	1,370	5	2	12
1,638	1,564	1,219	1,293	829	763	7	5	13
1,604	1,571	1,180	1,327	751	711	72	76	14
595	519	985	979	706	573	1	2	15
666	742	1,137	1,261	755	626	.....	.....	16
571	543	748	671	695	539	.....	.....	17
790	745	340	363	165	117	.....	.....	18
2,079	2,294	533	557	288	242	116	112	19
1,281	1,433	119	112	39	30	102	105	20
420	416	940	817	651	436	5	2	21
439	450	956	904	450	384	1	.....	22
1,655	1,728	228	239	137	107	68	40	23
1,235	1,413	343	328	165	161	17	12	24
1,505	1,759	145	180	71	57	17	12	25
14,240	15,086	1,905	2,054	1,378	1,110	1,849	1,763	26
1,335	1,254	366	333	333	181	135	97	27
1,058	1,131	112	139	126	96	222	155	28
953	991	121	156	138	111	105	82	29
1,209	1,568	154	219	65	95	119	154	30
1,609	1,872	189	225	101	93	22	31	31
3,090	3,336	358	380	209	185	298	321	32
2,462	2,290	202	216	125	113	200	175	33
869	944	197	186	147	122	673	685	34
1,655	1,700	206	200	134	114	75	63	35
1,968	2,050	2,353	2,418	1,806	1,272	5	.....	36
1,002	1,134	248	278	108	112	44	49	37
1,501	1,329	1,274	1,184	1,523	966	72	62	38
614	704	459	588	232	216	2	1	39
2,304	2,469	226	274	149	127	93	87	40
794	556	468	423	620	384	34	17	41
311	303	568	533	524	411	.....	.....	42
5,857	5,235	3,033	2,945	2,709	1,759	164	103	43
875	667	351	336	425	246	25	19	44
997	1,178	265	282	190	140	26	17	45
9,898	11,435	2,955	3,324	1,882	1,835	343	339	46
703	752	133	173	74	65	5	7	47
978	1,223	281	299	141	149	31	24	48
684	851	243	280	140	137	47	60	49
978	1,241	274	342	154	173	28	17	50
1,087	1,323	219	289	122	127	1	1	51
1,837	2,058	211	313	160	147	18	24	52
1,020	1,135	441	406	366	312	169	173	53
1,034	1,155	903	931	603	591	7	7	54
1,577	1,697	250	291	122	134	37	26	55
588	573	736	693	941	473	.....	.....	56
1,231	1,300	297	314	250	177	12	8	57
6,358	6,872	409	386	372	210	34	23	58
1,200	1,254	160	156	109	66	6	8	59
1,328	1,637	80	84	49	28	23	19	60
1,295	1,542	88	113	55	47	72	61	61
2,381	2,722	684	727	391	308	79	66	62
4,228	3,893	2,941	2,705	4,119	2,690	104	61	63
1,660	1,631	2,224	2,171	2,229	1,361	8	2	64
1,018	1,019	651	699	344	351	19	.....	65
2,854	3,269	1,040	1,160	505	493	109	90	66
1,490	1,897	51	63	33	25	69	63	67
907	1,060	94	111	87	118	165	194	68
2,020	2,057	189	157	285	127	120	125	69
479	465	788	830	722	497	15	13	70
2,311	2,411	145	144	112	84	61	49	71

TABLE 20.—POPULATION AS NATIVE AND FOREIGN BORN AND WHITE AND COLORED,

	CITIES, TOWNS, VILLAGES, AND BOROUGHS.	NATIVE BORN.		FOREIGN BORN.		TOTAL NATIVE WHITE.	
		Males.	Females.	Males.	Females.	Males.	Females.
	Pennsylvania—Continued.						
1	Minersville	1,386	1,479	308	331	1,386	1,478
2	Monongahela	1,666	1,900	309	221	1,522	1,764
3	Morrellville	1,328	1,201	168	130	1,324	1,199
4	Mount Carmel	2,998	2,747	1,581	928	2,987	2,737
5	Mount Pleasant	1,547	1,553	314	238	1,466	1,495
6	Nanticoke	2,207	2,154	3,300	2,383	2,207	2,154
7	New Brighton	2,467	2,596	289	264	2,397	2,518
8	Newcastle	4,871	5,031	942	756	4,758	4,914
9	Norristown	7,865	9,002	1,436	1,488	7,596	8,679
10	Northumberland	1,257	1,422	46	19	1,252	1,416
11	Oil city	4,501	4,611	994	826	4,416	4,523
12	Olyphant	1,156	1,005	1,238	684	1,156	1,005
13	Phenixville	3,210	3,201	1,334	769	3,138	3,138
14	Philadelphia	378,294	399,190	132,828	136,652	360,401	377,940
15	Ward 1	21,291	21,611	5,579	5,401	20,929	21,188
16	Ward 2	10,152	10,727	5,589	5,095	9,915	10,446
17	Ward 3	5,790	6,318	4,038	3,779	5,419	5,837
18	Ward 4	5,749	5,835	4,794	4,006	4,562	4,478
19	Ward 5	5,692	5,380	3,086	2,829	4,547	4,260
20	Ward 6	2,928	2,414	1,837	1,533	2,859	2,358
21	Ward 7	10,652	12,421	2,842	4,264	6,523	7,691
22	Ward 8	6,046	6,379	1,620	2,926	4,665	4,790
23	Ward 9	3,682	3,443	1,189	1,477	3,453	3,182
24	Ward 10	7,681	8,548	2,582	2,703	7,414	8,027
25	Ward 11	4,066	3,693	2,802	2,392	4,060	3,688
26	Ward 12	4,442	4,776	2,691	2,261	4,290	4,591
27	Ward 13	6,288	6,891	2,436	2,308	6,084	6,561
28	Ward 14	7,751	8,370	2,361	2,255	7,126	7,620
29	Ward 15	18,965	20,220	6,618	6,902	18,131	19,345
30	Ward 16	5,607	5,827	2,856	2,797	5,568	5,762
31	Ward 17	6,285	6,539	3,346	3,376	6,226	6,473
32	Ward 18	11,617	11,557	3,119	2,871	11,611	11,549
33	Ward 19	19,228	20,137	8,185	7,995	19,096	19,994
34	Ward 20	16,244	18,749	4,379	5,108	15,646	18,024
35	Ward 21	9,518	10,084	3,716	3,582	9,483	10,029
36	Ward 22	16,166	18,292	4,614	6,257	15,371	17,282
37	Ward 23	14,084	14,422	3,466	3,322	13,590	13,895
38	Ward 24	16,592	18,449	3,439	4,076	16,250	17,863
39	Ward 25	13,440	13,028	4,941	4,536	13,309	12,896
40	Ward 26	23,392	23,074	7,985	7,687	22,712	22,421
41	Ward 27	11,979	13,337	3,419	4,170	11,023	12,129
42	Ward 28	17,391	17,922	5,697	5,380	17,055	17,617
43	Ward 29	20,835	22,784	5,161	5,979	20,241	21,913
44	Ward 30	10,647	11,386	3,962	4,619	9,818	10,453
45	Ward 31	11,763	12,156	4,550	4,505	11,759	12,145
46	Ward 32	11,744	14,369	1,628	2,309	11,682	14,049
47	Ward 33	11,144	10,919	5,728	5,380	11,044	10,828
48	Ward 34	9,443	9,133	2,573	2,572	8,940	8,556
49	Philipsburg	1,398	1,500	189	158	1,324	1,435
50	Pittsburg	84,339	80,989	40,090	33,199	79,759	77,747
51	Ward 1	1,388	1,128	688	528	1,354	1,117
52	Ward 2	1,703	1,101	552	339	1,526	1,023
53	Ward 3	836	632	312	310	774	611
54	Ward 4	1,303	1,027	395	419	1,252	997
55	Ward 5	1,954	1,284	1,093	800	1,815	1,223
56	Ward 6	3,399	3,297	1,237	1,196	3,296	3,232
57	Ward 7	2,085	1,986	1,008	823	1,736	1,755
58	Ward 8	2,713	2,678	833	798	1,921	2,086
59	Ward 9	1,293	1,139	1,073	772	1,290	1,135
60	Ward 10	997	939	948	718	995	937
61	Ward 11	3,881	3,960	1,020	1,023	3,382	3,514
62	Ward 12	3,642	2,736	2,294	1,663	3,128	2,515
63	Ward 13	3,876	3,872	1,758	1,603	3,519	3,548
64	Ward 14	5,079	4,979	3,135	2,328	4,876	4,800
65	Ward 15	1,953	1,947	1,063	795	1,859	1,892
66	Ward 16	3,552	3,532	2,102	1,624	3,466	3,465
67	Ward 17	4,678	4,845	1,512	1,300	4,604	4,784
68	Ward 18	2,205	2,174	1,424	1,192	2,197	2,168
69	Ward 19	3,050	3,422	744	780	2,863	3,285
70	Ward 20	4,056	4,628	986	1,342	3,864	4,445
71	Ward 21	4,613	4,351	1,286	1,026	4,201	4,099
72	Ward 22	1,115	1,224	443	477	1,064	1,181
73	Ward 23	2,556	2,466	1,141	857	2,544	2,457

CLASSIFIED BY SEX, FOR PLACES OF 2,500 INHABITANTS OR MORE: 1890—Continued.

NATIVE WHITE—NATIVE PARENTS.		NATIVE WHITE—FOREIGN PARENTS.		FOREIGN WHITE.		TOTAL COLORED.		
Males.	Females.	Males.	Females.	Males.	Females.	Males.	Females.	
639	660	747	818	308	331	.....	1	1
1,221	1,418	301	346	308	221	145	136	2
1,039	930	285	269	168	130	4	2	3
1,712	1,630	1,275	1,107	1,556	922	36	16	4
1,278	1,279	188	216	313	238	82	58	5
694	655	1,513	1,499	3,298	2,383	2	.....	6
1,806	1,913	591	605	288	264	71	78	7
3,655	3,743	1,103	1,171	939	756	116	117	8
6,252	7,100	1,344	1,579	1,425	1,484	280	327	9
1,145	1,314	107	102	46	19	5	6	10
2,886	2,972	1,530	1,551	980	819	99	95	11
408	319	748	686	1,237	684	1	.....	12
2,098	2,107	1,040	1,031	1,330	769	76	63	13
202,046	212,289	158,355	165,651	131,761	136,488	18,960	21,414	14
12,733	12,668	8,196	8,520	5,544	5,396	397	428	15
4,980	5,214	4,935	5,232	5,562	5,093	264	283	16
2,082	2,214	3,337	3,623	4,011	3,776	398	484	17
1,385	1,408	3,177	3,070	4,757	3,995	1,224	1,368	18
2,158	1,845	2,389	2,415	2,995	2,817	1,236	1,132	19
1,243	948	1,616	1,410	1,824	1,533	82	56	20
3,272	4,052	3,251	3,639	2,727	4,236	4,244	4,758	21
3,101	3,089	1,564	1,701	1,574	2,911	1,427	1,604	22
2,142	1,942	1,311	1,240	1,175	1,474	243	264	23
4,702	5,043	2,712	2,984	2,354	2,700	495	524	24
1,580	1,331	2,480	2,357	2,791	2,392	17	5	25
1,928	2,032	2,362	2,559	2,680	2,260	163	186	26
3,641	3,915	2,443	2,646	2,410	2,307	230	331	27
4,764	5,202	2,362	2,418	2,339	2,254	647	751	28
9,966	10,838	8,165	8,507	6,580	6,898	872	879	29
2,275	2,351	3,293	3,411	2,846	2,797	49	65	30
2,213	2,326	4,013	4,147	3,337	3,376	68	66	31
7,227	7,098	4,384	4,451	3,111	2,871	14	8	32
8,670	9,289	10,426	10,705	8,165	7,994	152	144	33
9,074	10,450	6,572	7,574	4,353	5,104	624	729	34
5,003	5,309	4,480	4,720	3,708	3,580	43	57	35
9,592	10,908	5,779	6,374	4,603	6,256	806	1,011	36
8,867	8,963	4,723	4,932	3,455	3,315	505	534	37
11,331	12,179	4,919	5,684	3,414	4,073	367	589	38
6,471	6,279	6,838	6,617	4,936	4,536	136	132	39
11,609	11,176	11,103	11,245	7,920	7,669	745	671	40
7,704	8,484	3,319	3,645	3,399	4,161	976	1,217	41
10,485	10,688	6,570	6,929	5,678	5,377	355	308	42
12,954	14,183	7,287	7,730	5,137	5,970	618	880	43
4,066	4,303	5,752	6,150	3,932	4,605	859	947	44
5,616	5,845	6,143	6,300	4,535	4,505	19	11	45
8,731	10,407	2,951	3,642	1,624	2,307	66	322	46
5,284	5,224	5,760	5,604	5,723	5,380	105	91	47
5,197	5,086	3,743	3,470	2,562	2,570	514	579	48
1,037	1,145	287	290	187	158	76	65	49
35,553	33,687	44,206	44,060	39,978	33,176	4,692	3,265	50
523	334	831	783	682	528	40	11	51
1,083	582	443	441	503	338	226	79	52
499	300	275	311	307	310	67	21	53
819	558	433	439	389	419	57	30	54
780	412	1,035	811	1,087	799	145	62	55
1,352	1,367	1,944	1,865	1,237	1,193	103	68	56
802	748	934	1,007	1,006	820	351	234	57
886	933	1,035	1,153	830	797	795	593	58
376	293	914	842	1,070	772	6	4	59
266	233	729	704	947	718	3	2	60
1,668	1,767	1,714	1,747	1,018	1,023	501	446	61
1,398	1,061	1,730	1,454	2,291	1,662	517	222	62
1,325	1,377	2,194	2,171	1,755	1,597	360	330	63
2,215	2,232	2,661	2,568	3,133	2,327	205	180	64
647	636	1,212	1,256	1,061	794	96	56	65
1,302	1,369	2,164	2,096	2,102	1,624	86	67	66
2,678	2,717	1,926	2,067	1,510	1,300	76	61	67
707	720	1,490	1,448	1,424	1,192	8	6	68
1,599	1,807	1,264	1,478	744	780	187	137	69
2,456	2,743	1,408	1,702	983	1,341	195	184	70
2,521	2,359	1,680	1,740	1,284	1,022	414	256	71
601	663	463	518	443	477	51	43	72
1,322	1,247	1,222	1,210	1,141	857	12	9	73

TABLE 20.—POPULATION AS NATIVE AND FOREIGN BORN AND WHITE AND COLORED,

	CITIES, TOWNS, VILLAGES, AND BOROUGHS.	NATIVE BORN.		FOREIGN BORN.		TOTAL NATIVE WHITE.	
		Males.	Females.	Males.	Females.	Males.	Females.
	Pennsylvania—Continued.						
	Pittsburg—Continued.						
1	Ward 24	1,821	1,708	1,309	971	1,818	1,705
2	Ward 25	2,601	2,507	1,255	1,016	2,596	2,501
3	Ward 26	2,745	2,671	1,254	1,092	2,702	2,627
4	Ward 27	3,089	3,019	2,552	2,238	3,066	3,002
5	Ward 28	1,640	1,652	1,040	788	1,621	1,633
6	Ward 29	1,468	1,344	1,219	805	1,464	1,337
7	Ward 30	1,029	1,001	802	570	1,026	997
8	Ward 31	1,717	1,722	754	630	1,702	1,715
9	Ward 32	2,457	2,482	973	879	2,425	2,453
10	Ward 33	392	320	213	154	392	320
11	Ward 34	687	581	682	472	687	581
12	Ward 35	1,378	1,307	521	424	1,363	1,290
13	Ward 36	1,388	1,328	469	447	1,371	1,317
14	Pittston	3,495	3,688	1,704	1,415	3,476	3,670
15	Plymouth	2,703	2,696	2,402	1,543	2,693	2,690
16	Pottstown	6,077	6,105	777	326	5,940	6,019
17	Pottsville	5,802	6,424	1,015	876	5,723	6,347
18	Punxsutawney	1,233	1,270	164	125	1,233	1,267
19	Reading	26,379	27,550	2,747	1,985	26,180	27,360
20	Ward 1	1,663	1,783	123	125	1,656	1,775
21	Ward 2	2,422	2,550	621	354	2,417	2,547
22	Ward 3	2,120	2,280	145	120	2,103	2,262
23	Ward 4	1,193	1,457	64	44	1,191	1,454
24	Ward 5	1,593	1,707	107	60	1,588	1,701
25	Ward 6	2,860	2,769	206	142	2,830	2,750
26	Ward 7	2,297	2,670	120	98	2,279	2,654
27	Ward 8	1,934	2,134	195	140	1,891	2,092
28	Ward 9	2,097	2,116	321	266	2,046	2,064
29	Ward 10	2,740	2,739	378	299	2,734	2,727
30	Ward 11	1,740	1,815	195	149	1,734	1,812
31	Ward 12	1,919	1,923	158	110	1,910	1,915
32	Ward 13	1,801	1,607	114	78	1,801	1,607
33	Renovo	1,734	1,636	455	329	1,718	1,626
34	Reynoldsville	1,156	1,101	318	214	1,156	1,101
35	Rochester	1,596	1,651	222	180	1,581	1,635
36	St. Clair	1,430	1,475	367	408	1,430	1,474
37	Schuylkill Haven	1,403	1,521	96	68	1,399	1,520
38	Scottdale	1,217	1,151	184	141	1,203	1,138
39	Scranton	24,734	24,908	13,682	11,891	24,596	24,786
40	Ward 1	1,357	1,401	808	680	1,356	1,401
41	Ward 2	1,829	1,742	929	752	1,829	1,742
42	Ward 3	728	699	384	362	728	699
43	Ward 4	1,768	1,791	1,130	1,015	1,768	1,791
44	Ward 5	2,216	2,185	1,171	1,038	2,215	2,184
45	Ward 6	708	660	615	508	708	660
46	Ward 7	829	836	475	439	829	835
47	Ward 8	1,095	1,030	529	387	1,059	1,003
48	Ward 9	1,284	1,466	249	377	1,256	1,434
49	Ward 10	526	487	254	196	526	487
50	Ward 11	1,534	1,562	1,153	890	1,533	1,562
51	Ward 12	804	785	452	417	804	785
52	Ward 13	1,593	1,573	422	389	1,590	1,571
53	Ward 14	1,137	1,159	470	390	1,116	1,142
54	Ward 15	1,006	1,049	851	736	1,006	1,049
55	Ward 16	1,134	1,215	432	391	1,100	1,185
56	Ward 17	1,094	1,188	347	332	1,084	1,177
57	Ward 18	519	488	455	318	519	488
58	Ward 19	1,795	1,779	1,259	1,101	1,794	1,778
59	Ward 20	1,193	1,213	938	854	1,192	1,213
60	Ward 21	585	600	359	319	584	600
61	Sewickley	1,156	1,363	91	166	1,018	1,219
62	Shamokin	6,121	6,055	1,298	929	6,090	6,027
63	Sharon	2,847	3,022	806	784	2,812	2,986
64	Sharpsburg	1,855	1,982	604	457	1,852	1,982
65	Shenandoah	4,774	4,585	4,356	2,229	4,773	4,585
66	Slatington	1,194	1,193	199	130	1,194	1,193
67	South Bethlehem	3,930	3,678	1,731	963	3,868	3,632
68	South Chester	3,098	2,826	643	509	2,099	2,005
69	South Easton	2,405	2,517	360	334	2,405	2,517
70	South Williamsport	1,240	1,246	239	175	1,230	1,232

CLASSIFIED BY SEX, FOR PLACES OF 2,500 INHABITANTS OR MORE: 1890—Continued.

NATIVE WHITE—NATIVE PARENTS.		NATIVE WHITE—FOREIGN PARENTS.		FOREIGN WHITE.		TOTAL COLORED.		
Males.	Females.	Males.	Females.	Males.	Females.	Males.	Females.	
633	520	1,185	1,185	1,308	971	4	3	1
1,011	977	1,585	1,524	1,253	1,016	7	6	2
978	961	1,724	1,666	1,252	1,092	45	44	3
655	634	2,411	2,368	2,552	2,238	23	17	4
528	522	1,093	1,111	1,039	788	20	19	5
490	446	974	891	1,217	805	6	7	6
336	308	690	689	801	570	4	4	7
638	633	1,064	1,082	754	630	15	7	8
1,084	1,083	1,341	1,370	972	879	33	29	9
113	79	279	241	213	154	.....	.....	10
154	105	533	476	682	472	.....	.....	11
525	468	838	822	519	424	17	17	12
583	493	788	824	469	447	17	11	13
1,123	1,069	2,353	2,601	1,697	1,411	26	22	14
1,196	1,157	1,497	1,533	2,401	1,543	11	6	15
5,479	5,587	461	432	776	324	138	88	16
3,829	4,153	1,894	2,194	1,014	875	80	78	17
1,077	1,107	156	160	159	125	5	3	18
22,924	24,080	3,256	3,280	2,737	1,983	209	192	19
1,470	1,605	186	170	123	125	7	8	20
1,976	2,090	441	457	621	354	5	3	21
1,890	2,068	213	194	145	120	17	18	22
1,125	1,364	66	90	62	44	4	3	23
1,429	1,567	159	134	107	60	5	6	24
2,649	2,563	181	187	206	142	30	19	25
2,115	2,479	164	175	117	98	21	16	26
1,566	1,774	325	318	190	139	48	43	27
1,612	1,615	434	449	321	266	51	52	28
2,251	2,272	483	455	378	299	6	12	29
1,494	1,554	240	258	195	148	6	4	30
1,712	1,699	198	216	158	110	9	8	31
1,635	1,430	166	177	114	78	.....	.....	32
1,160	1,062	558	564	454	329	17	10	33
798	813	358	288	317	214	1	.....	34
1,099	1,193	482	442	220	179	17	17	35
640	740	790	734	367	408	.....	1	36
1,251	1,384	148	136	96	68	4	1	37
1,033	938	170	200	183	140	15	14	38
9,199	9,092	15,397	15,694	13,663	11,889	157	124	39
541	521	815	880	808	680	1	.....	40
889	816	940	926	928	752	1	.....	41
93	98	635	601	384	362	.....	.....	42
579	556	1,189	1,235	1,130	1,015	.....	.....	43
826	817	1,389	1,367	1,170	1,038	2	1	44
101	86	607	574	615	508	.....	.....	45
196	208	633	627	475	439	.....	1	46
651	562	408	441	528	387	37	27	47
846	908	410	526	249	377	28	32	48
185	190	341	297	254	196	.....	.....	49
373	399	1,160	1,163	1,153	890	1	.....	50
95	106	709	679	452	417	.....	.....	51
1,009	964	581	607	421	389	4	2	52
615	587	501	555	455	388	36	19	53
223	226	783	823	851	736	.....	.....	54
645	642	455	543	432	391	34	30	55
673	715	411	462	347	332	10	11	56
129	127	390	361	455	318	.....	.....	57
222	245	1,572	1,533	1,259	1,101	1	1	58
162	170	1,030	1,043	938	854	1	.....	59
146	149	438	451	359	319	1	.....	60
793	868	225	351	91	166	138	144	61
4,567	4,535	1,523	1,492	1,291	929	38	28	62
1,546	1,658	1,266	1,328	801	781	40	39	63
969	1,066	883	916	604	457	3	.....	64
1,859	1,811	2,914	2,774	4,353	2,229	4	.....	65
983	969	211	224	199	130	.....	.....	66
2,562	2,456	1,306	1,176	1,727	963	66	46	67
1,433	1,365	666	640	638	506	1,004	824	68
1,714	1,824	691	693	360	334	.....	.....	69
942	959	288	273	239	175	10	14	70

TABLE 20.—POPULATION AS NATIVE AND FOREIGN BORN AND WHITE AND COLORED,

	CITIES, TOWNS, VILLAGES, AND BOROUGHS.	NATIVE BORN.		FOREIGN BORN.		TOTAL NATIVE WHITE.	
		Males.	Females.	Males.	Females.	Males.	Females.
	Pennsylvania—Continued.						
1	Steelton	4,306	3,742	822	380	3,495	3,281
2	Sugarnotch	722	711	668	485	722	711
3	Summit Hill	1,138	1,068	325	285	1,138	1,068
4	Sunbury	2,842	2,936	98	54	2,838	2,934
5	Susquehanna Depot	1,527	1,605	382	358	1,523	1,603
6	Tamaqua	2,586	2,672	390	406	2,579	2,663
7	Tarentum	1,708	1,772	613	534	1,701	1,769
8	Titusville	3,076	3,297	871	829	3,032	3,250
9	Towanda	1,836	2,003	157	173	1,782	1,954
10	Tyrone	2,122	2,275	175	133	2,079	2,237
11	Uniontown	2,874	2,986	291	208	2,541	2,661
12	Warren	1,567	1,736	489	540	1,562	1,730
13	Washington	3,354	3,340	206	163	2,939	2,913
14	Waynesboro	1,819	1,939	37	16	1,794	1,923
15	Weatherly	1,307	1,309	203	142	1,307	1,308
16	Wellsboro	1,261	1,438	113	149	1,245	1,423
17	West Bethlehem	1,241	1,335	109	74	1,234	1,329
18	West Chester	3,179	4,269	250	330	2,633	3,618
19	West Pittston	1,538	1,704	355	309	1,515	1,692
20	Wilkesbarre	13,489	14,035	5,307	4,887	13,190	13,745
21	Ward 1	969	852	222	122	953	843
22	Ward 2	1,770	1,744	1,033	791	1,753	1,735
23	Ward 3	877	807	799	672	877	807
24	Ward 4	530	621	75	151	524	611
25	Ward 5	813	772	184	171	764	730
26	Ward 6	857	886	452	378	845	876
27	Ward 7	420	608	64	80	415	596
28	Ward 8	822	871	299	298	797	854
29	Ward 9	612	580	386	336	601	575
30	Ward 10	641	813	62	137	616	785
31	Ward 11	887	924	241	278	849	882
32	Ward 12	743	840	138	140	734	826
33	Ward 13	1,504	1,632	603	602	1,454	1,584
34	Ward 14	1,489	1,461	617	612	1,481	1,447
35	Ward 15	555	624	132	119	527	594
36	Wilkinsburg	1,924	2,047	323	368	1,904	2,007
37	Williamsport	11,777	12,459	1,544	1,352	11,226	11,802
38	Ward 1	1,753	1,811	257	232	1,692	1,746
39	Ward 2	792	878	88	97	773	851
40	Ward 3	1,440	1,473	132	107	1,334	1,359
41	Ward 4	2,137	2,201	178	171	1,934	1,958
42	Ward 5	1,594	1,859	203	192	1,498	1,717
43	Ward 6	1,644	1,707	316	259	1,619	1,679
44	Ward 7	1,212	1,211	125	80	1,206	1,209
45	Ward 8	1,205	1,319	245	214	1,170	1,283
46	York	9,416	10,252	621	504	9,164	9,953
	Rhode Island:						
47	Bristol	1,978	2,304	520	676	1,921	2,201
48	Burrillville	1,860	1,911	883	838	1,857	1,905
49	Coventry	1,787	1,918	672	691	1,776	1,898
50	Cranston	3,292	2,834	1,025	948	3,182	2,763
51	Cumberland	2,192	2,342	1,614	1,942	2,191	2,342
52	East Greenwich	1,273	1,280	284	290	1,203	1,210
53	East Providence	3,405	3,458	771	788	3,341	3,382
54	Hopkinton	1,287	1,370	116	91	1,275	1,346
55	Johnston	3,178	3,289	1,669	1,642	3,149	3,263
56	Lincoln	5,120	5,312	4,834	5,089	5,099	5,296
57	Newport	6,896	7,341	2,474	2,746	6,324	6,535
58	North Kingstown	1,826	1,945	189	233	1,796	1,917
59	North Smithfield	924	957	646	646	919	947
60	Pawtucket	8,868	9,406	4,321	5,038	8,823	9,345
61	Ward 1	2,201	2,285	892	1,046	2,198	2,282
62	Ward 2	1,522	1,512	669	764	1,494	1,480
63	Ward 3	1,305	1,447	543	592	1,300	1,438
64	Ward 4	2,095	2,304	1,263	1,504	2,094	2,298
65	Ward 5	1,745	1,858	954	1,132	1,737	1,847
66	Providence	44,365	47,417	19,204	21,160	42,554	45,324
67	Ward 1	4,596	4,948	1,828	2,337	4,314	4,686
68	Ward 2	4,631	5,240	1,562	2,068	4,283	4,764
69	Ward 3	5,090	5,231	3,393	3,438	5,051	5,188
70	Ward 4	3,218	3,279	965	1,111	3,110	3,132
71	Ward 5	4,532	4,936	1,447	1,513	4,445	4,830

CLASSIFIED BY SEX, FOR PLACES OF 2,500 INHABITANTS OR MORE: 1890—Continued.

NATIVE WHITE—NATIVE PARENTS.		NATIVE WHITE—FOREIGN PARENTS.		FOREIGN WHITE.		TOTAL COLORED.		
Males.	Females.	Males.	Females.	Males.	Females.	Males.	Females.	
3,053	2,821	442	460	821	380	812	461	1
162	169	560	542	668	485	.....	.....	2
433	459	705	609	325	285	.....	.....	3
2,680	2,776	158	158	94	54	8	2	4
822	876	701	727	382	358	4	2	5
1,556	1,625	1,023	1,038	389	406	8	9	6
1,256	1,337	445	432	613	534	7	3	7
1,670	1,961	1,362	1,289	863	827	52	49	8
1,423	1,487	359	467	156	173	55	49	9
1,862	2,016	217	221	173	133	45	38	10
2,311	2,415	230	246	290	207	334	326	11
911	1,013	651	717	485	539	9	7	12
2,597	2,555	342	358	202	162	419	428	13
1,751	1,861	43	62	36	16	26	16	14
1,023	1,006	284	302	203	142	.....	1	15
1,031	1,184	214	239	113	149	16	15	16
1,092	1,207	142	122	108	74	8	6	17
2,344	3,228	289	390	245	330	551	651	18
1,083	1,188	432	504	355	309	23	12	19
6,814	7,089	6,376	6,656	5,303	4,884	303	293	20
750	656	203	187	222	122	16	9	21
639	610	1,114	1,125	1,033	791	17	9	22
155	169	722	638	799	672	.....	.....	23
412	441	112	170	75	151	6	10	24
480	423	284	307	184	171	49	42	25
370	382	475	494	452	378	12	10	26
355	529	60	67	64	80	5	12	27
457	458	340	396	297	298	27	17	28
224	216	377	359	386	336	11	5	29
478	553	138	232	62	137	25	28	30
452	477	397	405	239	277	40	43	31
484	548	250	278	138	140	9	14	32
590	651	864	933	603	600	50	50	33
602	582	879	865	617	612	8	14	34
366	394	161	200	132	119	28	30	35
1,356	1,370	548	637	323	367	20	41	36
8,793	9,339	2,433	2,463	1,540	1,350	555	659	37
1,214	1,344	478	402	257	232	61	65	38
630	663	143	188	85	97	22	27	39
1,089	1,108	245	251	132	107	106	114	40
1,640	1,682	294	276	178	171	203	243	41
1,146	1,340	352	377	202	190	97	144	42
1,288	1,331	331	348	316	259	25	28	43
1,033	1,037	173	172	125	80	6	2	44
753	834	417	449	245	214	35	36	45
8,097	8,827	1,067	1,126	617	504	256	299	46
1,233	1,488	688	713	517	673	60	106	47
1,012	1,028	845	877	878	837	8	7	48
1,333	1,449	443	449	672	691	11	20	49
2,183	2,015	999	748	1,020	944	115	75	50
941	986	1,250	1,356	1,613	1,942	2	.....	51
895	917	308	293	282	289	72	71	52
2,356	2,346	985	1,036	754	782	81	82	53
1,150	1,202	125	144	116	91	12	24	54
1,846	1,914	1,303	1,349	1,666	1,642	32	26	55
1,690	1,837	3,409	3,459	4,832	5,088	23	17	56
3,668	3,850	2,656	2,685	2,450	2,720	596	832	57
1,563	1,648	233	269	189	232	30	29	58
497	516	422	431	646	646	5	10	59
4,221	4,442	4,602	4,903	4,314	5,036	52	63	60
1,037	1,075	1,161	1,207	892	1,045	3	4	61
659	677	835	803	668	763	29	33	62
792	910	508	528	541	592	7	9	63
1,068	1,155	1,026	1,143	1,259	1,504	5	6	64
665	625	1,072	1,222	954	1,132	8	11	65
23,328	25,033	19,226	20,291	19,097	21,120	1,918	2,133	66
2,384	2,608	1,930	2,078	1,784	2,323	326	276	67
2,637	2,887	1,646	1,877	1,552	2,060	358	484	68
1,511	1,488	3,540	3,700	3,389	3,438	43	43	69
2,258	2,230	852	902	945	1,108	128	150	70
3,106	3,346	1,339	1,484	1,438	1,511	96	108	71

TABLE 20.—POPULATION AS NATIVE AND FOREIGN BORN AND WHITE AND COLORED,

	CITIES, TOWNS, VILLAGES, AND BOROUGHS.	NATIVE BORN.		FOREIGN BORN.		TOTAL NATIVE WHITE.	
		Males.	Females.	Males.	Females.	Males.	Females.
	Rhode Island—Continued.						
	Providence—Coutinued.						
1	Ward 6	4,493	4,712	1,543	1,769	4,375	4,591
2	Ward 7	4,325	4,702	862	1,118	3,909	4,250
3	Ward 8	4,368	4,921	1,153	1,573	4,053	4,558
4	Ward 9	4,216	4,533	2,501	2,353	4,126	4,419
5	Ward 10	4,896	4,915	3,950	3,880	4,888	4,906
6	Scituate	1,439	1,434	147	154	1,431	1,429
7	Smithfield	886	969	334	311	881	968
8	South Kingstown	2,729	2,759	436	307	2,523	2,518
9	Tiverton	1,090	1,026	337	384	1,072	1,009
10	Warren	1,335	1,470	783	901	1,329	1,465
11	Warwick	5,675	5,613	3,171	3,302	5,613	5,538
12	Westerly	2,568	2,618	814	813	2,508	2,543
13	Woonsocket	5,264	5,882	4,484	5,200	5,264	5,874
	South Carolina:						
14	Anderson	1,489	1,494	25	10	911	829
15	Beaufort	1,520	1,964	62	41	330	358
16	Camden	1,557	1,938	24	14	568	641
17	Charleston	23,918	27,904	1,687	1,446	9,763	11,058
18	Ward 1	1,442	1,534	130	103	702	758
19	Ward 2	2,267	2,874	120	110	1,058	1,321
20	Ward 3	2,520	2,995	304	233	1,141	1,368
21	Ward 4	3,998	5,012	376	348	1,860	2,237
22	Ward 5	3,116	3,421	218	181	1,208	1,139
23	Ward 6	3,806	4,476	191	164	1,343	1,497
24	Ward 7	3,053	3,343	182	170	1,468	1,597
25	Ward 8	3,716	4,249	166	137	983	1,141
26	Chester	1,261	1,397	23	22	628	662
27	Clifton	1,221	1,390	12	16	1,177	1,337
28	Columbia	7,406	7,616	197	134	3,045	3,198
29	Florence	1,618	1,731	30	16	854	829
30	Georgetown	1,317	1,540	29	9	367	376
31	Greenville	3,875	4,589	89	54	2,074	2,309
32	Newberry	1,423	1,570	18	9	729	787
33	Orangeburg	1,381	1,547	28	8	657	702
34	Rock Hill	1,315	1,399	20	10	822	843
35	Spartanburg	2,704	2,787	34	19	1,497	1,398
36	Sumter	1,684	2,126	37	18	772	996
	South Dakota:						
37	Aberdeen	1,213	1,246	352	371	1,209	1,245
38	Huron	1,288	1,225	257	268	1,278	1,219
39	Lead	842	592	791	356	836	588
40	Pierre	1,412	1,212	366	245	1,408	1,209
41	Sioux Falls	4,197	3,567	1,398	1,015	4,172	3,545
42	Watertown	1,026	1,046	281	319	1,022	1,042
43	Yankton	1,250	1,386	505	529	1,221	1,355
	Tennessee:						
44	Bristol (a)	1,641	1,637	31	15	1,291	1,267
45	Brownsville	1,105	1,361	27	23	595	658
46	Chattanooga	14,787	13,018	787	508	8,200	7,044
47	Ward 1	2,304	2,163	113	93	1,771	1,564
48	Ward 2	1,802	1,403	156	91	1,081	790
49	Ward 3	1,290	1,125	120	74	885	767
50	Ward 4	1,860	1,650	55	41	537	529
51	Ward 5	1,779	1,549	109	67	1,056	937
52	Ward 6	1,258	949	98	54	835	551
53	Ward 7	2,775	2,628	64	47	1,058	992
54	Ward 8	1,719	1,551	72	41	977	914
55	Clarksville	3,667	4,035	133	89	1,654	1,616
56	Cleveland	1,278	1,559	18	8	1,003	1,179
57	Columbia	2,399	2,912	39	20	1,365	1,578
58	Dayton	1,385	1,250	57	27	1,008	958
59	Jackson	4,684	5,106	161	88	2,835	2,796
60	Johnson	2,278	1,817	48	18	1,885	1,457
61	Knoxville	10,880	10,759	518	378	7,782	7,431
62	Memphis	29,147	29,948	3,341	2,059	15,842	14,553
63	Ward 1	2,058	2,004	290	239	1,042	944
64	Ward 2	1,465	1,041	706	180	1,175	740
65	Ward 3	1,195	868	238	115	1,053	656
66	Ward 4	1,070	751	291	111	871	513
67	Ward 5	2,663	2,926	235	201	1,129	1,116
68	Ward 6	1,687	1,764	212	122	1,065	939
69	Ward 7	2,618	3,023	138	91	1,312	1,401

a Exclusive of that part in Virginia.

CLASSIFIED BY SEX, FOR PLACES OF 2,500 INHABITANTS OR MORE: 1890—Continued.

NATIVE WHITE—NATIVE PARENTS.		NATIVE WHITE—FOREIGN PARENTS.		FOREIGN WHITE.		TOTAL COLORED.		
Males.	Females.	Males.	Females.	Males.	Females.	Males.	Females.	
2,613	2,804	1,762	1,787	1,541	1,767	120	123	1
2,721	3,027	1,188	1,223	854	1,115	424	455	2
2,538	2,949	1,515	1,609	1,148	1,569	320	367	3
2,069	2,219	2,057	2,200	2,497	2,349	94	118	4
1,491	1,475	3,397	3,431	3,949	3,880	9	9	5
1,272	1,287	159	142	147	154	8	5	6
583	648	298	320	334	311	5	1	7
2,173	2,168	350	350	434	306	208	242	8
801	748	271	261	336	384	19	17	9
796	919	533	546	782	900	7	6	10
3,469	3,529	2,144	2,009	3,170	3,301	63	76	11
1,817	1,777	691	766	811	813	63	75	12
1,861	2,098	3,403	3,776	4,480	5,199	4	9	13
873	789	38	40	25	10	578	665	14
273	294	57	64	58	41	1,194	1,606	15
533	593	35	48	24	14	989	1,297	16
7,566	8,597	2,197	2,461	1,655	1,443	14,187	16,849	17
573	614	129	144	128	103	742	776	18
882	1,126	176	195	118	110	1,211	1,553	19
750	949	391	419	303	232	1,380	1,628	20
1,314	1,586	546	651	360	347	2,154	2,776	21
889	829	319	310	217	181	1,909	2,282	22
1,140	1,271	203	226	185	164	2,469	2,979	23
1,219	1,335	249	262	179	170	1,588	1,746	24
799	887	184	254	165	136	2,734	3,109	25
580	604	48	58	23	22	633	735	26
1,167	1,318	10	19	12	16	44	53	27
2,750	2,903	295	295	192	128	4,366	4,424	28
806	769	48	60	29	16	765	902	29
319	334	48	42	28	8	951	1,165	30
1,977	2,191	97	118	89	54	1,801	2,280	31
699	758	30	29	18	9	694	783	32
611	661	46	41	28	7	724	846	33
781	812	41	31	20	10	493	556	34
1,440	1,348	57	50	34	19	1,207	1,389	35
717	936	55	60	37	18	912	1,130	36
802	780	407	465	347	369	9	3	37
930	870	348	349	256	268	11	6	38
380	210	456	378	780	356	17	4	39
1,055	814	353	395	360	243	10	5	40
2,664	2,180	1,508	1,365	1,395	1,015	28	22	41
703	648	319	394	281	319	4	4	42
676	739	545	616	504	528	30	32	43
1,245	1,209	46	58	31	15	350	370	44
541	609	54	49	27	23	510	703	45
7,215	6,116	985	928	775	506	6,599	5,976	46
1,556	1,344	215	220	111	93	535	599	47
964	704	117	86	153	91	724	613	48
761	606	124	161	119	74	406	358	49
439	450	98	79	55	41	1,323	1,121	50
926	838	130	99	107	66	725	613	51
737	436	98	115	94	53	427	399	52
945	888	113	104	64	47	1,717	1,636	53
887	850	90	64	72	41	742	637	54
1,494	1,444	160	172	132	87	2,014	2,421	55
962	1,150	41	29	16	8	277	380	56
1,310	1,503	55	75	39	20	1,634	1,334	57
977	925	31	33	57	27	377	292	58
2,582	2,564	253	232	161	87	1,849	2,311	59
1,842	1,431	43	26	48	18	393	360	60
7,052	6,734	730	697	515	378	3,101	3,328	61
12,004	10,568	3,838	3,985	3,313	2,058	13,333	15,396	62
687	576	355	368	287	239	1,019	1,060	63
864	472	311	268	703	180	293	301	64
876	515	177	141	238	115	142	212	65
639	340	232	173	281	111	209	238	66
801	789	328	327	231	201	1,558	1,810	67
798	693	267	246	211	122	623	825	68
1,148	1,182	164	219	138	91	1,306	1,622	69

TABLE 20.—POPULATION AS NATIVE AND FOREIGN BORN AND WHITE AND COLORED,

	CITIES, TOWNS, VILLAGES, AND BOROUGHS.	NATIVE BORN.		FOREIGN BORN.		TOTAL NATIVE WHITE.	
		Males.	Females.	Males.	Females.	Males.	Females.
	Tennessee—Continued.						
	Memphis—Continued.						
1	Ward 8	2,936	3,440	375	320	1,814	2,020
2	Ward 9	2,397	2,709	203	159	1,295	1,391
3	Ward 10	4,496	4,472	280	224	2,106	1,729
4	Not in wards	6,562	6,950	373	297	2,980	3,104
5	Murfreesboro	1,664	2,023	38	14	838	905
6	Nashville	34,778	37,596	2,054	1,740	21,470	21,537
7	Ward 1	1,631	1,804	191	178	1,422	1,527
8	Ward 2	1,815	1,976	116	102	1,543	1,667
9	Ward 3	1,554	1,732	38	39	682	750
10	Ward 4	2,060	2,728	186	157	654	914
11	Ward 5	1,139	874	216	136	724	442
12	Ward 6	2,082	2,133	227	156	1,539	1,388
13	Ward 7	1,506	1,912	105	94	1,101	1,248
14	Ward 8	1,566	1,747	78	77	812	880
15	Ward 9	2,771	2,526	173	165	1,605	1,384
16	Ward 10	893	997	34	27	401	416
17	Ward 11	1,383	1,478	97	80	900	877
18	Ward 12	1,304	1,522	64	53	493	438
19	Ward 13	2,474	2,834	109	103	1,487	1,572
20	Ward 14	2,305	2,298	32	17	975	921
21	Ward 15	2,552	2,904	116	106	2,053	2,188
22	Ward 16	1,515	1,637	46	41	568	583
23	Ward 17	1,572	1,674	75	68	1,206	1,194
24	Ward 18	1,164	1,325	31	20	905	983
25	Ward 19	2,071	2,034	72	75	1,242	1,029
26	Ward 20	1,421	1,461	48	46	1,158	1,136
27	St. Elmo	1,248	1,245	51	33	899	864
28	Union	1,644	1,758	30	9	1,235	1,258
	Texas:						
29	Abilene	1,581	1,447	118	48	1,504	1,365
30	Austin	6,158	6,579	1,002	836	4,536	4,597
31	Beaumont	1,618	1,460	152	66	943	801
32	Belton	1,326	1,544	82	48	1,090	1,300
33	Bonham	1,638	1,667	41	15	1,248	1,200
34	Brenham	2,333	2,387	290	199	1,022	1,059
35	Brownsville	1,624	1,663	1,318	1,529	1,583	1,617
36	Bryan	1,334	1,507	81	57	767	834
37	Calvert	1,185	1,341	69	37	567	564
38	Cleburne	1,595	1,563	80	40	1,463	1,397
39	Corpus Christi	1,556	1,618	659	554	1,309	1,337
40	Corsicana	2,998	2,992	206	89	2,175	2,102
41	Dallas	18,313	15,776	2,594	1,384	14,272	11,832
42	Denison	5,172	4,804	623	359	4,232	3,778
43	Denton	1,202	1,242	63	51	1,060	1,081
44	El Paso	3,835	2,684	2,102	1,717	3,619	2,520
45	Fort Worth	11,836	9,217	1,394	629	10,126	7,687
46	Gainesville	3,344	2,971	190	89	2,913	2,527
47	Galveston	11,241	11,973	3,379	2,491	8,290	8,284
48	Ward 1	933	1,016	317	272	763	796
49	Ward 2	675	821	241	201	557	671
50	Ward 3	561	565	361	177	496	484
51	Ward 4	1,031	734	264	149	862	543
52	Ward 5	934	984	519	252	694	673
53	Ward 6	1,274	1,195	339	285	1,022	905
54	Ward 7	1,527	1,711	327	269	998	1,063
55	Ward 8	889	1,093	176	163	407	505
56	Ward 9	747	826	179	159	620	629
57	Ward 10	758	856	247	216	649	701
58	Ward 11	863	997	246	201	660	730
59	Ward 12	1,049	1,175	163	147	562	584
60	Greenville	2,137	2,078	86	29	1,613	1,472
61	Hillsboro	1,209	1,256	56	20	937	937
62	Houston	12,441	12,001	1,893	1,222	7,672	6,418
63	Ward 1	840	827	194	119	478	415
64	Ward 2	1,451	1,411	305	174	877	727
65	Ward 3	3,107	3,521	414	324	1,965	2,008
66	Ward 4	3,730	3,932	671	428	2,051	1,938
67	Ward 5	3,313	2,310	309	177	2,301	1,330
68	Jefferson	1,355	1,579	86	52	615	636
69	Laredo	2,840	2,590	2,951	2,938	2,726	2,510
70	Marshall	3,278	3,593	204	132	1,583	1,618
71	Navasota	1,347	1,525	81	44	646	664

CLASSIFIED BY SEX, FOR PLACES OF 2,500 INHABITANTS OR MORE: 1890—Continued.

NATIVE WHITE—NATIVE PARENTS.		NATIVE WHITE—FOREIGN PARENTS.		FOREIGN WHITE.		TOTAL COLORED.		
Males.	Females.	Males.	Females.	Males.	Females.	Males.	Females.	
1,172	1,294	642	726	372	320	1,125	1,420	1
937	996	358	395	203	159	1,102	1,318	2
1,683	1,271	423	458	277	224	2,393	2,743	3
2,399	2,440	581	664	372	296	3,583	3,847	4
786	868	52	37	37	14	827	1,118	5
18,440	18,362	3,030	3,175	2,028	1,738	13,334	16,061	6
1,027	1,075	395	452	191	178	209	277	7
1,374	1,467	139	200	116	102	272	309	8
614	683	68	67	37	39	873	982	9
450	678	204	236	184	156	1,408	1,815	10
561	290	163	152	211	135	420	433	11
1,318	1,122	221	266	218	156	552	745	12
987	1,117	114	131	104	94	406	664	13
651	714	161	166	78	77	754	867	14
1,228	1,043	377	341	171	165	1,168	1,142	15
326	343	75	73	34	27	492	581	16
732	731	168	146	97	80	483	601	17
402	371	91	67	62	53	813	1,084	18
1,304	1,370	183	202	107	103	989	1,262	19
933	879	42	42	31	17	1,331	1,377	20
1,878	1,980	175	208	115	106	500	716	21
500	519	68	64	46	41	947	1,054	22
1,127	1,125	79	69	75	68	366	480	23
816	886	89	97	31	20	259	342	24
1,133	935	109	94	72	75	829	1,005	25
1,079	1,034	79	102	48	46	263	325	26
832	800	67	64	51	33	349	381	27
1,206	1,230	29	28	28	9	411	500	28
1,419	1,279	85	86	98	46	97	84	29
3,413	3,439	1,123	1,158	988	835	1,636	1,983	30
800	672	143	129	149	66	678	659	31
1,022	1,219	68	81	79	48	239	244	32
1,193	1,141	55	59	37	15	394	467	33
664	728	358	331	286	197	1,315	1,330	34
335	292	1,248	1,325	1,310	1,523	49	52	35
660	731	107	103	78	57	570	673	36
469	451	98	113	69	37	618	777	37
1,394	1,312	69	85	78	40	134	166	38
514	524	795	813	646	552	260	283	39
2,023	1,948	152	154	201	89	828	890	40
12,165	9,806	2,107	2,026	2,521	1,381	4,114	3,947	41
3,547	3,199	685	579	618	358	945	1,027	42
1,008	1,020	52	61	62	51	143	161	43
2,255	1,503	1,364	1,017	1,915	1,713	403	168	44
8,791	6,546	1,335	1,141	1,352	628	1,752	1,531	45
2,697	2,341	216	186	180	89	441	444	46
4,318	4,130	3,972	4,154	3,267	2,478	3,063	3,702	47
368	381	395	415	313	272	174	220	48
226	276	331	395	237	201	122	150	49
237	211	259	273	352	177	74	81	50
580	291	282	252	234	148	199	192	51
276	275	418	398	504	252	255	311	52
498	363	524	542	332	283	259	292	53
604	666	394	397	317	267	539	650	54
170	238	237	267	156	162	502	589	55
425	367	195	262	174	158	132	198	56
291	313	358	388	247	215	109	156	57
320	378	340	352	245	200	204	268	58
323	371	239	213	156	143	494	595	59
1,521	1,380	92	92	82	29	528	606	60
884	879	53	58	53	20	275	319	61
5,732	4,477	1,940	1,941	1,870	1,218	4,792	5,587	62
278	220	200	195	191	119	365	412	63
580	483	297	244	302	173	577	685	64
1,453	1,432	512	576	409	323	1,147	1,514	65
1,353	1,209	698	729	663	427	1,687	1,995	66
2,068	1,133	233	197	365	176	1,016	981	67
532	548	83	88	83	52	743	943	68
1,354	1,131	1,372	1,379	2,945	2,934	120	84	69
1,345	1,361	238	257	200	131	1,699	1,976	70
508	539	138	125	80	42	702	863	71

TABLE 20.—POPULATION AS NATIVE AND FOREIGN BORN AND WHITE AND COLORED,

	Cities, towns, villages, and boroughs.	Native born.		Foreign born.		Total native white.	
		Males.	Females.	Males.	Females.	Males.	Females.
	Texas—Continued.						
1	Orange	1,608	1,361	137	67	1,224	1,025
2	Palestine	2,661	2,829	224	124	1,809	1,657
3	Paris	4,010	4,028	139	77	2,682	2,526
4	San Angelo	1,188	1,049	235	143	1,093	979
5	San Antonio	14,250	14,420	5,193	3,810	12,083	11,883
6	Ward 1	871	962	408	240	815	891
7	Ward 2	1,962	2,003	1,065	811	1,750	1,755
8	Ward 3	1,946	1,946	634	513	1,583	1,515
9	Ward 4	2,347	2,682	668	503	2,075	2,318
10	Ward 5	1,692	1,591	527	374	1,552	1,429
11	Ward 6	2,906	2,626	929	600	2,249	1,877
12	Ward 7	1,742	1,710	566	488	1,326	1,279
13	Ward 8	784	900	396	281	733	819
14	Sherman	3,500	3,624	132	79	2,825	2,816
15	Sulphur Springs	1,461	1,540	27	10	1,015	1,016
16	Taylor	1,265	1,090	144	85	968	789
17	Temple	1,997	1,752	194	104	1,672	1,449
18	Terrell	1,365	1,493	84	46	1,122	1,182
19	Texarkana (a)	1,354	1,306	128	64	853	713
20	Tyler	3,316	3,334	171	87	2,131	1,952
21	Vernon	1,564	1,199	71	23	1,559	1,185
22	Victoria	1,229	1,354	240	223	802	849
23	Waco	6,514	6,848	648	435	4,713	4,583
24	Waxahachie	1,570	1,439	43	24	1,109	1,032
25	Weatherford	1,563	1,653	97	56	1,381	1,453
	Utah:						
26	Logan	1,434	1,407	799	925	1,434	1,407
27	Ogden	6,138	4,957	2,096	1,698	6,104	4,924
28	Park city	1,034	924	592	300	1,030	923
29	Provo	1,920	1,979	621	639	1,920	1,975
30	Salt Lake	17,386	14,121	6,936	6,400	17,277	14,064
31	Ward 1	3,430	2,696	1,433	1,312	3,400	2,678
32	Ward 2	5,766	3,906	1,941	1,546	5,739	3,894
33	Ward 3	3,526	3,272	1,579	1,661	3,502	3,257
34	Ward 4	1,957	1,949	871	962	1,953	1,946
35	Ward 5	2,707	2,298	1,112	919	2,683	2,289
36	Springville	1,275	1,209	182	183	1,275	1,209
	Vermont:						
37	Barre	2,596	2,176	1,357	683	2,595	2,176
38	Bennington	2,604	2,738	509	540	2,567	2,704
39	Brandon	1,447	1,515	182	166	1,445	1,510
40	Brattleboro	2,873	3,155	389	445	2,860	3,137
41	Burlington	5,409	5,967	1,544	1,670	5,355	5,917
42	Colchester	1,770	1,905	708	760	1,768	1,902
43	Derby	1,048	1,045	397	410	1,045	1,042
44	Fairhaven	1,062	1,218	263	248	1,059	1,212
45	Hartford	1,608	1,576	312	244	1,608	1,576
46	Lyndon	1,122	1,091	223	183	1,119	1,088
47	Middlebury	1,240	1,300	135	118	1,240	1,300
48	Montpelier	1,732	1,955	228	245	1,729	1,951
49	Newport	1,139	1,096	433	379	1,138	1,094
50	Northfield	1,137	1,234	120	137	1,137	1,234
51	Poultney	1,192	1,214	368	257	1,189	1,211
52	Randolph	1,490	1,597	73	72	1,489	1,597
53	Rockingham	1,897	1,984	343	355	1,896	1,982
54	Rutland	4,932	5,024	886	918	4,902	4,997
55	St. Albans	3,018	3,064	853	836	2,985	3,032
56	St. Johnsbury	2,480	2,566	750	771	2,479	2,566
57	Springfield	1,309	1,428	80	64	1,300	1,423
58	Swanton	1,408	1,382	234	207	1,405	1,380
59	West Rutland	1,337	1,217	647	479	1,335	1,214
60	Woodstock	1,133	1,274	60	78	1,116	1,254
	Virginia:						
61	Alexandria	6,620	7,212	246	261	4,229	4,494
62	Bedford	1,398	1,473	16	5	737	717
63	Berkley	1,846	1,973	44	36	987	1,036
64	Bristol (b)	1,423	1,445	21	11	1,038	999
65	Charlottesville	2,497	3,025	47	22	1,486	1,508
66	Danville	4,750	5,449	72	34	2,371	2,290
67	Fredericksburg	2,011	2,443	45	29	1,257	1,515
68	Hampton	1,170	1,293	31	19	562	573

a Exclusive of that part in Arkansas.

CLASSIFIED BY SEX, FOR PLACES OF 2,500 INHABITANTS OR MORE: 1890—Continued.

NATIVE WHITE—NATIVE PARENTS.		NATIVE WHITE—FOREIGN PARENTS.		FOREIGN WHITE.		TOTAL COLORED.		
Males.	Females.	Males.	Females.	Males.	Females.	Males.	Females.	
1,086	890	138	135	122	63	399	340	1
1,565	1,401	244	256	222	124	854	1,172	2
2,499	2,353	183	173	131	77	1,336	1,502	3
872	781	221	198	232	142	98	71	4
7,165	6,783	4,918	5,100	5,105	3,783	2,255	2,564	5
533	606	282	285	396	240	68	71	6
875	934	875	821	1,058	811	219	248	7
1,008	902	575	613	623	499	374	445	8
1,427	1,599	648	719	639	502	301	365	9
996	869	556	560	523	374	144	162	10
1,452	1,053	797	824	907	590	679	759	11
570	508	756	771	565	486	417	433	12
304	312	429	507	394	281	53	81	13
2,636	2,590	189	226	130	79	677	808	14
983	984	32	32	26	10	447	524	15
804	664	164	125	138	84	303	302	16
1,467	1,259	205	190	185	102	334	305	17
1,065	1,109	57	73	83	46	244	311	18
714	565	139	148	121	64	508	593	19
1,959	1,769	172	183	168	87	1,188	1,382	20
1,459	1,125	100	60	62	23	14	14	21
365	369	437	480	238	222	429	506	22
4,137	3,907	576	676	636	433	1,813	2,267	23
1,056	978	53	54	42	24	462	407	24
1,282	1,345	99	108	95	56	184	200	25
361	348	1,073	1,059	797	925	2	.....	26
3,621	2,590	2,483	2,334	1,987	1,698	143	33	27
463	375	567	548	515	292	81	9	28
980	964	940	1,011	616	639	5	4	29
8,745	6,111	8,532	7,953	6,691	6,368	354	89	30
1,585	1,038	1,815	1,640	1,400	1,309	63	21	31
3,199	1,745	2,540	2,149	1,884	1,546	84	12	32
1,536	1,358	1,966	1,899	1,533	1,633	70	43	33
763	716	1,190	1,230	870	962	5	3	34
1,662	1,254	1,021	1,035	1,004	918	132	10	35
811	760	464	449	182	183	.....	.....	36
2,002	1,724	593	452	1,357	683	1	.....	37
1,878	1,949	689	755	507	540	39	34	38
1,048	1,103	397	407	180	166	4	5	39
2,412	2,695	448	442	388	445	14	18	40
2,920	3,217	2,435	2,700	1,537	1,666	61	54	41
803	848	965	1,054	707	760	3	3	42
789	737	256	305	397	410	3	3	43
596	743	463	469	261	248	5	6	44
1,246	1,193	362	383	312	244	.....	.....	45
914	915	205	173	223	183	3	5	46
988	1,059	252	241	135	118	.....	.....	47
1,317	1,476	412	475	227	245	4	4	48
802	753	336	341	432	379	2	2	49
955	1,053	182	181	120	137	.....	.....	50
769	803	420	408	365	257	6	3	51
1,333	1,471	156	126	71	72	3	.....	52
1,478	1,561	418	421	343	355	1	2	53
3,247	3,140	1,655	1,857	882	918	34	27	54
1,759	1,736	1,226	1,296	848	834	38	34	55
1,758	1,828	721	738	743	769	8	2	56
1,163	1,275	137	148	79	63	10	6	57
971	978	434	402	234	207	3	2	58
504	455	831	759	647	479	2	3	59
1,026	1,146	90	108	58	78	19	20	60
3,629	3,869	600	625	244	259	2,393	2,720	61
724	694	13	23	16	5	661	761	62
928	987	59	49	39	32	864	941	63
983	955	55	44	20	11	388	446	64
1,416	1,449	70	59	46	22	1,012	1,517	65
2,275	2,223	96	67	69	34	2,382	3,159	66
1,171	1,433	86	82	45	29	754	928	67
515	534	47	39	29	19	610	720	68

b Exclusive of that part in Tennessee.

TABLE 20.—POPULATION AS NATIVE AND FOREIGN BORN AND WHITE AND COLORED,

	CITIES, TOWNS, VILLAGES, AND BOROUGHS.	NATIVE BORN.		FOREIGN BORN.		TOTAL NATIVE WHITE.	
		Males.	Females.	Males.	Females.	Males.	Females.
	Virginia—Continued.						
1	Harrisonburg	1,237	1,486	44	25	868	988
2	Lexington	1,503	1,520	21	15	957	809
3	Lynchburg	8,796	10,559	223	131	4,753	4,801
4	Manchester	4,392	4,719	79	56	2,905	3,060
5	Newport News	2,629	1,510	213	97	1,008	587
6	Norfolk	15,910	17,834	672	455	8,421	9,088
7	Ward 1	3,555	3,872	262	193	2,514	2,644
8	Ward 2	2,006	2,104	168	97	1,285	1,302
9	Ward 3	3,277	3,866	117	94	1,834	2,188
10	Ward 4	4,556	5,294	52	29	585	650
11	Ward 5	1,625	1,771	30	21	1,590	1,650
12	Ward 6	891	927	43	21	613	654
13	North Danville	1,803	1,975	14	7	1,206	1,187
14	Petersburg	10,236	12,172	156	116	4,830	5,358
15	Pocahontas	1,353	1,041	437	122	679	575
16	Portsmouth	6,271	6,215	608	174	4,355	4,121
17	Richmond	36,340	41,575	1,921	1,552	22,162	23,442
18	Clay ward	8,299	9,716	379	309	6,501	6,910
19	Jackson ward	7,704	9,046	235	225	1,544	1,678
20	Jefferson ward	4,775	5,139	428	296	3,457	3,522
21	Madison ward	3,962	4,711	344	254	2,921	2,975
22	Marshall ward	5,121	5,891	180	180	3,662	3,980
23	Monroe ward	6,479	7,072	355	288	4,077	4,377
24	Roanoke	8,645	6,975	355	184	6,129	4,558
25	Salem	1,841	1,403	23	12	1,211	933
26	Staunton	2,996	3,784	111	84	2,051	2,433
27	Suffolk	1,605	1,717	21	11	1,072	1,101
28	Winchester	2,285	2,840	40	31	1,661	2,041
29	Wytheville	1,199	1,327	23	21	739	795
	Washington:						
30	Ellensburg	1,260	933	396	179	1,243	919
31	Fairhaven	1,787	915	1,141	233	1,779	912
32	Olympia	2,265	1,504	654	275	2,231	1,480
33	Port Townsend	1,736	1,054	1,402	366	1,715	1,032
34	Seattle	17,627	11,554	9,155	4,501	17,447	11,459
35	Ward 1	4,874	2,469	3,136	1,051	4,802	2,442
36	Ward 2	4,044	2,566	1,870	897	3,977	2,533
37	Ward 3	4,073	2,652	1,786	1,002	4,043	2,628
38	Ward 4	4,636	3,867	2,363	1,551	4,625	3,856
39	Spokane	9,105	5,194	4,166	1,457	8,962	5,141
40	Tacoma	14,524	9,174	8,447	3,861	14,326	9,054
41	Ward 1	1,347	1,012	1,026	394	1,324	997
42	Ward 2	5,560	3,318	2,354	1,111	5,493	3,283
43	Ward 3	4,623	2,698	2,733	1,228	4,521	2,630
44	Ward 4	2,994	2,146	2,334	1,128	2,988	2,144
45	Vancouver	1,565	1,206	521	253	1,562	1,203
46	Wallawalla	1,858	1,744	716	391	1,843	1,735
47	Whatcom	1,831	895	1,120	213	1,826	893
	West Virginia:						
48	Benwood	1,281	1,215	253	185	1,281	1,215
49	Charleston	3,138	3,284	179	141	2,416	2,488
50	Clarksburg	1,356	1,540	55	57	1,157	1,315
51	Grafton	1,416	1,613	70	60	1,370	1,561
52	Hinton	1,387	1,160	13	10	1,108	873
53	Huntington	5,277	4,571	165	95	4,601	4,016
54	Martinsburg	3,358	3,596	136	136	3,110	3,271
55	Moundsville	1,380	1,244	36	28	1,258	1,197
56	Parkersburg	3,679	4,217	247	265	3,326	3,800
57	Wheeling	13,700	14,483	3,239	3,100	13,202	14,008
58	Ward 1	1,800	1,807	444	414	1,778	1,791
59	Ward 2	1,665	1,675	321	277	1,356	1,412
60	Ward 3	1,322	1,623	242	262	1,265	1,559
61	Ward 4	1,387	1,573	329	353	1,341	1,515
62	Ward 5	1,876	1,922	483	435	1,860	1,902
63	Ward 6	1,935	1,856	576	545	1,932	1,854
64	Ward 7	1,644	1,902	185	198	1,604	1,854
65	Ward 8	2,071	2,125	659	621	2,066	2,121
	Wisconsin:						
66	Antigo	1,688	1,648	588	500	1,686	1,648
67	Appleton	3,906	4,453	1,763	1,747	3,902	4,444
68	Ashland	3,354	2,555	2,668	1,379	3,344	2,545
69	Baraboo	1,774	2,033	403	395	1,764	2,021
70	Beaverdam	1,478	1,713	512	519	1,474	1,709

CLASSIFIED BY SEX, FOR PLACES OF 2,500 INHABITANTS OR MORE: 1890—Continued.

NATIVE WHITE—NATIVE PARENTS.		NATIVE WHITE—FOREIGN PARENTS.		FOREIGN WHITE.		TOTAL COLORED.		
Males.	Females.	Males.	Females.	Males.	Females.	Males.	Females.	
783	901	85	87	44	25	369	498	1
914	775	43	34	21	15	546	711	2
4,403	4,451	350	350	218	131	4,048	5,758	3
2,780	2,949	125	111	78	55	1,488	1,660	4
913	502	95	85	211	97	1,623	923	5
7,571	8,203	850	885	655	453	7,506	8,748	6
2,186	2,296	328	348	256	193	1,047	1,228	7
1,070	1,081	215	221	161	97	728	802	8
1,680	2,006	154	182	116	93	1,444	1,679	9
512	595	73	55	49	29	3,974	4,644	10
1,544	1,615	46	35	30	20	35	122	11
579	610	34	44	43	21	278	273	12
1,192	1,177	14	10	14	7	597	788	13
4,526	5,045	304	313	153	115	5,409	6,815	14
600	518	79	57	437	122	674	466	15
3,838	3,769	517	352	581	174	1,943	2,094	16
19,294	20,424	2,868	3,018	1,883	1,547	14,216	18,138	17
5,818	6,175	683	735	376	308	1,801	2,807	18
1,215	1,331	329	347	232	225	6,163	7,368	19
2,961	3,020	496	502	413	294	1,333	1,619	20
2,492	2,502	429	473	339	252	1,046	1,738	21
3,294	3,618	368	362	179	180	1,460	1,911	22
3,514	3,778	563	599	344	288	2,413	2,695	23
5,775	4,284	354	274	348	183	2,523	2,418	24
1,182	922	29	11	23	12	630	470	25
1,882	2,254	169	179	110	84	946	1,351	26
1,056	1,078	16	23	19	11	535	616	27
1,569	1,959	92	82	40	31	624	799	28
699	761	40	34	23	21	460	532	29
924	690	319	229	341	178	72	15	30
1,316	674	463	238	1,124	232	25	4	31
1,681	1,115	550	365	499	266	189	33	32
1,131	664	584	368	1,099	357	324	31	33
12,240	7,328	5,207	4,131	8,711	4,439	624	157	34
3,379	1,466	1,423	976	2,867	997	341	81	35
2,841	1,710	1,136	823	1,800	894	137	36	36
2,939	1,707	1,104	921	1,743	1,001	73	25	37
3,081	2,445	1,544	1,411	2,301	1,547	73	15	38
6,919	3,586	2,043	1,555	3,830	1,434	479	76	39
9,926	5,829	4,400	3,225	8,343	3,851	302	130	40
965	714	359	283	1,001	393	48	16	41
4,117	2,369	1,376	914	2,320	1,107	101	39	42
3,104	1,592	1,417	1,038	2,688	1,223	147	73	43
1,740	1,154	1,248	990	2,334	1,128	6	2	44
1,050	757	512	446	488	253	36	3	45
1,322	1,218	521	517	511	383	220	17	46
1,340	628	486	265	1,065	213	60	2	47
863	822	418	393	253	185	.....	.....	48
2,032	2,144	384	344	179	141	722	796	49
1,044	1,181	113	134	54	57	200	225	50
1,195	1,368	175	193	70	60	46	52	51
1,044	818	64	55	13	10	279	287	52
4,300	3,701	301	315	164	95	677	555	53
2,734	2,886	376	385	135	135	249	326	54
1,129	1,070	129	127	36	28	122	47	55
2,728	3,074	598	726	243	264	357	418	56
7,146	7,489	6,056	6,519	3,232	3,099	505	476	57
1,019	998	759	793	444	414	22	16	58
792	816	564	596	318	276	312	264	59
797	867	468	692	242	262	57	64	60
647	737	694	778	327	353	43	58	61
939	918	921	984	483	435	16	20	62
914	921	1,018	933	574	545	5	2	63
1,136	1,338	468	516	185	193	40	48	64
902	894	1,164	1,227	659	621	5	4	65
799	774	887	874	587	500	3	.....	66
1,417	1,432	2,485	3,012	1,760	1,747	7	9	67
1,532	954	1,812	1,591	2,657	1,379	21	10	68
1,039	1,153	725	868	403	395	10	12	69
676	756	798	953	509	519	7	4	70

TABLE 20.—POPULATION AS NATIVE AND FOREIGN BORN AND WHITE AND COLORED,

	CITIES, TOWNS, VILLAGES, AND BOROUGHS.	NATIVE BORN.		FOREIGN BORN.		TOTAL NATIVE WHITE.	
		Males.	Females.	Males.	Females.	Males.	Females.
	Wisconsin—Continued.						
1	Beloit	2,601	2,647	519	548	2,565	2,617
2	Berlin	1,347	1,466	686	650	1,347	1,466
3	Chippewa Falls	2,629	2,696	1,907	1,438	2,621	2,684
4	Depere	1,177	1,277	602	569	1,131	1,233
5	Eauclaire	5,360	5,575	3,539	2,941	5,357	5,574
6	Fond du Lac	4,200	4,854	1,494	1,476	4,136	4,801
7	Fort Howard	1,606	1,627	829	692	1,606	1,627
8	Green Bay	3,207	3,308	1,373	1,181	3,181	3,288
9	Hudson	854	1,006	550	475	853	1,003
10	Janesville	4,095	4,429	1,128	1,184	4,065	4,413
11	Kaukauna	1,818	1,737	627	485	1,811	1,735
12	Kenosha	2,281	2,275	1,067	909	2,272	2,267
13	Lacrosse	8,193	8,528	4,352	4,017	8,161	8,500
14	Ward 1	792	856	451	470	782	850
15	Ward 2	1,065	843	440	305	1,059	835
16	Ward 3	836	910	537	497	835	910
17	Ward 4	756	942	201	257	745	931
18	Ward 5	995	942	382	330	993	939
19	Ward 6	515	672	178	228	515	672
20	Ward 7	713	830	496	477	713	830
21	Ward 8	924	994	690	654	924	994
22	Ward 9	762	821	598	467	762	821
23	Ward 10	835	718	379	332	833	718
24	Madison	4,899	5,369	1,601	1,557	4,872	5,349
25	Manitowoc	2,388	2,650	1,353	1,319	2,386	2,646
26	Marinette	3,463	3,157	2,906	1,997	3,406	3,105
27	Marshfield	1,247	1,164	571	468	1,246	1,164
28	Menasha	1,484	1,573	756	768	1,480	1,569
29	Menominee	1,509	1,639	1,306	1,037	1,509	1,639
30	Merrill	2,324	2,042	1,519	924	2,323	2,042
31	Milwaukee	59,843	65,049	40,930	38,646	59,588	64,873
32	Ward 1	2,746	3,737	1,264	1,594	2,734	3,723
33	Ward 2	3,054	3,212	2,322	1,960	3,026	3,188
34	Ward 3	2,309	2,395	1,090	1,029	2,308	2,394
35	Ward 4	3,733	3,897	1,372	1,289	3,577	3,824
36	Ward 5	3,290	3,306	1,954	1,618	3,287	3,301
37	Ward 6	3,887	4,289	2,455	2,389	3,879	4,279
38	Ward 7	2,080	2,792	865	908	2,056	2,760
39	Ward 8	4,319	4,725	2,691	2,501	4,317	4,725
40	Ward 9	6,100	6,559	5,103	4,707	6,100	6,559
41	Ward 10	5,556	5,882	4,385	4,056	5,550	5,878
42	Ward 11	3,477	3,602	3,335	3,124	3,474	3,600
43	Ward 12	3,449	3,389	2,578	2,375	3,448	3,388
44	Ward 13	3,981	4,284	3,275	3,118	3,980	4,282
45	Ward 14	2,589	2,540	3,210	2,998	2,581	2,540
46	Ward 15	3,143	3,375	1,529	1,537	3,142	3,375
47	Ward 16	2,251	2,731	726	813	2,251	2,729
48	Ward 17	1,732	1,851	1,124	989	1,732	1,850
49	Ward 18	2,147	2,483	1,652	1,641	2,146	2,478
50	Mineral Point	930	1,136	298	330	926	1,134
51	Monroe	1,357	1,564	432	415	1,355	1,560
52	Neenah	1,601	1,794	877	811	1,590	1,788
53	Oconomowoc	991	1,094	325	319	991	1,094
54	Oconto	1,682	1,637	1,076	824	1,672	1,632
55	Oshkosh	7,561	7,997	3,859	3,419	7,533	7,968
56	Platteville	956	1,212	287	285	955	1,211
57	Portage	1,780	1,963	677	723	1,776	1,959
58	Prairie du Chien	1,056	1,266	427	382	1,053	1,259
59	Racine	6,358	6,879	4,064	3,713	6,308	6,824
60	Rhinelander	1,343	688	396	231	1,343	688
61	Ripon	1,129	1,362	415	452	1,129	1,362
62	Sheboygan	4,964	5,064	3,447	2,884	4,962	5,063
63	Sparta	1,158	1,221	191	225	1,140	1,204
64	Stevens Point	2,653	2,804	1,256	1,183	2,652	2,804
65	Superior	3,923	2,705	3,730	1,625	3,852	2,664
66	Two Rivers	903	968	537	462	903	968
67	Washburn	767	652	1,043	577	766	651
68	Watertown	2,707	2,901	1,539	1,608	2,706	2,900
69	Waukesha	2,509	2,448	710	654	2,480	2,420
70	Waupun	1,146	993	403	215	1,128	993
71	Wausau	2,717	2,702	2,084	1,750	2,717	2,702
72	Whitewater	1,580	1,931	435	413	1,573	1,924
73	Williamsburg	837	862	748	686	837	862
	Wyoming:						
74	Cheyenne	5,884	3,804	1,262	740	5,775	3,690
75	Laramie	2,722	2,146	874	646	2,662	2,108
76	Rock Springs	805	568	1,494	539	804	567

CLASSIFIED BY SEX, FOR PLACES OF 2,500 INHABITANTS OR MORE: 1890—Continued.

NATIVE WHITE—NATIVE PARENTS.		NATIVE WHITE—FOREIGN PARENTS.		FOREIGN WHITE.		TOTAL COLORED.		
Males.	Females.	Males.	Females.	Males.	Females.	Males.	Females.	
1,699	1,641	866	976	518	547	37	31	1
601	632	746	834	686	650	.....	.....	2
969	877	1,652	1,807	1,901	1,438	14	12	3
359	354	772	879	602	568	46	45	4
2,267	2,295	3,090	3,279	3,531	2,941	11	1	5
1,827	1,985	2,309	2,816	1,492	1,476	66	53	6
494	480	1,112	1,147	829	692	.....	.....	7
1,023	940	2,158	2,348	1,370	1,180	29	21	8
420	434	433	569	550	475	1	3	9
2,405	2,354	1,660	2,059	1,125	1,183	33	17	10
649	577	1,162	1,158	626	485	8	2	11
868	823	1,404	1,444	1,067	909	9	8	12
3,334	3,129	4,827	5,371	4,348	4,017	36	28	13
271	283	511	567	451	470	10	6	14
488	333	571	502	437	305	9	8	15
252	221	583	689	537	497	1	.....	16
457	494	288	437	201	257	11	11	17
504	412	489	527	381	330	3	3	18
248	299	267	373	178	228	.....	.....	19
173	261	540	569	496	477	.....	.....	20
200	195	724	799	690	654	.....	.....	21
333	325	429	496	598	467	.....	.....	22
408	306	425	412	379	332	2	.....	23
2,064	2,116	2,808	3,233	1,599	1,557	29	20	24
499	449	1,887	2,197	1,351	1,317	4	6	25
1,296	942	2,110	2,163	2,901	1,995	62	54	26
494	447	752	717	571	468	1	.....	27
481	488	999	1,081	756	768	4	4	28
490	508	1,019	1,131	1,305	1,037	1	.....	29
961	732	1,362	1,310	1,518	924	2	.....	30
13,325	13,912	46,263	50,961	40,906	38,634	279	188	31
1,045	1,257	1,689	2,466	1,263	1,590	13	18	32
529	554	2,497	2,634	2,320	1,959	30	25	33
567	597	1,741	1,797	1,090	1,029	1	1	34
1,564	1,503	2,013	2,321	1,364	1,285	164	77	35
1,073	1,034	2,214	2,267	1,950	1,618	7	5	36
730	802	3,149	3,477	2,454	2,389	9	10	37
1,079	1,187	977	1,573	862	905	27	35	38
1,053	1,066	3,264	3,659	2,691	2,501	2	.....	39
827	849	5,273	5,710	5,099	4,707	4	.....	40
874	943	4,676	4,935	4,385	4,056	6	4	41
271	297	3,203	3,303	3,334	3,124	4	2	42
541	502	2,907	2,886	2,578	2,375	1	1	43
440	462	3,540	3,820	3,275	3,118	1	2	44
132	72	2,449	2,468	3,210	2,998	8	.....	45
666	691	2,476	2,684	1,529	1,537	1	.....	46
1,101	1,135	1,150	1,594	726	813	.....	2	47
339	374	1,393	1,476	1,124	989	.....	1	48
494	587	1,652	1,891	1,652	1,641	1	5	49
315	394	611	740	298	330	4	2	50
760	867	595	693	432	415	2	4	51
565	631	1,025	1,157	875	811	13	6	52
543	614	448	480	325	319	.....	.....	53
473	423	1,199	1,209	1,074	824	12	5	54
2,924	2,933	4,609	5,035	3,851	3,419	36	29	55
473	590	482	621	287	285	1	1	56
654	682	1,122	1,277	677	723	4	4	57
360	437	693	822	427	381	3	8	58
1,966	2,049	4,342	4,775	4,064	3,710	50	58	59
997	443	346	245	394	231	2	.....	60
557	667	572	695	414	452	1	.....	61
1,156	1,179	3,806	3,884	3,447	2,884	2	1	62
805	769	335	435	191	225	18	17	63
1,145	1,183	1,507	1,621	1,253	1,183	4	.....	64
1,852	1,180	2,000	1,484	3,717	1,623	84	43	65
145	137	758	831	537	462	.....	.....	66
233	168	533	483	1,042	577	2	1	67
592	631	2,114	2,269	1,539	1,608	1	1	68
1,275	1,122	1,205	1,298	708	654	31	28	69
657	575	471	418	401	215	20	.....	70
774	713	1,943	1,989	2,084	1,750	.....	.....	71
921	1,130	652	794	433	412	9	8	72
87	99	750	763	748	686	.....	.....	73
4,315	2,592	1,460	1,098	1,233	739	138	115	74
1,719	1,304	943	804	872	646	62	38	75
273	153	531	414	1,161	539	334	1	76

TABLE 21a.—PERSONS OF SCHOOL AGE, 5 TO 17 YEARS, INCLUSIVE, BY SEX, NATIVITY, AND COLOR, BY STATES AND TERRITORIES: 1890—AGGREGATE.

STATES AND TERRITORIES.	All classes.	Native born.	Foreign born.	Aggregate white.	NATIVE WHITE.			Foreign white.	Total colored.
					Total.	Native parents.	Foreign parents.		
The United States	18,543,201	17,621,692	921,509	15,864,465	14,946,990	10,546,885	4,400,105	917,475	2,678,736
North Atlantic division	4,418,313	4,023,060	395,253	4,354,188	3,959,766	2,361,587	1,598,179	394,422	64,125
Maine	162,646	149,781	12,865	162,217	149,380	121,720	27,660	12,837	429
New Hampshire	83,914	71,342	12,572	83,734	71,190	51,591	19,599	12,544	180
Vermont	81,957	77,146	4,811	81,687	76,876	54,419	22,457	4,811	270
Massachusetts	511,991	439,942	72,049	507,011	435,327	200,191	235,136	71,684	4,980
Rhode Island	84,229	69,788	14,441	82,519	68,090	30,984	37,106	14,429	1,710
Connecticut	175,644	157,167	18,477	172,628	154,166	78,418	75,748	18,462	3,016
New York	1,473,876	1,333,666	140,210	1,458,256	1,318,305	659,219	659,086	139,951	15,620
New Jersey	376,238	343,891	32,347	364,551	332,248	188,583	143,665	32,303	11,687
Pennsylvania	1,467,818	1,380,337	87,481	1,441,585	1,354,184	976,462	377,722	87,401	26,233
South Atlantic division	3,015,176	2,998,694	16,482	1,816,495	1,800,929	1,696,617	104,312	15,566	1,198,681
Delaware	47,491	46,351	1,140	38,755	37,618	32,034	5,584	1,137	8,736
Maryland	305,197	297,861	7,336	236,890	229,568	178,981	50,587	7,322	68,307
District of Columbia	58,484	57,715	769	37,730	36,967	27,813	9,154	763	20,754
Virginia	565,619	564,456	1,163	330,490	329,339	321,259	8,080	1,151	235,129
West Virginia	256,490	255,123	1,367	246,333	244,968	231,822	13,146	1,365	10,157
North Carolina	572,004	571,709	295	357,593	357,303	355,043	2,260	290	214,411
South Carolina	427,499	427,214	285	159,629	159,353	155,986	3,367	276	267,870
Georgia	652,342	651,579	763	336,525	335,771	329,471	6,300	754	315,817
Florida	130,050	126,686	3,364	72,550	70,042	64,208	5,834	2,508	57,500
North Central division	6,559,316	6,127,349	431,967	6,425,261	5,994,021	3,761,665	2,232,356	431,240	134,055
Ohio	1,041,900	1,003,765	38,135	1,017,425	979,360	708,321	271,039	38,065	24,475
Indiana	647,606	637,882	9,724	634,334	624,620	521,567	103,053	9,714	13,272
Illinois	1,081,397	994,243	87,154	1,065,717	978,625	564,694	413,931	87,092	15,680
Michigan	581,399	510,087	71,312	575,670	504,783	252,645	252,138	70,887	5,729
Wisconsin	504,094	449,963	54,131	502,017	447,900	138,439	309,461	54,117	2,077
Minnesota	376,678	320,076	56,602	375,148	318,607	88,488	230,119	56,541	1,530
Iowa	576,834	545,662	31,172	573,805	542,638	329,472	213,166	31,167	3,029
Missouri	833,435	818,334	15,101	785,627	770,540	608,779	161,761	15,087	47,808
North Dakota	49,881	35,453	14,428	49,714	35,311	9,782	25,529	14,403	167
South Dakota	96,302	83,532	12,770	95,904	83,143	37,239	45,904	12,761	398
Nebraska	318,908	293,193	25,715	315,821	290,124	182,727	107,397	25,697	3,087
Kansas	450,882	435,159	15,723	434,079	418,370	319,512	98,858	15,709	16,803
South Central division	3,813,848	3,783,985	29,863	2,548,593	2,518,858	2,328,869	189,989	29,735	1,265,255
Kentucky	608,846	605,779	3,067	519,810	516,750	474,332	42,418	3,060	89,036
Tennessee	604,927	603,466	1,461	452,302	450,849	439,251	11,598	1,453	152,625
Alabama	540,226	538,679	1,547	290,935	289,392	281,681	7,711	1,543	249,291
Mississippi	473,206	472,962	244	192,622	192,382	186,653	5,729	240	280,584
Louisiana	380,796	378,360	2,436	184,394	181,989	151,493	30,496	2,405	196,402
Texas	784,594	765,106	19,488	600,646	581,218	499,360	81,858	19,428	183,948
Oklahoma	18,664	18,424	240	17,767	17,529	16,054	1,475	238	897
Arkansas	402,589	401,209	1,380	290,117	288,749	280,045	8,704	1,368	112,472
Western division	736,548	688,604	47,944	719,928	673,416	398,147	275,269	46,512	16,620
Montana	23,870	21,334	2,536	23,456	20,990	11,862	9,128	2,466	414
Wyoming	12,950	11,548	1,402	12,816	11,418	6,764	4,654	1,398	134
Colorado	90,703	84,353	6,350	89,526	83,184	57,017	26,167	6,342	1,177
New Mexico	43,107	42,225	882	40,094	39,219	34,818	4,401	875	3,013
Arizona	15,153	12,666	2,487	14,465	12,028	6,210	5,818	2,437	688
Utah	67,465	62,463	5,002	67,201	62,243	22,431	39,812	4,958	264
Nevada	10,009	9,679	330	9,166	8,851	3,593	5,258	315	843
Idaho	22,839	21,725	1,114	22,717	21,618	13,382	8,236	1,099	122
Washington	79,287	72,395	6,892	77,913	71,106	47,314	23,792	6,807	1,374
Oregon	84,588	80,799	3,789	83,826	80,082	60,467	19,615	3,744	762
California	286,577	269,417	17,160	278,748	262,677	134,289	128,388	16,071	7,829

TABLE 21b.—PERSONS OF SCHOOL AGE, 18 TO 20 YEARS, INCLUSIVE, BY SEX, NATIVITY, AND COLOR, BY STATES AND TERRITORIES: 1890—AGGREGATE.

STATES AND TERRITORIES.	All classes.	Native born.	Foreign born.	Aggregate white.	NATIVE WHITE.			Foreign white.	Total colored.
					Total.	Native parents.	Foreign parents.		
The United States	3,904,191	3,481,661	422,530	3,386,100	2,971,030	2,057,665	913,365	415,070	518,091
North Atlantic division	1,062,892	864,910	197,982	1,043,882	846,885	495,392	351,493	196,997	19,010
Maine	39,205	33,697	5,508	39,094	33,609	28,194	5,415	5,485	111
New Hampshire	22,697	16,549	6,148	22,646	16,515	12,830	3,685	6,131	51
Vermont	19,500	17,495	2,005	19,433	17,435	12,446	4,989	1,998	67
Massachusetts	138,879	98,032	40,847	137,393	96,827	47,803	49,024	40,566	1,486
Rhode Island	21,305	14,719	6,586	20,874	14,311	6,729	7,582	6,563	431
Connecticut	45,601	35,667	9,934	44,788	34,877	18,346	16,531	9,911	813
New York	363,059	289,822	73,237	358,233	285,364	134,632	150,732	72,869	4,826
New Jersey	88,754	73,566	15,188	85,246	70,148	39,399	30,749	15,098	3,508
Pennsylvania	323,892	285,363	38,529	316,175	277,799	195,013	82,786	38,376	7,717
South Atlantic division	566,337	558,807	7,530	344,875	337,848	311,962	25,886	7,027	221,462
Delaware	10,005	9,483	522	8,186	7,668	6,248	1,420	518	1,819
Maryland	65,695	62,442	3,253	51,347	48,132	35,436	12,696	3,215	14,348
District of Columbia	15,692	15,155	537	9,827	9,308	6,739	2,569	519	5,865
Virginia	106,160	105,594	566	63,842	63,291	61,330	1,961	551	42,318
West Virginia	49,179	48,652	527	46,487	45,964	42,530	3,434	523	2,692
North Carolina	101,401	101,245	156	63,304	63,149	62,693	456	155	38,097
South Carolina	73,894	73,694	200	28,515	28,322	27,498	824	193	45,379
Georgia	118,685	118,306	379	59,950	59,579	58,047	1,532	371	58,735
Florida	25,626	24,236	1,390	13,417	12,435	11,441	994	982	12,209
North Central division	1,390,017	1,217,048	172,969	1,359,602	1,187,136	746,412	440,724	172,466	30,415
Ohio	229,131	213,649	15,482	223,398	207,959	143,232	64,727	15,439	5,733
Indiana	137,566	133,551	4,015	134,291	130,286	104,971	25,315	4,005	3,275
Illinois	241,633	204,206	37,427	237,832	200,504	115,372	85,132	37,328	3,801
Michigan	122,285	96,349	25,936	121,008	95,265	51,689	43,576	25,743	1,277
Wisconsin	99,752	80,754	18,998	99,373	80,395	21,766	58,629	18,978	379
Minnesota	78,126	55,094	23,032	77,749	54,735	16,679	38,056	23,014	377
Iowa	124,348	110,660	13,688	123,611	109,937	66,583	43,354	13,674	737
Missouri	175,500	168,413	7,087	165,252	158,216	119,138	39,078	7,036	10,248
North Dakota	9,443	4,604	4,839	9,407	4,576	1,777	2,799	4,831	36
South Dakota	17,598	12,884	4,714	17,503	12,795	6,587	6,208	4,708	95
Nebraska	65,347	53,879	11,468	64,473	53,026	36,375	16,651	11,447	874
Kansas	89,288	83,005	6,283	85,705	79,442	62,243	17,199	6,263	3,583
South Central division	709,883	697,719	12,164	472,137	460,089	419,083	41,006	12,048	237,746
Kentucky	118,215	116,918	1,297	100,334	99,041	87,807	11,234	1,293	17,881
Tennessee	115,945	115,324	621	86,059	85,445	82,595	2,850	614	29,886
Alabama	99,268	98,766	502	51,806	51,308	49,600	1,708	498	47,462
Mississippi	85,895	85,716	179	34,442	34,267	32,946	1,321	175	51,453
Louisiana	74,438	73,352	1,086	36,907	35,835	26,632	9,203	1,072	37,531
Texas	139,548	131,665	7,883	107,182	99,371	86,528	12,843	7,811	32,366
Oklahoma	2,978	2,913	65	2,829	2,768	2,561	207	61	149
Arkansas	73,596	73,065	531	52,578	52,054	50,414	1,640	524	21,018
Western division	175,062	143,177	31,885	165,604	139,072	84,816	54,256	26,532	9,458
Montana	6,370	4,562	1,808	6,089	4,467	2,696	1,771	1,622	281
Wyoming	3,341	2,648	693	3,267	2,588	1,681	907	679	74
Colorado	22,447	18,992	3,455	21,937	18,569	13,725	4,844	3,368	510
New Mexico	9,436	9,003	433	8,564	8,149	7,321	828	415	872
Arizona	3,131	2,140	991	2,924	1,998	1,229	769	926	207
Utah	12,472	10,519	1,953	12,374	10,470	3,402	7,068	1,904	98
Nevada	2,382	1,989	393	2,025	1,701	755	946	324	357
Idaho	4,418	3,828	590	4,339	3,805	2,382	1,423	534	79
Washington	18,576	14,376	4,200	17,906	14,071	10,020	4,051	3,835	670
Oregon	18,777	16,409	2,368	18,220	16,204	12,578	3,626	2,016	557
California	73,712	58,711	15,001	67,959	57,050	29,027	28,023	10,909	5,753

TABLE 21c.—PERSONS OF SCHOOL AGE, 5 TO 20 YEARS, INCLUSIVE, BY SEX, NATIVITY, AND COLOR, BY STATES AND TERRITORIES: 1890—AGGREGATE.

STATES AND TERRITORIES.	All classes.	Native born.	Foreign born.	Aggregate white.	NATIVE WHITE.			Foreign white.	Total colored.
					Total.	Native parents.	Foreign parents.		
The United States	22,447,392	21,103,353	1,344,039	19,250,565	17,918,020	12,604,550	5,313,470	1,332,545	3,196,827
North Atlantic division	5,481,205	4,887,970	593,235	5,398,070	4,806,651	2,856,979	1,949,672	591,419	83,135
Maine	201,851	183,478	18,373	201,311	182,989	149,914	33,075	18,322	540
New Hampshire	106,611	87,891	18,720	106,380	87,705	64,421	23,284	18,675	231
Vermont	101,457	94,641	6,816	101,120	94,311	66,865	27,446	6,809	337
Massachusetts	650,870	537,974	112,896	644,404	532,154	247,994	284,160	112,250	6,466
Rhode Island	105,534	84,507	21,027	103,393	82,401	37,713	44,688	20,992	2,141
Connecticut	221,245	192,834	28,411	217,416	189,043	96,764	92,279	28,373	3,829
New York	1,836,935	1,623,488	213,447	1,816,489	1,603,669	793,851	809,818	212,820	20,446
New Jersey	464,992	417,457	47,535	449,797	402,396	227,982	174,414	47,401	15,195
Pennsylvania	1,791,710	1,665,700	126,010	1,757,760	1,631,983	1,171,475	460,508	125,777	33,950
South Atlantic division	3,581,513	3,557,501	24,012	2,161,370	2,138,777	2,008,579	130,198	22,593	1,420,143
Delaware	57,496	55,834	1,662	46,941	45,286	38,282	7,004	1,655	10,555
Maryland	370,892	360,303	10,589	288,237	277,700	214,417	63,283	10,537	82,655
District of Columbia	74,176	72,870	1,306	47,557	46,275	34,552	11,723	1,282	26,619
Virginia	671,779	670,050	1,729	394,332	392,630	382,589	10,041	1,702	277,447
West Virginia	305,669	303,775	1,894	292,820	290,932	274,352	16,580	1,888	12,849
North Carolina	673,405	672,954	451	420,897	420,452	417,736	2,716	445	252,508
South Carolina	501,393	500,908	485	188,144	187,675	183,484	4,191	469	313,249
Georgia	771,027	769,885	1,142	396,475	395,350	387,518	7,832	1,125	374,552
Florida	155,676	150,922	4,754	85,967	82,477	75,649	6,828	3,490	69,709
North Central division	7,949,333	7,344,397	604,936	7,784,863	7,181,157	4,508,077	2,673,080	603,706	164,470
Ohio	1,271,031	1,217,414	53,617	1,240,823	1,187,319	851,553	335,766	53,504	30,208
Indiana	785,172	771,433	13,739	768,625	754,906	626,538	128,368	13,719	16,547
Illinois	1,323,030	1,198,449	124,581	1,303,549	1,179,129	680,066	499,063	124,420	19,481
Michigan	703,684	606,436	97,248	696,678	600,048	304,334	295,714	96,630	7,006
Wisconsin	603,846	530,717	73,129	601,390	528,295	160,205	368,090	73,095	2,456
Minnesota	454,804	375,170	79,634	452,897	373,342	105,167	268,175	79,555	1,907
Iowa	701,182	656,322	44,860	697,416	652,575	396,055	256,520	44,841	3,766
Missouri	1,008,935	986,747	22,188	950,879	928,756	727,917	200,839	22,123	58,056
North Dakota	59,324	40,057	19,267	59,121	39,887	11,559	28,328	19,234	203
South Dakota	113,900	96,416	17,484	113,407	95,938	43,826	52,112	17,469	493
Nebraska	384,255	347,072	37,183	380,294	343,150	219,102	124,048	37,144	3,961
Kansas	540,170	518,164	22,006	519,784	497,812	381,755	116,057	21,972	20,386
South Central division	4,523,731	4,481,704	42,027	3,020,730	2,978,947	2,747,952	230,995	41,783	1,503,001
Kentucky	727,061	722,697	4,364	620,144	615,791	562,139	53,652	4,353	106,917
Tennessee	720,872	718,790	2,082	538,361	536,294	521,846	14,448	2,067	182,511
Alabama	639,494	637,445	2,049	342,741	340,700	331,281	9,419	2,041	296,753
Mississippi	559,101	558,678	423	227,064	226,649	219,599	7,050	415	332,037
Louisiana	455,234	451,712	3,522	221,301	217,824	178,125	39,699	3,477	233,933
Texas	924,142	896,771	27,371	707,828	680,589	585,888	94,701	27,239	216,314
Oklahoma	21,642	21,337	305	20,596	20,297	18,615	1,682	299	1,046
Arkansas	476,185	474,274	1,911	342,695	340,803	330,459	10,344	1,892	133,490
Western division	911,610	831,781	79,829	885,532	812,488	482,963	329,525	73,044	26,078
Montana	30,240	25,896	4,344	29,545	25,457	14,558	10,899	4,088	695
Wyoming	16,291	14,196	2,095	16,083	14,006	8,445	5,561	2,077	208
Colorado	113,150	103,345	9,805	111,463	101,753	70,742	31,011	9,710	1,687
New Mexico	52,543	51,228	1,315	48,658	47,368	42,139	5,229	1,290	3,885
Arizona	18,284	14,806	3,478	17,389	14,026	7,439	6,587	3,363	895
Utah	79,937	72,982	6,955	79,575	72,713	25,833	46,880	6,862	362
Nevada	12,391	11,668	723	11,191	10,552	4,348	6,204	639	1,200
Idaho	27,257	25,553	1,704	27,056	25,423	15,764	9,659	1,633	201
Washington	97,863	86,771	11,092	95,819	85,177	57,334	27,843	10,642	2,044
Oregon	103,365	97,208	6,157	102,046	96,286	73,045	23,241	5,760	1,319
California	360,289	328,128	32,161	346,707	319,727	163,316	156,411	26,980	13,582

TABLE **21d.**—PERSONS OF SCHOOL AGE, 5 TO 17 YEARS, INCLUSIVE, BY SEX, NATIVITY, AND COLOR, BY STATES AND TERRITORIES: 1890—MALES.

STATES AND TERRITORIES.	All classes.	Native born.	Foreign born.	Aggregate white.	NATIVE WHITE.			Foreign white.	Total colored.
					Total.	Native parents.	Foreign parents.		
The United States	9,358,198	8,892,262	465,936	8,012,347	7,548,913	5,338,825	2,210,088	463,434	1,345,851
North Atlantic division	2,215,991	2,018,949	197,042	2,184,886	1,988,301	1,187,694	800,607	196,585	31,105
Maine	82,181	75,898	6,283	81,959	75,694	61,619	14,075	6,265	222
New Hampshire	42,004	36,035	5,969	41,908	35,953	26,062	9,891	5,955	96
Vermont	42,251	39,789	2,462	42,120	39,658	28,015	11,643	2,462	131
Massachusetts	255,123	219,956	35,167	252,716	217,746	100,152	117,594	34,970	2,407
Rhode Island	41,926	34,866	7,060	41,141	34,089	15,578	18,511	7,052	785
Connecticut	88,249	79,012	9,237	86,834	77,604	39,359	38,245	9,230	1,415
New York	736,230	666,826	69,404	728,604	659,342	330,537	328,805	69,262	7,626
New Jersey	188,476	172,213	16,263	182,836	166,594	94,972	71,622	16,242	5,640
Pennsylvania	739,551	694,354	45,197	726,768	681,621	491,400	190,221	45,147	12,783
South Atlantic division	1,520,419	1,511,998	8,421	919,534	911,561	859,302	52,259	7,973	600,885
Delaware	24,071	23,476	595	19,654	19,061	16,240	2,821	593	4,417
Maryland	153,135	149,441	3,694	119,011	115,323	90,002	25,321	3,688	34,124
District of Columbia	28,398	28,016	382	18,548	18,169	13,716	4,453	379	9,850
Virginia	285,128	284,501	627	167,599	166,978	162,844	4,134	621	117,529
West Virginia	129,674	129,014	660	124,507	123,849	117,175	6,674	658	5,167
North Carolina	289,064	288,903	161	181,343	181,185	180,030	1,155	158	107,721
South Carolina	215,799	215,646	153	81,313	81,166	79,485	1,681	147	134,486
Georgia	329,899	329,491	408	170,367	169,966	166,839	3,127	401	159,532
Florida	65,251	63,510	1,741	37,192	35,864	32,971	2,893	1,328	28,059
North Central division	3,316,543	3,096,221	220,322	3,249,018	3,029,069	1,906,299	1,122,770	219,949	67,525
Ohio	526,940	507,616	19,324	514,514	495,224	359,271	135,953	19,290	12,426
Indiana	326,704	321,633	5,071	320,097	315,034	263,211	51,823	5,063	6,607
Illinois	544,389	500,438	43,951	536,494	492,577	285,005	207,572	43,917	7,895
Michigan	293,166	257,156	36,010	290,295	254,489	127,691	126,798	35,806	2,871
Wisconsin	253,934	226,175	27,759	252,842	225,092	69,857	155,235	27,750	1,092
Minnesota	190,142	161,225	28,917	189,408	160,528	44,940	115,588	28,880	734
Iowa	292,978	276,855	16,123	291,453	275,333	167,759	107,574	16,120	1,525
Missouri	420,472	412,874	7,598	396,409	388,817	307,925	80,892	7,592	24,063
North Dakota	25,775	18,301	7,474	25,684	18,222	5,029	13,193	7,462	91
South Dakota	49,268	42,565	6,703	49,054	42,358	19,037	23,321	6,696	214
Nebraska	162,912	149,637	13,275	161,316	148,052	93,464	54,588	13,264	1,596
Kansas	229,863	221,746	8,117	221,452	213,343	163,110	50,233	8,109	8,411
South Central division	1,931,815	1,916,607	15,208	1,294,678	1,279,544	1,184,139	95,405	15,134	637,137
Kentucky	307,635	306,062	1,573	263,167	261,598	240,471	21,127	1,569	44,468
Tennessee	307,833	307,068	765	230,917	230,160	224,305	5,855	757	76,916
Alabama	273,812	273,004	808	148,318	147,514	143,658	3,856	804	125,494
Mississippi	240,271	240,145	126	98,015	97,891	95,055	2,836	124	142,256
Louisiana	191,243	189,970	1,273	92,770	91,515	76,448	15,067	1,255	98,473
Texas	397,071	387,218	9,853	304,932	295,113	253,602	41,511	9,819	92,139
Oklahoma	9,654	9,530	124	9,188	9,066	8,335	731	122	466
Arkansas	204,296	203,610	686	147,371	146,687	142,265	4,422	684	56,925
Western division	373,430	348,487	24,943	364,231	340,438	201,391	139,047	23,793	9,199
Montana	12,059	10,791	1,268	11,834	10,613	5,947	4,666	1,221	225
Wyoming	6,706	6,002	704	6,635	5,935	3,535	2,400	700	71
Colorado	45,863	42,579	3,284	45,286	42,008	28,941	13,067	3,278	577
New Mexico	22,014	21,538	476	20,390	19,920	17,634	2,286	470	1,624
Arizona	7,656	6,422	1,234	7,276	6,076	3,165	2,911	1,200	380
Utah	34,131	31,687	2,444	33,983	31,560	11,318	20,242	2,423	148
Nevada	5,078	4,901	177	4,625	4,462	1,790	2,672	163	453
Idaho	11,746	11,153	593	11,674	11,096	6,921	4,175	578	72
Washington	40,594	36,988	3,606	39,853	36,311	24,176	12,135	3,542	741
Oregon	42,734	40,780	1,954	42,309	40,393	30,538	9,855	1,916	425
California	144,849	135,646	9,203	140,366	132,064	67,426	64,638	8,302	4,483

TABLE 21c.—PERSONS OF SCHOOL AGE, 5 TO 17 YEARS, INCLUSIVE, BY SEX, NATIVITY, AND COLOR, BY STATES AND TERRITORIES: 1890—FEMALES.

STATES AND TERRITORIES.	All classes.	Native born.	Foreign born.	Aggregate white.	NATIVE WHITE.			Foreign white.	Total colored.
					Total.	Native parents.	Foreign parents.		
The United States	9,185,003	8,729,430	455,573	7,852,118	7,398,077	5,208,060	2,190,017	454,041	1,332,885
North Atlantic division	2,202,322	2,004,111	198,211	2,169,302	1,971,465	1,173,893	797,572	197,837	33,020
Maine	80,465	73,883	6,582	80,258	73,686	60,101	13,585	6,572	207
New Hampshire	41,910	35,307	6,603	41,826	35,237	25,529	9,708	6,589	84
Vermont	39,706	37,357	2,349	39,567	37,218	26,404	10,814	2,349	139
Massachusetts	256,868	219,986	36,882	254,295	217,581	100,039	117,542	36,714	2,573
Rhode Island	42,303	34,922	7,381	41,378	34,001	15,406	18,595	7,377	925
Connecticut	87,395	78,155	9,240	85,794	76,562	39,059	37,503	9,232	1,601
New York	737,646	666,840	70,806	729,652	658,963	328,682	330,281	70,689	7,994
New Jersey	187,762	171,678	16,084	181,715	165,654	93,611	72,043	16,061	6,047
Pennsylvania	728,267	685,983	42,284	714,817	672,563	485,062	187,501	42,254	13,450
South Atlantic division	1,494,757	1,486,696	8,061	896,961	889,368	837,315	52,053	7,593	597,796
Delaware	23,420	22,875	545	19,101	18,557	15,794	2,763	544	4,319
Maryland	152,062	148,420	3,642	117,879	114,245	88,979	25,266	3,634	34,183
District of Columbia	30,086	29,699	387	19,182	18,798	14,097	4,701	384	10,904
Virginia	280,491	279,955	536	162,891	162,361	158,415	3,946	530	117,600
West Virginia	126,816	126,109	707	121,826	121,119	114,647	6,472	707	4,990
North Carolina	282,940	282,806	134	176,250	176,118	175,013	1,105	132	106,690
South Carolina	211,700	211,568	132	78,316	78,187	76,501	1,686	129	133,384
Georgia	322,443	322,088	355	166,158	165,805	162,632	3,173	353	156,285
Florida	64,799	63,176	1,623	35,358	34,178	31,237	2,941	1,180	29,441
North Central division	3,242,773	3,031,128	211,645	3,176,243	2,964,952	1,855,366	1,109,586	211,291	66,530
Ohio	514,960	496,149	18,811	502,911	484,136	349,050	135,086	18,775	12,049
Indiana	320,902	316,249	4,653	314,237	309,586	258,356	51,230	4,651	6,665
Illinois	537,008	493,805	43,203	529,223	486,048	279,689	206,359	43,175	7,785
Michigan	288,233	252,931	35,302	285,375	250,294	124,954	125,340	35,081	2,858
Wisconsin	250,160	223,788	26,372	249,175	222,808	68,582	154,226	26,367	985
Minnesota	186,536	158,851	27,685	185,740	158,079	43,548	114,531	27,661	796
Iowa	283,856	268,807	15,049	282,352	267,305	161,713	105,592	15,047	1,504
Missouri	412,963	405,460	7,503	389,218	381,723	300,854	80,869	7,495	23,745
North Dakota	24,106	17,152	6,954	24,030	17,089	4,753	12,336	6,941	76
South Dakota	47,034	40,967	6,067	46,850	40,785	18,202	22,583	6,065	184
Nebraska	155,996	143,556	12,440	154,505	142,072	89,263	52,809	12,433	1,491
Kansas	221,019	213,413	7,606	212,627	205,027	156,402	48,625	7,600	8,392
South Central division	1,882,033	1,867,378	14,655	1,253,915	1,239,314	1,144,730	94,584	14,601	628,118
Kentucky	301,211	299,717	1,494	256,643	255,152	233,861	21,291	1,491	44,568
Tennessee	297,094	296,398	696	221,385	220,689	214,946	5,743	696	75,709
Alabama	266,414	265,675	739	142,617	141,878	138,023	3,855	739	123,797
Mississippi	232,935	232,817	118	94,607	94,491	91,598	2,893	116	138,328
Louisiana	189,553	188,390	1,163	91,624	90,474	75,045	15,429	1,150	97,929
Texas	387,523	377,888	9,635	295,714	286,105	245,758	40,347	9,609	91,809
Oklahoma	9,010	8,894	116	8,579	8,463	7,719	744	116	431
Arkansas	198,293	197,599	694	142,746	142,062	137,780	4,282	684	55,547
Western division	363,118	340,117	23,001	355,697	332,978	196,756	136,222	22,719	7,421
Montana	11,811	10,543	1,268	11,622	10,377	5,915	4,462	1,245	189
Wyoming	6,244	5,546	698	6,181	5,483	3,229	2,254	698	63
Colorado	44,840	41,774	3,066	44,240	41,176	28,076	13,100	3,064	600
New Mexico	21,093	20,687	406	19,704	19,299	17,184	2,115	405	1,389
Arizona	7,497	6,244	1,253	7,189	5,952	3,045	2,907	1,237	308
Utah	33,334	30,776	2,558	33,218	30,683	11,113	19,570	2,535	116
Nevada	4,931	4,778	153	4,541	4,389	1,803	2,586	152	390
Idaho	11,093	10,572	521	11,043	10,522	6,461	4,061	521	50
Washington	38,693	35,407	3,286	38,060	34,795	23,138	11,657	3,265	633
Oregon	41,854	40,019	1,835	41,517	39,689	29,929	9,760	1,828	337
California	141,728	133,771	7,957	138,382	130,613	66,863	63,750	7,769	3,346

TABLE 21f.—PERSONS OF SCHOOL AGE, 18 TO 20 YEARS, INCLUSIVE, BY SEX, NATIVITY, AND COLOR, BY STATES AND TERRITORIES: 1890—MALES.

STATES AND TERRITORIES.	All classes.	Native born.	Foreign born.	Aggregate white.	NATIVE WHITE.			Foreign white.	Total colored.
					Total.	Native parents.	Foreign parents.		
The United States.	1,884,502	1,676,028	208,474	1,643,025	1,441,001	1,002,922	438,079	202,024	241,477
North Atlantic division.	505,358	415,923	89,435	496,436	407,775	240,426	167,349	88,661	8,922
Maine	19,519	16,916	2,603	19,462	16,878	14,140	2,738	2,584	57
New Hampshire	11,275	8,323	2,952	11,247	8,306	6,470	1,836	2,941	28
Vermont	10,089	8,894	1,195	10,053	8,865	6,330	2,535	1,188	36
Massachusetts	65,034	47,496	17,538	64,297	46,952	23,313	23,639	17,345	737
Rhode Island	10,052	7,043	3,009	9,861	6,872	3,269	3,603	2,989	191
Connecticut	22,220	17,629	4,591	21,849	17,278	9,309	7,969	4,571	371
New York	167,872	136,973	30,899	165,672	135,069	64,514	70,555	30,603	2,200
New Jersey	41,349	34,603	6,746	39,697	33,036	18,510	14,526	6,661	1,652
Pennsylvania	157,948	138,046	19,902	154,298	134,519	94,571	39,948	19,779	3,650
South Atlantic division.	268,668	265,032	3,636	166,507	163,121	150,950	12,171	3,386	102,161
Delaware	4,909	4,682	227	4,003	3,778	3,113	665	225	906
Maryland	30,527	29,134	1,393	24,055	22,696	16,756	5,940	1,359	6,472
District of Columbia	6,528	6,317	211	4,295	4,095	2,982	1,113	200	2,233
Virginia	50,718	50,365	353	31,100	30,757	29,778	979	343	19,618
West Virginia	24,636	24,322	314	22,965	22,653	20,968	1,685	312	1,671
North Carolina	48,449	48,359	90	31,127	31,037	30,792	245	90	17,322
South Carolina	34,268	34,153	115	13,690	13,579	13,217	362	111	20,578
Georgia	55,889	55,673	216	28,676	28,466	27,760	706	210	27,213
Florida	12,744	12,027	717	6,596	6,060	5,584	476	536	6,148
North Central division.	679,008	590,517	88,491	664,270	576,116	363,878	212,238	88,154	14,738
Ohio	109,241	101,844	7,397	106,581	99,206	68,708	30,498	7,375	2,660
Indiana	66,871	64,748	2,123	65,226	63,108	50,848	12,260	2,118	1,645
Illinois	116,120	98,019	18,101	114,192	96,173	55,956	40,217	18,019	1,928
Michigan	60,334	47,034	13,300	59,712	46,509	25,053	21,456	13,203	622
Wisconsin	49,420	39,394	10,026	49,209	39,201	10,761	28,440	10,008	211
Minnesota	38,995	26,989	12,006	38,783	26,790	8,227	18,563	11,993	212
Iowa	62,061	54,374	7,687	61,693	54,017	32,699	21,318	7,676	368
Missouri	84,410	81,077	3,333	79,663	76,371	58,007	18,364	3,292	4,747
North Dakota	4,832	2,293	2,539	4,805	2,273	936	1,337	2,532	27
South Dakota	9,174	6,531	2,643	9,119	6,481	3,366	3,115	2,638	55
Nebraska	33,163	27,196	5,967	32,658	26,709	18,464	8,245	5,949	505
Kansas	44,387	41,018	3,369	42,629	39,273	30,853	8,425	3,351	1,758
South Central division.	338,222	332,040	6,182	229,734	223,629	204,135	19,494	6,105	108,488
Kentucky	57,289	56,607	682	48,817	48,137	42,717	5,420	680	8,472
Tennessee	55,846	55,505	341	42,044	41,706	40,366	1,340	338	13,802
Alabama	46,852	46,559	293	25,037	24,746	23,925	821	291	21,815
Mississippi	39,987	39,882	105	16,544	16,443	15,842	601	101	23,443
Louisiana	34,221	33,625	596	17,436	16,849	12,603	4,246	587	16,785
Texas	67,433	63,560	3,873	52,956	49,130	42,937	6,193	3,826	14,477
Oklahoma	1,355	1,323	32	1,285	1,257	1,161	96	28	70
Arkansas	35,239	34,979	260	25,615	25,361	24,584	777	254	9,624
Western division	93,246	72,516	20,730	86,078	70,360	43,533	26,827	15,718	7,168
Montana	3,685	2,468	1,217	3,472	2,422	1,506	916	1,050	213
Wyoming	2,070	1,615	455	2,025	1,583	1,066	517	442	45
Colorado	11,937	10,006	1,931	11,641	9,790	7,393	2,397	1,851	296
New Mexico	4,674	4,422	252	4,244	4,008	3,575	433	236	430
Arizona	1,739	1,160	579	1,587	1,072	667	405	515	152
Utah	6,367	5,398	969	6,294	5,368	1,765	3,603	926	73
Nevada	1,300	1,016	284	1,089	873	409	464	216	211
Idaho	2,411	2,014	397	2,344	2,003	1,281	722	341	67
Washington	10,556	7,719	2,837	10,076	7,557	5,358	2,199	2,519	480
Oregon	9,771	8,314	1,457	9,327	8,191	6,357	1,834	1,136	444
California	38,736	28,384	10,352	33,979	27,493	14,156	13,337	6,486	4,757

TABLE 21g.—PERSONS OF SCHOOL AGE, 18 TO 20 YEARS, INCLUSIVE, BY SEX, NATIVITY, AND COLOR, BY STATES AND TERRITORIES: 1890—FEMALES.

STATES AND TERRITORIES.	All classes.	Native born.	Foreign born.	Aggregate white.	NATIVE WHITE.			Foreign white.	Total colored.
					Total.	Native parents.	Foreign parents.		
The United States.	2,019,689	1,805,633	214,056	1,743,075	1,530,029	1,054,743	475,286	213,046	276,614
North Atlantic division.	557,534	448,987	108,547	547,446	439,110	254,966	184,144	108,336	10,088
Maine	19,686	16,781	2,905	19,632	16,731	14,054	2,677	2,901	54
New Hampshire	11,422	8,226	3,196	11,399	8,209	6,360	1,849	3,190	23
Vermont	9,411	8,601	810	9,380	8,570	6,116	2,454	810	31
Massachusetts	73,845	50,536	23,309	73,096	49,875	24,490	25,385	23,221	749
Rhode Island	11,253	7,676	3,577	11,013	7,439	3,460	3,979	3,574	240
Connecticut	23,381	18,038	5,343	22,939	17,599	9,037	8,562	5,340	442
New York	195,187	152,849	42,338	192,561	150,295	70,118	80,177	42,266	2,626
New Jersey	47,405	38,963	8,442	45,549	37,112	20,889	16,223	8,437	1,856
Pennsylvania	165,944	147,317	18,627	161,877	143,280	100,442	42,838	18,597	4,067
South Atlantic division.	297,669	293,775	3,894	178,368	174,727	161,012	13,715	3,641	119,301
Delaware	5,096	4,801	295	4,183	3,890	3,135	755	293	913
Maryland	35,168	33,308	1,860	27,292	25,436	18,680	6,756	1,856	7,876
District of Columbia.	9,164	8,838	326	5,532	5,213	3,757	1,456	319	3,632
Virginia	55,442	55,229	213	32,742	32,534	31,552	982	208	22,700
West Virginia	24,543	24,330	213	23,522	23,311	21,562	1,749	211	1,021
North Carolina	52,952	52,886	66	32,177	32,112	31,901	211	65	20,775
South Carolina	39,626	39,541	85	14,825	14,743	14,281	462	82	24,801
Georgia	62,796	62,633	163	31,274	31,113	30,287	826	161	31,522
Florida	12,882	12,209	673	6,821	6,375	5,857	518	446	6,061
North Central division.	711,009	626,531	84,478	695,332	611,020	382,534	228,486	84,312	15,677
Ohio	119,890	111,805	8,085	116,817	108,753	74,524	34,229	8,064	3,073
Indiana	70,695	68,803	1,892	69,065	67,178	54,123	13,055	1,887	1,630
Illinois	125,513	106,187	19,326	123,640	104,331	59,416	44,915	19,309	1,873
Michigan	61,951	49,315	12,636	61,296	48,756	26,636	22,120	12,540	655
Wisconsin	50,332	41,360	8,972	50,164	41,194	11,005	30,189	8,970	168
Minnesota	39,131	28,105	11,026	38,966	27,945	8,452	19,493	11,021	165
Iowa	62,287	56,286	6,001	61,918	55,920	33,884	22,036	5,998	369
Missouri	91,090	87,336	3,754	85,589	81,845	61,131	20,714	3,744	5,501
North Dakota	4,611	2,311	2,300	4,602	2,303	841	1,462	2,299	9
South Dakota	8,424	6,353	2,071	8,384	6,314	3,221	3,093	2,070	40
Nebraska	32,184	26,683	5,501	31,815	26,317	17,911	8,406	5,498	369
Kansas	44,901	41,987	2,914	43,076	40,164	31,390	8,774	2,912	1,825
South Central division.	371,661	365,679	5,982	242,403	236,460	214,948	21,512	5,943	129,258
Kentucky	60,926	60,311	615	51,517	50,904	45,090	5,814	613	9,409
Tennessee	60,099	59,819	280	44,015	43,739	42,229	1,510	276	16,084
Alabama	52,416	52,207	209	26,769	26,562	25,675	887	207	25,647
Mississippi	45,908	45,834	74	17,898	17,824	17,104	720	74	28,010
Louisiana	40,217	39,727	490	19,471	18,986	14,029	4,957	485	20,746
Texas	72,115	68,105	4,010	54,226	50,241	43,591	6,650	3,985	17,889
Oklahoma	1,623	1,590	33	1,544	1,511	1,400	111	33	79
Arkansas	38,357	38,086	271	26,963	26,693	25,830	863	270	11,394
Western division	81,816	70,661	11,155	79,526	68,712	41,283	27,429	10,814	2,290
Montana	2,685	2,094	591	2,617	2,045	1,190	855	572	68
Wyoming	1,271	1,033	238	1,242	1,005	615	390	237	29
Colorado	10,510	8,986	1,524	10,296	8,779	6,332	2,447	1,517	214
New Mexico	4,762	4,581	181	4,320	4,141	3,746	395	179	442
Arizona	1,392	980	412	1,337	926	562	364	411	55
Utah	6,105	5,121	984	6,080	5,102	1,637	3,465	978	25
Nevada	1,082	973	109	936	828	346	482	108	146
Idaho	2,007	1,814	193	1,995	1,802	1,101	701	193	12
Washington	8,020	6,657	1,363	7,830	6,514	4,662	1,852	1,316	190
Oregon	9,006	8,095	911	8,893	8,013	6,221	1,792	880	113
California	34,976	30,327	4,649	33,980	29,557	14,871	14,686	4,423	996

TABLE 21h.—PERSONS OF SCHOOL AGE, 5 TO 20 YEARS, INCLUSIVE, BY SEX, NATIVITY, AND COLOR, BY STATES AND TERRITORIES: 1890—MALES.

STATES AND TERRITORIES.	All classes.	Native born.	Foreign born.	Aggregate white.	NATIVE WHITE.			Foreign white.	Total colored.
					Total.	Native parents.	Foreign parents.		
The United States.	11,242,700	10,568,290	674,410	9,655,372	8,989,914	6,341,747	2,648,167	665,458	1,587,328
North Atlantic division.	2,721,349	2,434,872	286,477	2,681,322	2,396,076	1,428,120	967,956	285,246	40,027
Maine	101,700	92,814	8,886	101,421	92,572	75,759	16,813	8,849	279
New Hampshire	53,279	44,358	8,921	53,155	44,259	32,532	11,727	8,896	124
Vermont	52,340	48,683	3,657	52,173	48,523	34,345	14,178	3,650	167
Massachusetts	320,157	267,452	52,705	317,013	264,698	123,465	141,233	52,315	3,144
Rhode Island	51,978	41,909	10,069	51,002	40,961	18,847	22,114	10,041	976
Connecticut	110,469	96,641	13,828	108,683	94,882	48,668	46,214	13,801	1,786
New York	904,102	803,799	100,303	894,276	794,411	395,051	399,360	99,865	9,826
New Jersey	229,825	206,816	23,009	222,533	199,630	113,482	86,148	22,903	7,292
Pennsylvania	897,499	832,400	65,099	881,066	816,140	585,971	230,169	64,926	16,433
South Atlantic division.	1,789,087	1,777,030	12,057	1,086,041	1,074,682	1,010,252	64,430	11,359	703,046
Delaware	28,980	28,158	822	23,657	22,839	19,353	3,486	818	5,323
Maryland	183,662	178,575	5,087	143,066	138,019	106,758	31,261	5,047	40,596
District of Columbia.	34,926	34,333	593	22,843	22,264	16,698	5,566	579	12,083
Virginia	335,846	334,866	980	198,699	197,735	192,622	5,113	964	137,147
West Virginia	154,310	153,336	974	147,472	146,502	138,143	8,359	970	6,838
North Carolina	337,513	337,262	251	212,470	212,222	210,822	1,400	248	125,043
South Carolina	250,067	249,799	268	95,003	94,745	92,702	2,043	258	155,064
Georgia	385,788	385,164	624	199,043	198,432	194,599	3,833	611	186,745
Florida	77,995	75,537	2,458	43,788	41,924	38,555	3,369	1,864	34,207
North Central division.	3,995,551	3,686,738	308,813	3,913,288	3,605,185	2,270,177	1,335,008	308,103	82,263
Ohio	636,181	609,460	26,721	621,095	594,430	427,979	166,451	26,665	15,086
Indiana	393,575	386,381	7,194	385,323	378,142	314,059	64,083	7,181	8,252
Illinois	660,509	598,457	62,052	650,686	588,750	340,961	247,789	61,936	9,823
Michigan	353,500	304,190	49,310	350,007	300,998	152,744	148,254	49,009	3,493
Wisconsin	303,354	265,569	37,785	302,051	264,293	80,618	183,675	37,758	1,303
Minnesota	229,137	188,214	40,923	228,191	187,318	53,167	134,151	40,873	946
Iowa	355,039	331,229	23,810	353,146	329,350	200,458	128,892	23,796	1,893
Missouri	504,882	493,951	10,931	476,072	465,188	365,932	99,256	10,884	28,810
North Dakota	30,607	20,594	10,013	30,489	20,495	5,965	14,530	9,994	118
South Dakota	58,442	49,096	9,346	58,173	48,839	22,403	26,436	9,334	269
Nebraska	196,075	176,833	19,242	193,974	174,761	111,928	62,833	19,213	2,101
Kansas	274,250	262,764	11,486	264,081	252,621	193,963	58,658	11,460	10,169
South Central division.	2,270,037	2,248,647	21,390	1,524,412	1,503,173	1,388,274	114,899	21,239	745,625
Kentucky	364,924	362,669	2,255	311,984	309,735	283,188	26,547	2,249	52,940
Tennessee	363,679	362,573	1,106	272,961	271,866	264,671	7,195	1,095	90,718
Alabama	320,664	319,563	1,101	173,355	172,260	167,583	4,677	1,095	147,309
Mississippi	280,258	280,027	231	114,559	114,334	110,897	3,437	225	165,699
Louisiana	225,464	223,595	1,869	110,206	108,364	89,051	19,313	1,842	115,258
Texas	464,504	450,778	13,726	357,888	344,243	296,539	47,704	13,645	106,616
Oklahoma	11,009	10,853	156	10,473	10,323	9,496	827	150	536
Arkansas	239,535	238,589	946	172,986	172,048	166,849	5,199	938	66,549
Western division.	466,676	421,003	45,673	450,309	410,798	244,924	165,874	39,511	16,367
Montana	15,744	13,259	2,485	15,306	13,035	7,453	5,582	2,271	438
Wyoming	8,776	7,617	1,159	8,660	7,518	4,601	2,917	[illegible],142	116
Colorado	57,800	52,585	5,215	56,927	51,798	36,334	15,464	[illegible],129	873
New Mexico	26,688	25,960	728	24,634	23,928	21,209	2,719	706	2,054
Arizona	9,395	7,582	1,813	8,863	7,148	3,832	3,316	1,715	532
Utah	40,498	37,085	3,413	40,277	36,928	13,083	23,845	3,349	221
Nevada	6,378	5,917	461	5,714	5,335	2,199	3,136	379	664
Idaho	14,157	13,167	990	14,018	13,099	8,202	4,897	919	139
Washington	51,150	44,707	6,443	49,929	43,868	29,534	14,334	6,061	1,221
Oregon	52,505	49,094	3,411	51,636	48,584	36,895	11,689	3,052	869
California	183,585	164,030	19,555	174,345	159,557	[illegible],582	77,975	14,788	9,240

TABLE 21i.—PERSONS OF SCHOOL AGE, 5 TO 20 YEARS, INCLUSIVE, BY SEX, NATIVITY, AND COLOR, BY STATES AND TERRITORIES: 1890—FEMALES.

STATES AND TERRITORIES.	All classes.	Native born.	Foreign born.	Aggregate white.	NATIVE WHITE.			Foreign white.	Total colored.
					Total.	Native parents.	Foreign parents.		
The United States	11,204,692	10,535,063	669,629	9,595,193	8,928,106	6,262,803	2,665,303	667,087	1,609,499
North Atlantic division	2,759,856	2,453,098	306,758	2,716,748	2,410,575	1,428,859	981,716	306,173	43,108
Maine	100,151	90,664	9,487	99,890	90,417	74,155	16,262	9,473	261
New Hampshire	53,332	43,533	9,799	53,225	43,446	31,889	11,557	9,779	107
Vermont	49,117	45,958	3,159	48,947	45,788	32,520	13,268	3,159	170
Massachusetts	330,713	270,522	60,191	327,391	267,456	124,529	142,927	59,935	3,322
Rhode Island	53,556	42,598	10,958	52,391	41,440	18,866	22,574	10,951	1,165
Connecticut	110,776	96,193	14,583	108,733	94,161	48,096	46,065	14,572	2,043
New York	932,833	819,689	113,144	922,213	809,258	398,800	410,458	112,955	10,620
New Jersey	235,167	210,641	24,526	227,264	202,766	114,500	88,266	24,498	7,903
Pennsylvania	894,211	833,300	60,911	876,694	815,843	585,504	230,339	60,851	17,517
South Atlantic division	1,792,426	1,780,471	11,955	1,075,329	1,064,095	998,327	65,768	11,234	717,097
Delaware	28,516	27,676	840	23,284	22,447	18,929	3,518	837	5,232
Maryland	187,230	181,728	5,502	145,171	139,681	107,659	32,022	5,490	42,059
District of Columbia	39,250	38,537	713	24,714	24,011	17,854	6,157	703	14,536
Virginia	335,933	335,184	749	195,633	194,895	189,967	4,928	738	140,300
West Virginia	151,359	150,439	920	145,348	144,430	136,209	8,221	918	6,011
North Carolina	335,892	335,692	200	208,427	208,230	206,914	1,316	197	127,465
South Carolina	251,326	251,109	217	93,141	92,930	90,782	2,148	211	158,185
Georgia	385,239	384,721	518	197,432	196,918	192,919	3,999	514	187,807
Florida	77,681	75,385	2,296	42,179	40,553	37,094	3,459	1,626	35,502
North Central division	3,953,782	3,657,659	296,123	3,871,575	3,575,972	2,237,900	1,338,072	295,603	82,207
Ohio	634,850	607,954	26,896	619,728	592,889	423,574	169,315	26,839	15,122
Indiana	391,597	385,052	6,545	383,302	376,764	312,479	64,285	6,538	8,295
Illinois	662,521	599,992	62,529	652,863	590,379	339,105	251,274	62,484	9,658
Michigan	350,184	302,246	47,938	346,671	299,050	151,590	147,460	47,621	3,513
Wisconsin	300,492	265,148	35,344	299,339	264,002	79,587	184,415	35,337	1,153
Minnesota	225,667	186,956	38,711	224,706	186,024	52,000	134,024	38,682	961
Iowa	346,143	325,093	21,050	344,270	323,225	195,597	127,628	21,045	1,873
Missouri	504,053	492,796	11,257	474,807	463,568	361,985	101,583	11,239	29,246
North Dakota	28,717	19,463	9,254	28,632	19,392	5,594	13,798	9,240	85
South Dakota	55,458	47,320	8,138	55,234	47,099	21,423	25,676	8,135	224
Nebraska	188,180	170,239	17,941	186,320	168,389	107,174	61,215	17,931	1,860
Kansas	265,920	255,400	10,520	255,703	245,191	187,792	57,399	10,512	10,217
South Central division	2,253,694	2,233,057	20,637	1,496,318	1,475,774	1,359,678	116,096	20,544	757,376
Kentucky	362,137	360,028	2,109	308,160	306,056	278,951	27,105	2,104	53,977
Tennessee	357,193	356,217	976	265,400	264,428	257,175	7,253	972	91,793
Alabama	318,830	317,882	948	169,386	168,440	163,698	4,742	946	149,444
Mississippi	278,843	278,651	192	112,505	112,315	108,702	3,613	190	166,338
Louisiana	229,770	228,117	1,653	111,095	109,460	89,074	20,386	1,635	118,675
Texas	459,638	445,993	13,645	349,940	336,346	289,349	46,997	13,594	109,698
Oklahoma	10,633	10,484	149	10,123	9,974	9,119	855	149	510
Arkansas	236,650	235,685	965	169,709	168,755	133,610	5,145	954	66,941
Western division	444,934	410,778	34,156	435,223	401,690	238,039	163,651	33,533	9,711
Montana	14,496	12,637	1,859	14,239	12,422	7,105	5,317	1,817	257
Wyoming	7,515	6,579	936	7,423	6,488	3,844	2,644	935	92
Colorado	55,350	50,760	4,590	54,536	49,955	34,408	15,547	4,581	814
New Mexico	25,855	25,268	587	24,024	23,440	20,930	2,510	584	1,831
Arizona	8,889	7,224	1,665	8,526	6,878	3,607	3,271	1,648	363
Utah	39,439	35,897	3,542	39,298	35,785	12,750	23,035	3,513	141
Nevada	6,013	5,751	262	5,477	5,217	2,149	3,068	260	536
Idaho	13,100	12,386	714	13,038	12,324	7,562	4,762	714	62
Washington	46,713	42,064	4,649	45,890	41,309	27,800	13,509	4,581	823
Oregon	50,860	48,114	2,746	50,410	47,702	36,150	11,552	2,708	450
California	176,704	164,098	12,606	172,362	160,170	81,734	78,436	12,192	4,342

TABLE 22a.—PERSONS OF SCHOOL AGE, 5 TO 20 YEARS, INCLUSIVE, BY SEX, NATIVITY, AND COLOR, FOR CITIES OF 25,000 INHABITANTS OR MORE: 1890—AGGREGATE.

CITIES.	All classes.	Native born.	Foreign born.	Aggregate white.	NATIVE WHITE.			Foreign white.	Total colored.
					Total.	Native parents.	Foreign parents.		
New York, N. Y	455, 339	356, 216	99, 123	449, 496	350, 648	86, 467	264, 181	98, 848	5, 843
Chicago, Ill	338, 932	261, 458	77, 474	335, 884	258, 532	62, 549	195, 983	77, 352	3, 048
Philadelphia, Pa	310, 176	275, 303	34, 873	299, 565	264, 791	134, 753	130, 038	34, 774	10, 611
Brooklyn, N. Y	253, 003	219, 689	33, 314	250, 052	216, 835	75, 392	141, 443	33, 217	2, 951
St. Louis, Mo	149, 595	139, 107	10, 488	141, 218	130, 753	42, 423	88, 330	10, 465	8, 377
Boston, Mass	122, 570	101, 572	20, 998	120, 674	99, 890	33, 096	66, 794	20, 784	1, 896
Baltimore, Md	140, 016	132, 064	7, 952	119, 422	111, 510	67, 528	43, 982	7, 912	20, 594
San Francisco, Cal	83, 581	72, 962	10, 619	80, 054	71, 611	17, 904	53, 707	8, 443	3, 527
Cincinnati, Ohio	96, 512	90, 911	5, 601	93, 505	87, 920	31, 070	56, 850	5, 585	3, 007
Cleveland, Ohio	86, 734	70, 225	16, 509	85, 988	69, 500	19, 798	49, 702	16, 488	746
Buffalo, N. Y	82, 381	66, 880	15, 501	82, 084	66, 643	21, 229	45, 414	15, 441	297
New Orleans, La	83, 414	81, 567	1, 847	61, 616	59, 795	29, 796	29, 999	1, 821	21, 798
Pittsburg, Pa	80, 037	68, 045	11, 992	77, 919	65, 939	25, 910	40, 029	11, 980	2, 118
Washington, D. C	74, 176	72, 870	1, 306	47, 557	46, 275	34, 552	11, 723	1, 282	26, 619
Detroit, Mich	67 349	51, 225	16, 124	66, 393	50, 494	13, 678	36, 816	15, 899	956
Milwaukee, Wis	71, 368	57, 212	14, 156	71, 264	57, 112	10, 411	46, 701	14, 152	104
Newark, N. J	58, 893	51, 203	7, 690	57, 653	49, 989	18, 559	31, 430	7, 664	1, 240
Minneapolis, Minn	44, 769	34, 946	9, 823	44, 463	34, 641	14, 849	19, 792	9, 822	306
Jersey city, N. J	53, 196	46, 611	6, 585	52, 631	46, 065	14, 318	31, 747	6, 566	565
Louisville, Ky	53, 579	51, 864	1, 715	44, 452	42, 744	22, 664	20, 080	1, 708	9, 127
Omaha, Neb	43, 379	37, 094	6, 285	42, 057	35, 779	21, 654	14, 125	6, 278	1, 322
Rochester, N. Y	42, 642	36, 662	5, 980	42, 466	36, 494	13, 648	22, 846	5, 972	176
St. Paul, Minn	38, 753	28, 799	9, 954	38, 428	28 494	8, 899	19, 595	9, 934	325
Kansas city, Mo	38, 237	35, 487	2, 750	34, 132	31, 411	21, 296	10, 115	2, 721	4, 105
Providence, R. I	37, 938	31, 972	5, 966	36, 798	30, 854	13, 167	17, 687	5, 944	1, 140
Denver, Colo	26, 283	23, 420	2, 863	25, 494	22, 688	13, 792	8, 896	2, 806	789
Indianapolis, Ind	33, 464	31, 996	1, 468	30, 549	29, 089	18, 252	10, 837	1, 460	2, 915
Allegheny, Pa	34, 882	31, 267	3, 615	34, 131	30, 519	14, 043	16, 476	3, 612	751
Albany, N. Y	30, 359	28, 421	1, 938	30, 055	28, 118	11, 725	16, 393	1, 937	304
Columbus, Ohio	27, 950	26, 499	1, 451	26, 356	24, 908	15, 863	9, 045	1, 448	1, 594
Syracuse, N. Y	27, 298	24, 069	3, 229	27, 064	23, 854	10, 422	13, 432	3, 210	234
Worcester, Mass	25, 269	21, 121	4, 148	24, 962	20, 817	7, 796	13, 021	4, 145	307
Toledo, Ohio	27, 449	24, 056	3, 393	27, 110	23, 733	9, 232	14, 501	3, 377	339
Richmond, Va	27, 575	27, 288	287	16, 423	16, 138	13, 757	2, 381	285	11, 152
New Haven, Conn	24, 411	21, 325	3, 086	23, 691	20, 610	8, 683	11, 927	3, 081	720
Paterson, N. J	26, 389	20, 098	6, 291	26, 185	19, 902	6, 757	13, 145	6, 283	204
Lowell, Mass	23, 994	15, 250	8, 744	23, 875	15, 212	5, 246	9, 966	8, 663	119
Nashville, Tenn	26, 485	26, 107	378	16, 115	15, 742	12, 978	2, 764	373	10, 370
Scranton, Pa	26, 898	22, 292	4, 606	26, 824	22, 222	6, 234	15, 988	4, 602	74
Fall River, Mass	26, 136	16, 217	9, 919	26, 077	16, 163	3, 808	12, 355	9, 914	59
Cambridge, Mass	20, 918	17, 200	3, 718	20, 311	16, 654	6, 166	10, 488	3, 657	607
Atlanta, Ga	22, 977	22, 768	209	12, 765	12, 559	11, 281	1, 278	206	10, 212
Memphis, Tenn	20, 471	20, 098	373	11, 099	10, 728	7, 210	3, 518	371	9, 372
Wilmington, Del	18, 771	17, 569	1, 202	16, 489	15, 292	10, 627	4, 665	1, 197	2, 282
Dayton, Ohio	19, 724	18, 694	1, 030	19, 062	18, 033	10, 904	7, 129	1, 029	662
Troy, N. Y	19, 065	17, 302	1, 763	18, 943	17, 184	6, 189	10, 995	1, 759	122
Grand Rapids, Mich	19, 136	15, 100	4, 036	18, 940	14, 939	6, 245	8, 694	4, 001	196
Reading, Pa	19, 895	19, 300	595	19, 786	19, 191	16, 440	2, 751	595	109
Camden, N. J	18, 074	16, 993	1, 081	16, 606	15, 533	11, 226	4, 307	1, 073	1, 468
Trenton, N. J	18, 128	15, 569	2, 559	17, 703	15, 151	8, 701	6, 450	2, 552	425
Lynn, Mass	14, 727	12, 598	2, 129	14, 506	12, 421	7, 036	5, 385	2, 085	221
Lincoln, Neb	19, 179	17, 772	1, 407	18, 686	17, 287	14, 310	2, 977	1, 399	493
Charleston, S. C	18, 771	18, 615	156	8, 165	8, 013	6, 072	1, 941	152	10, 606
Hartford, Conn	14, 697	13, 092	1, 605	14, 325	12, 723	5, 357	7, 366	1, 602	372
St. Joseph, Mo	17, 882	16, 968	914	16, 449	15, 536	10, 410	5, 126	913	1, 433
Evansville, Ind	17, 413	16, 957	456	15, 513	15, 058	7, 831	7, 227	455	1, 900
Los Angeles, Cal	14, 472	12, 889	1, 583	13, 882	12, 472	7, 452	5, 020	1, 410	590
Des Moines, Iowa	17, 628	16, 335	1, 293	17, 253	15, 962	10, 975	4, 987	1, 291	375
Bridgeport, Conn	14, 517	12, 499	2, 018	14 255	12, 239	5, 278	6, 961	2, 016	262
Oakland, Cal	15, 232	13, 569	1, 663	14, 887	13, 365	5, 544	7, 821	1, 522	345
Portland, Ore	10, 801	9, 234	1, 567	10, 518	9, 093	4, 733	4, 360	1, 425	283
Saginaw, Mich	15, 288	12, 678	2, 610	15, 200	12, 597	4, 127	8, 470	2, 603	88
Salt Lake, Utah	14, 786	12, 777	2, 009	14, 697	12, 731	4, 424	8, 307	1, 966	89
Lawrence, Mass	13, 975	10, 061	3, 914	13, 941	10, 035	2, 373	7, 662	3, 906	34
Springfield, Mass	12, 214	10, 562	1, 652	11, 960	10, 310	5, 000	5, 310	1, 650	254
Manchester, N. H	14, 123	8, 013	6, 110	14, 115	8, 007	3, 105	4, 902	6, 108	8
Utica, N. Y	13, 466	12, 151	1, 315	13, 399	12, 084	4, 927	7, 157	1, 315	67
Hoboken, N. J	14, 527	12, 215	2, 312	14, 511	12, 200	2, 721	9, 479	2, 311	16
Savannah, Ga	13, 834	13, 528	306	6, 329	6, 030	3, 945	2, 085	299	7, 505
Seattle, Wash	9, 800	8, 114	1, 686	9, 675	8, 078	4, 659	3, 419	1, 597	125

TABLE 22a.—PERSONS OF SCHOOL AGE, 5 TO 20 YEARS, INCLUSIVE, BY SEX, NATIVITY, AND COLOR, FOR CITIES OF 25,000 INHABITANTS OR MORE: 1890—AGGREGATE—Continued.

CITIES.	All classes.	Native born.	Foreign born.	Aggregate white.	NATIVE WHITE.			Foreign white.	Total colored.
					Total.	Native parents.	Foreign parents.		
Peoria, Ill	12,609	11,780	829	12,359	11,532	5,925	5,607	827	250
New Bedford, Mass	12,024	8,611	3,413	11,579	8,210	3,998	4,212	3,369	445
Erie, Pa	13,986	12,663	1,323	13,913	12,594	4,953	7,641	1,319	73
Somerville, Mass	11,309	9,593	1,716	11,283	9,569	4,754	4,815	1,714	26
Harrisburg, Pa	12,751	12,505	246	11,588	11,347	9,705	1,642	241	1,165
Kansas city, Kan	12,650	11,824	826	10,840	10,022	6,693	3,329	818	1,810
Dallas, Tex	11,931	11,461	470	9,154	8,690	6,916	1,774	464	2,777
Sioux city, Iowa	11,570	9,895	1,675	11,500	9,829	5,800	4,029	1,671	70
Elizabeth, N. J	12,530	11,051	1,479	12,275	10,799	3,928	6,871	1,476	255
Wilkesbarre, Pa	13,535	11,621	1,914	13,341	11,428	4,887	6,541	1,913	194
San Antonio, Tex	12,944	11,497	1,447	11,169	9,739	4,886	4,853	1,430	1,775
Covington, Ky	12,778	12,334	444	12,147	11,704	5,273	6,431	443	631
Portland, Me	10,186	9,104	1,082	10,126	9,053	4,957	4,096	1,073	60
Tacoma, Wash	8,056	6,366	1,690	7,977	6,306	3,611	2,695	1,671	79
Holyoke, Mass	12,021	7,769	4,252	12,011	7,768	1,792	5,976	4,243	10
Fort Wayne, Ind	11,894	11,093	801	11,829	11,030	5,451	5,579	799	65
Binghamton, N. Y	10,092	9,556	536	9,967	9,433	6,344	3,089	534	125
Norfolk, Va	10,869	10,765	104	5,765	5,664	4,975	689	101	5,104
Wheeling, W. Va	12,129	11,418	711	11,812	11,101	5,772	5,329	711	317
Augusta, Ga	11,772	11,663	109	6,028	5,920	5,127	793	108	5,744
Youngstown, Ohio	11,993	10,143	1,850	11,756	9,906	3,093	6,813	1,850	237
Duluth, Minn	7,985	5,060	2,925	7,946	5,025	1,689	3,336	2,921	39
Yonkers, N. Y	10,170	8,500	1,670	10,030	8,364	2,962	5,402	1,666	140
Lancaster, Pa	10,563	10,125	438	10,317	9,883	7,365	2,518	434	246
Springfield, Ohio	10,142	9,816	326	9,008	8,683	5,642	3,041	325	1,134
Quincy, Ill	10,732	10,377	355	10,132	9,777	3,934	5,843	355	600
Mobile, Ala	11,003	10,941	62	6,107	6,047	4,104	1,943	60	4,896
Topeka, Kan	10,509	9,943	566	8,550	7,985	5,930	2,055	565	1,959
Elmira, N. Y	9,346	8,626	720	9,172	8,452	4,850	3,602	720	174
Salem, Mass	8,815	7,031	1,784	8,764	6,987	3,239	3,748	1,777	51
Long Island city, N. Y	9,997	8,607	1,390	9,972	8,584	2,090	6,494	1,388	25
Altoona, Pa	10,278	9,905	373	10,130	9,758	7,777	1,981	372	148
Dubuque, Iowa	10,220	9,330	890	10,178	9,288	3,253	6,035	890	42
Terre Haute, Ind	9,874	9,634	240	9,495	9,255	6,329	2,926	240	379
Chattanooga, Tenn	9,421	9,269	152	5,263	5,113	4,296	817	150	4,158
Galveston, Tex	9,783	9,237	546	7,447	6,908	2,947	3,961	539	2,336
Waterbury, Conn	9,012	7,418	1,594	8,971	7,377	2,351	5,026	1,594	41
Chelsea, Mass	7,885	6,595	1,290	7,704	6,428	3,098	3,330	1,276	181
Bay city, Mich	9,542	7,239	2,303	9,489	7,198	1,861	5,337	2,291	53
Pawtucket, R. I	8,792	7,236	1,556	8,756	7,200	2,665	4,535	1,556	36
Akron, Ohio	9,366	8,357	1,009	9,209	8,204	4,275	3,929	1,005	157
Houston, Tex	9,008	8,683	325	5,264	4,939	3,077	1,862	325	3,744
Haverhill, Mass	7,390	6,283	1,107	7,296	6,196	3,633	2,563	1,100	94
Brockton, Mass	7,358	6,299	1,059	7,338	6,283	3,856	2,427	1,055	20
Williamsport, Pa	9,214	8,880	334	8,818	8,486	6,206	2,280	332	396
Davenport, Iowa	9,097	8,248	849	9,009	8,161	2,633	5,528	848	88
Sacramento, Cal	7,305	6,754	551	7,038	6,619	2,946	3,673	419	267
Canton, Ohio	8,925	8,257	668	8,897	8,229	5,382	2,847	668	28
Birmingham, Ala	8,335	8,070	265	4,612	4,349	3,562	787	263	3,723
Little Rock, Ark	8,545	8,238	307	5,325	5,021	3,814	1,207	304	3,220
Auburn, N. Y	7,743	7,160	583	7,623	7,044	3,182	3,862	579	120
Taunton, Mass	7,445	6,018	1,427	7,403	5,988	2,825	3,163	1,415	42
Allentown, Pa	8,791	8,513	278	8,784	8,506	7,003	1,503	278	7
Lacrosse, Wis	8,334	7,059	1,275	8,315	7,040	2,115	4,925	1,275	19

TABLE 22b.—PERSONS OF SCHOOL AGE, 5 TO 20 YEARS, INCLUSIVE, BY SEX, NATIVITY, AND COLOR, FOR CITIES OF 25,000 INHABITANTS OR MORE: 1890—MALES.

CITIES.	All classes.	Native born.	Foreign born.	Aggregate white.	NATIVE WHITE.			Foreign white.	Total colored.
					Total.	Native parents.	Foreign parents.		
New York, N. Y	218,035	173,116	44,919	215,282	170,587	41,994	128,593	44,695	2,753
Chicago, Ill	165,619	128,346	37,273	164,098	126,914	30,699	96,215	37,184	1,521
Philadelphia, Pa	151,353	135,101	16,252	146,656	130,477	66,244	64,233	16,179	4,697
Brooklyn, N. Y	123,199	107,755	15,444	121,832	106,459	37,068	69,391	15,373	1,367
St. Louis, Mo	72,559	67,553	5,006	68,581	63,588	20,705	42,883	4,993	3,978
Boston, Mass	59,511	50,171	9,340	58,586	49,366	16,409	32,957	9,220	925
Baltimore, Md	66,254	62,563	3,691	57,659	53,999	32,556	21,443	3,660	8,595
San Francisco, Cal	41,763	35,726	6,037	39,085	34,920	8,602	26,318	4,165	2,678
Cincinnati, Ohio	46,803	44,184	2,619	45,372	42,761	15,239	27,522	2,611	1,431
Cleveland, Ohio	42,883	34,822	8,061	42,519	34,470	9,760	24,710	8,049	364
Buffalo, N. Y	40,443	32,919	7,524	40,313	32,817	10,511	22,306	7,496	130
New Orleans, La	39,707	38,804	903	29,761	28,872	14,365	14,507	889	9,946
Pittsburg, Pa	39,721	33,837	5,884	38,632	32,753	12,812	19,941	5,879	1,089
Washington, D. C	34,926	34,333	593	22,843	22,264	16,698	5,566	579	12,083
Detroit, Mich	32,896	25,310	7,586	32,457	24,973	6,757	18,216	7,484	439
Milwaukee, Wis	34,405	27,580	6,825	34,345	27,523	4,965	22,558	6,822	60
Newark, N. J	28,712	25,069	3,643	28,169	24,549	9,104	15,445	3,620	543
Minneapolis, Minn	21,446	16,914	4,532	21,287	16,756	7,357	9,399	4,531	159
Jersey city, N. J	25,885	22,782	3,103	25,638	22,550	7,098	15,452	3,088	247
Louisville, Ky	26,030	25,174	856	21,739	20,886	11,055	9,831	853	4,291
Omaha, Neb	22,116	19,162	2,954	21,418	18,471	11,317	7,154	2,947	698
Rochester, N. Y	20,842	17,995	2,847	20,759	17,915	6,772	11,143	2,844	83
St. Paul, Minn	18,542	13,865	4,677	18,387	13,724	4,424	9,300	4,663	155
Kansas city, Mo	18,404	17,146	1,258	16,507	15,272	10,323	4,949	1,235	1,897
Providence, R. I	18,526	15,768	2,758	17,973	15,233	6,525	8,708	2,740	553
Denver, Colo	12,658	11,320	1,338	12,277	10,988	6,744	4,244	1,289	381
Indianapolis, Ind	16,008	15,279	729	14,618	13,894	8,661	5,233	724	1,390
Allegheny, Pa	16,965	15,297	1,668	16,623	14,958	6,989	7,969	1,665	342
Albany, N. Y	14,611	13,767	844	14,448	13,605	5,644	7,961	843	163
Columbus, Ohio	13,785	13,065	720	13,010	12,293	7,826	4,467	717	775
Syracuse, N. Y	13,268	11,726	1,542	13,172	11,638	5,057	6,581	1,534	96
Worcester, Mass	12,691	10,687	2,004	12,536	10,535	3,971	6,564	2,001	155
Toledo, Ohio	13,385	11,805	1,580	13,223	11,648	4,634	7,014	1,575	162
Richmond, Va	12,739	12,592	147	7,887	7,742	6,598	1,144	145	4,852
New Haven, Conn	12,317	10,832	1,485	11,974	10,493	4,539	5,954	1,481	343
Paterson, N. J	12,894	9,867	3,027	12,789	9,768	3,288	6,480	3,021	105
Lowell, Mass	11,403	7,488	3,915	11,338	7,471	2,483	4,988	3,867	65
Nashville, Tenn	12,658	12,455	203	7,806	7,608	6,237	1,371	198	4,852
Scranton, Pa	13,449	11,061	2,388	13,414	11,028	3,114	7,914	2,386	35
Fall River, Mass	12,703	7,923	4,780	12,672	7,897	1,846	6,051	4,775	31
Cambridge, Mass	10,567	8,840	1,727	10,290	8,596	3,343	5,253	1,694	277
Atlanta, Ga	10,812	10,711	101	6,273	6,175	5,543	632	98	4,539
Memphis, Tenn	9,609	9,416	193	5,328	5,137	3,457	1,680	191	4,281
Wilmington, Del	9,179	8,609	570	8,136	7,570	5,282	2,288	566	1,043
Dayton, Ohio	9,734	9,241	493	9,425	8,933	5,395	3,538	492	309
Troy, N. Y	9,117	8,349	768	9,058	8,293	2,968	5,325	765	59
Grand Rapids, Mich	9,070	7,143	1,927	8,977	7,067	2,965	4,102	1,910	93
Reading, Pa	9,923	9,616	307	9,873	9,566	8,194	1,372	307	50
Camden, N. J	8,794	8,289	505	8,130	7,631	5,516	2,115	499	664
Trenton, N. J	8,830	7,543	1,287	8,628	7,348	4,185	3,163	1,280	202
Lynn, Mass	7,255	6,234	1,021	7,144	6,140	3,539	2,601	1,004	111
Lincoln, Neb	9,424	8,804	620	9,172	8,559	7,158	1,401	613	252
Charleston, S. C	8,831	8,739	92	3,954	3,866	2,944	922	88	4,877
Hartford, Conn	7,279	6,545	734	7,112	6,381	2,732	3,649	731	167
St. Joseph, Mo	8,603	8,180	423	7,961	7,539	5,106	2,433	422	642
Evansville, Ind	8,302	8,070	232	7,326	7,095	3,752	3,343	231	976
Los Angeles, Cal	6,878	6,054	824	6,516	5,848	3,494	2,354	668	362
Des Moines, Iowa	8,595	8,012	583	8,416	7,833	5,424	2,409	583	179
Bridgeport, Conn	7,179	6,200	979	7,067	6,089	2,636	3,453	978	112
Oakland, Cal	7,513	6,649	864	7,263	6,538	2,704	3,834	725	250
Portland, Ore	5,259	4,469	790	5,058	4,381	2,288	2,093	677	201
Saginaw, Mich	7,365	6,143	1,222	7,320	6,102	1,999	4,103	1,218	45
Salt Lake, Utah	7,234	6,340	894	7,183	6,314	2,251	4,063	869	51
Lawrence, Mass	6,743	4,923	1,820	6,728	4,915	1,134	3,781	1,813	15
Springfield, Mass	6,024	5,252	772	5,918	5,147	2,506	2,641	771	106
Manchester, N. H	6,428	3,874	2,554	6,423	3,871	1,435	2,436	2,552	5
Utica, N. Y	6,568	5,981	587	6,533	5,946	2,477	3,469	587	35
Hoboken, N. J	7,164	6,017	1,147	7,154	6,008	1,373	4,635	1,146	10
Savannah, Ga	6,386	6,223	163	3,058	2,900	1,865	1,035	158	3,328
Seattle, Wash	4,915	4,052	863	4,835	4,030	2,307	1,723	805	80

TABLE 22b.—PERSONS OF SCHOOL AGE, 5 TO 20 YEARS, INCLUSIVE, BY SEX, NATIVITY, AND COLOR, FOR CITIES OF 25,000 INHABITANTS OR MORE: 1890—MALES—Continued.

CITIES.	All classes.	Native born.	Foreign born.	Aggregate white.	NATIVE WHITE.			Foreign white.	Total colored.
					Total.	Native parents.	Foreign parents.		
Peoria, Ill	6,061	5,687	374	5,936	5,564	2,851	2,713	372	125
New Bedford, Mass	5,779	4,172	1,607	5,555	3,973	1,926	2,047	1,582	224
Erie, Pa	6,832	6,157	675	6,805	6,133	2,470	3,663	672	27
Somerville, Mass	5,424	4,687	737	5,411	4,675	2,330	2,345	736	13
Harrisburg, Pa	6,238	6,112	126	5,687	5,565	4,748	817	122	551
Kansas city, Kan	6,167	5,763	404	5,330	4,930	3,274	1,656	400	837
Dallas, Tex	5,824	5,592	232	4,483	4,257	3,423	834	226	1,341
Sioux city, Iowa	5,746	4,946	800	5,700	4,904	2,947	1,957	796	46
Elizabeth, N. J	6,148	5,419	729	6,027	5,300	1,919	3,381	727	121
Wilkesharre, Pa	6,583	5,678	905	6,482	5,577	2,363	3,214	905	101
San Antonio, Tex	6,104	5,386	718	5,306	4,593	2,261	2,332	713	798
Covington, Ky	6,268	6,047	221	5,969	5,749	2,577	3,172	220	299
Portland, Me	4,823	4,373	450	4,789	4,346	2,354	1,992	443	34
Tacoma, Wash	4,166	3,244	922	4,110	3,206	1,850	1,356	904	56
Holyoke, Mass	5,726	3,760	1,966	5,717	3,759	854	2,905	1,958	9
Fort Wayne, Ind	5,815	5,388	427	5,780	5,355	2,583	2,772	425	35
Binghamton, N. Y	4,885	4,643	242	4,826	4,585	3,118	1,467	241	59
Norfolk, Va	5,031	4,976	55	2,738	2,686	2,354	332	52	2,293
Wheeling, W. Va	5,843	5,503	340	5,687	5,347	2,720	2,627	340	156
Augusta, Ga	5,409	5,344	65	2,796	2,732	2,370	362	64	2,613
Youngstown, Ohio	5,892	5,007	885	5,780	4,895	1,543	3,352	885	112
Duluth, Minn	4,138	2,668	1,470	4,112	2,645	951	1,694	1,467	26
Yonkers, N. Y	4,833	4,101	732	4,769	4,041	1,462	2,579	728	64
Lancaster, Pa	5,105	4,882	223	4,990	4,771	3,559	1,212	219	115
Springfield, Ohio	5,030	4,871	159	4,493	4,335	2,806	1,529	158	537
Quincy, Ill	5,147	4,963	184	4,859	4,675	1,903	2,772	184	288
Mobile, Ala	5,285	5,257	28	2,992	2,964	2,031	933	28	2,293
Topeka, Kan	4,986	4,724	262	4,073	3,812	2,840	972	261	913
Elmira, N. Y	4,704	4,334	370	4,617	4,247	2,436	1,811	370	87
Salem, Mass	4,260	3,448	812	4,234	3,427	1,616	1,811	807	26
Long Island city, N. Y	4,970	4,268	702	4,958	4,258	1,037	3,221	700	12
Altoona, Pa	4,976	4,782	194	4,892	4,699	3,762	937	193	84
Dubuque, Iowa	4,936	4,503	433	4,915	4,482	1,564	2,918	433	21
Terre Haute, Ind	4,671	4,566	105	4,488	4,383	2,987	1,396	105	183
Chattanooga, Tenn	4,677	4,604	73	2,658	2,585	2,154	431	73	2,019
Galveston, Tex	4,609	4,348	261	3,596	3,339	1,402	1,937	257	1,013
Waterbury, Conn	4,390	3,627	763	4,372	3,609	1,140	2,469	763	18
Chelsea, Mass	3,822	3,227	595	3,733	3,152	1,509	1,643	587	83
Bay city, Mich	4,552	3,457	1,095	4,528	3,435	889	2,546	1,093	24
Pawtucket, R. I	4,301	3,588	713	4,285	3,572	1,319	2,253	713	16
Akron, Ohio	4,565	4,079	486	4,496	4,011	2,106	1,905	485	69
Houston, Tex	4,197	4,046	151	2,578	2,427	1,502	925	151	1,619
Haverhill, Mass	3,599	3,066	533	3,559	3,032	1,782	1,250	527	40
Brockton, Mass	3,675	3,192	483	3,669	3,189	1,938	1,251	480	6
Williamsport, Pa	4,517	4,349	168	4,340	4,174	3,014	1,160	166	177
Davenport, Iowa	4,417	4,038	379	4,378	4,000	1,317	2,683	378	39
Sacramento, Cal	3,611	3,289	322	3,418	3,224	1,410	1,814	194	193
Canton, Ohio	4,259	3,925	334	4,244	3,910	2,571	1,339	334	15
Birmingham, Ala	3,996	3,850	146	2,280	2,136	1,757	379	144	1,716
Little Rock, Ark	3,905	3,753	152	2,476	2,327	1,761	566	149	1,429
Auburn, N. Y	3,773	3,504	269	3,719	3,450	1,572	1,878	269	54
Taunton, Mass	3,739	3,087	652	3,719	3,073	1,438	1,635	646	20
Allentown, Pa	4,313	4,170	143	4,310	4,167	3,411	756	143	3
Lacrosse, Wis	3,971	3,386	585	3,964	3,379	1,043	2,336	585	7

TABLE 22c.—PERSONS OF SCHOOL AGE, 5 TO 20 YEARS, INCLUSIVE, BY SEX, NATIVITY, AND COLOR, FOR CITIES OF 25,000 INHABITANTS OR MORE: 1890—FEMALES.

CITIES.	All classes.	Native born.	Foreign born.	Aggregate white.	NATIVE WHITE.			Foreign white.	Total colored.
					Total.	Native parents.	Foreign parents.		
New York, N. Y	237,304	183,100	54,204	234,214	180,061	44,473	135,588	54,153	3,090
Chicago, Ill	173,313	133,112	40,201	171,786	131,618	31,850	99,768	40,168	1,527
Philadelphia, Pa	158,823	140,202	18,621	152,909	134,314	68,509	65,805	18,595	5,914
Brooklyn, N. Y	129,804	111,934	17,870	128,220	110,376	38,324	72,052	17,844	1,584
St. Louis, Mo	77,036	71,554	5,482	72,637	67,165	21,718	45,447	5,472	4,399
Boston, Mass	63,059	51,401	11,658	62,088	50,524	16,687	33,837	11,564	971
Baltimore, Md	73,762	69,501	4,261	61,763	57,511	34,972	22,539	4,252	11,999
San Francisco, Cal	41,818	37,236	4,582	40,969	36,691	9,302	27,389	4,278	849
Cincinnati, Ohio	49,709	46,727	2,982	48,133	45,159	15,831	29,328	2,974	1,576
Cleveland, Ohio	43,851	35,403	8,448	43,469	35,030	10,038	24,992	8,439	382
Buffalo, N. Y	41,938	33,961	7,977	41,771	33,826	10,718	23,108	7,945	167
New Orleans, La	43,707	42,763	944	31,855	30,923	15,431	15,492	932	11,852
Pittsburg, Pa	40,316	34,208	6,108	39,287	33,186	13,098	20,088	6,101	1,029
Washington, D. C	39,250	38,537	713	24,714	24,011	17,854	6,157	703	14,536
Detroit, Mich	34,453	25,915	8,538	33,936	25,521	6,921	18,600	8,415	517
Milwaukee, Wis	36,963	29,632	7,331	36,919	29,589	5,446	24,143	7,330	44
Newark, N. J	30,181	26,134	4,047	29,484	25,440	9,455	15,985	4,044	697
Minneapolis, Minn	23,323	18,032	5,291	23,176	17,885	7,492	10,393	5,291	147
Jersey city, N. J	27,311	23,829	3,482	26,993	23,515	7,220	16,295	3,478	318
Louisville, Ky	27,549	26,690	859	22,713	21,858	11,609	10,249	855	4,836
Omaha, Neb	21,263	17,932	3,331	20,639	17,308	10,337	6,971	3,331	624
Rochester, N. Y	21,800	18,667	3,133	21,707	18,579	6,876	11,703	3,128	93
St. Paul, Minn	20,211	14,934	5,277	20,041	14,770	4,475	10,295	5,271	170
Kansas city, Mo	19,833	18,341	1,492	17,625	16,139	10,973	5,166	1,486	2,208
Providence, R. I	19,412	16,204	3,208	18,825	15,621	6,642	8,979	3,204	587
Denver, Colo	13,625	12,100	1,525	13,217	11,700	7,048	4,652	1,517	408
Indianapolis, Ind	17,456	16,717	739	15,931	15,195	9,591	5,604	736	1,525
Allegheny, Pa	17,917	15,970	1,947	17,508	15,561	7,054	8,507	1,947	409
Albany, N. Y	15,748	14,654	1,094	15,607	14,513	6,081	8,432	1,094	141
Columbus, Ohio	14,165	13,434	731	13,346	12,615	8,037	4,578	731	819
Syracuse, N. Y	14,030	12,343	1,687	13,892	12,216	5,365	6,851	1,676	138
Worcester, Mass	12,578	10,434	2,144	12,426	10,282	3,825	6,457	2,144	152
Toledo, Ohio	14,064	12,251	1,813	13,887	12,085	4,598	7,487	1,802	177
Richmond, Va	14,836	14,696	140	8,536	8,396	7,159	1,237	140	6,300
New Haven, Conn	12,094	10,493	1,601	11,717	10,117	4,144	5,973	1,600	377
Paterson, N. J	13,495	10,231	3,264	13,396	10,134	3,469	6,665	3,262	99
Lowell, Mass	12,591	7,762	4,829	12,537	7,741	2,763	4,978	4,796	54
Nashville, Tenn	13,827	13,652	175	8,309	8,134	6,741	1,393	175	5,518
Scranton, Pa	13,449	11,231	2,218	13,410	11,194	3,120	8,074	2,216	39
Fall River, Mass	13,433	8,294	5,139	13,405	8,266	1,962	6,304	5,139	28
Cambridge, Mass	10,351	8,360	1,991	10,021	8,058	2,823	5,235	1,963	330
Atlanta, Ga	12,165	12,057	108	6,492	6,384	5,738	646	108	5,673
Memphis, Tenn	10,862	10,682	180	5,771	5,591	3,753	1,838	180	5,091
Wilmington, Del	9,592	8,960	632	8,353	7,722	5,345	2,377	631	1,239
Dayton, Ohio	9,990	9,453	537	9,637	9,100	5,509	3,591	537	353
Troy, N. Y	9,948	8,953	995	9,885	8,891	3,221	5,670	994	63
Grand Rapids, Mich	10,066	7,957	2,109	9,963	7,872	3,280	4,592	2,091	103
Reading, Pa	9,972	9,684	288	9,913	9,625	8,246	1,379	288	59
Camden, N. J	9,280	8,704	576	8,476	7,902	5,710	2,192	574	804
Trenton, N. J	9,298	8,026	1,272	9,075	7,803	4,516	3,287	1,272	223
Lynn, Mass	7,472	6,364	1,108	7,362	6,281	3,497	2,784	1,081	110
Lincoln, Neb	9,755	8,968	787	9,514	8,728	7,152	1,576	786	241
Charleston, S. C	9,940	9,876	64	4,211	4,147	3,128	1,019	64	5,729
Hartford, Conn	7,418	6,547	871	7,213	6,342	2,625	3,717	871	205
St. Joseph, Mo	9,279	8,788	491	8,488	7,997	5,304	2,693	491	791
Evansville, Ind	9,111	8,887	224	8,187	7,963	4,079	3,884	224	924
Los Angeles, Cal	7,594	6,835	759	7,366	6,624	3,958	2,666	742	228
Des Moines, Iowa	9,033	8,323	710	8,837	8,129	5,551	2,578	708	196
Bridgeport, Conn	7,338	6,299	1,039	7,188	6,150	2,642	3,508	1,038	150
Oakland, Cal	7,719	6,920	799	7,624	6,827	2,840	3,987	797	95
Portland, Ore	5,542	4,765	777	5,460	4,712	2,445	2,267	748	82
Saginaw, Mich	7,923	6,535	1,388	7,880	6,495	2,128	4,367	1,385	43
Salt Lake, Utah	7,552	6,437	1,115	7,514	6,417	2,173	4,244	1,097	38
Lawrence, Mass	7,232	5,138	2,094	7,213	5,120	1,239	3,881	2,093	19
Springfield, Mass	6,190	5,310	880	6,042	5,163	2,494	2,669	879	148
Manchester, N. H	7,695	4,139	3,556	7,692	4,136	1,670	2,466	3,556	3
Utica, N. Y	6,898	6,170	728	6,866	6,138	2,450	3,688	728	32
Hoboken, N. J	7,363	6,198	1,165	7,357	6,192	1,348	4,844	1,165	6
Savannah, Ga	7,448	7,305	143	3,271	3,130	2,080	1,050	141	4,177
Seattle, Wash	4,885	4,062	823	4,840	4,048	2,352	1,696	792	45

TABLE 22c.—PERSONS OF SCHOOL AGE, 5 TO 20 YEARS, INCLUSIVE, BY SEX, NATIVITY, AND COLOR, FOR CITIES OF 25,000 INHABITANTS OR MORE: 1890—FEMALES—Continued.

CITIES.	All classes.	Native born.	Foreign born.	Aggregate white.	NATIVE WHITE.			Foreign white.	Total colored.
					Total.	Native parents.	Foreign parents.		
Peoria, Ill	6,548	6,093	455	6,423	5,968	3,074	2,894	455	125
New Bedford, Mass	6,245	4,439	1,806	6,024	4,237	2,072	2,165	1,787	221
Erie, Pa	7,154	6,506	648	7,108	6,461	2,483	3,978	647	46
Somerville, Mass	5,885	4,906	979	5,872	4,894	2,424	2,470	978	13
Harrisburg, Pa	6,513	6,393	120	5,901	5,782	4,957	825	119	612
Kansas city, Kan	6,483	6,061	422	5,510	5,092	3,419	1,673	418	973
Dallas, Tex	6,107	5,869	238	4,671	4,433	3,493	940	238	1,436
Sioux city, Iowa	5,824	4,949	875	5,800	4,925	2,853	2,072	875	24
Elizabeth, N. J	6,382	5,632	750	6,248	5,499	2,009	3,490	749	134
Wilkesbarre, Pa	6,952	5,943	1,009	6,859	5,851	2,524	3,327	1,008	93
San Antonio, Tex	6,840	6,111	729	5,863	5,146	2,625	2,521	717	977
Covington, Ky	6,510	6,287	223	6,178	5,955	2,696	3,259	223	332
Portland, Me	5,363	4,731	632	5,337	4,707	2,603	2,104	630	26
Tacoma, Wash	3,890	3,122	768	3,867	3,100	1,761	1,339	767	23
Holyoke, Mass	6,295	4,009	2,286	6,294	4,009	938	3,071	2,285	1
Fort Wayne, Ind	6,079	5,705	374	6,049	5,675	2,868	2,807	374	30
Binghamton, N. Y	5,207	4,913	294	5,141	4,848	3,226	1,622	293	66
Norfolk, Va	5,838	5,789	49	3,027	2,978	2,621	357	49	2,811
Wheeling, W. Va	6,286	5,915	371	6,125	5,754	3,052	2,702	371	161
Augusta, Ga	6,363	6,319	44	3,232	3,188	2,757	431	44	3,131
Youngstown, Ohio	6,101	5,136	965	5,976	5,011	1,550	3,461	965	125
Duluth, Minn	3,847	2,392	1,455	3,834	2,380	738	1,642	1,454	13
Yonkers, N. Y	5,337	4,399	938	5,261	4,323	1,500	2,823	938	76
Lancaster, Pa	5,458	5,243	215	5,327	5,112	3,806	1,306	215	131
Springfield, Ohio	5,112	4,945	167	4,515	4,348	2,836	1,512	167	597
Quincy, Ill	5,585	5,414	171	5,273	5,102	2,031	3,071	171	312
Mobile, Ala	5,718	5,684	34	3,115	3,083	2,073	1,010	32	2,603
Topeka, Kan	5,523	5,219	304	4,477	4,173	3,090	1,083	304	1,046
Elmira, N. Y	4,642	4,292	350	4,555	4,205	2,414	1,791	350	87
Salem, Mass	4,555	3,583	972	4,530	3,560	1,623	1,937	970	25
Long Island city, N. Y	5,027	4,339	688	5,014	4,326	1,053	3,273	688	13
Altoona, Pa	5,302	5,123	179	5,238	5,059	4,015	1,044	179	64
Dubuque, Iowa	5,284	4,827	457	5,263	4,806	1,689	3,117	457	21
Terre Haute, Ind	5,203	5,068	135	5,007	4,872	3,342	1,530	135	196
Chattanooga, Tenn	4,744	4,665	79	2,605	2,528	2,142	386	77	2,139
Galveston, Tex	5,174	4,889	285	3,851	3,569	1,545	2,024	282	1,323
Waterbury, Conn	4,622	3,791	831	4,599	3,768	1,211	2,557	831	23
Chelsea, Mass	4,063	3,368	695	3,965	3,276	1,589	1,687	689	98
Bay city, Mich	4,990	3,782	1,208	4,961	3,763	972	2,791	1,198	29
Pawtucket, R. I	4,491	3,648	843	4,471	3,628	1,346	2,282	843	20
Akron, Ohio	4,801	4,278	523	4,713	4,193	2,169	2,024	520	88
Houston, Tex	4,811	4,637	174	2,686	2,512	1,575	937	174	2,125
Haverhill, Mass	3,791	3,217	574	3,737	3,164	1,851	1,313	573	54
Brockton, Mass	3,683	3,107	576	3,669	3,094	1,918	1,176	575	14
Williamsport, Pa	4,697	4,531	166	4,478	4,312	3,192	1,120	166	219
Davenport, Iowa	4,680	4,210	470	4,631	4,161	1,316	2,845	470	49
Sacramento, Cal	3,694	3,465	229	3,620	3,395	1,536	1,859	225	74
Canton, Ohio	4,666	4,332	334	4,653	4,319	2,811	1,508	334	13
Birmingham, Ala	4,339	4,220	119	2,332	2,213	1,805	408	119	2,007
Little Rock, Ark	4,640	4,485	155	2,849	2,694	2,053	641	155	1,791
Auburn, N. Y	3,970	3,656	314	3,904	3,594	1,610	1,984	310	66
Taunton, Mass	3,706	2,931	775	3,684	2,915	1,387	1,528	769	22
Allentown, Pa	4,478	4,343	135	4,474	4,339	3,592	747	135	4
Lacrosse, Wis	4,363	3,673	690	4,351	3,661	1,072	2,589	690	12

TABLE 23.—MALES OF MILITIA AGE, BY NATIVITY AND COLOR, BY STATES AND TERRITORIES: 1890.

STATES AND TERRITORIES.	All classes.	Native born.	Foreign born.	Aggregate white.	NATIVE WHITE.			Foreign white.	Total colored.
					Total.	Native parents.	Foreign parents.		
The United States	13,230,168	10,424,086	2,806,082	11,803,964	9,086,066	6,774,265	2,311,801	2,717,898	1,426,204
North Atlantic division	3,798,522	2,677,078	1,121,444	3,724,649	2,611,648	1,723,186	888,462	1,113,001	73,873
Maine	133,169	112,305	20,864	132,688	111,954	97,972	13,982	20,734	481
New Hampshire	79,878	59,193	20,685	79,685	59,067	50,627	8,440	20,618	193
Vermont	67,203	55,435	11,768	66,956	55,232	42,208	13,024	11,724	247
Massachusetts	499,312	314,684	184,628	492,707	309,873	194,830	115,043	182,834	6,605
Rhode Island	75,317	46,347	28,970	73,588	44,785	27,173	17,612	28,803	1,729
Connecticut	163,865	110,580	53,285	160,770	107,823	70,086	37,737	52,947	3,095
New York	1,325,619	885,128	440,491	1,305,633	868,783	479,574	389,209	436,850	19,986
New Jersey	313,683	218,112	95,571	301,741	206,869	134,486	72,383	94,872	11,942
Pennsylvania	1,140,476	875,294	265,182	1,110,881	847,262	626,230	221,032	263,619	29,595
South Atlantic division	1,617,981	1,563,647	54,334	1,061,556	1,009,648	935,720	73,928	51,908	556,425
Delaware	36,076	32,334	3,742	30,081	26,379	22,332	4,047	3,702	5,995
Maryland	205,816	184,005	21,811	164,862	143,376	106,708	36,668	21,486	40,954
District of Columbia	47,623	43,458	4,165	32,883	28,860	22,178	6,682	4,023	14,740
Virginia	295,340	289,863	5,477	191,440	186,084	180,083	6,001	5,356	103,900
West Virginia	147,334	142,640	4,694	138,771	134,099	124,416	9,683	4,672	8,563
North Carolina	273,834	272,786	1,048	188,104	187,070	185,793	1,277	1,034	85,730
South Carolina	196,059	194,444	1,615	85,088	83,521	81,154	2,367	1,567	110,971
Georgia	336,295	332,267	4,028	183,684	179,798	175,401	4,397	3,886	152,611
Florida	79,604	71,850	7,754	46,643	40,461	37,655	2,806	6,182	32,961
North Central division	4,835,926	3,648,599	1,187,327	4,733,348	3,549,513	2,466,649	1,082,864	1,183,835	102,578
Ohio	767,975	652,587	115,388	747,748	632,704	453,289	179,415	115,044	20,227
Indiana	455,823	423,785	32,038	445,292	413,365	340,696	72,669	31,927	10,531
Illinois	852,635	599,307	253,328	837,597	585,190	384,727	200,463	252,407	15,038
Michigan	462,765	295,122	167,643	457,992	291,161	184,405	106,756	166,831	4,773
Wisconsin	347,469	208,209	139,260	346,058	206,937	73,207	133,730	139,121	1,411
Minnesota	304,268	148,691	155,577	302,457	147,028	66,751	80,277	155,429	1,811
Iowa	399,687	311,808	87,879	397,013	309,216	210,806	98,410	87,797	2,674
Missouri	566,448	502,201	64,247	534,225	470,411	370,920	99,491	63,814	32,223
North Dakota	48,608	18,398	30,210	48,429	18,268	9,801	8,467	30,161	179
South Dakota	79,219	47,903	31,316	78,774	47,547	29,026	18,521	31,227	445
Nebraska	255,665	186,726	68,939	251,741	183,033	140,762	42,271	68,708	3,924
Kansas	295,364	253,862	41,502	286,022	244,653	202,259	42,394	41,369	9,342
South Central division	2,061,560	1,968,044	93,516	1,456,800	1,364,975	1,256,094	108,881	91,825	604,760
Kentucky	361,137	347,924	13,213	309,360	296,191	265,438	30,753	13,169	51,777
Tennessee	324,214	318,394	5,820	249,595	243,831	236,458	7,373	5,764	74,619
Alabama	265,025	260,209	4,816	153,738	148,989	144,091	4,898	4,749	111,287
Mississippi	228,764	226,314	2,450	100,864	98,529	94,656	3,873	2,335	127,900
Louisiana	205,215	193,147	12,068	108,179	96,561	72,121	24,440	11,618	97,036
Texas	447,413	397,893	49,520	362,829	314,170	282,833	31,337	48,659	84,584
Oklahoma	15,084	13,990	1,094	14,480	13,408	12,232	1,176	1,072	604
Arkansas	214,708	210,173	4,535	157,755	153,296	148,265	5,031	4,459	56,953
Western division	916,179	566,718	349,461	827,611	550,282	392,616	157,666	277,329	88,568
Montana	55,490	30,618	24,872	52,679	29,692	20,241	9,451	22,987	2,811
Wyoming	24,614	16,897	7,717	23,716	16,381	11,931	4,450	7,335	898
Colorado	140,441	100,193	40,248	137,122	97,867	77,071	20,796	39,255	3,319
New Mexico	36,065	31,287	4,778	33,130	28,683	25,687	2,996	4,447	2,935
Arizona	19,226	11,383	7,843	16,842	10,046	7,254	2,792	6,796	2,384
Utah	45,139	30,064	15,075	44,138	29,729	14,518	15,211	14,409	1,001
Nevada	14,606	7,512	7,094	11,625	6,565	3,884	2,681	5,060	2,981
Idaho	24,688	16,817	7,871	23,594	16,725	11,675	5,050	6,869	1,094
Washington	124,860	77,096	47,764	120,609	75,743	58,009	17,734	44,866	4,251
Oregon	88,049	60,497	27,552	79,972	59,789	49,386	10,403	20,183	8,077
California	343,001	184,354	158,647	284,184	179,062	112,960	66,102	105,122	58,817

TABLE 24.—MALES OF MILITIA AGE, BY NATIVITY AND COLOR, FOR CITIES OF 25,000 INHABITANTS OR MORE: 1890.

CITIES.	All classes.	Native born.	Foreign born.	Aggregate white.	NATIVE WHITE.			Foreign white.	Total colored.
					Total.	Native parents.	Foreign parents.		
New York, N. Y	368,782	174,969	193,813	360,791	169,197	55,486	113,711	191,594	7,991
Chicago, Ill	282,607	130,484	152,123	276,590	125,169	59,489	65,680	151,421	6,017
Philadelphia, Pa	243,943	168,776	75,167	232,996	158,787	86,376	72,411	74,209	10,947
Brooklyn, N. Y	181,956	106,480	75,476	179,110	104,331	41,628	62,703	74,779	2,846
St. Louis, Mo	106,332	73,617	32,715	99,534	66,996	24,262	42,734	32,538	6,798
Boston, Mass	109,552	63,466	46,086	106,567	61,257	31,433	29,824	45,310	2,985
Baltimore, Md	91,490	75,739	15,751	77,210	61,738	35,270	26,468	15,472	14,280
San Francisco, Cal	92,711	38,623	54,088	72,118	37,978	15,597	22,381	34,140	20,593
Cincinnati, Ohio	66,481	49,560	16,921	63,112	46,241	14,061	32,180	16,871	3,369
Cleveland, Ohio	60,922	30,675	30,247	59,936	29,776	13,590	16,186	30,160	986
Buffalo, N. Y	59,655	33,853	25,802	59,290	33,606	10,739	22,867	25,684	365
New Orleans, La	47,837	41,163	6,674	36,113	29,673	10,758	18,915	6,440	11,724
Pittsburg, Pa	60,200	35,906	24,294	57,182	32,992	15,623	17,369	24,190	3,018
Washington, D. C	47,623	43,458	4,165	32,883	28,860	22,178	6,682	4,023	14,740
Detroit, Mich	44,796	22,525	22,271	43,896	21,863	9,214	12,649	22,033	900
Milwaukee, Wis	42,503	20,179	22,324	42,337	20,031	4,114	15,917	22,306	166
Newark, N. J	40,070	24,428	15,642	39,030	23,510	10,933	12,577	15,520	1,040
Minneapolis, Minn	49,181	24,092	25,089	48,625	23,561	14,441	9,120	25,064	556
Jersey city, N. J	38,461	22,224	16,237	37,748	21,661	8,377	13,284	16,087	713
Louisville, Ky	36,298	31,030	5,268	29,745	24,496	13,094	11,402	5,249	6,553
Omaha, Neb	46,844	32,305	14,539	44,958	30,514	23,856	6,658	14,444	1,886
Rochester, N. Y	29,317	18,956	10,361	29,185	18,840	7,533	11,307	10,345	132
St. Paul, Minn	37,185	17,598	19,587	36,540	17,009	8,106	8,903	19,531	645
Kansas city, Mo	39,671	31,766	7,905	35,391	27,668	21,537	6,131	7,723	4,280
Providence, R. I	30,596	18,938	11,658	29,664	18,103	9,918	8,185	11,561	932
Denver, Colo	37,327	26,083	11,244	35,583	24,963	18,793	6,170	10,620	1,744
Indianapolis, Ind	24,931	21,293	3,638	22,684	19,058	13,318	5,740	3,626	2,247
Allegheny, Pa	24,818	17,227	7,591	24,116	16,549	8,150	8,399	7,567	702
Albany, N. Y	20,534	15,792	4,742	20,115	15,405	6,407	8,998	4,710	419
Columbus, Ohio	22,694	19,335	3,359	20,967	17,626	11,663	5,963	3,341	1,727
Syracuse, N. Y	20,138	14,478	5,660	19,900	14,273	7,195	7,078	5,627	238
Worcester, Mass	20,279	11,760	8,519	20,053	11,564	6,755	4,809	8,489	226
Toledo, Ohio	18,220	11,949	6,271	17,963	11,730	6,077	5,653	6,233	257
Richmond, Va	17,264	16,445	819	10,780	9,990	8,505	1,485	790	6,484
New Haven, Conn	19,534	12,718	6,816	18,948	12,193	7,240	4,953	6,755	586
Paterson, N. J	16,873	8,405	8,468	16,671	8,260	3,905	4,355	8,411	202
Lowell, Mass	16,672	8,082	8,590	16,599	8,062	4,445	3,617	8,537	73
Nashville, Tenn	16,635	15,804	831	10,771	9,954	8,459	1,495	817	5,864
Scranton, Pa	16,858	9,198	7,660	16,764	9,116	3,745	5,371	7,648	94
Fall River, Mass	15,689	5,858	9,831	15,626	5,826	2,272	3,554	9,800	63
Cambridge, Mass	16,831	9,833	6,998	16,357	9,454	5,313	4,141	6,903	474
Atlanta, Ga	14,350	13,736	614	9,074	8,477	7,829	648	597	5,276
Memphis, Tenn	16,358	14,424	1,934	9,953	8,041	6,136	1,905	1,912	6,405
Wilmington, Del	14,834	12,150	2,684	12,894	10,243	7,491	2,752	2,651	1,940
Dayton, Ohio	13,970	11,787	2,183	13,401	11,220	6,908	4,312	2,181	569
Troy, N. Y	13,046	8,871	4,175	12,917	8,750	3,508	5,242	4,167	129
Grand Rapids, Mich	14,008	8,305	5,703	13,847	8,176	4,983	3,193	5,671	161
Reading, Pa	12,520	11,136	1,384	12,395	11,021	9,519	1,502	1,374	125
Camden, N. J	13,043	11,001	2,042	11,957	9,972	7,611	2,361	1,985	1,086
Trenton, N. J	13,714	9,700	4,014	13,140	9,166	5,804	3,362	3,974	574
Lynn, Mass	13,807	9,505	4,302	13,634	9,413	6,950	2,463	4,221	173
Lincoln, Neb	15,061	12,813	2,248	14,636	12,425	10,697	1,728	2,211	425
Charleston, S. C	11,149	10,407	742	4,895	4,177	3,075	1,102	718	6,254
Hartford, Conn	12,597	8,515	4,082	12,194	8,159	4,522	3,637	4,035	403
St. Joseph, Mo	14,016	11,886	2,130	13,146	11,027	8,368	2,659	2,119	870
Evansville, Ind	12,307	10,733	1,574	10,713	9,141	4,810	4,331	1,572	1,594
Los Angeles, Cal	13,003	8,064	4,939	11,186	7,742	5,562	2,180	3,444	1,817
Des Moines, Iowa	11,374	9,025	2,349	11,069	8,725	6,909	1,816	2,344	305
Bridgeport, Conn	11,772	7,272	4,500	11,545	7,070	4,036	3,034	4,475	227
Oakland, Cal	11,259	6,537	4,722	10,030	6,346	3,770	2,576	3,684	1,229
Portland, Ore	19,137	9,545	9,592	15,365	9,292	6,880	2,412	6,073	3,772
Saginaw, Mich	11,408	6,459	4,949	11,329	6,393	3,541	2,852	4,936	79
Salt Lake, Utah	12,476	8,306	4,170	12,208	8,237	4,830	3,407	3,971	268
Lawrence, Mass	9,448	4,275	5,173	9,406	4,251	1,730	2,521	5,155	42
Springfield, Mass	10,109	6,970	3,139	9,939	6,817	4,407	2,410	3,122	170
Manchester, N. H	9,249	4,582	4,667	9,230	4,573	2,987	1,586	4,657	19
Utica, N. Y	9,074	6,480	2,594	8,993	6,402	2,509	3,893	2,591	81
Hoboken, N. J	9,851	4,544	5,307	9,810	4,526	1,312	3,214	5,284	41
Savannah, Ga	10,449	9,389	1,060	5,012	3,995	2,807	1,188	1,017	5,437
Seattle, Wash	17,389	10,250	7,139	16,835	10,102	7,579	2,523	6,733	554

TABLE 24.—MALES OF MILITIA AGE, BY NATIVITY AND COLOR, FOR CITIES OF 25,000 INHABITANTS OR MORE: 1890—Continued.

CITIES.	All classes.	Native born.	Foreign born.	Aggregate white.	NATIVE WHITE.			Foreign white.	Total colored.
					Total.	Native parents.	Foreign parents.		
Peoria, Ill	10,525	8,296	2,229	10,185	7,990	4,826	3,164	2,195	340
New Bedford, Mass	8,484	4,633	3,851	8,113	4,406	3,033	1,373	3,707	371
Erie, Pa	9,053	6,197	2,856	8,989	6,147	2,947	3,200	2,842	64
Somerville, Mass	9,101	6,078	3,023	9,078	6,065	4,223	1,842	3,013	23
Harrisburg, Pa	8,821	8,152	669	7,910	7,263	6,344	919	647	911
Kansas city, Kan	9,557	7,557	2,000	8,555	6,578	4,939	1,639	1,977	1,002
Dallas, Tex	11,505	9,812	1,693	9,158	7,531	6,608	923	1,627	2,347
Sioux city, Iowa	12,618	8,925	3,693	12,430	8,751	6,474	2,277	3,679	188
Elizabeth, N. J	8,515	5,201	3,314	8,340	5,035	2,133	2,902	3,305	175
Wilkesbarre, Pa	8,153	5,159	2,994	8,022	5,031	2,879	2,152	2,991	131
San Antonio, Tex	9,113	6,048	3,065	8,107	5,107	3,259	1,848	3,000	1,006
Covington, Ky	7,719	6,342	1,377	7,282	5,908	2,605	3,303	1,374	437
Portland, Me	7,612	5,873	1,739	7,536	5,827	4,052	1,775	1,709	76
Tacoma, Wash	15,474	8,993	6,481	15,229	8,842	6,608	2,234	6,387	245
Holyoke, Mass	7,929	3,239	4,690	7,909	3,236	1,333	1,903	4,673	20
Fort Wayne, Ind	8,191	6,407	1,784	8,108	6,335	3,449	2,886	1,773	83
Binghamton, N. Y	8,167	6,998	1,169	8,036	6,878	5,238	1,640	1,158	131
Norfolk, Va	7,878	7,543	335	4,201	3,881	3,476	405	320	3,677
Wheeling, W. Va	7,623	6,103	1,520	7,347	5,834	2,863	2,971	1,513	276
Augusta, Ga	6,644	6,346	298	3,710	3,435	2,984	451	275	2,934
Youngstown, Ohio	7,563	4,180	3,383	7,391	4,910	2,026	1,984	3,381	172
Duluth, Minn	13,817	5,550	8,267	13,682	5,439	3,381	2,058	8,243	135
Yonkers, N. Y	7,283	4,192	3,091	7,129	4,069	1,744	2,325	3,060	154
Lancaster, Pa	6,230	5,524	706	6,071	5,379	4,002	1,377	692	159
Springfield, Ohio	7,219	6,237	982	6,409	5,430	3,826	1,604	979	810
Quincy, Ill	6,543	5,336	1,207	6,150	4,946	2,009	2,937	1,204	393
Mobile, Ala	5,909	5,501	408	3,469	3,089	1,786	1,303	380	2,440
Topeka, Kan	6,643	5,705	938	5,721	4,799	3,997	802	922	922
Elmira, N. Y	7,638	6,168	1,470	7,482	6,016	3,932	2,084	1,466	156
Salem, Mass	6,357	4,185	2,172	6,308	4,152	2,446	1,706	2,156	49
Long Island city, N. Y	7,096	3,638	3,458	7,051	3,608	1,034	2,574	3,443	45
Altoona, Pa	7,183	6,144	1,039	7,037	6,003	4,943	1,060	1,034	146
Dubuque, Iowa	6,765	4,874	1,891	6,729	4,841	1,695	3,146	1,888	36
Terre Haute, Ind	7,058	6,198	860	6,750	5,891	4,371	1,520	859	308
Chattanooga, Tenn	8,162	7,720	442	4,677	4,241	3,772	469	436	3,485
Galveston, Tex	6,549	4,650	1,899	5,153	3,346	1,786	1,560	1,807	1,396
Waterbury, Conn	7,087	4,120	2,967	7,027	4,071	1,853	2,218	2,956	60
Chelsea, Mass	6,223	4,068	2,155	6,034	3,929	2,573	1,356	2,105	189
Bay city, Mich	6,547	3,074	3,473	6,507	3,043	1,306	1,737	3,464	40
Pawtucket, R. I	5,743	3,412	2,331	5,713	3,389	1,649	1,740	2,324	30
Akron, Ohio	6,134	4,404	1,730	6,028	4,301	2,891	1,410	1,727	106
Houston, Tex	6,214	5,138	1,076	4,244	3,179	2,423	756	1,065	1,970
Haverhill, Mass	6,672	4,922	1,750	6,610	4,877	3,766	1,111	1,733	62
Brockton, Mass	7,130	5,051	2,079	7,091	5,026	3,749	1,277	2,065	39
Williamsport, Pa	5,929	5,207	722	5,660	4,941	3,818	1,123	719	269
Davenport, Iowa	5,228	3,336	1,892	5,168	3,280	1,267	2,013	1,888	60
Sacramento, Cal	8,212	5,073	3,139	6,810	4,979	2,658	2,321	1,831	1,402
Canton, Ohio	6,274	4,980	1,294	6,241	4,948	3,330	1,618	1,293	33
Birmingham, Ala	7,692	7,003	689	4,674	4,002	3,489	513	672	3,018
Little Rock, Ark	6,088	5,384	704	3,983	3,293	2,777	516	690	2,105
Auburn, N. Y	6,085	4,569	1,516	5,959	4,460	2,357	2,103	1,499	126
Taunton, Mass	5,348	3,572	1,776	5,317	3,560	2,166	1,394	1,757	31
Allentown, Pa	5,459	4,881	578	5,444	4,867	4,221	646	577	15
Lacrosse, Wis	5,522	3,024	2,498	5,504	3,010	1,402	1,608	2,494	18

TABLE 25.—MALES OF VOTING AGE, BY NATIVITY AND COLOR, BY STATES AND TERRITORIES: 1890.

STATES AND TERRITORIES.	All classes.	Native born.	Foreign born.	Aggregate white.	NATIVE WHITE.			Foreign white.	Total colored.
					Total.	Native parents.	Foreign parents.		
The United States	16,940,311	12,591,852	4,348,459	15,199,856	10,957,496	8,807,223	2,150,273	4,242,360	1,740,455
North Atlantic division	5,055,239	3,375,389	1,679,850	4,966,161	3,295,134	2,471,712	823,422	1,671,027	89,078
Maine	201,241	170,771	30,470	200,609	170,280	156,053	14,227	30,329	632
New Hampshire	118,135	92,088	26,047	117,889	91,909	83,363	7,546	25,980	246
Vermont	101,697	82,011	19,686	101,369	81,727	68,851	12,876	19,642	328
Massachusetts	665,009	407,915	257,094	657,042	401,845	301,959	99,886	255,197	7,967
Rhode Island	100,017	59,832	40,185	97,756	57,731	42,455	15,276	40,025	2,261
Connecticut	224,092	145,673	78,419	220,116	142,054	109,922	32,132	78,062	3,976
New York	1,769,649	1,084,187	685,462	1,745,418	1,063,789	703,566	360,223	681,629	24,231
New Jersey	413,530	268,483	145,047	398,966	254,633	189,725	64,908	144,333	14,564
Pennsylvania	1,461,869	1,064,429	397,440	1,426,996	1,031,166	814,818	216,348	395,830	34,873
South Atlantic division	2,015,578	1,913,400	102,178	1,338,368	1,238,975	1,162,060	76,915	99,393	677,210
Delaware	47,559	41,407	6,152	40,007	33,898	29,792	4,106	6,109	7,552
Maryland	270,738	228,149	42,589	218,843	176,600	140,265	36,335	42,243	51,895
District of Columbia	64,505	55,263	9,242	46,159	37,083	30,252	6,831	9,076	18,346
Virginia	378,782	367,469	11,313	248,035	236,858	230,025	6,833	11,177	130,747
West Virginia	181,400	171,611	9,789	172,198	162,429	152,219	10,210	9,769	9,202
North Carolina	342,653	340,572	2,081	233,307	231,250	229,388	1,862	2,057	109,346
South Carolina	235,606	232,200	3,406	102,657	99,334	96,587	2,747	3,323	132,949
Georgia	398,122	391,168	6,954	219,094	212,325	207,488	4,837	6,769	179,028
Florida	96,213	85,561	10,652	58,068	49,198	46,044	3,154	8,870	38,145
North Central division	6,202,901	4,281,800	1,921,101	6,076,292	4,158,966	3,166,438	992,528	1,917,326	126,609
Ohio	1,016,464	797,623	218,841	990,542	772,096	594,765	177,331	218,446	25,922
Indiana	595,066	521,708	73,358	581,987	508,759	436,175	72,584	73,228	13,079
Illinois	1,072,663	682,346	390,317	1,054,463	665,103	487,680	177,423	389,360	18,200
Michigan	617,445	369,128	248,317	611,008	363,535	263,571	99,964	247,473	6,437
Wisconsin	461,722	217,338	244,384	459,893	215,649	102,774	112,875	244,244	1,829
Minnesota	376,036	154,727	221,309	374,027	152,872	86,691	66,181	221,155	2,009
Iowa	520,332	364,662	155,670	517,006	361,432	273,356	88,076	155,574	3,326
Missouri	705,718	584,981	120,737	667,451	547,161	454,764	92,397	120,290	38,267
North Dakota	55,959	19,645	36,314	55,769	19,508	11,822	7,686	36,261	190
South Dakota	96,765	53,851	42,914	96,177	53,438	36,408	17,030	42,739	588
Nebraska	301,500	205,625	95,875	297,281	201,647	162,977	38,670	95,634	4,219
Kansas	383,231	310,166	73,065	370,688	297,766	255,455	42,311	72,922	12,543
South Central division	2,512,704	2,348,167	164,537	1,773,347	1,611,257	1,505,200	106,057	162,090	739,357
Kentucky	450,792	420,976	29,816	387,371	357,627	328,748	28,879	29,744	63,421
Tennessee	402,476	391,429	11,047	310,014	299,054	291,203	7,851	10,960	92,462
Alabama	324,822	316,697	8,125	184,059	176,055	170,767	5,288	8,004	140,763
Mississippi	271,080	266,049	5,031	120,611	115,770	111,483	4,287	4,841	150,469
Louisiana	250,563	225,212	25,251	130,748	106,079	82,715	23,364	24,669	119,815
Texas	535,942	460,694	75,248	434,010	359,911	330,685	29,226	74,099	101,932
Oklahoma	19,161	17,502	1,659	18,238	16,603	15,227	1,376	1,635	923
Arkansas	257,868	249,608	8,260	188,296	180,158	174,372	5,786	8,138	69,572
Western division	1,153,889	673,096	480,793	1,045,688	653,164	501,813	151,351	392,524	108,201
Montana	65,415	35,442	29,973	61,948	34,365	24,756	9,609	27,583	3,467
Wyoming	27,044	17,852	9,192	26,050	17,320	12,967	4,353	8,730	994
Colorado	164,920	114,580	50,340	161,015	112,016	91,031	20,985	48,999	3,905
New Mexico	44,951	38,194	6,757	41,478	35,088	32,040	3,048	6,390	3,473
Arizona	23,696	13,665	10,031	21,160	12,280	9,376	2,904	8,880	2,536
Utah	54,471	29,946	24,525	53,235	29,493	17,175	12,318	23,742	1,236
Nevada	20,951	10,181	10,770	17,002	8,877	6,138	2,739	8,125	3,949
Idaho	31,490	19,785	11,705	29,525	19,678	14,710	4,968	9,847	1,965
Washington	146,918	88,968	57,950	141,934	87,218	69,382	17,836	54,716	4,984
Oregon	111,744	74,329	37,415	102,113	73,579	63,051	10,528	28,534	9,631
California	462,289	230,154	232,135	390,228	223,250	161,187	62,063	166,978	72,061

TABLE 26.—MALES OF VOTING AGE, BY NATIVITY AND COLOR, FOR CITIES OF 25,000 INHABITANTS OR MORE: 1890.

CITIES.	All classes.	Native born.	Foreign born.	Aggregate white.	NATIVE WHITE.			Foreign white.	Total colored.
					Total.	Native parents.	Foreign parents.		
New York, N. Y	446,798	177,729	269,069	437,744	170,997	71,336	99,661	266,747	9,054
Chicago, Ill	331,593	133,109	198,484	325,046	127,278	71,948	55,330	197,768	6,547
Philadelphia, Pa	307,274	191,785	115,489	294,532	180,034	109,707	70,327	114,498	12,742
Brooklyn, N. Y	225,607	112,666	112,941	222,264	110,048	53,634	56,414	112,216	3,343
St. Louis, Mo	130,056	73,450	56,606	121,980	65,569	28,304	37,265	56,411	8,076
Boston, Mass	137,910	74,179	63,731	134,505	71,593	45,064	26,529	62,912	3,405
Baltimore, Md	116,658	86,797	29,861	99,182	69,613	43,675	25,938	29,569	17,476
San Francisco, Cal	116,350	41,146	75,204	93,759	40,491	21,253	19,238	53,268	22,591
Cincinnati, Ohio	82,350	49,519	32,831	78,451	45,676	16,777	28,899	32,775	3,899
Cleveland, Ohio	73,948	31,479	42,469	72,792	30,416	16,621	13,795	42,376	1,156
Buffalo, N. Y	71,755	34,099	37,656	71,314	33,786	13,089	20,697	37,528	441
New Orleans, La	60,816	44,966	15,850	45,244	29,719	12,222	17,497	15,525	15,572
Pittsburg, Pa	69,953	36,250	33,703	66,728	33,132	17,229	15,903	33,596	3,225
Washington, D. C	64,505	55,263	9,242	46,159	37,083	30,252	6,831	9,076	18,346
Detroit, Mich	55,476	23,482	31,994	54,343	22,575	11,583	10,992	31,768	1,133
Milwaukee, Wis	52,330	18,669	33,661	52,128	18,488	5,160	13,328	33,640	202
Newark, N. J	50,133	26,233	23,900	48,852	25,081	14,072	11,009	23,771	1,281
Minneapolis, Minn	56,301	26,828	29,473	55,691	26,249	17,954	8,295	29,442	610
Jersey city, N. J	46,884	22,758	24,126	46,076	22,095	10,533	11,562	23,981	808
Louisville, Ky	44,684	33,561	11,123	36,769	25,671	15,476	10,195	11,098	7,915
Omaha, Neb	49,020	32,610	17,010	47,738	30,828	24,754	6,074	16,910	1,882
Rochester, N. Y	36,529	20,322	16,207	36,368	20,179	9,773	10,406	16,189	161
St. Paul, Minn	42,432	18,242	24,190	41,730	17,596	9,652	7,944	24,134	702
Kansas city, Mo	46,239	35,450	10,789	41,627	31,014	25,175	5,839	10,613	4,612
Providence, R. I	39,333	23,098	16,235	38,121	21,974	14,731	7,243	16,147	1,212
Denver, Colo	43,267	29,436	13,831	41,096	28,194	22,133	6,061	12,902	2,171
Indianapolis, Ind	31,413	24,606	6,807	28,628	21,838	16,472	5,366	6,790	2,785
Allegheny, Pa	29,558	17,870	11,688	28,717	17,058	9,047	8,011	11,659	841
Albany, N. Y	26,714	17,212	9,502	26,259	16,790	8,437	8,353	9,469	455
Columbus, Ohio	27,048	21,155	5,893	25,043	19,174	13,528	5,646	5,869	2,005
Syracuse, N. Y	25,397	15,986	9,411	25,097	15,725	9,424	6,301	9,372	300
Worcester, Mass	25,274	13,950	11,324	24,978	13,685	9,727	3,958	11,293	296
Toledo, Ohio	22,629	12,859	9,770	22,277	12,547	7,441	5,106	9,730	352
Richmond, Va	21,686	19,920	1,766	13,686	11,956	10,509	1,447	1,730	8,000
New Haven, Conn	24,357	14,378	9,979	23,596	13,686	9,484	4,202	9,910	761
Paterson, N. J	20,875	8,769	12,106	20,638	8,592	4,878	3,714	12,046	237
Lowell, Mass	20,505	9,535	10,970	20,412	9,502	6,349	3,153	10,910	93
Nashville, Tenn	20,407	18,569	1,838	13,341	11,524	10,173	1,351	1,817	7,066
Scranton, Pa	20,053	8,937	11,116	19,951	8,848	4,520	4,328	11,103	102
Fall River, Mass	18,993	6,288	12,705	18,918	6,245	3,315	2,930	12,673	75
Cambridge, Mass	20,211	10,783	9,428	19,644	10,318	6,746	3,572	9,326	567
Atlanta, Ga	17,124	16,094	1,030	10,736	9,725	9,080	645	1,011	6,388
Memphis, Tenn	20,061	16,920	3,141	12,269	9,154	7,382	1,772	3,115	7,792
Wilmington, Del	18,599	14,447	4,152	16,216	12,099	9,326	2,773	4,117	2,383
Dayton, Ohio	17,616	13,167	4,449	16,942	12,497	8,550	3,947	4,445	674
Troy, N. Y	16,784	9,596	7,188	16,625	9,447	4,676	4,771	7,178	159
Grand Rapids, Mich	17,667	9,675	7,992	17,469	9,510	6,568	2,942	7,959	198
Reading, Pa	15,867	13,453	2,414	15,726	13,322	11,859	1,463	2,404	141
Camden, N. J	16,754	13,446	3,308	15,364	12,125	9,736	2,389	3,239	1,390
Trenton, N. J	17,091	11,053	6,038	16,414	10,412	7,358	3,054	6,002	677
Lynn, Mass	17,678	12,100	5,578	17,446	11,979	9,760	2,219	5,467	232
Lincoln, Neb	16,370	13,582	2,788	15,927	13,169	11,388	1,781	2,758	443
Charleston, S. C	13,822	12,232	1,590	6,266	4,704	3,644	1,060	1,562	7,556
Hartford, Conn	16,284	10,218	6,066	15,772	9,758	6,575	3,183	6,014	512
St. Joseph, Mo	16,040	12,616	3,424	15,086	11,676	9,271	2,405	3,410	954
Evansville, Ind	14,667	11,119	3,548	12,916	9,371	5,392	3,979	3,545	1,751
Los Angeles, Cal	17,003	10,149	6,854	14,962	9,759	7,613	2,146	5,203	2,041
Des Moines, Iowa	14,108	10,553	3,555	13,731	10,183	8,516	1,667	3,548	377
Bridgeport, Conn	14,701	8,481	6,220	14,435	8,239	5,579	2,660	6,196	266
Oakland, Cal	15,028	7,870	7,158	13,793	7,664	5,377	2,287	6,129	1,235
Portland, Ore	22,253	10,425	11,828	17,813	10,165	7,894	2,271	7,648	4,440
Saginaw, Mich	13,935	6,917	7,018	13,835	6,832	4,337	2,495	7,003	100
Salt Lake, Utah	14,461	8,469	5,992	14,171	8,397	5,464	2,933	5,774	290
Lawrence, Mass	11,942	4,628	7,314	11,898	4,597	2,540	2,057	7,301	44
Springfield, Mass	13,285	8,930	4,355	13,035	8,699	6,605	2,094	4,336	250
Manchester, N. H	11,484	5,740	5,744	11,461	5,725	4,406	1,319	5,736	23
Utica, N. Y	12,041	7,153	4,888	11,951	7,066	3,366	3,700	4,885	90
Hoboken, N. J	12,034	4,335	7,699	11,989	4,314	1,625	2,689	7,675	45
Savannah, Ga	12,211	10,452	1,759	6,096	4,392	3,234	1,158	1,704	6,115
Seattle, Wash	19,910	11,709	8,201	19,372	11,557	9,043	2,514	7,815	538

TABLE 26.—MALES OF VOTING AGE, BY NATIVITY AND COLOR, FOR CITIES OF 25,000 INHABITANTS OR MORE: 1890—Continued.

CITIES.	All classes.	Native born.	Foreign born.	Aggregate white.	NATIVE WHITE.			Foreign white.	Total colored.
					Total.	Native parents.	Foreign parents.		
Peoria, Ill	12,869	8,963	3,906	12,507	8,637	5,782	2,855	3,870	362
New Bedford, Mass	11,367	6,355	5,012	10,869	6,030	4,813	1,217	4,839	498
Erie, Pa	11,537	6,644	4,893	11,455	6,574	3,763	2,811	4,881	82
Somerville, Mass	11,752	7,581	4,171	11,729	7,568	5,906	1,662	4,161	23
Harrisburg, Pa	11,064	9,790	1,274	9,957	8,703	7,794	909	1,254	1,107
Kansas city, Kan	11,556	8,628	2,928	10,231	7,325	5,762	1,563	2,906	1,325
Dallas, Tex	13,083	10,738	2,345	10,696	8,418	7,497	921	2,278	2,387
Sioux city, Iowa	13,618	9,269	4,349	13,427	9,089	7,053	2,036	4,338	191
Elizabeth, N. J	10,457	5,518	4,939	10,250	5,318	2,825	2,493	4,932	207
Wilkesbarre, Pa	9,790	5,446	4,344	9,621	5,281	3,438	1,843	4,340	169
San Antonio, Tex	11,079	6,633	4,446	9,920	5,557	3,927	1,630	4,363	1,159
Covington, Ky	9,629	6,562	3,067	9,119	6,057	3,172	2,885	3,062	510
Portland, Me	10,695	7,809	2,886	10,600	7,751	6,194	1,557	2,849	95
Tacoma, Wash	17,136	9,688	7,448	16,903	9,541	7,347	2,194	7,362	233
Holyoke, Mass	9,083	3,301	5,782	9,067	3,298	1,747	1,551	5,769	16
Fort Wayne, Ind	10,022	6,733	3,289	9,931	6,655	4,091	2,564	3,276	91
Binghamton, N. Y	10,548	8,518	2,030	10,372	8,352	6,812	1,540	2,020	176
Norfolk, Va	9,767	9,152	615	5,389	4,788	4,373	415	601	4,378
Wheeling, W. Va	9,263	6,383	2,880	8,955	6,082	3,319	2,763	2,873	308
Augusta, Ga	8,234	7,630	604	4,563	3,985	3,525	460	578	3,671
Youngstown, Ohio	8,977	4,221	4,756	8,779	4,027	2,399	1,628	4,752	198
Duluth, Minn	15,029	6,030	8,999	14,898	5,925	4,033	1,892	8,973	131
Yonkers, N. Y	8,715	4,342	4,373	8,544	4,201	2,240	1,961	4,343	171
Lancaster, Pa	8,368	6,694	1,674	8,185	6,525	5,136	1,389	1,660	183
Springfield, Ohio	9,113	7,340	1,773	8,069	6,301	4,789	1,512	1,768	1,044
Quincy, Ill	8,672	5,656	3,016	8,184	5,174	2,584	2,590	3,010	488
Mobile, Ala	7,579	6,484	1,095	4,433	3,374	2,121	1,253	1,059	3,146
Topeka, Kan	8,740	7,212	1,528	7,504	5,994	5,138	856	1,510	1,236
Elmira, N. Y	9,496	7,127	2,369	9,277	6,913	5,125	1,788	2,364	219
Salem, Mass	8,709	5,530	3,179	8,654	5,490	3,959	1,531	3,164	55
Long Island city, N. Y	8,563	3,425	5,138	8,515	3,391	1,208	2,183	5,124	48
Altoona, Pa	8,457	6,876	1,581	8,291	6,715	5,639	1,076	1,576	166
Dubuque, Iowa	8,529	4,876	3,653	8,485	4,839	2,100	2,739	3,646	44
Terre Haute, Ind	8,923	7,167	1,756	8,541	6,787	5,320	1,467	1,754	382
Chattanooga, Tenn	9,361	8,652	709	5,476	4,778	4,313	465	698	3,885
Galveston, Tex	8,451	5,343	3,108	6,720	3,720	2,325	1,395	3,000	1,731
Waterbury, Conn	8,247	4,226	4,021	8,182	4,172	2,300	1,872	4,010	65
Chelsea, Mass	8,331	5,288	3,043	8,107	5,121	3,885	1,236	2,986	224
Bay city, Mich	7,868	3,300	4,568	7,821	3,261	2,106	1,155	4,560	47
Pawtucket, R. I	7,538	3,982	3,556	7,504	3,955	2,418	1,537	3,549	34
Akron, Ohio	7,639	5,038	2,601	7,507	4,909	3,638	1,271	2,598	132
Houston, Tex	8,700	6,970	1,730	6,068	4,361	3,676	685	1,707	2,632
Haverhill, Mass	8,665	6,380	2,285	8,591	6,324	5,366	958	2,267	74
Brockton, Mass	8,692	6,096	2,596	8,650	6,065	4,929	1,136	2,585	42
Williamsport, Pa	7,417	6,052	1,365	7,093	5,730	4,741	989	1,363	324
Davenport, Iowa	7,293	3,415	3,878	7,215	3,343	1,714	1,629	3,872	78
Sacramento, Cal	10,679	5,818	4,861	8,944	5,691	3,468	2,223	3,253	1,735
Canton, Ohio	7,433	5,469	1,964	7,394	5,431	3,814	1,617	1,963	39
Birmingham, Ala	8,627	7,704	923	5,312	4,410	3,911	499	902	3,315
Little Rock, Ark	7,687	6,609	1,078	5,012	3,954	3,454	500	1,058	2,675
Auburn, N. Y	8,109	5,461	2,648	7,943	5,315	3,361	1,954	2,628	166
Taunton, Mass	7,347	4,618	2,729	7,302	4,592	3,400	1,192	2,710	45
Allentown, Pa	6,839	5,818	1,021	6,819	5,799	5,247	552	1,020	20
Lacrosse, Wis	6,899	3,176	3,723	6,877	3,158	1,788	1,370	3,719	22

TABLE 27.—PERSONS OF SCHOOL, MILITIA, AND VOTING AGES, BY SEX, NATIVITY, AND COLOR, BY COUNTIES: 1890.

COUNTIES.	5 TO 20 YEARS, INCLUSIVE.						MALES 18 TO 44 YEARS, INCLUSIVE.			MALES 21 YEARS AND OVER.		
	Native white.		Foreign white.		Total colored.							
	Males.	Females.	Males.	Females.	Males.	Females.	Native white.	Foreign white.	Total colored.	Native white.	Foreign white.	Total colored.
Alabama	172,260	168,440	1,095	946	147,309	149,444	148,989	4,749	111,287	176,055	8,004	140,763
Autauga	960	960	1	1	1,847	1,933	849	12	1,249	1,053	17	1,638
Baldwin	1,201	1,128	1	6	689	675	993	46	568	1,179	89	776
Barbour	2,721	2,706	.....	3	4,787	4,869	2,342	18	2,921	2,342	52	3,896
Bibb	1,754	1,806	52	40	1,021	989	1,664	217	1,013	1,901	251	1,140
Blount	4,390	4,373	8	6	394	323	3,426	28	510	3,958	72	530
Bullock	1,149	1,240	.....	.....	4,704	4,742	1,089	2	2,928	1,373	8	3,921
Butler	2,351	2,382	1	.....	2,342	2,364	1,916	14	1,605	2,347	30	1,926
Calhoun	4,837	4,625	41	43	2,019	1,995	4,784	150	2,193	5,530	236	2,445
Chambers	2,587	2,553	.....	1	3,201	3,235	2,197	8	2,059	2,678	18	2,498
Cherokee	3,883	3,715	.....	1	673	621	3,064	16	547	3,575	29	620
Chilton	2,557	2,423	3	.....	709	648	1,997	10	521	2,300	17	635
Choctaw	1,750	1,709	.....	.....	2,158	2,103	1,403	.....	1,329	1,692	18	1,651
Clarke	2,030	1,926	2	1	2,983	2,768	1,698	6	2,042	2,040	12	2,542
Clay	3,072	2,969	.....	.....	389	410	2,333	2	260	2,742	5	302
Cleburne	2,727	2,662	.....	.....	190	160	2,010	2	137	2,413	5	157
Coffee	2,209	2,080	.....	.....	409	454	1,789	4	288	2,006	6	343
Colbert	2,469	2,455	8	8	1,672	1,765	2,334	86	1,457	2,810	141	1,691
Conecuh	1,811	1,674	5	2	1,589	1,591	1,407	9	979	1,665	14	1,235
Coosa	2,294	2,202	.....	.....	1,281	1,292	1,741	1	722	2,102	6	898
Covington	1,480	1,567	.....	.....	195	199	1,108	2	139	1,322	3	166
Crenshaw	2,395	2,319	.....	.....	796	858	2,146	.....	564	2,508	3	686
Cullman	2,931	2,853	89	79	9	7	1,988	175	13	2,263	386	11
Dale	2,981	2,876	2	.....	779	721	2,524	9	576	2,888	9	648
Dallas	1,351	1,421	13	6	8,706	8,934	1,535	98	6,190	1,948	198	8,531
Dekalb	4,232	4,070	6	10	244	217	3,567	71	321	4,229	110	380
Elmore	2,421	2,362	.....	1	2,310	2,286	1,997	14	1,595	2,387	25	2,095
Escambia	1,272	1,240	1	5	651	607	1,053	26	552	1,182	41	602
Etowah	3,794	3,759	3	8	768	843	3,264	50	743	3,890	91	924
Fayette	2,435	2,350	.....	.....	399	388	1,922	2	273	2,209	8	308
Franklin	2,010	1,956	3	2	246	252	1,522	7	206	1,867	17	238
Geneva	2,007	2,075	1	.....	202	240	1,794	6	209	2,000	9	240
Greene	595	587	.....	.....	4,228	4,405	583	10	2,633	785	22	3,621
Hale	1,092	999	3	1	5,018	4,917	984	16	3,247	1,194	28	4,467
Henry	3,353	3,272	.....	.....	1,997	1,917	2,895	7	1,530	3,375	15	1,759
Jackson	5,244	5,063	3	1	912	863	4,107	21	584	5,047	38	752
Jefferson	9,888	9,698	582	478	5,442	5,234	12,248	1,920	10,521	13,705	2,596	11,162
Lamar	2,441	2,438	.....	.....	619	643	1,946	4	399	2,313	10	508
Lauderdale	3,365	3,302	27	21	1,529	1,451	3,126	116	1,289	3,706	196	1,580
Lawrence	2,697	2,509	.....	.....	1,688	1,996	2,220	12	1,222	2,683	22	1,586
Lee	2,375	2,465	7	4	3,781	3,822	2,072	13	2,208	2,668	28	2,957
Limestone	2,601	2,583	9	6	2,043	2,023	2,007	35	1,342	2,574	58	1,746
Lowndes	892	873	.....	.....	6,094	5,828	826	8	4,109	1,060	18	5,422
Macon	854	834	.....	.....	3,123	3,220	747	2	2,059	955	6	2,754
Madison	4,047	3,896	9	13	3,963	4,109	3,254	47	2,887	4,182	113	3,841
Marengo	1,618	1,621	2	4	5,467	5,648	1,382	12	3,671	1,711	28	5,094
Marion	2,439	2,302	.....	.....	116	135	1,807	2	91	2,052	4	103
Marshall	3,989	3,720	.....	.....	315	297	3,015	2	195	3,463	13	231
Mobile	5,261	5,177	56	44	4,245	4,539	4,974	551	3,910	5,551	1,468	5,279
Monroe	1,791	1,687	1	.....	2,374	2,482	1,411	6	1,542	1,775	10	1,939
Montgomery	2,560	2,690	25	21	8,515	9,047	2,895	202	6,478	3,448	361	8,633
Morgan	3,660	3,574	33	22	1,194	1,400	3,427	168	1,096	4,068	227	1,374
Perry	1,360	1,440	6	1	5,076	5,186	1,181	24	3,104	1,457	43	4,303
Pickens	1,982	1,854	.....	1	3,031	3,031	1,689	3	2,126	2,001	10	2,563
Pike	3,143	3,161	3	2	1,991	2,072	2,665	10	1,507	3,149	22	1,755
Randolph	3,044	2,910	.....	.....	789	763	2,349	1	477	2,714	5	581
Russell	1,084	1,206	1	.....	4,008	4,311	990	6	2,441	1,292	22	3,306
St. Clair	3,125	3,057	7	18	716	698	2,517	17	551	2,951	29	610
Shelby	3,049	2,908	11	18	1,498	1,341	2,594	51	1,664	3,052	95	1,739
Sumter	1,168	1,258	2	.....	5,253	5,471	1,000	24	3,433	1,296	42	4,522
Talladega	3,209	3,214	13	7	3,167	3,088	2,736	58	2,198	3,277	80	2,804
Tallapoosa	3,519	3,372	.....	.....	2,020	1,989	2,975	3	1,300	3,604	8	1,504
Tuscaloosa	3,760	3,662	12	13	2,604	2,659	3,238	73	1,957	3,914	152	2,531
Walker	3,103	2,955	37	43	304	284	2,541	199	516	2,899	248	539
Washington	1,023	976	1	.....	689	715	875	11	616	1,004	24	758
Wilcox	1,4.9	1,340	5	5	5,128	5,364	1,177	19	3,672	1,481	29	4,763
Winston	1,419	1,401	.....	.....	10	7	1,080	5	3	1,250	8	4

TABLE 27.—PERSONS OF SCHOOL, MILITIA, AND VOTING AGES, BY SEX, NATIVITY, AND COLOR, BY COUNTIES: 1890—Continued.

COUNTIES.	5 TO 20 YEARS, INCLUSIVE.						MALES 18 TO 44 YEARS, INCLUSIVE.			MALES 21 YEARS AND OVER.		
	Native white.		Foreign white.		Total colored.							
	Males.	Females.	Males.	Females.	Males.	Females.	Native white.	Foreign white.	Total colored.	Native white.	Foreign white.	Total colored.
Arizona	7,148	6,878	1,715	1,648	532	363	10,046	6,796	2,384	12,280	8,880	2,536
Apache	722	701	6	3	7	6	775	148	299	864	217	304
Cochise	666	635	227	192	17	.....	1,266	1,260	158	1,560	1,512	168
Gila	239	216	12	20	12	9	410	122	264	552	190	276
Graham	792	755	97	80	21	11	866	573	480	992	697	505
Maricopa	1,561	1,523	260	262	28	11	1,862	1,022	225	2,251	1,378	247
Mohave	135	129	7	3	8	4	401	178	23	520	280	22
Pima	1,161	1,134	810	841	244	215	1,227	1,649	499	1,524	2,075	534
Pinal	454	509	181	179	37	19	478	651	86	631	873	96
Yavapai	1,064	955	52	26	22	8	2,437	881	191	3,011	1,265	212
Yuma	354	321	63	42	136	80	324	312	159	375	393	172
Arkansas	172,048	168,755	938	954	66,549	66,941	153,296	4,459	56,953	180,158	8,138	69,572
Arkansas	1,624	1,493	22	18	719	806	1,506	83	586	1,857	165	753
Ashley	1,346	1,311	1	.....	1,465	1,524	1,216	7	1,224	1,402	17	1,422
Baxter	1,938	1,785	.....	.....	5	4	1,545	3	2	1,767	12	3
Benton	5,751	5,860	3	6	18	25	4,364	35	15	5,956	115	18
Boone	3,009	3,469	3	1	22	22	2,681	8	14	3,534	27	16
Bradley	1,049	1,113	1	.....	725	708	909	6	434	1,083	11	499
Calhoun	1,055	935	.....	.....	670	636	847	10	434	943	17	508
Carroll	3,567	3,600	9	5	13	13	2,743	45	19	3,654	113	21
Chicot	220	266	3	1	2,112	2,052	317	15	1,863	387	25	2,400
Clark	3,029	2,950	3	3	1,540	1,542	2,672	24	1,035	3,147	62	1,251
Clay	2,611	2,461	4	5	10	4	2,605	43	13	2,916	83	15
Cleburne	1,709	1,673	3	2	8	15	1,430	12	6	1,648	18	12
Cleveland	1,805	1,623	.....	.....	809	743	1,600	19	595	1,799	34	655
Columbia	2,592	2,602	1	1	1,786	1,750	2,409	18	1,124	2,814	26	1,251
Conway	2,419	2,381	73	88	1,746	1,615	2,053	116	1,274	2,337	233	1,614
Craighead	2,377	2,291	3	9	95	93	2,437	74	100	2,744	123	116
Crawford	4,144	4,141	4	2	501	497	3,667	50	381	4,218	123	490
Crittenden	340	305	1	1	2,503	2,411	577	34	2,484	719	68	3,016
Cross	961	880	2	6	643	615	1,057	32	540	1,193	55	651
Dallas	1,280	1,283	1	2	712	766	1,114	9	539	1,317	19	622
Desha	391	391	1	2	1,686	1,659	499	38	1,752	573	71	2,114
Drew	1,600	1,584	.....	3	2,156	2,118	1,401	23	1,690	1,651	41	2,022
Faulkner	3,282	3,099	36	35	714	712	2,729	76	566	3,147	140	753
Franklin	4,281	4,080	19	24	162	161	3,364	88	99	3,856	180	122
Fulton	2,304	2,310	4	8	18	32	1,938	19	13	2,334	37	11
Garland	1,924	2,325	27	27	444	505	2,504	299	621	3,300	532	734
Grant	1,531	1,415	1	1	245	232	1,253	6	177	1,368	11	196
Greene	2,685	2,536	13	7	26	18	2,645	71	76	3,007	112	73
Hempstead	2,632	2,467	4	4	2,546	2,563	2,129	17	1,622	2,561	49	2,095
Hot Spring	2,205	2,192	6	9	290	265	1,990	36	240	2,262	66	271
Howard	2,379	2,291	.....	2	707	717	1,862	12	471	2,218	30	594
Independence	4,349	4,383	3	1	339	353	3,923	36	282	4,495	76	333
Izard	2,859	2,732	.....	.....	61	59	2,246	4	38	2,578	7	40
Jackson	2,270	2,135	7	4	921	938	2,426	48	835	2,692	93	1,009
Jefferson	1,985	1,854	17	29	6,179	6,304	2,682	230	5,685	3,099	385	7,276
Johnson	3,534	3,350	35	39	158	129	2,763	136	128	3,168	219	136
Lafayette	663	548	.....	1	1,034	999	687	11	781	808	24	955
Lawrence	2,527	2,457	7	4	169	178	2,574	53	182	2,894	95	205
Lee	923	838	.....	2	3,118	3,010	1,119	27	2,826	1,268	58	3,342
Lincoln	796	825	1	1	1,403	1,340	736	8	1,285	841	13	1,541
Little River	1,039	1,005	1	.....	837	931	897	6	680	1,096	13	824
Logan	4,378	4,193	63	60	278	256	3,441	200	191	3,820	330	218
Lonoke	2,348	2,259	8	3	1,742	1,788	2,269	45	1,497	2,697	88	1,868
Madison	3,808	3,762	4	3	11	11	2,921	26	8	3,536	52	12
Marion	2,366	2,279	1	1	9	9	1,772	3	5	2,005	11	4
Miller	1,533	1,589	8	5	1,432	1,385	1,724	102	1,259	1,995	156	1,453
Mississippi	1,068	1,127	6	5	1,207	1,180	1,275	30	1,383	1,494	51	1,583
Monroe	1,198	1,237	6	3	1,973	2,004	1,350	52	1,744	1,521	99	2,126
Montgomery	1,662	1,652	1	1	72	83	1,303	15	34	1,543	24	48
Nevada	2,346	2,318	3	7	949	1,041	1,877	21	670	2,168	45	809
Newton	2,233	2,156	1	.....	3	.....	1,645	2	1	1,923	11	2
Ouachita	1,606	1,571	5	6	1,988	2,006	1,600	47	1,434	1,886	89	1,769
Perry	1,036	915	11	4	171	237	892	21	150	984	46	203
Phillips	993	1,035	12	16	4,065	4,149	1,224	103	3,643	1,491	200	4,709
Pike	1,786	1,723	.....	.....	106	116	1,421	2	75	1,587	10	87

TABLE 27.—PERSONS OF SCHOOL, MILITIA, AND VOTING AGES, BY SEX, NATIVITY, AND COLOR, BY COUNTIES: 1890—Continued.

COUNTIES.	5 TO 20 YEARS, INCLUSIVE.						MALES 18 TO 44 YEARS, INCLUSIVE.			MALES 21 YEARS AND OVER.		
	Native white.		Foreign white.		Total colored.							
	Males.	Females.	Males.	Females.	Males.	Females.	Native white.	Foreign white.	Total colored.	Native white.	Foreign white.	Total colored.
Arkansas—Continued.												
Poinsett	739	704	5	6	121	100	850	32	152	970	58	165
Polk	2,019	2,058	1	.....	13	7	1,496	4	6	1,831	15	8
Pope	3,923	3,759	44	37	381	362	3,105	91	294	3,623	168	330
Prairie	1,458	1,369	9	7	961	947	1,360	56	762	1,644	106	963
Pulaski	4,070	4,333	219	223	4,092	4,295	5,296	880	4,684	6,246	1,392	5,881
Randolph	2,985	2,853	52	52	130	154	2,764	75	81	3,057	120	105
St. Francis	1,144	1,039	.....	1	1,778	1,753	1,178	30	1,572	1,402	67	1,825
Saline	2,136	2,151	26	18	325	346	1,807	73	261	2,058	110	329
Scott	2,834	2,748	5	1	9	5	2,175	12	5	2,536	23	9
Searcy	2,146	2,101	2	1	10	3	1,648	4	8	1,847	11	10
Sebastian	5,876	5,944	81	95	720	754	5,757	440	838	6,683	766	974
Sevier	1,995	1,831	.....	.....	352	368	1,534	2	210	1,763	10	249
Sharp	2,302	2,215	5	3	44	45	1,800	22	22	2,005	39	25
Stone	1,555	1,502	.....	.....	24	25	1,212	3	17	1,383	10	20
Union	1,827	1,811	2	2	1,453	1,578	1,504	3	957	1,794	13	1,085
Van Buren	1,932	1,802	.....	.....	34	39	1,391	5	21	1,610	11	34
Washington	6,581	6,502	14	10	229	249	5,140	41	148	6,660	138	184
White	4,217	4,224	16	14	589	579	3,883	73	468	4,561	144	541
Woodruff	1,330	1,276	1	4	1,679	1,706	1,444	29	1,354	1,618	63	1,659
Yell	3,633	3,478	8	13	284	297	3,122	28	268	3,566	64	306
California	159,557	160,170	14,788	12,192	9,240	4,342	179,062	105,122	58,817	223,250	166,978	72,061
Alameda	12,910	13,268	1,482	1,471	548	123	11,171	8,054	2,968	13,637	13,650	3,273
Alpine	58	50	16	4	36	36	70	118	56	82	140	73
Amador	1,541	1,551	90	86	24	22	1,392	837	172	1,862	1,591	314
Butte	2,516	2,383	76	46	155	85	3,169	737	1,136	4,392	1,495	1,600
Calaveras	1,257	1,203	41	34	26	16	1,366	472	143	1,948	1,394	365
Colusa	2,152	1,959	86	76	100	53	3,071	963	785	3,798	1,396	1,027
Contra Costa	1,971	1,878	238	139	47	9	1,775	1,742	412	2,123	2,600	455
Del Norte	345	299	33	1	63	47	430	256	85	533	381	116
Eldorado	1,146	1,189	37	26	65	50	1,346	414	254	2,225	1,262	600
Fresno	4,169	3,908	479	246	301	136	6,226	2,639	2,279	7,597	3,338	2,755
Humboldt	3,238	3,171	435	293	209	253	3,124	3,032	320	4,070	3,951	424
Inyo	374	355	17	12	167	169	389	259	216	659	501	293
Kern	1,150	1,108	100	44	137	72	1,783	913	969	2,214	1,264	1,181
Lake	1,032	1,125	41	36	68	65	977	280	234	1,471	480	413
Lassen	664	618	10	1	60	52	805	180	97	1,069	332	153
Los Angeles	12,937	13,719	1,234	1,253	588	326	15,686	6,456	3,906	20,470	10,016	4,712
Marin	1,907	1,265	369	126	130	28	1,982	2,303	813	2,228	2,896	919
Mariposa	565	518	8	12	36	33	488	144	86	744	547	229
Mendocino	2,573	2,464	255	100	120	79	2,687	2,044	417	3,593	2,616	539
Merced	1,083	939	113	64	54	10	1,578	843	536	1,931	1,167	719
Modoc	764	742	20	13	93	95	917	165	114	1,206	300	169
Mono	178	180	27	3	63	80	203	259	146	341	395	236
Monterey	2,697	2,597	254	116	123	50	2,756	1,569	1,187	3,368	2,335	1,547
Napa	2,104	2,061	181	132	71	15	2,102	1,563	721	2,840	2,700	856
Nevada	2,573	2,526	139	110	57	36	2,238	1,420	626	2,893	2,824	1,098
Orange	2,276	2,239	175	146	22	5	1,989	689	131	2,721	1,117	148
Placer	1,897	1,810	161	81	74	16	2,509	1,237	1,010	3,419	2,147	1,375
Plumas	557	538	84	37	69	65	530	630	269	921	996	406
Sacramento	4,796	4,764	389	300	363	100	7,247	3,127	3,246	8,552	5,206	4,262
San Benito	1,091	1,103	63	34	21	20	958	537	79	1,205	832	113
San Bernardino	3,370	3,227	347	277	197	93	4,956	1,628	794	6,207	2,376	858
San Diego	4,534	4,727	427	366	232	139	5,742	2,374	899	7,902	3,624	1,046
San Francisco	34,920	36,691	4,165	4,278	2,678	849	37,978	34,140	20,593	40,491	53,268	22,591
San Joaquin	3,586	3,799	204	183	189	64	4,637	2,135	1,315	6,186	3,760	1,645
San Luis Obispo	2,524	2,344	219	137	140	97	2,379	1,335	426	2,976	1,877	502
San Mateo	1,390	1,316	276	97	68	6	1,111	1,750	422	1,335	2,399	430
Santa Barbara	2,418	2,557	142	118	81	22	2,527	828	461	3,339	1,283	539
Santa Clara	6,311	6,704	670	562	448	155	6,394	3,694	1,986	8,221	6,117	2,744
Santa Cruz	2,953	2,728	236	130	81	11	2,852	1,786	659	3,673	2,691	760
Shasta	1,786	1,738	60	43	165	170	2,006	550	393	2,877	1,035	580
Sierra	595	568	39	29	13	6	671	522	306	1,023	1,053	476
Siskiyou	1,550	1,507	54	38	210	180	2,054	633	832	2,894	1,283	1,227
Solano	2,830	2,858	229	152	121	18	3,132	2,264	1,340	3,732	3,560	1,471
Sonoma	4,800	4,804	441	315	150	54	4,422	2,861	1,043	5,955	4,464	1,214
Stanislaus	1,372	1,361	94	60	31	13	2,128	755	273	2,658	1,160	399

TABLE 27.—PERSONS OF SCHOOL, MILITIA, AND VOTING AGES, BY SEX, NATIVITY, AND COLOR, BY COUNTIES: 1890—Continued.

COUNTIES.	5 TO 20 YEARS, INCLUSIVE.						MALES 18 TO 44 YEARS, INCLUSIVE.			MALES 21 YEARS AND OVER.		
	Native white.		Foreign white.		Total colored.							
	Males.	Females.	Males.	Females.	Males.	Females.	Native white.	Foreign white.	Total colored.	Native white.	Foreign white.	Total colored.
California—Continued.												
Sutter	830	821	26	15	30	3	1,064	226	241	1,345	403	328
Tehama	1,446	1,353	48	27	93	71	1,757	442	692	2,373	756	935
Trinity	432	442	15	11	48	39	514	146	338	855	420	566
Tulare	3,918	3,579	159	107	139	74	5,261	1,230	820	6,430	1,704	964
Tuolumne	800	783	25	26	34	25	858	280	109	1,311	966	352
Ventura	1,485	1,480	116	71	70	40	1,848	547	376	2,297	817	475
Yolo	1,966	1,925	96	77	61	22	2,226	629	461	2,997	1,057	619
Yuba	1,220	1,328	47	31	71	45	1,581	485	625	2,061	1,036	970
Colorado	51,798	49,955	5,129	4,581	873	814	97,867	39,255	3,319	112,016	48,999	3,905
Arapahoe	14,409	14,687	1,849	1,925	422	435	30,313	13,466	1,837	34,085	16,303	2,269
Archuleta	145	109	.....	3	2	.....	214	18	1	246	40	.....
Baca	286	246	5	1	.....	.....	263	17	.....	360	38	.....
Bent	196	178	5	6	.....	4	321	66	2	376	90	4
Boulder	2,015	1,983	207	214	15	5	2,894	1,136	31	3,436	1,535	35
Chaffee	811	796	61	40	9	5	1,636	649	52	1,942	871	52
Cheyenne	81	73	6	4	1	.....	145	33	1	157	48	1
Clear Creek	798	863	134	103	12	13	1,042	981	28	1,565	1,363	39
Conejos	1,263	1,270	26	18	4	7	1,507	178	17	1,747	263	17
Costilla	658	637	6	4	.....	1	634	38	2	788	82	3
Custer	503	488	33	32	1	2	431	191	1	586	303	1
Delta	419	383	15	11	.....	.....	597	119	2	732	156	2
Dolores	117	112	9	5	3	2	591	229	10	652	280	9
Douglas	422	400	51	31	3	4	655	349	7	758	462	7
Eagle	298	240	99	20	.....	.....	1,069	1,033	1	1,166	1,210	2
Elbert	293	268	13	9	7	1	412	131	17	466	207	15
El Paso	2,678	2,624	209	154	86	85	*5,368	1,290	241	6,064	1,665	258
Fremont	1,257	1,142	197	183	13	11	1,931	929	51	2,200	1,264	48
Garfield	497	419	49	50	2	3	1,028	667	18	1,243	832	21
Gilpin	734	782	153	143	9	11	658	1,150	44	789	1,396	65
Grand	76	71	2	2	.....	.....	158	55	1	197	71	2
Gunnison	435	441	84	52	4	13	1,099	609	13	1,308	732	20
Hinsdale	81	89	5	8	.....	1	221	70	4	291	110	5
Huerfano	1,164	1,165	67	63	10	4	1,199	365	21	1,504	461	20
Jefferson	1,439	1,128	119	73	6	3	1,879	726	12	2,093	992	14
Kiowa	215	176	5	5	7	2	267	27	.....	337	45	2
Kit Carson	368	346	39	41	.....	.....	484	115	.....	566	163	.....
Lake	1,378	1,395	262	249	29	21	3,287	2,471	66	3,623	2,904	83
La Plata	712	597	39	50	8	3	1,647	494	35	1,814	648	35
Larimer	1,533	1,419	123	51	6	3	2,127	641	10	2,532	824	10
Las Animas	2,565	2,528	191	187	33	36	3,270	1,154	85	3,918	1,420	97
Lincoln	95	77	13	5	.....	.....	197	59	.....	199	88	.....
Logan	494	498	61	44	1	2	535	181	1	641	245	1
Mesa	557	521	31	17	4	2	1,255	314	18	1,447	419	16
Montezuma	285	262	7	9	.....	.....	308	53	1	381	82	1
Montrose	550	513	25	23	.....	1	1,127	240	13	1,270	314	16
Morgan	241	198	11	16	.....	.....	438	101	2	469	127	3
Otero	657	485	29	20	4	1	1,528	200	19	1,554	231	19
Ouray	589	444	78	37	12	4	2,514	1,192	50	2,751	1,319	50
Park	367	395	49	30	1	.....	976	434	41	1,135	555	66
Phillips	412	398	49	42	.....	.....	488	122	2	569	184	2
Pitkin	801	853	76	59	5	8	2,490	1,152	28	2,981	1,385	31
Prowers	289	312	25	14	1	.....	463	67	8	551	92	8
Pueblo	3,906	3,546	256	198	134	110	9,724	2,936	456	10,355	3,459	476
Rio Blanco	158	136	5	6	.....	.....	370	93	3	412	128	3
Rio Grande	563	503	24	20	6	1	772	130	5	942	204	8
Routt	335	266	9	15	.....	.....	699	173	4	800	220	6
Saguache	534	516	7	9	2	1	769	145	3	951	259	3
San Juan	106	84	14	17	.....	.....	504	386	12	570	465	12
San Miguel	188	147	25	12	3	.....	1,031	533	18	1,465	605	20
Sedgwick	214	177	18	18	.....	.....	239	90	2	268	133	3
Summit	164	198	19	22	2	.....	470	276	4	608	350	2
Washington	326	311	31	19	2	5	448	130	6	538	169	8
Weld	1,742	1,662	158	145	4	4	2,689	712	12	3,031	998	14
Yuma	379	398	46	47	.....	.....	486	139	1	587	190	1

TABLE 27.—PERSONS OF SCHOOL, MILITIA, AND VOTING AGES, BY SEX, NATIVITY, AND COLOR, BY COUNTIES: 1890—Continued.

COUNTIES.	5 TO 20 YEARS, INCLUSIVE.						MALES 18 TO 44 YEARS, INCLUSIVE.			MALES 21 YEARS AND OVER.		
	Native white.		Foreign white.		Total colored.							
	Males.	Females.	Males.	Females.	Males.	Females.	Native white.	Foreign white.	Total colored.	Native white.	Foreign white.	Total colored.
Connecticut	94,882	94,161	13,801	14,572	1,786	2,043	107,823	52,947	3,095	142,054	78,062	3,976
Fairfield	18,720	18,863	2,253	2,377	363	448	22,409	10,313	614	29,522	14,988	781
Hartford	18,764	18,736	2,572	2,708	321	355	21,255	11,085	651	27,180	16,459	811
Litchfield	6,986	6,849	831	892	128	148	8,011	2,729	180	11,859	4,229	245
Middlesex	4,694	4,659	573	541	53	80	5,721	2,755	105	8,360	4,135	136
New Haven	27,230	26,455	4,222	4,276	615	646	30,239	17,828	987	36,222	25,318	1,269
New London	9,642	9,782	1,364	1,497	195	240	11,209	4,036	399	15,732	6,436	516
Tolland	3,200	3,183	534	533	28	39	3,364	1,361	43	5,025	2,312	65
Windham	5,646	5,634	1,452	1,748	83	87	5,615	2,840	116	8,154	4,185	153
Delaware	22,839	22,447	818	837	5,323	5,232	26,379	3,702	5,995	33,898	6,109	7,552
Kent	4,283	4,260	57	40	1,706	1,614	4,641	114	1,472	6,479	279	1,873
Newcastle	12,379	12,208	754	793	2,395	2,430	15,562	3,543	3,400	18,936	5,753	4,260
Sussex	6,177	5,979	7	4	1,222	1,188	6,176	45	1,123	8,483	77	1,419
District of Columbia	22,264	24,011	579	703	12,083	14,536	28,860	4,023	14,740	37,083	9,076	18,346
The District	22,264	24,011	579	703	12,083	14,536	28,860	4,023	14,740	37,083	9,076	18,346
Florida	41,924	40,553	1,864	1,626	34,207	35,502	40,461	6,182	32,961	49,198	8,870	38,145
Alachua	1,878	1,878	27	19	3,131	3,107	1,780	83	2,051	2,240	146	2,560
Baker	596	580	.....	1	160	169	440	5	143	493	10	168
Bradford	1,341	1,319	1	5	358	343	990	17	281	1,196	46	333
Brevard	425	421	11	14	75	73	634	113	232	808	177	242
Calhoun	257	231	.....	.....	153	111	97	6	89	148	11	109
Citrus	402	359	.....	.....	63	46	467	4	79	578	10	87
Clay	646	673	16	12	268	261	683	47	469	833	103	495
Columbia	1,478	1,250	.....	3	1,358	1,444	1,315	9	1,356	1,425	22	1,529
Dade	94	90	3	4	51	23	118	56	74	162	90	77
De Soto	1,113	1,011	8	1	21	12	890	39	91	1,054	55	85
Duval	1,883	1,971	66	66	2,714	3,004	2,277	454	4,040	2,830	660	3,605
Escambia	2,036	2,077	40	38	1,551	1,740	1,983	489	1,878	2,318	740	2,256
Franklin	323	339	13	5	226	242	396	58	402	461	96	431
Gadsden	806	824	21	16	1,586	1,743	770	46	1,047	987	66	1,389
Hamilton	1,179	1,068	.....	.....	700	712	1,117	1	581	1,165	3	652
Hernando	312	283	2	2	158	195	314	7	162	417	18	217
Hillsboro	1,960	1,970	229	185	479	509	2,125	817	954	2,517	981	1,002
Holmes	888	858	.....	1	33	42	708	6	30	828	13	43
Jackson	1,359	1,244	.....	.....	2,468	2,451	1,104	5	1,711	1,355	8	2,156
Jefferson	705	725	3	5	2,711	2,759	618	23	1,710	788	46	2,258
Lafayette	784	674	1	.....	41	52	649	1	71	724	1	80
Lake	993	995	47	25	321	332	1,245	186	504	1,639	255	547
Lee	213	242	13	3	7	12	279	43	29	337	76	32
Leon	531	556	10	8	3,129	3,264	600	37	1,986	757	63	2,789
Levy	908	854	6	6	466	456	847	36	406	1,010	70	467
Liberty	178	141	.....	.....	146	135	161	.....	100	181	1	119
Madison	1,134	1,189	1	.....	2,036	2,071	975	6	1,284	1,185	11	1,610
Manatee	560	501	8	10	41	40	504	24	53	637	50	55
Marion	1,711	1,567	62	59	2,544	2,655	1,874	199	2,183	2,366	303	2,542
Monroe	1,271	1,306	972	870	983	1,080	946	2,153	1,408	882	2,802	1,617
Nassau	840	787	10	7	873	930	705	53	913	850	92	1,092
Orange	1,406	1,386	97	82	552	577	1,784	345	1,040	2,332	531	1,118
Osceola	486	502	23	7	64	58	518	65	206	615	72	212
Pasco	761	759	19	8	72	33	748	57	181	890	103	183
Polk	1,442	1,371	40	20	140	124	1,362	109	262	1,659	140	268
Putnam	1,073	1,022	29	40	930	924	1,264	169	1,051	1,676	271	1,264
St. John	906	954	25	31	524	586	1,088	136	867	1,363	234	935
Santa Rosa	1,287	1,180	7	6	451	473	945	59	461	1,139	103	549
Sumter	778	741	6	1	341	320	833	24	370	974	42	396
Suwannee	1,136	1,117	1	.....	1,112	1,102	1,074	8	897	1,235	13	1,075
Taylor	449	401	.....	.....	30	37	347	.....	30	412	.....	31
Volusia	977	979	36	60	390	450	1,109	154	702	1,524	260	778
Wakulla	348	345	.....	.....	288	325	303	1	234	374	10	286
Walton	869	808	1	1	159	181	661	11	114	838	20	138
Washington	1,202	1,005	10	5	303	299	814	21	229	996	46	267

TABLE 27.—PERSONS OF SCHOOL, MILITIA, AND VOTING AGES, BY SEX, NATIVITY, AND COLOR, BY COUNTIES: 1890—Continued.

COUNTIES.	5 TO 20 YEARS, INCLUSIVE.						MALES 18 TO 44 YEARS, INCLUSIVE.			MALES 21 YEARS AND OVER.		
	Native white.		Foreign white.		Total colored.							
	Males.	Females.	Males.	Females.	Males.	Females.	Native white.	Foreign white.	Total colored.	Native white.	Foreign white.	Total colored.
Georgia	198,432	196,918	611	514	186,745	187,807	179,798	3,886	152,611	212,325	6,769	179,028
Appling	1,349	1,283	.....	1	521	450	1,183	12	725	1,294	23	721
Baker	330	334	.....	.....	977	1,071	289	.....	712	365	.....	935
Baldwin	800	886	4	6	2,003	2,050	1,013	11	1,462	1,393	35	1,877
Banks	1,486	1,511	.....	.....	375	356	1,195	.....	270	1,395	.....	298
Bartow	3,016	3,041	3	1	1,350	1,446	2,449	19	878	3,024	31	1,135
Berrien	1,713	1,775	2	1	492	370	1,603	8	844	1,772	15	817
Bibb	3,576	3,383	30	30	4,376	4,858	4,468	232	4,351	4,849	429	5,244
Brooks	1,309	1,276	.....	.....	1,812	1,826	1,146	6	1,196	1,370	9	1,383
Bryan	635	614	.....	.....	621	536	535	4	570	596	11	665
Bulloch	2,027	1,875	.....	1	1,076	917	1,701	6	1,181	1,869	14	1,170
Burke	1,149	1,125	2	.....	5,192	5,130	1,182	11	3,853	1,386	22	4,592
Butts	1,044	1,048	.....	.....	1,218	1,199	941	3	905	1,151	4	1,032
Calhoun	469	457	.....	.....	1,374	1,428	409	1	1,124	503	2	1,277
Camden	409	410	.....	.....	948	923	337	11	678	458	20	851
Campbell	1,185	1,155	.....	.....	808	825	979	4	538	1,173	14	650
Carroll	4,013	3,882	1	1	867	879	3,226	10	681	3,717	16	762
Catoosa	1,025	950	1	1	141	145	859	8	116	1,047	26	146
Charlton	577	542	.....	.....	198	130	412	3	343	476	5	304
Chatham	3,476	3,613	173	150	5,757	6,556	4,433	1,103	7,441	4,934	1,856	8,911
Chattahoochee	377	376	.....	.....	675	689	338	1	545	407	2	642
Chattooga	1,875	2,046	.....	.....	479	451	1,534	6	325	1,824	11	373
Cherokee	3,018	2,939	.....	.....	360	366	2,306	4	220	2,776	13	267
Clarke	1,323	1,431	6	8	1,704	1,713	1,331	38	1,355	1,538	72	1,651
Clay	572	584	.....	.....	998	1,108	539	3	760	664	3	913
Clayton	1,058	1,114	1	.....	691	701	874	3	517	1,120	8	605
Clinch	916	923	3	1	492	365	818	9	805	901	10	778
Cobb	3,161	3,151	4	3	1,477	1,566	2,634	19	984	3,253	36	1,305
Coffee	1,447	1,390	.....	.....	816	699	1,259	8	1,216	1,372	13	1,110
Colquitt	873	941	.....	.....	80	85	788	.....	179	863	3	168
Columbia	695	642	.....	.....	1,889	1,834	585	2	1,247	734	9	1,523
Coweta	1,941	2,059	2	.....	2,981	2,938	1,695	7	2,010	2,101	18	2,327
Crawford	927	822	.....	.....	1,275	1,226	768	.....	807	875	1	900
Dade	920	947	4	7	186	102	947	13	639	1,106	26	639
Dawson	1,146	1,226	.....	1	68	53	878	.....	41	1,031	.....	44
Decatur	1,850	1,874	1	1	2,418	2,512	1,683	13	1,639	1,931	20	2,029
Dekalb	2,176	2,156	29	13	1,371	1,245	1,886	203	1,198	2,390	233	1,381
Dodge	1,227	1,306	1	.....	1,085	1,060	1,212	10	1,315	1,327	16	1,408
Dooly	1,874	1,803	1	.....	1,967	1,791	1,944	15	2,039	2,184	22	2,118
Dougherty	309	332	5	6	2,016	1,987	446	42	1,721	513	68	2,361
Douglas	1,284	1,255	.....	.....	438	428	1,056	1	311	1,225	5	352
Early	770	705	.....	.....	1,348	1,340	668	1	1,053	786	3	1,260
Echols	461	441	.....	.....	212	205	360	1	321	421	1	311
Effingham	710	673	1	.....	539	486	582	7	415	753	14	474
Elbert	1,550	1,557	2	2	1,906	1,780	1,426	12	1,415	1,666	15	1,547
Emanuel	2,050	2,058	2	.....	1,227	1,123	1,762	10	1,308	1,939	27	1,279
Fannin	1,884	1,882	.....	.....	26	29	1,360	1	15	1,659	3	18
Fayette	1,186	1,198	.....	.....	675	753	1,011	3	471	1,182	7	570
Floyd	3,653	3,582	8	6	2,334	2,311	3,325	66	1,794	3,980	104	2,153
Forsyth	2,058	2,103	.....	.....	304	278	1,613	2	191	1,979	3	248
Franklin	2,557	2,298	.....	.....	840	727	2,003	3	577	2,273	4	618
Fulton	8,462	8,523	128	131	6,109	7,172	10,684	746	6,683	12,415	1,230	8,116
Gilmer	1,966	1,918	.....	.....	19	16	1,422	.....	14	1,706	1	15
Glascock	558	551	.....	.....	282	267	429	1	169	524	2	193
Glynn	872	933	28	23	1,438	1,563	1,351	262	1,921	1,527	356	2,123
Gordon	2,376	2,261	.....	.....	431	400	1,840	2	283	2,252	6	319
Greene	1,063	1,078	5	.....	2,961	2,701	899	12	1,710	1,199	15	2,113
Gwinnett	3,611	3,530	3	3	723	666	2,804	6	465	3,360	9	564
Habersham	2,172	1,972	15	11	313	383	1,671	16	251	2,027	39	322
Hall	3,243	3,235	.....	1	643	651	2,564	10	444	3,044	28	513
Hancock	871	985	.....	3	2,874	2,864	848	15	1,819	1,098	25	2,222
Haralson	2,084	2,131	5	6	242	221	1,853	14	236	2,170	35	256
Harris	1,189	1,184	.....	.....	2,396	2,402	1,106	.....	1,703	1,396	1	2,059
Hart	1,711	1,701	1	3	735	694	1,318	4	478	1,545	11	527
Heard	1,339	1,234	.....	.....	777	781	1,107	.....	517	1,276	4	570
Henry	1,849	1,788	1	.....	1,716	[illegible],719	1,521	1	1,264	1,813	7	1,415
Houston	1,011	1,040	2	2	3,715	3,665	1,003	5	2,610	1,242	14	3,131

TABLE 27.—PERSONS OF SCHOOL, MILITIA, AND VOTING AGES, BY SEX, NATIVITY, AND COLOR, BY COUNTIES: 1890—Continued.

COUNTIES.	5 TO 20 YEARS, INCLUSIVE.						MALES 18 TO 44 YEARS, INCLUSIVE.			MALES 21 YEARS AND OVER.		
	Native white.		Foreign white.		Total colored.							
	Males.	Females.	Males.	Females.	Males.	Females.	Native white.	Foreign white.	Total colored.	Native white.	Foreign white.	Total colored.
Georgia—Continued.												
Irwin	928	874	.....	.....	394	380	796	3	667	881	5	640
Jackson	2,958	2,907	.....	.....	1,271	1,293	2,472	1	871	2,850	6	998
Jasper	1,100	1,100	1	.....	1,965	1,882	994	4	1,450	1,205	3	1,610
Jefferson	1,306	1,304	1	.....	2,393	2,470	1,182	3	1,797	1,436	7	2,098
Johnson	1,030	1,024	.....	.....	316	293	800	2	321	946	5	355
Jones	801	809	.....	.....	2,094	2,028	696	.....	1,326	863	5	1,534
Laurens	1,590	1,660	.....	.....	1,325	1,269	1,406	2	1,234	1,619	5	1,360
Lee	280	235	.....	.....	1,617	1,645	318	.....	1,310	374	4	1,634
Liberty	881	840	.....	.....	1,890	1,887	818	5	1,630	961	13	1,978
Lincoln	513	469	.....	.....	845	895	459	1	544	570	4	656
Lowndes	1,444	1,406	2	2	1,764	1,732	1,329	11	1,460	1,605	18	1,706
Lumpkin	1,394	1,363	2	.....	98	75	1,074	4	68	1,297	7	81
McDuffie	695	657	1	.....	1,306	1,295	560	5	837	694	11	1,000
McIntosh	219	230	4	3	1,096	1,160	238	38	979	290	60	1,179
Macon	800	773	.....	.....	2,111	2,209	755	8	1,358	912	15	1,654
Madison	1,637	1,548	.....	.....	828	872	1,343	1	716	1,493	2	784
Marion	722	718	.....	.....	962	975	629	.....	639	741	2	784
Meriwether	1,915	2,035	1	.....	2,700	2,634	1,601	13	1,825	1,938	16	2,125
Miller	567	528	.....	.....	361	373	485	1	241	543	1	269
Milton	1,196	1,102	.....	.....	172	165	967	2	105	1,151	3	122
Mitchell	996	1,031	.....	.....	1,304	1,446	836	1	991	978	6	1,222
Monroe	1,250	1,300	.....	.....	2,944	2,827	1,248	2	1,902	1,549	5	2,279
Montgomery	1,172	1,124	1	1	895	680	1,125	2	1,008	1,286	8	974
Morgan	952	957	.....	1	2,348	2,489	971	3	1,829	1,203	14	2,251
Murray	1,767	1,687	.....	.....	130	121	1,291	2	72	1,543	7	79
Muscogee	2,110	2,391	15	12	2,771	3,283	2,474	92	2,539	2,864	175	3,276
Newton	1,559	1,414	2	.....	1,660	1,668	1,404	7	1,213	1,584	12	1,389
Oconee	805	786	.....	.....	911	856	688	.....	663	841	.....	717
Oglethorpe	1,155	1,057	.....	.....	2,640	2,493	1,087	7	2,016	1,330	14	2,238
Paulding	2,315	2,240	.....	.....	393	359	1,713	1	267	2,063	2	296
Pickens	1,522	1,656	.....	.....	71	85	1,378	6	52	1,601	10	67
Pierce	948	975	1	1	415	336	787	9	659	889	16	645
Pike	1,724	1,680	2	1	1,905	1,803	1,456	6	1,278	1,757	9	1,538
Polk	2,082	2,151	2	2	1,006	952	1,847	14	971	2,166	32	1,130
Pulaski	1,266	1,342	5	2	2,168	2,193	1,248	9	1,600	1,515	15	2,073
Putnam	775	809	.....	.....	2,464	2,489	730	5	1,758	916	10	2,076
Quitman	261	279	.....	.....	627	671	257	2	434	317	2	585
Rabun	1,185	1,109	1	1	40	39	934	2	32	1,094	5	30
Randolph	1,147	1,201	.....	.....	2,119	2,167	1,029	6	1,411	1,227	19	1,715
Richmond	3,672	4,152	66	46	4,009	4,597	4,303	304	4,068	5,112	650	5,266
Rockdale	824	869	.....	.....	641	595	718	7	433	894	9	523
Schley	489	437	.....	.....	731	721	400	.....	492	483	1	577
Screven	1,544	1,452	.....	.....	1,729	1,676	1,227	12	1,309	1,447	20	1,479
Spalding	1,136	1,220	2	.....	1,560	1,701	1,033	12	1,193	1,301	27	1,441
Stewart	808	741	.....	.....	2,587	2,600	852	2	1,830	1,035	4	2,167
Sumter	1,307	1,277	1	3	3,156	3,299	1,496	33	2,525	1,792	46	3,125
Talbot	768	731	.....	.....	2,147	2,152	729	.....	1,360	932	1	1,650
Taliaferro	535	481	.....	.....	1,189	1,146	431	2	679	545	10	846
Tattnall	1,571	1,476	.....	.....	703	600	1,364	3	880	1,515	9	892
Taylor	986	909	.....	.....	939	899	780	1	568	949	1	733
Telfair	670	635	.....	.....	532	477	637	5	565	735	8	570
Terrell	1,054	1,046	.....	1	2,036	2,009	1,006	9	1,546	1,208	14	1,835
Thomas	2,262	2,207	4	3	3,216	3,469	2,070	31	2,208	2,376	61	2,810
Towns	921	838	.....	.....	23	16	713	.....	8	798	.....	15
Troup	1,416	1,443	.....	.....	3,045	3,141	1,302	15	2,040	1,607	23	2,497
Twiggs	567	537	.....	.....	1,301	1,209	510	.....	843	606	2	1,029
Union	1,624	1,633	1	.....	31	46	1,230	4	16	1,441	6	21
Upson	1,244	1,220	1	.....	1,428	1,295	1,078	11	974	1,311	17	1,178
Walker	2,496	2,241	4	2	468	355	2,036	20	508	2,454	35	559
Walton	2,147	2,140	1	1	1,725	1,566	1,854	3	1,200	2,193	5	1,380
Ware	1,067	1,001	3	3	707	622	1,178	22	1,180	1,252	35	1,175
Warren	830	892	2	.....	1,722	1,573	743	4	988	951	6	1,191
Washington	2,151	2,087	.....	.....	3,228	3,465	1,983	8	2,507	2,300	21	2,835
Wayne	1,171	1,184	1	.....	434	370	1,023	9	792	1,124	14	807
Webster	465	481	.....	.....	737	741	438	.....	512	535	.....	585
White	1,213	1,158	5	2	148	169	858	6	89	1,037	8	108
Whitfield	2,310	2,313	4	2	442	441	1,738	19	285	2,239	59	371
Wilcox	973	875	.....	.....	547	404	1,086	3	1,309	1,167	6	1,208

TABLE 27.—PERSONS OF SCHOOL, MILITIA, AND VOTING AGES, BY SEX, NATIVITY, AND COLOR, BY COUNTIES: 1890—Continued.

COUNTIES.	5 TO 20 YEARS, INCLUSIVE.						MALES 18 TO 44 YEARS, INCLUSIVE.			MALES 21 YEARS AND OVER.		
	Native white.		Foreign white.		Total colored.							
	Males.	Females.	Males.	Females.	Males.	Females.	Native white.	Foreign white.	Total colored.	Native white.	Foreign white.	Total colored.
Georgia—Continued.												
Wilkes	1,110	1,106	.....	1	2,890	2,783	1,031	8	1,943	1,265	23	2,310
Wilkinson	1,127	1,137	1	1	1,156	1,209	989	2	803	1,218	7	971
Worth	1,194	1,190	.....	.....	862	761	1,126	2	1,017	1,272	3	1,127
Idaho	13,099	12,324	919	714	139	62	16,725	6,869	1,094	19,678	9,847	1,965
Ada	1,414	1,412	37	24	7	4	1,755	368	94	2,182	562	131
Alturas	322	318	20	19	8	2	540	272	67	718	370	86
Bear Lake	1,131	1,047	152	175	2	.....	864	356	5	810	607	3
Bingham	2,344	2,143	222	171	19	10	2,497	1,009	61	2,582	1,340	75
Boise	442	410	11	16	16	7	604	171	98	843	412	395
Cassia	673	624	14	14	3	3	527	100	10	568	177	13
Custer	212	179	25	12	5	1	530	315	67	689	461	105
Elmore	204	199	6	5	7	3	430	157	27	551	238	68
Idaho	445	413	7	6	9	10	539	101	164	738	250	275
Kootenai	423	447	38	22	17	3	1,056	652	119	1,220	790	145
Latah	1,557	1,426	105	77	3	.....	1,819	620	24	2,090	834	32
Lemhi	237	244	10	6	5	2	423	139	52	578	243	125
Logan	626	587	49	26	8	6	887	347	29	1,107	488	38
Nez Perces	414	433	20	12	13	5	563	164	45	706	256	53
Oneida	1,399	1,341	81	66	.....	.....	812	363	.....	781	673	.....
Owyhee	226	189	15	12	4	1	523	191	107	664	302	204
Shoshone	323	275	92	45	13	5	1,529	1,420	118	1,802	1,653	207
Washington	707	637	15	6	.....	.....	827	124	7	1,049	191	10
Illinois	588,750	590,379	61,936	62,484	9,823	9,658	585,190	252,407	15,038	665,103	389,360	18,200
Adams	9,954	10,184	251	233	336	363	10,445	1,694	462	12,208	5,010	578
Alexander	2,133	2,021	21	19	878	858	2,560	285	1,070	2,773	565	1,384
Bond	2,795	2,620	24	22	62	53	2,516	164	44	3,020	490	62
Boone	1,630	1,681	213	165	3	8	1,992	757	11	2,437	1,295	18
Brown	2,178	2,286	8	9	1	3	2,242	58	1	2,831	284	2
Bureau	5,255	5,513	607	590	37	41	5,051	2,437	77	6,096	3,864	105
Calhoun	1,455	1,467	20	13	.....	.....	1,363	137	.....	1,516	459	.....
Carroll	2,996	3,009	116	116	1	.....	3,546	558	1	4,241	1,181	3
Cass	2,810	2,808	55	52	.....	.....	3,181	305	1	3,619	829	1
Champaign	7,496	7,379	217	189	81	79	7,779	1,093	93	9,146	2,260	124
Christian	5,716	5,389	110	96	19	18	5,783	616	30	6,923	1,293	35
Clark	3,984	4,036	20	6	8	3	4,116	63	13	5,309	303	16
Clay	3,315	3,196	14	18	10	11	3,041	71	11	3,795	224	15
Clinton	3,398	3,234	81	62	66	59	2,606	668	49	2,569	1,776	71
Coles	5,252	5,472	28	45	37	64	6,263	210	65	7,525	541	84
Cook	140,249	144,513	39,815	42,658	1,629	1,646	135,562	160,392	6,159	138,079	212,268	6,718
Crawford	3,304	3,279	9	2	7	8	3,289	19	6	4,140	74	9
Cumberland	2,954	2,871	3	.....	8	2	2,904	36	7	3,741	142	9
Dekalb	4,058	3,994	466	395	15	14	3,979	1,895	19	5,009	3,035	23
Dewitt	3,000	3,012	41	36	14	11	3,432	227	14	4,251	476	19
Douglas	3,240	3,169	40	34	11	12	3,678	188	15	4,375	396	21
Dupage	3,446	3,247	558	422	18	25	2,973	1,833	20	3,340	3,062	25
Edgar	4,764	4,812	18	22	56	39	5,519	117	62	6,856	330	81
Edwards	1,887	1,761	18	15	14	14	1,685	95	15	1,922	324	20
Effingham	3,735	3,673	105	80	4	6	3,169	450	4	3,539	1,214	7
Fayette	4,571	4,517	41	28	1	4	4,126	249	4	4,955	667	5
Ford	2,892	2,909	295	206	28	21	2,452	1,138	34	2,727	1,812	41
Franklin	3,467	3,527	4	3	7	6	3,145	26	4	3,739	83	5
Fulton	7,553	7,490	138	122	27	38	8,341	488	36	10,751	1,029	47
Gallatin	2,785	2,793	3	3	126	118	2,974	43	119	3,309	141	172
Greene	4,304	4,241	32	20	45	38	4,718	274	37	5,750	673	34
Grundy	2,950	2,821	924	815	7	9	2,308	2,288	13	2,528	3,232	20
Hamilton	3,598	3,542	10	8	9	14	3,241	44	7	3,818	152	12
Hancock	5,373	5,511	79	64	26	20	5,935	429	25	7,441	1,434	38
Hardin	1,468	1,367	3	2	61	61	1,345	22	45	1,540	66	55
Henderson	1,719	1,687	57	29	3	3	1,819	293	1	2,273	514	3
Henry	5,254	5,213	612	506	22	20	4,412	2,297	13	5,130	4,189	22
Iroquois	6,302	5,954	401	322	38	42	5,498	1,719	28	6,368	3,107	49
Jackson	5,017	5,090	88	56	329	317	4,990	459	291	5,676	877	382
Jasper	3,686	3,505	15	7	23	25	3,243	97	19	3,962	269	22
Jefferson	4,385	4,382	41	24	34	40	4,186	149	29	5,066	331	39
Jersey	2,506	2,684	44	34	33	23	2,643	315	34	3,159	909	46

TABLE 27.—PERSONS OF SCHOOL, MILITIA, AND VOTING AGES, BY SEX, NATIVITY, AND COLOR, BY COUNTIES: 1890—Continued.

COUNTIES.	5 TO 20 YEARS, INCLUSIVE.						MALES 18 TO 44 YEARS, INCLUSIVE.			MALES 21 YEARS AND OVER.		
	Native white.		Foreign white.		Total colored.							
	Males.	Females.	Males.	Females.	Males.	Females.	Native white.	Foreign white.	Total colored.	Native white.	Foreign white.	Total colored.
Illinois—Continued.												
Jo Daviess	4,201	4,282	194	181	12	12	4,037	807	4	4,288	2,524	14
Johnson	3,069	3,131	1	.....	37	34	2,797	24	50	3,255	59	60
Kane	8,607	8,793	1,385	1,462	104	105	9,027	5,491	122	10,564	8,378	167
Kankakee	4,704	4,488	382	291	17	17	4,337	1,703	32	4,796	3,458	39
Kendall	1,823	1,724	242	221	19	7	1,766	804	11	2,219	1,311	20
Knox	5,807	6,073	358	357	132	142	6,562	1,830	200	7,903	3,238	266
Lake	3,682	3,578	354	290	15	17	3,732	1,566	29	4,286	2,924	35
Lasalle	12,268	12,376	1,970	1,885	25	13	10,981	6,300	52	12,177	10,189	59
Lawrence	2,741	2,776	1	.....	69	83	2,779	22	74	3,456	111	95
Lee	4,448	4,239	219	190	10	12	4,667	952	21	5,336	2,215	23
Livingston	6,928	6,264	550	419	108	54	6,049	1,971	77	6,758	3,540	94
Logan	4,476	4,348	228	192	42	62	4,648	889	55	5,265	1,680	75
McDonough	4,773	4,727	65	56	40	44	5,328	286	34	6,762	728	39
McHenry	4,093	3,877	448	395	13	7	3,927	1,505	5	4,844	2,750	10
McLean	10,259	10,535	485	506	163	193	11,167	2,122	233	13,329	4,040	285
Macon	6,146	6,224	248	297	104	112	7,560	854	150	9,071	1,546	175
Macoupin	7,077	6,887	373	334	104	115	6,708	1,380	78	7,838	2,843	110
Madison	8,726	8,750	282	260	531	495	8,120	2,171	442	8,290	5,215	606
Marion	4,470	4,344	49	58	78	69	4,282	270	83	5,347	669	105
Marshall	2,179	2,120	144	125	2	3	2,338	611	8	2,811	1,142	11
Mason	2,968	2,835	73	74	7	3	2,992	373	7	3,560	887	11
Massac	1,835	1,847	14	11	351	311	1,866	98	275	2,170	254	362
Menard	2,139	2,237	141	120	17	13	2,320	550	20	2,793	841	24
Mercer	3,128	3,083	209	176	9	7	3,061	805	6	3,841	1,390	9
Monroe	2,524	2,387	39	20	11	11	2,168	322	11	2,065	1,215	17
Montgomery	5,525	5,571	82	83	56	53	5,430	614	64	6,417	1,405	74
Morgan	5,271	5,410	120	161	156	186	5,943	680	212	7,154	1,773	294
Moultrie	2,706	2,701	11	13	1	1	3,022	89	.....	3,637	218	1
Ogle	4,609	4,513	359	283	18	19	4,901	1,268	17	6,054	2,201	24
Peoria	10,471	10,791	667	674	142	146	13,353	3,227	360	14,946	5,970	399
Perry	3,212	3,169	91	89	142	138	2,908	416	126	3,172	981	167
Piatt	3,211	2,988	41	41	13	9	3,504	220	15	4,208	492	16
Pike	5,679	5,575	30	23	68	59	6,050	206	49	7,551	682	72
Pope	2,831	2,771	9	8	159	185	2,364	40	112	2,696	142	148
Pulaski	1,342	1,343	14	23	953	860	1,385	86	721	1,599	199	984
Putnam	744	734	58	39	10	4	778	228	3	982	391	5
Randolph	4,313	4,529	83	70	228	235	4,472	596	230	4,772	1,631	295
Richland	2,893	2,868	23	24	3	2	2,622	93	.....	3,232	391	2
Rock Island	6,428	6,455	827	739	69	77	5,506	3,481	91	6,045	5,564	115
St. Clair	11,641	11,404	348	313	462	499	10,890	2,747	477	10,584	6,869	642
Saline	3,707	3,776	5	2	168	158	3,633	27	136	4,164	67	190
Sangamon	9,668	9,967	523	491	419	395	10,647	2,061	554	12,310	4,126	687
Schuyler	3,015	2,903	3	3	1	1	3,120	66	5	4,024	253	6
Scott	1,826	1,860	22	21	7	2	1,992	135	5	2,463	367	6
Shelby	6,025	5,936	44	45	18	23	5,829	288	23	7,187	796	31
Stark	1,747	1,690	43	41	3	3	1,856	229	4	2,258	520	4
Stephenson	5,095	5,214	348	305	1	3	4,937	1,181	5	5,882	2,647	7
Tazewell	5,112	4,996	307	271	12	9	4,797	1,176	22	5,593	2,402	24
Union	4,218	4,255	15	19	45	54	4,126	171	60	4,708	376	75
Vermilion	8,814	8,747	300	268	73	71	9,445	1,120	124	11,504	1,962	141
Wabash	2,158	2,265	19	24	19	22	2,312	116	21	2,647	296	22
Warren	3,363	3,481	132	89	87	73	3,991	626	81	5,007	1,064	97
Washington	3,802	3,731	136	111	31	30	2,598	740	21	2,701	1,778	33
Wayne	4,803	4,806	7	2	1	.....	4,312	41	2	5,287	163	3
White	4,851	4,723	13	14	121	100	4,838	117	145	5,535	322	157
Whiteside	4,969	4,977	379	330	9	5	5,054	1,304	11	6,255	2,426	15
Will	9,338	9,166	1,410	1,175	72	70	8,539	6,042	168	8,934	9,293	201
Williamson	4,584	4,380	19	10	42	33	4,099	102	43	4,789	204	50
Winnebago	5,234	5,366	1,005	914	34	35	5,488	3,345	42	6,744	4,980	50
Woodford	3,630	3,534	344	298	26	21	3,180	1,125	22	3,586	2,082	30
Indiana	378,142	376,764	7,181	6,538	8,252	8,295	413,365	31,927	10,531	508,759	73,228	13,079
Adams	3,838	3,747	123	110	.....	1	3,636	427	.....	4,114	921	.....
Allen	11,253	11,162	634	519	50	40	11,975	2,407	97	13,175	5,067	104
Bartholomew	4,249	4,361	22	18	66	61	4,565	190	64	5,616	603	76
Benton	2,276	2,111	61	33	7	14	2,355	343	10	2,625	693	10
Blackford	1,893	1,924	1	3	.....	1	2,121	35	.....	2,640	111	1

TABLE 27.—PERSONS OF SCHOOL, MILITIA, AND VOTING AGES, BY SEX, NATIVITY, AND COLOR, BY COUNTIES: 1890—Continued.

COUNTIES.	5 TO 20 YEARS, INCLUSIVE.						MALES 18 TO 44 YEARS, INCLUSIVE.			MALES 21 YEARS AND OVER.		
	Native white.		Foreign white.		Total colored.							
	Males.	Females.	Males.	Females.	Males.	Females.	Native white.	Foreign white.	Total colored.	Native white.	Foreign white.	Total colored.
Indiana—Continued.												
Boone	4,780	4,671	3	4	29	36	5,309	41	29	6,917	184	53
Brown	2,116	2,088	.....	2	.....	.....	1,797	5	1	2,344	47	3
Carroll	3,437	3,581	20	26	3	1	3,917	103	5	5,102	287	7
Cass	5,120	4,994	80	78	20	19	6,187	544	45	7,601	1,207	55
Clark	4,922	4,691	42	31	573	526	5,711	300	556	6,728	966	732
Clay	5,451	5,450	324	325	64	66	4,978	945	100	5,943	1,538	123
Clinton	4,870	4,862	13	6	15	21	5,673	73	24	7,154	184	32
Crawford	2,860	2,787	1	.....	2	6	2,462	33	2	3,123	112	3
Daviess	4,918	4,893	37	27	43	55	5,037	198	58	5,923	500	77
Dearborn	4,118	4,069	54	44	20	17	4,031	302	15	4,761	1,426	20
Decatur	3,389	3,339	20	12	29	41	3,657	103	37	4,837	430	47
Dekalb	4,046	4,012	89	94	3	3	5,173	341	8	6,419	658	10
Delaware	5,172	5,284	36	25	84	81	6,338	207	106	7,800	420	126
Dubois	4,164	4,007	32	17	23	17	3,586	211	16	3,731	889	20
Elkhart	6,487	6,473	189	184	6	9	7,587	552	17	9,816	1,196	20
Fayette	2,092	1,958	18	19	55	82	2,627	119	75	3,297	330	93
Floyd	4,516	4,608	118	133	406	415	5,145	487	486	5,868	1,443	570
Fountain	3,334	3,392	32	26	4	4	3,958	145	7	5,170	330	9
Franklin	3,227	3,352	24	18	1	.....	3,308	170	.....	4,145	810	2
Fulton	2,994	2,961	9	9	7	1	3,335	84	8	4,253	273	8
Gibson	4,594	4,322	24	20	243	255	4,720	169	261	5,475	559	315
Grant	5,403	5,386	22	20	215	151	6,430	164	197	8,126	436	239
Greene	4,501	4,697	19	15	36	32	4,660	74	34	5,788	193	43
Hamilton	4,721	4,513	7	8	100	112	5,072	49	101	6,568	170	159
Hancock	3,197	3,258	14	14	13	22	3,527	83	25	4,566	223	29
Harrison	4,105	3,862	6	4	72	62	3,736	71	48	4,615	435	74
Hendricks	4,113	3,597	20	3	141	51	4,175	46	84	5,526	180	93
Henry	3,982	3,942	4	2	112	133	4,672	42	92	6,394	145	130
Howard	4,417	4,418	56	59	89	81	5,420	237	125	6,749	404	158
Huntington	4,807	4,701	61	65	6	4	5,509	267	9	6,914	695	8
Jackson	4,532	4,680	39	36	44	68	4,315	190	46	5,138	653	64
Jasper	2,138	2,054	68	53	1	1	1,966	193	1	2,458	431	1
Jay	4,353	4,256	25	16	26	20	4,645	94	26	5,805	292	32
Jefferson	4,051	4,113	22	18	188	195	4,279	160	188	5,518	784	253
Jennings	2,711	2,568	23	16	67	55	2,577	78	59	3,230	455	68
Johnson	3,369	3,395	3	1	59	64	3,957	33	71	5,133	122	92
Knox	5,006	5,039	58	69	102	135	5,502	305	117	6,281	865	151
Kosciusko	5,039	5,071	15	15	12	18	5,704	96	13	7,508	331	19
Lagrange	2,732	2,604	15	20	1	.....	2,980	92	2	4,088	274	5
Lake	3,607	3,462	579	473	4	2	3,752	2,299	9	4,019	3,517	10
Laporte	5,522	5,334	452	403	30	27	5,435	1,882	98	6,281	3,675	119
Lawrence	3,621	3,638	33	18	79	69	3,893	125	117	4,769	247	122
Madison	6,512	6,401	59	48	44	28	8,120	332	81	9,728	571	99
Marion	19,341	20,501	883	882	1,752	1,863	25,795	4,407	2,661	30,143	8,370	3,334
Marshall	4,296	4,380	38	40	1	.....	4,258	182	2	5,649	661	2
Martin	2,859	2,823	4	5	2	6	2,470	25	10	3,101	100	9
Miami	4,467	4,435	70	55	38	35	5,063	287	50	6,398	660	62
Monroe	3,188	3,071	1	1	77	71	3,366	51	79	4,317	148	105
Montgomery	4,716	4,614	20	13	62	67	5,656	112	89	7,585	336	102
Morgan	3,318	3,414	.....	1	26	22	3,665	39	29	4,816	133	33
Newton	1,563	1,559	52	50	9	8	1,611	228	12	1,983	429	16
Noble	3,955	3,850	66	45	3	1	4,442	262	5	5,868	697	5
Ohio	817	781	6	5	32	30	894	43	25	1,199	135	38
Orange	2,848	2,825	.....	.....	15	10	2,744	6	15	3,490	28	17
Owen	2,736	2,782	10	16	15	17	2,695	68	15	3,630	182	21
Parke	3,467	3,473	61	72	53	65	3,923	251	79	5,066	383	111
Perry	3,499	3,445	34	39	51	44	3,122	212	42	3,409	919	62
Pike	3,510	3,526	7	9	10	11	3,592	85	9	4,300	230	14
Porter	2,912	2,916	298	203	4	1	2,687	960	7	3,246	1,802	6
Posey	3,769	3,717	22	24	216	237	4,353	232	300	4,723	748	347
Pulaski	2,202	1,988	71	64	4	2	1,868	209	1	2,293	572	1
Putnam	4,041	4,002	10	12	65	65	4,507	57	79	5,734	213	95
Randolph	4,970	4,953	9	9	121	101	5,556	77	113	7,171	259	171
Ripley	3,739	3,496	34	39	17	17	3,297	220	9	3,858	1,167	15
Rush	3,216	3,157	14	17	104	101	3,804	99	120	4,938	259	149
St. Joseph	6,417	6,341	809	760	65	80	6,622	2,402	81	8,118	3,721	95
Scott	1,573	1,504	1	.....	.....	.....	1,369	12	.....	1,820	54	1
Shelby	4,492	4,492	16	14	68	69	5,161	105	55	6,525	365	74
Spencer	4,072	3,847	24	19	259	303	3,957	193	276	4,458	756	348

TABLE 27.—PERSONS OF SCHOOL, MILITIA, AND VOTING AGES, BY SEX, NATIVITY, AND COLOR, BY COUNTIES: 1890—Continued.

COUNTIES.	5 TO 20 YEARS, INCLUSIVE.						MALES 18 TO 44 YEARS, INCLUSIVE.			MALES 21 YEARS AND OVER.		
	Native white.		Foreign white.		Total colored.							
	Males.	Females.	Males.	Females.	Males.	Females.	Native white.	Foreign white.	Total colored.	Native white.	Foreign white.	Total colored.
Indiana—Continued.												
Starke	1,383	1,359	87	62	1	.....	1,079	214	1	1,395	438	1
Steuben	2,312	2,477	6	12	.....	3	2,945	40	.....	4,080	163	3
Sullivan	3,902	3,867	29	29	37	37	4,384	93	40	5,470	200	53
Switzerland	2,227	2,276	6	4	26	21	2,318	49	30	3,124	167	44
Tippecanoe	5,682	5,780	198	178	71	64	6,345	910	75	7,823	1,987	97
Tipton	3,442	3,423	7	2	3	5	3,664	61	8	4,576	192	8
Union	1,173	1,120	1	.....	35	30	1,381	17	25	1,877	112	43
Vanderburg	8,783	9,578	255	237	1,096	1,020	10,717	1,746	1,751	10,881	4,243	1,910
Vermilion	2,352	2,364	19	23	10	10	2,628	117	13	3,416	214	12
Vigo	7,804	8,407	173	205	302	298	9,754	1,091	411	11,548	2,217	532
Wabash	5,067	4,892	21	27	59	62	5,196	170	52	6,571	466	59
Warren	1,942	1,963	15	12	.....	6	2,218	76	6	2,866	194	8
Warrick	4,005	4,014	19	9	127	122	3,772	174	100	4,406	565	160
Washington	3,586	3,543	4	3	.....	1	3,480	30	5	4,508	118	5
Wayne	5,753	5,811	102	107	208	277	6,878	448	268	9,127	1,244	405
Wells	4,026	4,013	23	30	.....	.....	4,260	132	2	5,252	301	2
White	2,873	2,762	37	34	3	.....	2,928	181	1	3,822	439	3
Whitley	3,292	3,135	13	11	11	11	3,427	108	10	4,400	359	17
Iowa	329,350	323,225	23,796	21,045	1,893	1,873	309,216	87,797	2,674	361,432	155,574	3,326
Adair	2,810	2,659	69	45	5	4	2,533	371	4	3,020	733	6
Adams	2,512	2,278	62	38	6	6	2,045	258	12	2,543	552	16
Allamakee	3,218	3,134	209	172	2	1	2,498	835	5	2,506	2,275	6
Appanoose	3,417	3,416	101	101	27	27	3,458	349	41	4,325	550	41
Audubon	2,160	2,189	263	176	.....	.....	1,823	759	.....	2,091	1,090	.....
Benton	4,242	4,161	326	313	6	6	3,863	998	1	4,515	1,899	3
Blackhawk	4,043	3,995	262	254	1	1	3,939	958	4	4,775	1,936	6
Boone	4,347	4,122	395	392	21	24	3,326	1,221	11	3,880	2,175	19
Bremer	2,582	2,522	185	153	2	2	2,139	684	3	2,482	1,439	2
Buchanan	3,201	3,025	122	117	2	3	3,241	575	6	4,044	1,395	8
Buena Vista	2,335	2,250	308	270	2	6	1,713	1,097	2	1,861	1,667	4
Butler	2,621	2,472	283	239	.....	.....	2,301	830	1	2,818	1,379	1
Calhoun	2,428	2,241	160	143	.....	.....	2,249	606	.....	2,561	945	.....
Carroll	3,243	3,354	360	285	5	4	2,421	1,392	14	2,620	2,287	16
Cass	3,640	3,534	204	153	1	1	3,154	760	9	3,826	1,247	11
Cedar	3,043	3,021	260	217	11	7	2,901	810	6	3,663	1,431	11
Cerro Gordo	2,601	2,484	185	186	2	1	2,499	711	5	2,878	1,230	5
Cherokee	2,803	2,675	237	180	1	.....	2,569	935	1	2,820	1,393	1
Chickasaw	2,773	2,669	160	130	.....	.....	2,232	589	1	2,546	1,372	1
Clarke	2,136	2,193	11	9	17	11	2,065	69	9	2,708	200	13
Clay	1,626	1,518	120	98	.....	.....	1,518	608	.....	1,753	871	.....
Claytou	4,795	4,679	270	228	3	2	3,810	1,043	2	4,165	2,869	4
Clinton	5,980	6,226	1,010	982	37	41	5,487	3,152	46	6,051	5,462	65
Crawford	3,216	3,148	572	404	3	1	2,156	1,688	6	2,254	2,563	6
Dallas	3,832	3,725	81	92	8	5	3,760	373	11	4,731	715	13
Davis	2,857	2,846	32	30	13	14	2,717	114	14	3,592	251	17
Decatur	2,932	2,919	21	18	10	12	2,965	109	17	3,777	290	20
Delaware	3,016	2,834	201	168	.....	.....	2,786	708	2	3,242	1,448	3
Des Moines	5,555	5,771	453	425	60	67	5,275	1,944	100	5,821	3,762	118
Dickinson	757	719	65	44	.....	.....	740	208	1	880	310	1
Dubuque	7,999	8,359	602	586	21	22	7,760	2,760	38	7,624	6,055	49
Emmet	744	670	92	93	.....	.....	630	348	3	619	550	3
Fayette	4,049	3,920	181	174	18	13	3,972	711	15	4,683	1,608	19
Floyd	2,602	2,600	242	212	.....	.....	2,307	637	3	2,861	1,322	3
Franklin	2,275	2,174	251	213	.....	.....	1,944	809	.....	2,124	1,290	.....
Fremont	3,261	3,070	49	46	7	4	3,300	210	6	4,043	449	11
Greene	2,917	2,967	102	80	3	1	2,628	504	3	3,162	955	4
Grundy	2,218	2,111	393	266	2	.....	1,698	1,053	5	1,829	1,650	8
Guthrie	3,298	3,194	48	50	8	5	3,332	337	6	4,050	605	5
Hamilton	2,715	2,671	275	200	2	4	1,934	1,056	7	2,207	1,737	7
Hancock	1,348	1,221	215	168	.....	.....	1,043	641	2	1,098	923	2
Hardin	3,438	3,063	295	249	55	7	2,890	805	19	3,611	1,370	7
Harrison	3,880	3,857	134	134	3	7	3,925	597	9	4,686	1,037	9
Henry	3,010	3,090	88	78	76	94	3,215	409	63	4,306	879	103
Howard	1,971	1,919	171	132	2	1	1,656	595	2	1,863	1,152	3

TABLE 27.—PERSONS OF SCHOOL, MILITIA, AND VOTING AGES, BY SEX, NATIVITY, AND COLOR, BY COUNTIES: 1890—Continued.

COUNTIES.	5 TO 20 YEARS, INCLUSIVE.						MALES 18 TO 44 YEARS, INCLUSIVE.			MALES 21 YEARS AND OVER.		
	Native white.		Foreign white.		Total colored.							
	Males.	Females.	Males.	Females.	Males.	Females.	Native white.	Foreign white.	Total colored.	Native white.	Foreign white.	Total colored.
Iowa—Continued.												
Humboldt	1,648	1,618	213	162	2	1	1,353	823	1	1,569	1,181	1
Ida	1,802	1,672	252	172	.....	.....	1,495	929	1	1,675	1,230	1
Iowa	3,274	3,258	162	147	.....	.....	2,697	818	1	3,031	1,933	1
Jackson	3,984	3,946	255	207	3	3	3,428	941	1	4,000	2,138	2
Jasper	4,386	4,335	235	186	23	23	4,197	756	12	5,408	1,340	25
Jefferson	2,598	2,589	62	44	10	9	2,557	246	14	3,468	688	20
Johnson	4,048	3,853	222	185	9	12	3,703	918	13	4,079	2,200	19
Jones	3,314	3,196	271	238	4	5	3,324	916	12	4,105	1,634	15
Keokuk	4,174	4,193	270	222	4	5	3,929	690	5	4,879	1,325	6
Kossuth	2,370	2,133	262	234	2	2	1,827	931	6	1,980	1,447	5
Lee	5,914	5,921	206	196	267	319	6,647	1,106	344	7,527	2,845	477
Linn	7,243	7,503	523	661	44	32	7,613	1,885	56	9,218	3,123	78
Louisa	2,126	1,973	21	29	5	5	2,252	140	5	2,892	407	7
Lucas	2,568	2,466	201	162	68	58	2,269	469	72	2,859	766	87
Lyon	1,378	1,258	248	192	.....	.....	1,292	881	.....	1,326	1,114	.....
Madison	3,024	2,879	30	25	1	.....	2,989	153	3	3,858	401	5
Mahaska	4,553	4,583	305	309	293	265	4,701	877	391	5,965	1,469	444
Marion	4,109	4,177	184	168	5	8	3,803	489	14	4,742	1,222	18
Marshall	4,275	4,253	279	256	22	26	4,223	1,101	32	5,432	1,885	46
Mills	2,790	2,719	101	75	3	.....	2,824	340	7	3,312	590	9
Mitchell	2,373	2,440	142	114	1	1	1,911	665	1	2,156	1,352	2
Monona	2,693	2,580	180	169	12	3	2,581	647	5	2,908	972	6
Monroe	2,379	2,378	83	90	33	35	2,391	338	51	2,893	703	70
Montgomery	2,804	2,841	185	166	9	5	2,547	700	15	3,113	1,152	17
Muscatine	3,857	3,829	341	264	29	28	4,042	1,033	38	4,792	2,133	54
O'Brien	2,154	2,059	227	183	.....	.....	2,217	943	1	2,408	1,289	1
Osceola	971	866	132	106	.....	.....	880	369	.....	956	537	.....
Page	3,785	3,774	142	119	51	65	3,792	674	45	4,718	1,154	52
Palo Alto	1,637	1,563	180	143	.....	2	1,387	657	1	1,426	1,070	2
Plymouth	3,358	3,111	504	395	3	3	2,660	1,774	2	2,742	2,579	3
Pocahontas	1,647	1,605	185	144	.....	.....	1,408	704	.....	1,477	1,058	.....
Polk	10,683	10,882	678	765	183	211	11,566	2,703	316	13,583	4,290	393
Pottawattamie	7,706	7,574	749	751	57	46	8,304	3,008	128	9,295	4,406	136
Poweshiek	3,327	3,227	119	92	7	12	3,353	496	14	4,048	975	22
Ringgold	2,744	2,573	12	7	.....	.....	2,572	92	.....	3,127	251	.....
Sac	2,573	2,507	288	202	.....	.....	2,204	1,008	.....	2,401	1,477	.....
Scott	6,759	6,738	800	729	41	50	5,435	3,141	62	5,569	6,221	84
Shelby	3,221	2,997	391	265	.....	.....	2,401	1,294	.....	2,647	1,838	.....
Sioux	2,662	2,557	782	638	.....	.....	2,268	2,043	.....	2,273	2,777	.....
Story	3,199	3,112	212	184	.....	.....	2,933	918	.....	3,352	1,548	.....
Tama	3,816	3,710	317	307	11	6	3,135	1,187	9	3,805	2,015	13
Taylor	3,204	3,207	34	28	17	17	2,979	181	26	3,766	409	28
Union	3,077	3,023	79	124	14	15	3,083	409	19	3,699	789	20
Van Buren	2,948	2,826	37	20	23	24	2,864	120	22	3,957	365	30
Wapello	5,026	5,148	231	249	99	107	5,503	890	167	6,636	1,629	203
Warren	3,452	3,281	41	34	9	9	3,468	175	14	4,383	434	21
Washington	3,131	3,193	46	48	10	10	3,380	317	13	4,356	772	25
Wayne	2,979	2,964	20	7	6	4	2,917	102	9	3,694	251	9
Webster	3,864	3,733	407	377	11	9	2,811	1,408	9	3,011	2,607	10
Winnebago	1,358	1,294	145	106	.....	.....	704	662	.....	633	1,102	.....
Winneshiek	4,036	3,953	289	243	5	3	3,032	1,340	7	2,965	2,994	10
Woodbury	8,091	7,934	993	1,039	48	26	12,031	4,583	193	12,753	5,662	195
Worth	1,696	1,595	206	179	7	4	948	839	1	914	1,409	3
Wright	2,116	1,961	192	145	.....	1	1,969	742	1	2,197	1,098	1
Kansas	252,621	245,191	11,460	10,512	10,169	10,217	244,653	41,369	9,342	297,766	72,922	12,543
Allen	2,662	2,448	43	29	76	75	2,235	195	69	2,904	466	98
Anderson	2,634	2,613	50	49	59	57	2,633	190	54	3,233	435	79
Atchison	4,194	4,061	217	195	547	602	4,394	782	539	5,080	1,547	737
Barber	1,481	1,420	26	28	6	4	1,643	134	7	2,016	203	11
Barton	2,270	2,253	280	273	65	71	1,815	712	52	2,118	1,124	74
Bourbon	4,883	4,972	58	60	482	469	5,054	341	381	6,256	728	518
Brown	3,628	3,420	116	86	84	73	4,035	587	92	4,667	954	99
Butler	4,625	4,468	110	117	23	15	4,553	378	23	5,709	702	29
Chase	1,505	1,417	64	50	38	39	1,561	237	46	1,853	427	51
Chautauqua	2,583	2,421	4	1	39	53	2,144	48	36	2,802	155	56

TABLE 27.—PERSONS OF SCHOOL, MILITIA, AND VOTING AGES, BY SEX, NATIVITY, AND COLOR, BY COUNTIES: 1890—Continued.

COUNTIES.	5 TO 20 YEARS, INCLUSIVE.						MALES 18 TO 44 YEARS, INCLUSIVE.			MALES 21 YEARS AND OVER.		
	Native white.		Foreign white.		Total colored.							
	Males.	Females.	Males.	Females.	Males.	Females.	Native white.	Foreign white.	Total colored.	Native white.	Foreign white.	Total colored.
Kansas—Continued.												
Cherokee	4,927	4,869	231	234	310	266	4,604	696	211	5,709	1,101	303
Cheyenne	731	691	63	43	.....	.....	845	174	.....	985	255	.....
Clark	438	397	1	1	.....	.....	481	25	2	603	44	5
Clay	2,953	2,918	230	197	55	40	2,280	796	33	2,719	1,354	45
Cloud	3,637	3,559	149	146	8	4	3,145	608	8	3,698	1,168	12
Coffey	3,006	2,905	51	43	40	45	2,980	167	21	3,725	433	47
Comancho	479	431	4	3	10	7	494	28	6	622	52	7
Cowley	6,434	6,164	54	61	112	135	7,038	356	153	8,626	659	173
Crawford	5,326	5,281	354	329	99	88	5,141	1,104	95	6,241	1,711	109
Decatur	1,501	1,505	75	80	2	2	1,389	251	2	1,706	390	3
Dickinson	4,104	3,881	282	239	25	38	3,749	885	36	4,320	1,514	41
Doniphan	2,329	2,292	70	50	158	149	2,398	313	128	2,801	725	183
Douglas	3,507	3,455	127	120	915	765	3,630	489	606	4,582	1,111	748
Edwards	655	654	20	24	17	15	590	112	13	736	202	18
Elk	2,543	2,438	1	7	1	1	2,193	90	2	2,802	246	3
Ellis	1,298	1,257	247	226	12	8	865	621	18	1,028	868	21
Ellsworth	1,666	1,710	196	205	27	19	1,237	550	25	1,429	866	34
Finney	573	545	11	19	11	11	649	65	12	848	105	20
Ford	906	923	41	41	8	7	968	139	8	1,176	267	12
Franklin	3,569	3,573	69	60	184	205	3,480	297	127	4,579	614	176
Garfield	159	140	1	.....	1	.....	172	17	1	221	28	2
Geary	1,710	1,653	124	118	59	83	1,932	739	79	2,081	1,140	97
Gove	509	518	26	18	11	11	508	99	5	646	167	7
Graham	867	829	23	22	100	109	791	112	73	987	188	121
Grant	235	192	7	13	12	6	252	18	9	326	35	12
Gray	437	418	6	4	5	2	466	25	.....	597	51	1
Greeley	213	199	7	7	.....	.....	261	37	.....	332	52	.....
Greenwood	3,263	2,986	59	62	27	36	3,132	307	30	3,725	528	43
Hamilton	326	341	5	6	13	14	422	51	7	520	84	14
Harper	2,471	2,337	67	51	19	18	2,652	212	22	3,187	361	22
Harvey	2,981	2,921	329	328	49	50	2,718	800	61	3,361	1,222	72
Haskell	187	177	6	7	.....	.....	196	16	.....	266	28	.....
Hodgeman	382	386	16	20	27	32	360	69	17	485	140	37
Jackson	2,735	2,733	70	70	36	45	2,669	293	35	3,198	601	49
Jefferson	3,078	2,931	30	23	136	141	3,025	186	93	3,748	456	151
Jewell	3,881	3,759	75	54	.....	1	3,589	297	.....	4,323	572	1
Johnson	3,068	3,016	63	42	189	194	3,083	255	152	3,936	618	207
Kearny	293	243	7	10	.....	2	317	49	.....	402	75	4
Kingman	2,207	2,088	42	39	18	18	2,355	201	13	2,803	337	16
Kiowa	554	488	18	11	5	1	531	49	3	672	92	4
Labette	4,893	4,942	57	39	416	424	4,688	288	316	6,009	668	461
Lane	356	351	6	8	1	.....	400	46	1	505	68	1
Leavenworth	5,257	5,333	330	299	880	828	5,982	1,593	937	7,654	3,997	1,279
Lincoln	1,946	1,729	83	64	10	6	1,505	357	7	1,802	606	11
Linn	3,185	3,156	16	18	169	157	3,114	94	126	4,088	247	185
Logan	567	493	19	20	4	5	697	120	4	844	176	6
Lyon	3,999	4,029	171	173	213	224	3,763	674	160	4,647	1,213	249
McPherson	3,816	3,665	481	414	14	8	2,583	1,680	15	2,992	2,477	16
Marion	3,276	3,086	832	765	29	25	2,239	1,758	29	2,725	2,338	40
Marshall	4,404	4,197	303	235	52	58	3,699	1,132	48	4,196	1,958	67
Meade	469	457	2	3	5	7	440	51	5	601	86	5
Miami	3,384	3,331	56	45	200	198	3,689	319	143	4,597	669	212
Mitchell	2,952	2,920	75	88	11	7	2,507	318	19	3,133	596	19
Montgomery	4,332	4,218	25	44	183	243	4,054	180	130	5,321	503	196
Morris	2,028	1,880	99	69	114	121	1,937	323	59	2,322	598	101
Morton	124	125	1	5	3	.....	135	17	2	186	27	3
Nemaha	3,601	3,492	147	140	38	46	3,253	576	31	3,884	1,101	42
Neosho	3,500	3,558	51	36	67	91	3,324	210	49	4,182	529	74
Ness	905	875	20	33	.....	1	946	102	.....	1,148	193	.....
Norton	2,040	1,994	25	14	10	5	1,920	146	4	2,349	292	8
Osage	4,369	4,056	414	419	145	131	3,758	1,370	117	4,538	2,061	168
Osborne	2,443	2,186	70	69	26	23	2,012	238	15	2,547	472	23
Ottawa	2,371	2,310	103	80	25	8	2,241	313	19	2,745	603	23
Pawnee	942	950	24	30	34	23	816	99	26	1,125	201	37
Phillips	2,681	2,503	82	90	34	38	2,267	329	29	2,805	555	37
Pottawatomie	3,361	3,171	194	145	74	75	2,715	675	57	3,111	1,388	82
Pratt	1,534	1,396	10	20	39	38	1,623	106	39	1,958	183	43
Rawlins	1,077	1,012	166	185	.....	.....	1,027	410	.....	1,211	578	.....

TABLE 27.—PERSONS OF SCHOOL, MILITIA, AND VOTING AGES, BY SEX, NATIVITY, AND COLOR, BY COUNTIES: 1890—Continued.

COUNTIES.	5 TO 20 YEARS, INCLUSIVE.						MALES 18 TO 44 YEARS, INCLUSIVE.			MALES 21 YEARS AND OVER.		
	Native white.		Foreign white.		Total colored.							
	Males.	Females.	Males.	Females.	Males.	Females.	Native white.	Foreign white.	Total colored.	Native white.	Foreign white.	Total colored.
Kansas—Continued.												
Reno	5,014	4,729	172	173	53	87	5,097	653	90	6,080	1,067	98
Republic	3,644	3,411	226	185	5	7	3,047	730	8	3,662	1,236	7
Rice	2,736	2,615	85	63	25	22	2,683	296	22	3,259	532	34
Riley	2,371	2,274	220	164	62	61	1,886	676	58	2,195	1,207	78
Rooks	1,465	1,554	58	58	20	8	1,328	155	15	1,675	277	17
Rush	942	836	126	116	.....	1	686	319	1	856	448	1
Russell	1,377	1,257	125	135	15	9	1,073	324	10	1,299	510	12
Saline	3,006	3,021	245	214	82	82	2,634	941	85	2,891	1,672	107
Scott	221	212	6	6	.....	.....	253	25	.....	320	39	.....
Sedgwick	7,110	7,181	241	228	244	228	8,834	1,116	447	10,486	1,853	466
Seward	255	251	3	2	2	1	348	17	.....	427	27	1
Shawnee	6,924	6,969	394	407	1,177	1,248	8,062	1,426	1,136	10,024	2,403	1,532
Sheridan	651	647	31	22	.....	.....	716	105	.....	858	156	.....
Sherman	841	829	43	32	1	3	1,108	186	4	1,282	266	6
Smith	3,088	2,989	86	51	.....	.....	2,780	269	2	3,336	528	2
Stafford	1,633	1,531	43	39	34	41	1,500	157	22	1,804	308	39
Stanton	181	200	2	5	.....	.....	186	9	1	246	24	1
Stevens	242	261	6	6	8	4	270	22	2	337	42	1
Sumner	5,723	5,594	38	53	30	26	6,156	366	59	7,539	695	65
Thomas	995	945	35	39	.....	1	1,082	158	4	1,256	236	4
Trego	483	413	29	35	11	8	403	83	5	514	159	8
Wabaunsee	2,169	1,825	145	127	168	168	1,792	502	137	2,025	922	174
Wallace	419	375	46	38	8	7	439	122	8	502	181	10
Washington	4,299	4,291	285	223	1	5	3,531	916	3	4,088	1,658	4
Wichita	337	299	14	13	1	2	342	39	2	433	65	3
Wilson	3,075	2,907	32	18	24	19	2,736	120	12	3,509	325	17
Woodson	1,711	1,667	43	32	16	16	1,534	178	12	1,936	391	17
Wyandotte	7,294	7,397	594	557	1,266	1,347	9,159	2,733	1,405	10,313	4,111	1,879
Kentucky	309,735	306,056	2,249	2,104	52,940	53,977	296,191	13,169	51,777	357,627	29,744	63,421
Adair	2,513	2,431	1	.....	396	447	2,050	3	266	2,585	5	348
Allen	2,543	2,423	1	.....	219	239	2,396	2	183	3,004	8	220
Anderson	1,950	1,876	.....	.....	225	196	1,808	4	188	2,281	14	248
Ballard	1,433	1,303	4	.....	351	324	1,467	24	306	1,735	43	319
Barren	3,602	3,555	.....	1	850	881	3,173	8	576	4,097	28	758
Bath	2,219	2,153	1	2	363	308	2,220	9	311	2,765	23	358
Bell	1,926	1,696	22	18	128	95	2,379	157	382	2,552	202	349
Boone	1,914	1,876	7	9	242	223	2,210	78	229	2,942	238	266
Bourbon	1,767	1,709	5	4	1,301	1,324	2,177	68	1,254	2,786	226	1,689
Boyd	2,576	2,638	5	9	136	134	2,500	91	156	2,993	247	179
Boyle	1,507	1,534	45	27	930	1,008	1,430	47	813	1,909	112	1,118
Bracken	2,176	2,159	15	13	140	137	2,229	79	117	2,832	254	138
Breathitt	1,886	1,863	4	.....	48	30	1,415	26	45	1,630	33	41
Breckinridge	3,429	3,269	.....	.....	482	444	3,226	41	356	4,072	104	464
Bullitt	1,401	1,362	5	3	225	213	1,353	23	219	1,782	70	259
Butler	2,760	2,769	.....	.....	163	180	2,378	4	118	2,879	14	156
Caldwell	2,068	2,115	1	1	545	616	1,978	18	467	2,420	35	543
Calloway	2,798	2,748	.....	1	239	241	2,540	.....	176	3,067	1	201
Campbell	7,504	7,674	224	230	115	92	7,277	1,409	208	7,580	3,566	227
Carlisle	1,452	1,392	3	.....	78	63	1,410	6	73	1,704	21	98
Carroll	1,530	1,491	11	7	140	170	1,747	62	141	2,168	138	175
Carter	3,683	3,680	3	4	27	33	2,955	29	25	3,536	59	33
Casey	2,219	2,309	14	5	118	105	2,094	11	92	2,584	18	110
Christian	3,474	3,491	10	13	3,053	3,321	3,684	52	2,637	4,817	132	3,249
Clark	1,861	1,918	6	4	917	938	2,228	44	989	2,821	85	1,242
Clay	2,818	2,766	.....	.....	95	95	1,922	1	86	2,149	3	92
Clinton	1,402	1,430	.....	.....	37	43	1,172	.....	23	1,454	2	32
Crittenden	2,426	2,449	.....	.....	206	195	2,328	8	166	2,792	14	208
Cumberland	1,451	1,575	.....	.....	230	217	1,307	2	158	1,634	3	196
Daviess	5,281	5,274	17	10	1,027	1,061	5,624	150	1,052	6,721	377	1,311
Edmonson	1,540	1,555	.....	2	105	110	1,243	13	74	1,561	20	94
Elliott	2,018	2,024	2	1	5	6	1,556	5	6	1,778	7	6
Estill	2,254	2,216	5	.....	180	85	1,847	49	287	2,198	60	225
Fayette	3,567	3,676	29	53	2,472	2,442	4,625	353	2,526	5,857	770	3,346
Fleming	2,829	2,815	.....	2	326	356	2,735	23	274	3,522	83	347

TABLE 27.—PERSONS OF SCHOOL, MILITIA, AND VOTING AGES, BY SEX, NATIVITY, AND COLOR, BY COUNTIES: 1890—Continued.

COUNTIES.	5 TO 20 YEARS, INCLUSIVE.						MALES 18 TO 44 YEARS, INCLUSIVE.			MALES 21 YEARS AND OVER.		
	Native white.		Foreign white.		Total colored.							
	Males.	Females.	Males.	Females.	Males.	Females.	Native white.	Foreign white.	Total colored.	Native white.	Foreign white.	Total colored.
Kentucky—Continued.												
Floyd	2,437	2,423	.....	.....	33	21	1,908	.....	22	2,166	2	34
Franklin	3,196	2,908	25	17	942	811	3,704	102	1,334	4,524	205	1,464
Fulton	1,503	1,422	3	1	489	413	1,582	35	477	1,885	74	502
Gallatin	802	719	1	.....	95	97	807	19	85	1,033	42	112
Garrard	1,659	1,563	2	.....	649	684	1,453	12	470	1,913	23	617
Grant	2,444	2,249	7	.....	103	96	2,448	39	104	3,060	100	107
Graves	5,060	4,983	4	3	667	704	4,871	25	572	5,865	59	654
Grayson	3,906	3,812	3	3	99	99	3,239	19	85	3,864	64	109
Green	1,989	1,909	.....	2	452	426	1,711	2	313	2,143	5	363
Greenup	2,448	2,398	.....	.....	66	90	1,942	23	55	2,511	79	75
Hancock	1,636	1,649	1	3	130	162	1,596	31	133	1,967	90	195
Hardin	3,809	3,789	6	9	506	506	3,344	44	390	4,345	116	497
Harlan	1,404	1,413	.....	.....	30	39	992	.....	28	1,101	2	31
Harrison	2,767	2,651	7	4	528	498	2,689	45	419	3,564	139	556
Hart	3,039	2,893	2	2	484	441	2,545	7	325	3,281	23	377
Henderson	4,147	4,146	8	14	1,674	1,708	4,308	148	1,660	4,966	339	1,924
Henry	2,186	2,137	2	.....	495	516	2,317	22	393	3,074	76	509
Hickman	2,013	1,982	.....	1	377	369	1,918	11	324	2,263	34	389
Hopkins	3,855	3,973	4	3	741	672	3,926	49	696	4,718	131	765
Jackson	1,885	1,791	.....	1	21	9	1,337	1	11	1,563	1	9
Jefferson	24,751	25,548	936	943	5,201	5,693	28,680	5,906	7,629	30,760	12,468	9,334
Jessamine	1,360	1,339	3	1	748	767	1,579	38	691	2,026	89	896
Johnson	2,348	2,315	.....	.....	21	14	1,920	2	14	2,288	3	20
Kenton	8,727	8,762	295	273	434	467	8,679	1,839	620	9,190	4,158	724
Knott	1,264	1,244	.....	.....	21	16	929	.....	11	1,030	.....	12
Knox	2,795	2,715	2	1	160	140	2,449	23	205	2,715	34	213
Larue	1,776	1,703	.....	1	163	153	1,555	7	153	1,996	23	187
Laurel	2,732	2,608	144	129	112	106	2,108	199	137	2,528	275	146
Lawrence	3,886	3,740	2	1	49	32	3,144	8	34	3,639	21	42
Lee	1,206	1,119	6	.....	87	55	1,166	89	212	1,354	113	237
Leslie	915	918	.....	.....	7	7	636	.....	9	691	.....	11
Letcher	1,635	1,449	.....	.....	18	27	1,163	1	10	1,273	1	10
Lewis	2,995	2,914	.....	.....	35	20	2,658	20	32	3,437	79	45
Lincoln	2,276	2,366	104	83	736	767	2,195	122	599	2,831	205	765
Livingston	1,779	1,814	1	.....	159	159	1,594	8	114	1,977	28	152
Logan	3,292	3,165	3	1	1,429	1,440	3,253	22	1,077	4,215	73	1,335
Lyon	1,239	1,277	.....	.....	303	266	1,182	3	246	1,477	16	301
McCracken	2,704	2,832	22	23	1,025	1,090	3,175	179	1,209	3,740	404	1,440
McLean	1,851	1,810	4	1	161	176	1,831	12	173	2,204	47	183
Madison	3,296	3,323	7	1	1,525	1,518	3,342	62	1,597	4,177	136	1,838
Magoffin	2,070	1,969	.....	.....	31	36	1,582	.....	25	1,782	.....	32
Marion	2,453	2,507	13	11	677	657	2,111	30	533	2,800	74	669
Marshall	2,235	2,139	.....	.....	78	80	2,152	3	51	2,554	11	65
Martin	903	892	.....	.....	4	5	737	1	5	874	4	9
Mason	2,829	2,851	25	5	786	826	3,274	130	793	4,124	449	1,004
Meade	1,763	1,769	5	3	167	191	1,539	11	118	2,004	35	160
Menifee	1,082	982	.....	.....	6	7	782	1	2	928	8	7
Mercer	2,282	2,232	.....	1	604	624	2,239	14	528	2,948	63	698
Metcalfe	1,823	1,817	.....	1	194	190	1,540	1	142	1,987	4	178
Monroe	2,148	2,005	.....	.....	112	141	1,868	.....	76	2,309	.....	96
Montgomery	1,737	1,592	4	3	742	763	1,692	49	641	2,141	105	826
Morgan	2,510	2,380	1	.....	9	9	1,896	2	9	2,257	3	13
Muhlenberg	3,133	2,902	25	19	452	511	3,020	66	422	3,657	121	528
Nelson	2,371	2,446	.....	3	783	807	2,265	33	632	2,920	124	835
Nicholas	1,806	1,714	1	3	278	251	1,899	27	240	2,397	74	297
Ohio	4,268	4,232	25	9	280	266	4,210	64	278	5,119	138	325
Oldham	926	896	10	4	352	314	924	34	309	1,317	97	384
Owen	3,011	3,129	1	2	308	295	3,308	15	277	4,191	54	323
Owsley	1,349	1,318	.....	.....	26	18	971	.....	13	1,142	1	19
Pendleton	3,098	3,175	8	16	104	103	2,781	84	83	3,496	319	113
Perry	1,387	1,400	.....	.....	36	49	1,023	.....	28	1,145	.....	31
Pike	3,936	3,661	.....	1	32	34	2,990	1	42	3,399	2	45
Powell	870	842	2	.....	72	61	996	28	136	1,138	38	135
Pulaski	5,093	4,898	14	11	247	286	4,473	66	256	5,461	117	310
Robertson	882	898	.....	.....	24	31	881	9	25	1,121	21	39
Rockcastle	2,110	2,018	7	3	23	35	1,666	12	35	2,035	23	43
Rowan	1,305	1,261	.....	.....	33	28	1,104	9	25	1,333	20	21

TABLE 27.—PERSONS OF SCHOOL, MILITIA, AND VOTING AGES, BY SEX, NATIVITY, AND COLOR, BY COUNTIES: 1890—Continued.

COUNTIES.	5 TO 20 YEARS, INCLUSIVE.						MALES 18 TO 44 YEARS, INCLUSIVE.			MALES 21 YEARS AND OVER.		
	Native white.		Foreign white.		Total colored.							
	Males.	Females.	Males.	Females.	Males.	Females.	Native white.	Foreign white.	Total colored.	Native white.	Foreign white.	Total colored.
Kentucky—Continued.												
Russell	1,644	1,618	.....	.....	49	52	1,350	2	39	1,727	5	50
Scott	2,078	2,198	6	15	933	1,023	2,329	45	906	2,987	122	1,190
Shelby	2,181	2,040	6	4	966	922	2,354	36	854	3,130	101	1,084
Simpson	1,546	1,581	8	8	463	550	1,626	18	404	2,201	54	499
Spencer	1,064	1,017	2	.....	303	253	1,054	6	234	1,400	31	268
Taylor	1,546	1,563	5	6	337	327	1,424	13	220	1,838	23	291
Todd	2,067	1,980	.....	1	1,309	1,377	2,048	5	1,134	2,618	22	1,377
Trigg	2,024	1,973	3	3	808	776	1,923	7	619	2,435	20	710
Trimble	1,355	1,301	1	1	70	63	1,294	9	68	1,697	34	78
Union	3,237	3,145	1	3	537	567	3,171	44	519	3,679	125	618
Warren	4,212	4,296	7	8	1,529	1,630	4,251	73	1,436	5,389	198	1,810
Washington	2,263	2,374	1	2	430	430	2,027	12	338	2,615	63	449
Wayne	2,613	2,562	1	.....	123	147	2,092	6	87	2,497	16	116
Webster	3,136	3,157	3	.....	383	432	2,951	14	377	3,450	38	427
Whitley	3,638	3,446	12	11	136	121	3,043	69	248	3,427	90	254
Wolfe	1,593	1,526	.....	.....	22	19	1,221	1	46	1,418	1	46
Woodford	1,369	1,369	8	7	993	1,024	1,552	46	877	1,979	110	1,124
Louisiana	108,364	109,460	1,842	1,635	115,258	118,675	96,561	11,618	97,036	106,079	24,669	119,815
Acadia	2,611	2,524	46	58	375	374	1,843	144	257	2,035	247	271
Ascension	1,530	1,649	82	59	2,084	2,283	1,293	302	2,115	1,491	418	2,747
Assumption	2,297	2,212	38	28	1,714	1,830	1,854	179	1,713	2,046	259	2,119
Avoyelles	2,779	2,890	16	12	2,835	2,596	2,169	62	2,058	2,370	151	2,531
Bienville	1,769	1,619	1	.....	1,546	1,416	1,389	6	925	1,594	20	1,019
Bossier	832	820	2	1	3,402	3,592	795	28	3,011	964	41	3,457
Caddo	1,436	1,511	23	15	4,815	5,085	1,577	236	4,131	1,844	421	5,037
Calcasieu	3,545	3,469	28	37	717	719	2,943	373	622	3,389	584	700
Caldwell	571	536	1	1	740	670	526	4	475	582	13	582
Cameron	579	514	2	.....	111	99	406	24	53	431	49	59
Catahoula	1,598	1,441	3	.....	1,246	1,171	1,271	22	809	1,457	38	936
Claiborne	2,132	2,044	2	.....	3,017	3,213	1,732	9	2,076	2,056	26	2,335
Concordia	309	301	2	.....	2,667	2,751	493	32	2,435	558	51	3,050
De Soto	1,444	1,311	5	1	2,969	3,095	1,216	30	2,017	1,452	62	2,420
East Baton Rouge	1,849	1,877	23	20	3,218	3,209	1,962	138	3,377	2,129	312	4,131
East Carroll	162	157	10	5	2,308	2,261	221	46	2,247	255	60	2,731
East Feliciana	977	1,055	10	11	2,825	2,905	916	67	1,983	1,098	141	2,353
Franklin	595	523	3	.....	894	895	587	24	648	661	40	768
Grant	1,044	1,106	.....	1	742	742	877	7	498	982	11	642
Iberia	2,230	2,285	14	22	2,257	2,314	1,726	153	1,733	1,981	288	2,035
Iberville	1,133	1,171	111	68	2,750	2,947	1,153	426	3,023	1,276	582	3,838
Jackson	1,078	1,008	.....	.....	625	615	849	4	375	989	8	439
Jefferson	1,198	1,256	67	35	1,161	1,203	1,125	327	1,184	1,140	602	1,702
Lafayette	2,008	2,017	20	22	1,586	1,590	1,516	81	1,047	1,657	173	1,194
Lafourche	2,981	3,183	12	10	1,558	1,683	2,302	144	1,314	2,697	252	1,795
Lincoln	1,867	1,836	1	1	1,475	1,546	1,485	5	923	1,725	18	1,051
Livingston	1,075	972	.....	1	192	188	893	15	175	1,010	49	197
Madison	147	143	1	1	2,805	2,685	248	18	2,436	310	30	3,027
Morehouse	699	684	1	.....	2,891	2,934	663	14	2,266	794	34	2,615
Natchitoches	2,122	2,212	6	4	3,489	3,485	1,893	50	2,441	2,205	128	3,095
Orleans	28,872	30,923	889	932	9,946	11,852	29,673	6,440	11,724	29,719	15,525	15,572
Ouachita	1,034	1,030	6	9	2,606	2,750	1,122	78	2,084	1,304	137	2,547
Plaquemines	952	939	100	36	1,451	1,492	766	384	1,329	841	549	1,707
Pointe Coupee	963	889	7	8	3,004	3,154	892	77	2,588	1 011	143	3,241
Rapides	2,492	2,542	15	9	3,403	3,420	2,084	80	2,445	2,403	179	3,109
Red River	772	727	.....	.....	1,752	1,640	637	3	1,576	745	8	1,551
Richland	608	520	5	1	1,528	1,501	660	43	1,341	747	71	1,557
Sabine	1,661	1,590	3	4	505	511	1,221	8	279	1,431	18	336
St. Bernard	449	450	13	4	382	371	395	92	346	430	151	491
St. Charles	332	312	35	30	997	997	306	193	1,178	373	248	1,601
St. Helena	741	767	1	.....	1,109	1,106	610	2	645	726	17	752
St. James	1,098	1,073	38	32	1,992	1,964	963	131	1,886	1,081	331	2,362
St. John the Baptist	859	926	41	27	1,282	1,381	777	153	1,221	885	237	1,569
St. Landry	3,938	3,812	18	30	4,949	4,964	3,037	99	3,454	3,433	248	4,212
St. Martin	1,529	1,583	18	16	1,779	1,835	1,140	91	1,214	1,298	132	1,425
St. Mary	1,510	1,584	41	22	2,885	3,010	1,418	221	2,812	1,636	404	3,424

TABLE 27.—PERSONS OF SCHOOL, MILITIA, AND VOTING AGES, BY SEX, NATIVITY, AND COLOR, BY COUNTIES: 1890—Continued.

COUNTIES.	5 TO 20 YEARS, INCLUSIVE.						MALES 18 TO 44 YEARS, INCLUSIVE.			MALES 21 YEARS AND OVER.		
	Native white.		Foreign white.		Total colored.							
	Males.	Females.	Males.	Females.	Males.	Females.	Native white.	Foreign white.	Total colored.	Native white.	Foreign white.	Total colored.
Louisiana—Continued.												
St. Tammany	1,279	1,245	7	12	790	806	1,092	109	664	1,223	301	805
Tangipahoa	1,687	1,514	14	7	1,082	1,065	1,413	83	745	1,646	176	862
Tensas	175	175	9	3	3,146	3,224	251	47	2,931	330	71	3,646
Terrebonne	2,370	2,341	5	5	2,157	2,138	1,714	50	1,622	1,981	144	2,056
Union	2,108	1,999	1	1	1,745	1,702	1,777	21	1,105	2,006	38	1,264
Vermilion	2,500	2,554	9	7	655	677	1,854	48	466	2,084	107	506
Vernon	1,199	1,165	1	.....	139	127	865	2	84	1,022	6	81
Washington	986	987	.....	.....	493	523	828	.....	308	921	7	327
Webster	1,131	1,046	1	.....	1,747	1,743	957	7	1,114	1,112	30	1,305
West Baton Rouge	454	440	30	22	1,109	1,156	416	146	1,190	473	182	1,474
West Carroll	287	288	.....	.....	508	496	287	7	397	319	12	490
West Feliciana	393	410	5	5	2,870	2,661	443	30	2,100	532	81	2,526
Winn	1,388	1,303	.....	.....	233	253	1,040	3	121	1,189	8	141
Maine	92,572	90,417	8,849	9,473	279	261	111,954	20,734	481	170,280	30,329	632
Androscoggin	5,722	5,695	1,531	1,806	15	15	7,326	2,796	21	10,619	3,562	27
Aroostook	8,507	8,084	1,315	1,258	15	16	7,048	2,818	11	8,196	4,630	15
Cumberland	11,777	11,797	1,228	1,464	65	60	14,864	3,212	117	22,119	4,802	153
Franklin	2,567	2,498	63	48	1	.....	3,169	213	7	5,133	260	10
Hancock	5,969	5,889	124	113	14	8	7,116	424	16	10,503	688	19
Kennebec	6,958	6,997	788	921	14	31	9,676	1,708	32	16,477	2,438	47
Knox	4,391	4,552	121	113	23	8	5,867	549	22	9,069	834	25
Lincoln	3,346	3,150	29	31	4	3	4,003	123	3	6,623	225	10
Oxford	4,428	4,264	116	68	6	4	5,741	397	8	9,448	454	6
Penobscot	10,322	9,896	826	714	60	56	12,994	2,828	138	19,115	4,128	184
Piscataquis	2,311	2,259	148	137	9	11	3,089	573	10	4,525	706	15
Sagadahoc	2,617	2,492	155	139	19	10	3,502	465	29	5,527	748	35
Somerset	4,582	4,360	242	227	.....	1	5,841	704	3	9,391	955	3
Waldo	4,094	4,011	22	23	5	1	4,935	109	7	8,311	238	7
Washington	7,331	6,792	697	731	24	29	7,219	1,476	40	9,629	2,664	53
York	7,650	7,681	1,444	1,680	5	8	9,564	2,339	17	15,595	2,997	23
Maryland	138,019	139,681	5,047	5,490	40,596	42,059	143,376	21,486	40,954	176,600	42,243	51,895
Allegany	7,819	7,992	234	245	281	269	5,916	1,314	282	6,367	2,709	342
Anne Arundel	3,355	3,002	416	370	3,041	2,891	3,575	847	2,874	4,342	1,246	3,553
Baltimore	10,700	10,396	368	362	1,825	1,745	10,744	2,000	2,456	13,333	4,221	3,077
Baltimore city	53,999	57,511	3,660	4,252	8,595	11,999	61,738	15,472	14,280	69,613	29,569	17,476
Calvert	995	891	.....	1	1,194	1,074	929	13	858	1,211	21	1,093
Caroline	1,904	1,863	18	15	865	800	1,793	54	645	2,490	110	847
Carroll	5,395	5,375	9	10	448	434	5,379	105	363	7,485	377	493
Cecil	3,825	3,703	28	29	798	745	4,006	248	731	5,512	519	1,023
Charles	1,014	1,366	11	7	2,017	1,915	1,115	32	1,093	1,927	58	1,481
Dorchester	3,062	2,923	13	7	1,755	1,703	3,066	53	1,597	4,069	84	2,069
Frederick	7,721	7,548	46	3	1,246	1,307	7,564	312	1,089	10,396	631	1,562
Garrett	2,871	2,732	21	14	34	40	2,570	83	34	3,035	305	42
Harford	3,908	3,775	44	49	1,376	1,265	4,147	256	1,142	5,582	675	1,453
Howard	2,384	2,125	50	27	853	866	2,217	192	735	2,745	432	931
Kent	1,945	1,828	8	6	1,376	1,251	2,077	50	1,380	2,765	141	1,779
Montgomery	3,285	3,173	9	12	2,072	2,104	3,104	60	1,610	4,319	188	2,100
Prince George	2,796	2,744	37	23	2,795	2,336	2,748	[illegible]	1,925	3,581	293	2,403
Queen Anne	2,308	2,106	8	4	1,456	1,199	2,303	37	1,191	3,060	90	1,551
St. Mary	1,699	1,683	4	3	1,818	1,710	1,484	12	1,226	1,906	35	1,547
Somerset	2,778	2,773	10	3	2,231	1,983	2,954	21	1,735	3,778	38	2,097
Talbot	2,195	2,079	43	27	1,527	1,374	2,285	102	1,437	3,140	178	1,838
Washington	6,740	6,771	8	18	438	484	6,612	71	424	9,036	277	628
Wicomico	2,753	2,948	1	.....	1,086	1,134	2,714	12	841	3,636	21	1,107
Worcester	2,568	2,374	1	3	1,469	1,431	2,336	10	1,006	3,272	25	1,403
Massachusetts	264,698	267,456	52,315	59,935	3,144	3,322	309,873	182,834	6,605	401,845	255,197	7,967
Barnstable	3,601	3,576	107	142	97	86	4,351	738	94	7,755	1,187	132
Berkshire	11,115	11,370	1,480	1,624	177	222	12,009	4,574	264	15,112	7,579	377
Bristol	20,780	21,082	7,786	8,410	336	328	20,924	17,672	566	27,681	23,539	744
Dukes	394	412	35	33	42	36	653	147	49	1,244	191	77
Essex	34,716	35,586	6,175	6,888	244	272	44,158	23,987	467	58,783	33,109	558

TABLE 27.—PERSONS OF SCHOOL, MILITIA, AND VOTING AGES, BY SEX, NATIVITY, AND COLOR, BY COUNTIES: 1890—Continued.

COUNTIES.	5 TO 20 YEARS, INCLUSIVE.						MALES 18 TO 44 YEARS, INCLUSIVE.			MALES 21 YEARS AND OVER.		
	Native white.		Foreign white.		Total colored.							
	Males.	Females.	Males.	Females.	Males.	Females.	Native white.	Foreign white.	Total colored.	Native white.	Foreign white.	Total colored.
Massachusetts—Cont'd.												
Franklin	5,283	5,153	638	531	20	14	5,970	2,030	32	9,062	2,751	30
Hampden	15,896	16,296	4,287	4,831	169	193	17,488	11,931	240	22,331	15,915	336
Hampshire	6,710	7,096	1,065	1,132	43	49	7,127	2,866	79	9,957	4,483	102
Middlesex	50,890	50,396	10,619	12,998	567	618	59,246	35,502	948	74,357	49,100	1,100
Nantucket	312	341	6	22	.....	3	499	30	2	937	73	5
Norfolk	15,045	15,303	1,971	2,217	79	68	16,525	8,342	152	22,294	12,391	168
Plymouth	11,196	10,959	1,094	1,135	105	94	15,907	4,434	159	23,222	6,433	205
Suffolk	53,449	54,811	9,994	12,445	1,017	1,077	66,516	48,067	3,190	78,444	66,728	3,648
Worcester	35,311	35,075	7,058	7,527	248	262	38,497	22,514	363	50,666	31,718	485
Michigan	300,998	299,050	49,009	47,621	3,493	3,513	291,161	166,831	4,773	363,535	247,473	6,437
Alcona	612	637	325	249	5	4	560	1,097	7	594	1,306	11
Alger	107	100	51	48	12	13	191	330	17	195	372	27
Allegan	6,357	6,346	269	231	77	70	6,264	1,120	64	8,303	2,736	109
Alpena	1,911	1,999	796	886	.....	1	1,115	2,379	3	1,169	3,132	5
Antrim	1,581	1,517	273	269	34	28	1,530	872	76	1,824	1,233	81
Arenac	760	800	229	256	27	21	565	705	25	652	929	38
Baraga	347	322	144	116	52	71	274	553	53	267	665	71
Barry	4,174	3,820	81	61	16	9	4,406	380	9	6,011	1,027	11
Bay	7,691	7,893	2,265	2,232	42	41	6,087	6,642	65	6,437	9,216	87
Benzie	821	830	95	109	14	11	837	382	14	1,025	531	16
Berrien	6,362	6,543	384	378	122	112	6,801	1,289	162	8,997	2,685	216
Branch	4,106	4,013	92	89	8	10	4,766	329	12	7,313	801	18
Calhoun	6,173	6,191	322	308	79	91	8,034	1,166	140	10,890	2,238	201
Cass	3,057	2,986	40	36	350	273	3,728	244	359	5,256	576	463
Charlevoix	1,495	1,501	228	198	41	49	1,300	770	51	1,606	1,134	74
Cheboygan	1,711	1,614	537	456	28	24	1,275	1,441	30	1,392	1,956	46
Chippewa	1,018	966	1,049	1,070	85	85	847	2,257	92	878	2,685	117
Clare	996	992	220	215	.....	.....	1,344	834	3	1,522	1,036	3
Clinton	4,311	4,275	152	136	6	6	4,714	620	8	6,375	1,421	12
Crawford	395	320	94	41	2	4	515	588	5	580	657	6
Delta	1,780	1,879	550	572	33	47	1,646	2,945	48	1,834	3,453	66
Eaton	5,108	5,106	84	85	17	12	5,930	393	15	8,623	930	26
Emmet	1,168	1,227	127	133	168	185	1,251	453	168	1,643	681	231
Genesee	6,025	6,006	375	403	43	47	6,574	1,297	57	9,062	2,520	72
Gladwin	530	474	158	140	2	1	726	659	10	792	813	12
Gogebic	995	958	663	515	2	.....	1,545	4,330	9	1,584	4,577	8
Grand Traverse	2,021	1,970	217	234	16	11	2,158	1,008	25	2,621	1,539	25
Gratiot	4,981	4,914	166	190	27	32	5,221	643	27	6,869	1,228	37
Hillsdale	4,449	4,533	60	79	2	8	5,030	316	1[illegible]	8,608	859	27
Houghton	5,011	4,825	1,425	1,383	8	8	2,450	6,820	22	1,990	8,545	21
Huron	4,486	4,242	1,514	1,443	2	3	1,892	3,303	3	1,835	4,980	5
Ingham	5,982	5,553	367	324	95	73	6,824	1,058	112	9,192	1,932	144
Ionia	5,165	5,110	217	239	12	17	5,990	820	29	8,130	1,699	38
Iosco	1,796	1,819	769	678	9	11	1,468	2,498	15	1,553	3,020	23
Iron	387	370	239	188	1	1	464	1,150	5	494	1,316	8
Isabella	3,084	2,867	443	401	68	72	2,728	1,035	103	3,424	1,580	147
Isle Royal	9	3	5	2	.....	.....	18	85	.....	23	88	.....
Jackson	6,389	6,630	334	322	80	86	8,319	1,577	130	11,164	2,809	172
Kalamazoo	5,083	5,418	564	575	94	90	6,640	1,502	120	9,086	2,812	181
Kalkaska	779	778	76	57	1	4	957	456	.....	1,186	591	2
Kent	14,544	15,108	2,875	2,984	102	122	15,509	8,365	191	19,490	12,742	248
Keweenaw	430	416	142	100	.....	.....	199	506	1	150	683	1
Lake	885	911	226	148	.....	.....	971	889	.....	1,184	1,055	2
Lapeer	4,696	4,510	538	558	19	18	3,860	1,719	13	5,025	3,060	30
Leelanaw	1,382	1,298	134	111	48	44	996	588	64	1,075	1,018	89
Lenawee	7,191	7,500	249	310	62	70	8,033	1,081	72	11,579	2,529	114
Livingston	3,267	3,150	135	131	10	12	3,776	530	15	5,141	1,251	20
Luce	129	142	191	145	1	2	235	844	1	257	881	2
Mackinac	886	880	332	314	95	73	1,025	1,175	96	1,307	1,426	119
Macomb	5,129	5,039	485	432	3	11	4,206	1,668	11	5,181	3,549	17
Manistee	3,297	3,192	1,091	1,027	15	11	2,015	3,326	9	2,227	4,384	10
Manitou	148	149	15	11	11	4	131	59	15	114	128	18
Marquette	4,583	4,621	1,949	1,655	23	27	2,832	9,754	46	2,572	11,073	50
Mason	2,355	2,275	526	493	53	70	1,846	1,807	70	2,148	2,454	99
Mecosta	3,077	3,030	426	387	82	77	2,717	1,293	84	3,416	1,946	112

TABLE 27.—PERSONS OF SCHOOL, MILITIA, AND VOTING AGES, BY SEX, NATIVITY, AND COLOR, BY COUNTIES: 1890—Continued.

COUNTIES.	5 TO 20 YEARS, INCLUSIVE.						MALES 18 TO 44 YEARS, INCLUSIVE.			MALES 21 YEARS AND OVER.		
	Native white.		Foreign white.		Total colored.							
	Males.	Females.	Males.	Females.	Males.	Females.	Native white.	Foreign white.	Total colored.	Native white.	Foreign white.	Total colored.
Michigan—Continued.												
Menominee	3,411	3,219	1,949	1,606	35	27	3,027	8,541	48	2,849	9,516	60
Midland	1,724	1,677	267	247	7	10	1,372	786	9	1,748	1,171	16
Missaukee	635	629	204	145	1	3	643	876	5	724	1,058	7
Monroe	5,958	5,620	172	146	13	20	5,229	742	11	6,424	2,182	27
Montcalm	5,273	5,214	453	438	30	14	4,868	1,457	32	6,752	2,386	38
Montmorency	198	170	72	67	.....	.....	178	257	3	200	295	3
Muskegon	5,458	5,639	1,350	1,327	27	26	4,686	4,257	32	5,390	6,069	39
Newaygo	3,228	3,145	329	266	13	7	3,445	1,591	19	4,247	2,224	26
Oakland	5,729	5,670	427	407	41	48	7,076	1,599	80	9,817	3,110	115
Oceana	2,619	2,505	216	204	55	56	2,543	689	65	3,251	1,174	80
Ogemaw	705	589	260	210	1	.....	854	990	3	926	1,151	5
Ontonagon	526	448	78	60	10	14	684	621	11	673	849	18
Osceola	2,432	2,175	389	380	9	13	1,947	1,123	12	2 363	1,663	18
Oscoda	267	249	51	23	1	3	351	259	2	433	303	4
Otsego	547	584	194	142	1	.....	628	538	3	746	640	3
Ottawa	5,911	5,733	763	721	16	23	4,186	2,273	14	4 659	4,750	24
Presque Isle	931	832	141	111	4	7	295	534	4	236	898	6
Roscommon	273	212	75	46	.....	.....	338	415	.....	347	493	.....
Saginaw	11,990	12,101	2,094	2,132	82	88	10,939	7,603	136	12,012	11,612	183
St. Clair	7,542	7,545	1,647	1,662	8	9	6,196	4,380	30	6 682	7,631	35
St. Joseph	3,840	3,779	104	120	20	26	4,481	520	32	6,445	1,219	63
Sanilac	4,918	4,801	1,724	1,561	2	4	2,559	3,529	4	2,566	5,592	4
Schoolcraft	508	520	307	231	7	6	786	1,559	10	820	1,658	13
Shiawassee	4,854	4,733	319	259	2	6	5,428	1,099	7	7,247	2,040	11
Tuscola	5,224	5,061	673	671	10	16	4,306	2,101	12	5,410	3,516	25
Van Buren	4,685	4,762	97	89	150	139	5,223	449	132	7,713	1,085	193
Washtenaw	6,082	6,217	378	392	232	188	6,656	1,581	277	8,406	3,419	369
Wayne	32,723	33,043	8,724	9,546	509	584	28,306	25,578	982	30,367	38,033	1,260
Wexford	1,595	1,610	239	259	2	4	1,796	934	1	2,197	1,240	4
Minnesota	187,318	186,024	40,873	38,682	946	961	147,028	155,429	1,811	152,872	221,155	2,009
Aitkin	215	217	145	133	43	33	297	393	47	338	467	58
Anoka	1,612	1,531	244	227	6	5	1,133	913	2	1,360	1,379	3
Becker	1,362	1,312	400	359	103	72	712	1,183	7	767	1,690	.....
Beltrami	29	18	11	8	.....	.....	63	103	.....	61	108	.....
Benton	952	901	237	230	2	5	573	711	4	624	1,020	8
Bigstone	918	832	158	150	2	63	670	709	2	687	917	1
Blue Earth	4,845	4,752	623	584	7	6	3,777	2,093	11	4,153	3,663	12
Brown	2,710	2,713	521	464	.....	.....	1,338	1,626	1	1,063	2,754	2
Carlton	474	402	228	199	9	3	617	1,384	3	724	1,539	2
Carver	2,692	2,645	464	453	.....	.....	1,570	1,489	.....	1,255	2,942	.....
Cass	187	177	30	18	.....	.....	180	120	.....	232	153	.....
Chippewa	1,354	1,370	316	271	.....	.....	673	1,086	1	646	1,586	1
Chisago	1,647	1,512	474	396	3	1	666	1,171	2	605	2,098	1
Clay	1,552	1,571	541	467	.....	1	833	1,840	1	816	2,369	2
Cook	5	6	6	4	.....	.....	13	26	.....	21	35	.....
Cottonwood	1,142	1,078	354	323	1	.....	477	970	.....	524	1,310	.....
Crow Wing	1,097	1,161	294	285	19	26	1,087	1,057	26	1,248	1 319	43
Dakota	3,153	3,042	532	420	18	20	2,605	1,930	19	2,682	3,136	32
Dodge	1,770	1,753	200	157	.....	.....	1,475	698	2	1,750	1,244	3
Douglas	2,294	2,473	525	545	4	1	1,086	1,718	1	1,044	2,690	5
Faribault	2,902	2,808	344	312	.....	.....	2,264	1,199	.....	2,438	1,981	.....
Fillmore	4,584	4,553	339	320	3	3	3,390	1,576	5	3,513	3,350	6
Freeborn	3,048	2,996	493	421	1	3	1,898	1,635	6	1,855	2,766	6
Goodhue	4,893	4,939	643	553	8	15	2,643	2,672	20	2,559	4,986	23
Grant	1,090	981	290	256	.....	.....	519	1,002	.....	438	1,372	.....
Hennepin	19,977	21,139	4,943	5,635	175	159	26,569	26,917	582	29,417	32,467	646
Houston	2,653	2,617	200	182	.....	.....	1,535	973	.....	1,446	2,311	1
Hubbard	227	214	29	25	2	3	227	95	1	284	122	1
Isanti	1,193	1,059	380	293	.....	.....	331	978	.....	275	1,664	.....
Itasca	27	18	18	8	2	7	238	279	3	241	295	4
Jackson	1,533	1,427	313	263	.....	.....	770	953	1	723	1,503	1
Kanabec	131	131	153	101	7	16	80	275	9	91	362	9
Kandiyohi	2,290	2,340	512	442	.....	1	946	1,715	.....	731	2,848	.....
Kittson	411	430	513	376	20	21	182	1,294	25	169	1 494	22
Lac qui Parle	1,676	1,562	392	369	.....	.....	838	1,448	.....	746	1,934	2

TABLE 27.—PERSONS OF SCHOOL, MILITIA, AND VOTING AGES, BY SEX, NATIVITY, AND COLOR, BY COUNTIES: 1890—Continued.

COUNTIES.	5 TO 20 YEARS, INCLUSIVE.						MALES 18 TO 44 YEARS, INCLUSIVE.			MALES 21 YEARS AND OVER.		
	Native white.		Foreign white.		Total colored.							
	Males.	Females.	Males.	Females.	Males.	Females.	Native white.	Foreign white.	Total colored.	Native white.	Foreign white.	Total colored.
Minnesota—Continued.												
Lake	74	105	68	61	4	3	186	379	5	186	392	6
Lesueur	3,300	3,240	365	386	4	5	2,505	1,300	3	2,479	2,479	4
Lincoln	866	881	236	232	2	4	356	716	1	368	1,021	1
Lyon	1,543	1,485	306	281	5	3	1,037	958	3	1,116	1,391	3
McLeod	3,022	2,843	562	509	.....	.....	1,408	1,601	.....	1,361	2,685	.....
Marshall	893	804	719	641	.....	.....	453	1,728	.....	420	2,141	.....
Martin	1,570	1,517	236	212	.....	.....	1,266	793	.....	1,370	1,187	1
Meeker	2,550	2,454	576	460	2	3	1,360	1,597	.....	1,388	2,609	1
Millelacs	420	408	63	57	3	.....	488	290	3	575	379	4
Morrison	2,000	2,032	520	486	2	4	1,475	1,359	1	1,532	1,997	1
Mower	2,970	2,967	303	271	8	7	2,433	1,386	7	2,633	2,288	10
Murray	1,098	988	253	238	1	49	625	727	.....	648	1,080	.....
Nicollet	2,119	2,178	353	259	2	2	1,361	1,452	1	1,260	2,533	3
Nobles	1,301	1,235	227	164	.....	.....	1,083	758	.....	1,141	1,084	1
Norman	1,543	1,535	419	325	.....	.....	556	1,724	1	462	2,316	1
Olmsted	3,276	3,235	218	225	.....	.....	2,920	1,232	3	3,440	2,372	4
Ottertail	5,471	5,282	1,374	1,272	5	2	2,469	3,984	7	2,582	5,970	5
Pine	457	417	202	173	22	26	334	750	23	377	913	27
Pipestone	824	803	124	94	.....	.....	757	448	5	837	592	5
Polk	3,686	3,663	1,819	1,639	3	5	1,772	5,112	5	1,689	6,508	6
Pope	1,691	1,613	340	312	.....	.....	741	1,339	.....	639	1,956	.....
Ramsey	14,627	15,649	4,897	5,432	155	170	17,903	20,435	655	18,471	25,332	716
Redwood	1,554	1,475	250	236	18	18	1,030	936	23	1,071	1,373	29
Renville	3,047	2,961	515	381	.....	1	1,577	1,834	.....	1,387	2,855	.....
Rice	4,208	4,131	541	525	12	9	2,796	1,591	11	2,985	3,022	12
Rock	1,069	1,074	188	115	.....	.....	900	700	.....	979	946	.....
St. Louis	3,574	3,184	2,080	1,889	32	20	6,895	12,141	153	7,384	13,198	152
Scott	2,301	2,295	340	260	8	7	1,599	1,051	5	1,424	2,221	7
Sherburne	994	874	183	136	1	2	716	527	3	835	798	3
Sibley	2,750	2,543	414	363	.....	.....	1,582	1,417	.....	1,291	2,515	.....
Stearns	5,731	5,748	972	927	60	65	3,986	3,036	6	3,825	5,002	4
Steele	2,268	2,274	363	328	1	3	1,301	1,099	4	1,460	1,814	6
Stevens	845	825	173	145	15	38	574	621	.....	556	859	.....
Swift	1,717	1,669	364	349	97	.....	807	1,243	20	712	1,821	1
Todd	2,245	2,069	359	369	2	1	1,580	1,013	2	1,806	1,557	2
Traverse	634	609	166	128	2	1	580	653	.....	539	844	1
Wabasha	2,971	2,887	275	268	6	11	2,169	1,071	4	2,380	2,124	6
Wadena	575	660	106	104	.....	1	544	314	1	687	430	2
Waseca	2,375	2,355	287	265	.....	.....	1,617	896	1	1,582	1,739	1
Washington	3,571	3,447	890	786	34	29	2,832	3,613	38	2,855	4,989	40
Watonwan	1,241	1,237	309	239	1	.....	719	918	3	697	1,342	2
Wilkin	685	658	170	140	.....	.....	433	537	2	448	700	2
Winona	5,316	5,546	815	826	3	8	3,904	2,752	24	4,131	4,623	35
Wright	4,064	3,859	695	651	.....	.....	2,442	1,944	2	2,660	3,465	2
Yellow Medicine	1,637	1,630	373	274	1	.....	772	1,223	5	678	1,819	9
Mississippi	114,334	112,315	225	190	165,699	166,338	98,529	2,335	127,900	115,770	4,841	150,469
Adams	1,087	1,161	11	13	4,174	4,267	1,142	151	3,004	1,298	322	4,009
Alcorn	2,070	1,995	2	1	743	831	1,609	22	470	1,944	50	656
Amite	1,630	1,571	2	6	2,532	2,380	1,390	14	1,742	1,608	37	1,903
Attala	2,733	2,663	.....	.....	2,245	2,182	2,280	15	1,481	2,670	31	1,691
Benton	1,204	1,216	1	.....	1,201	1,126	1,036	6	742	1,217	13	877
Bolivar	525	473	10	11	5,483	5,400	971	104	6,545	1,098	148	7,212
Calhoun	2,474	2,494	.....	.....	823	776	1,907	1	565	2,216	13	619
Carroll	1,806	1,655	1	1	2,459	2,458	1,539	10	1,759	1,765	23	1,965
Chickasaw	1,864	1,884	2	3	2,601	2,529	1,453	24	1,776	1,746	50	2,110
Choctaw	1,844	1,698	1	.....	624	638	1,448	2	403	1,645	21	445
Claiborne	677	732	3	5	2,385	2,503	641	37	1,739	766	70	2,155
Clarke	1,728	1,605	4	4	1,998	1,864	1,298	13	1,113	1,517	26	1,356
Clay	1,118	1,098	4	2	2,787	2,945	1,053	24	1,932	1,283	42	2,547
Coahoma	378	343	3	1	3,339	3,325	637	53	3,756	731	69	4,169
Copiah	3,075	3,186	6	6	3,581	3,551	2,547	37	2,537	2,977	96	2,884
Covington	1,178	1,116	.....	.....	736	724	913	.....	477	1,043	10	487
De Soto	1,428	1,471	1	2	3,867	3,812	1,255	18	2,926	1,600	40	3,547
Franklin	1,201	1,115	.....	.....	1,130	1,156	994	6	760	1,156	15	860
Greene	648	578	.....	.....	213	224	520	2	162	611	3	188
Grenada	754	772	2	2	2,541	2,522	750	22	1,729	912	40	2,085

TABLE 27.—PERSONS OF SCHOOL, MILITIA, AND VOTING AGES, BY SEX, NATIVITY, AND COLOR, BY COUNTIES: 1890—Continued.

COUNTIES.	5 TO 20 YEARS, INCLUSIVE.						MALES 18 TO 44 YEARS, INCLUSIVE.			MALES 21 YEARS AND OVER.		
	Native white.		Foreign white.		Total colored.							
	Males.	Females.	Males.	Females.	Males.	Females.	Native white.	Foreign white.	Total colored.	Native white.	Foreign white.	Total colored.
Mississippi—Continued.												
Hancock	1,221	1,172	6	7	499	533	963	75	470	1,108	188	577
Harrison	1,886	1,881	19	11	746	663	1,513	140	614	1,704	326	735
Hinds	2,090	2,113	6	2	6,369	6,531	2,001	80	4,603	2,507	193	5,566
Holmes	1,418	1,362	5	.....	5,365	5,221	1,356	41	4,008	1,638	74	4,750
Issaquena	121	135	4	.....	2,418	2,450	165	34	2,126	201	48	2,720
Itawamba	2,265	2,293	1	.....	234	242	1,871	.....	158	2,163	3	173
Jackson	1,663	1,618	8	5	689	730	1,273	100	604	1,488	200	766
Jasper	1,655	1,550	.....	.....	1,744	1,788	1,279	3	1,123	1,468	19	1,256
Jefferson	714	712	3	2	3,586	3,412	648	27	2,436	791	55	2,810
Jones	1,516	1,458	.....	.....	247	242	1,192	8	287	1,331	15	289
Kemper	1,703	1,618	.....	.....	2,421	2,377	1,391	5	1,545	1,638	16	1,751
Lafayette	2,495	2,534	5	2	2,007	2,096	1,950	14	1,408	2,408	35	1,672
Lauderdale	2,966	2,976	9	6	3,160	3,424	2,872	96	2,478	3,321	186	2,914
Lawrence	1,349	1,325	.....	.....	1,495	1,420	1,098	2	877	1,239	7	957
Leake	1,995	2,026	.....	.....	1,241	1,303	1,626	3	881	1,890	17	973
Lee	2,690	2,684	3	4	1,760	1,759	2,211	14	1,213	2,640	42	1,422
Leflore	437	417	5	3	3,050	2,894	719	51	3,185	824	69	3,494
Lincoln	2,377	2,115	4	3	1,753	1,717	1,836	41	1,211	2,053	80	1,412
Lowndes	1,149	1,152	2	.....	4,480	4,577	1,060	30	3,422	1,372	65	4,412
Madison	1,187	1,215	3	2	4,800	4,988	1,037	33	3,263	1,357	71	3,942
Marion	1,431	1,446	3	2	682	701	1,160	4	503	1,304	10	542
Marshall	1,940	1,996	.....	2	3,765	3,775	1,683	17	2,587	2,113	57	3,037
Monroe	2,466	2,444	6	4	4,228	4,398	2,278	29	2,974	2,754	55	3,582
Montgomery	1,547	1,637	.....	.....	1,659	1,658	1,392	12	1,106	1,638	22	1,254
Neshoba	1,840	1,742	2	.....	697	650	1,434	5	475	1,623	18	491
Newton	2,228	2,139	.....	.....	1,536	1,489	1,828	4	1,008	2,073	23	1,162
Noxubee	921	1,041	.....	.....	5,068	5,222	801	7	3,376	1,044	31	4,312
Oktibbeha	1,231	1,172	3	2	2,692	2,783	1,131	19	1,695	1,263	26	2,141
Panola	1,990	1,902	5	2	4,066	3,979	1,649	52	2,924	1,975	87	3,442
Pearl River	518	493	.....	1	139	146	444	9	152	465	13	146
Perry	961	895	.....	1	428	394	889	10	362	1,008	15	410
Pike	2,235	2,108	12	8	2,461	2,533	1,957	76	1,678	2,188	202	1,829
Pontotoc	2,301	2,226	.....	1	1,039	1,042	1,830	2	656	2,190	11	777
Prentiss	2,352	2,298	.....	.....	659	634	1,844	3	451	2,221	6	532
Quitman	200	143	.....	.....	574	492	237	10	577	265	20	587
Rankin	1,613	1,623	.....	3	2,518	2,490	1,344	10	1,608	1,607	32	1,825
Scott	1,573	1,527	.....	1	1,164	1,095	1,202	1	764	1,427	11	866
Sharkey	208	220	.....	1	1,555	1,509	316	27	1,502	344	34	1,682
Simpson	1,352	1,403	.....	.....	888	961	1,020	2	604	1,182	9	663
Smith	2,063	1,909	.....	.....	451	393	1,508	2	293	1,672	6	284
Sunflower	504	459	2	5	1,440	1,363	607	17	1,690	576	36	1,810
Tallahatchie	1,106	1,012	2	.....	2,065	1,991	1,001	19	1,685	1,132	29	1,944
Tate	1,824	1,829	.....	1	2,418	2,530	1,525	13	1,675	1,825	28	2,001
Tippah	2,128	2,169	.....	.....	692	672	1,715	2	429	2,035	18	500
Tishomingo	1,748	1,703	.....	.....	219	246	1,384	1	146	1,704	12	177
Tunica	215	190	.....	1	2,302	2,238	354	18	2,473	406	31	2,797
Union	2,441	2,431	.....	.....	925	951	2,036	9	663	2,406	18	716
Warren	1,500	1,524	27	17	4,707	5,110	1,767	239	4,245	1,964	507	5,552
Washington	740	750	14	14	7,012	7,181	1,174	199	7,863	1,387	313	9,103
Wayne	1,258	1,245	.....	.....	979	996	1,018	6	614	1,140	14	719
Webster	1,948	1,991	2	3	701	703	1,548	3	472	1,827	7	513
Wilkinson	787	792	2	4	3,117	3,147	735	30	2,047	869	59	2,442
Winston	1,519	1,444	1	.....	1,235	1,192	1,198	3	778	1,458	11	857
Yalobusha	1,553	1,511	4	7	1,957	1,989	1,441	47	1,459	1,714	103	1,721
Yazoo	1,774	1,719	4	6	6,135	6,105	1,635	70	4,836	1,926	139	5,697
Missouri	465,188	463,568	10,884	11,239	28,810	29,246	470,411	63,814	32,223	547,161	120,290	38,267
Adair	3,318	3,324	19	21	58	61	3,210	95	52	4,090	233	66
Andrew	3,004	2,913	73	40	40	49	2,939	234	37	3,703	481	54
Atchison	3,094	2,772	68	56	8	11	3,259	285	10	3,664	522	11
Audrain	3,827	3,716	40	36	419	383	3,926	192	342	4,916	439	393
Barry	4,706	4,632	103	102	25	21	3,925	220	22	4,725	393	20
Barton	3,688	3,614	45	54	6	15	3,433	203	10	4,294	371	9
Bates	6,138	5,983	110	127	71	84	6,059	443	99	7,523	768	110
Benton	3,010	3,020	31	26	25	37	2,526	147	34	2,991	440	44
Bollinger	2,839	2,730	19	16	3	6	2,311	80	2	2,620	190	5
Boone	4,045	3,978	7	5	1,010	1,053	4,184	56	842	5,386	172	966

TABLE 27.—PERSONS OF SCHOOL, MILITIA, AND VOTING AGES, BY SEX, NATIVITY, AND COLOR, BY COUNTIES: 1890—Continued.

COUNTIES.	5 TO 20 YEARS, INCLUSIVE.						MALES 18 TO 44 YEARS, INCLUSIVE.			MALES 21 YEARS AND OVER.		
	Native white.		Foreign white.		Total colored.							
	Males.	Females.	Males.	Females.	Males.	Females.	Native white.	Foreign white.	Total colored.	Native white.	Foreign white.	Total colored.
Missouri—Continued.												
Buchanan	10,856	11,053	480	540	709	842	14,511	2,407	931	15,877	4,062	1,041
Butler	1,847	1,865	22	11	123	98	2,072	75	150	2,390	132	165
Caldwell	2,818	2,755	14	15	63	86	2,851	124	71	3,593	305	85
Callaway	4,008	3,740	44	31	993	950	4,164	136	860	5,237	343	967
Camden	2,145	1,973	16	7	27	23	1,818	28	14	2,115	85	17
Cape Girardeau	4,046	4,100	27	20	420	442	3,587	292	324	3,759	1,011	463
Carroll	4,623	4,605	38	28	306	292	4,900	258	253	5,971	563	306
Carter	907	924	5	2	2	3	1,040	28	3	1,148	48	2
Cass	4,363	4,151	15	18	157	165	4,470	97	141	5,721	280	180
Cedar	3,123	3,298	2	3	28	33	2,651	22	13	3,544	75	25
Chariton	4,469	4,449	43	31	781	724	4,234	278	624	5,156	650	744
Christian	3,030	2,916	32	27	19	20	2,426	97	17	2,892	222	17
Clark	2,826	2,829	15	15	23	44	2,865	111	31	3,590	369	46
Clay	3,288	3,238	43	17	274	262	3,988	195	309	4,987	346	350
Clinton	3,053	3,011	13	17	228	248	3,091	113	168	3,940	296	226
Cole	2,732	2,675	62	77	394	283	3,298	451	703	3,454	1,079	724
Cooper	3,632	3,644	64	55	777	727	3,576	307	636	4,170	794	760
Crawford	2,512	2,317	45	28	17	12	2,093	98	16	2,477	264	19
Dade	3,549	3,499	24	18	72	51	3,117	86	55	3,828	179	65
Dallas	2,682	2,593	7	10	13	4	2,192	26	12	2,636	70	16
Daviess	4,041	3,886	8	10	83	69	3,935	49	64	4,979	142	92
Dekalb	2,924	2,689	21	21	24	22	2,748	137	22	3,387	316	29
Dent	2,575	2,552	8	5	9	7	2,152	40	10	2,482	107	13
Douglas	3,123	2,962	11	6	5	6	2,421	26	4	2,872	65	10
Dunklin	3,170	3,094	1	.....	27	29	3,295	22	35	3,468	42	35
Franklin	5,240	5,105	100	85	377	396	4,318	614	318	4,444	2,013	415
Gasconade	2,295	2,230	90	87	21	19	1,697	420	19	1,614	1,180	22
Gentry	2,692	3,690	10	4	3	6	3,612	90	11	5,390	222	12
Greene	8,605	8,462	94	163	679	685	8,839	541	696	10,561	935	783
Grundy	3,293	3,363	14	13	50	46	3,491	115	62	4,300	261	74
Harrison	4,209	4,098	26	13	14	12	3,933	82	12	4,868	221	13
Henry	5,287	5,207	64	31	243	252	5,227	249	200	6,408	570	239
Hickory	2,011	1,986	15	19	7	6	1,608	55	3	1,939	127	8
Holt	3,001	2,798	31	41	16	17	3,038	156	16	3,650	355	26
Howard	2,473	2,444	24	19	1,020	951	2,515	96	838	3,151	210	972
Howell	3,850	3,779	25	24	41	49	3,195	99	31	3,887	196	40
Iron	1,757	1,790	22	26	65	64	1,413	150	49	1,645	308	67
Jackson	20,201	20,968	1,309	1,564	2,123	2,457	32,965	8,144	4,557	37,519	11,412	4,961
Jasper	9,019	9,171	101	98	166	188	10,652	565	244	12,929	966	259
Jefferson	3,879	3,922	173	140	217	227	3,664	699	201	4,027	1,635	257
Johnson	5,038	5,017	32	33	409	367	5,066	150	358	6,351	429	428
Knox	2,495	2,497	9	14	40	36	2,598	108	49	3,180	325	60
Laclede	2,986	2,923	23	18	106	100	2,513	81	67	3,050	214	96
Lafayette	4,920	4,717	185	135	839	848	4,662	709	787	5,487	1,391	1,014
Lawrence	5,255	5,141	79	76	78	78	4,742	318	64	5,637	620	87
Lewis	2,760	2,667	9	11	194	208	2,841	96	181	3,613	376	254
Lincoln	3,090	3,030	23	34	481	455	3,161	192	339	3,764	509	407
Linn	4,341	4,207	80	51	144	177	4,553	316	145	5,645	686	197
Livingston	3,593	3,649	38	38	189	173	3,868	257	137	4,852	576	186
McDonald	2,453	2,358	1	2	2	3	1,949	18	3	2,512	58	4
Macon	5,555	5,341	168	113	225	220	5,337	564	234	6,655	1,089	324
Madison	1,876	1,801	4	4	57	55	1,605	40	35	1,899	127	50
Maries	1,838	1,744	3	2	.....	.....	1,572	58	2	1,745	173	3
Marion	3,739	3,919	55	56	698	664	4,377	372	752	5,530	955	968
Mercer	2,818	2,889	3	1	11	14	2,764	26	15	3,426	86	20
Miller	2,936	2,974	8	7	63	37	2,443	84	43	2,823	181	48
Mississippi	1,425	1,434	8	6	474	416	2,038	61	453	2,211	107	524
Moniteau	2,790	2,749	103	99	194	176	2,594	281	138	3,058	663	172
Monroe	3,492	3,535	9	13	465	417	3,721	69	357	4,885	160	434
Montgomery	2,844	2,864	44	44	349	396	2,709	188	273	3,356	503	344
Morgan	2,416	2,364	18	9	97	96	2,063	129	60	2,461	375	78
New Madrid	1,434	1,323	3	.....	450	426	1,792	32	426	1,901	57	465
Newton	4,473	4,340	31	35	139	145	3,730	163	124	4,638	384	167
Nodaway	6,102	5,880	67	58	28	25	5,791	345	27	7,112	781	33
Oregon	2,211	2,089	21	24	.....	9	1,929	51	6	2,278	86	7
Osage	2,548	2,444	57	58	73	91	2,114	358	56	2,080	963	80
Ozark	2,181	2,165	1	1	1	.....	1,686	15	1	1,951	35	3

TABLE 27.—PERSONS OF SCHOOL, MILITIA, AND VOTING AGES, BY SEX, NATIVITY, AND COLOR, BY COUNTIES: 1890—Continued.

COUNTIES.	5 TO 20 YEARS, INCLUSIVE.						MALES 18 TO 44 YEARS, INCLUSIVE.			MALES 21 YEARS AND OVER.		
	Native white.		Foreign white.		Total colored.							
	Males.	Females.	Males.	Females.	Males.	Females.	Native white.	Foreign white.	Total colored.	Native white.	Foreign white.	Total colored.
Missouri—Continued.												
Pemiscot	1,180	1,076	1	2	90	81	1,287	12	81	1,378	24	97
Perry	2,614	2,608	31	25	116	102	2,251	189	89	2,353	585	100
Pettis	5,025	5,110	91	93	563	549	5,741	470	519	6,821	1,020	671
Phelps	2,539	2,468	73	44	56	68	1,976	168	31	2,376	430	52
Pike	3,728	3,781	25	20	974	1,026	4,253	155	941	5,635	395	1,141
Platte	2,839	2,792	28	19	246	258	3,003	151	230	3,809	331	290
Polk	4,132	4,120	10	7	31	36	3,558	30	18	4,485	83	34
Pulaski	2,000	1,891	25	12	2	4	1,629	56	4	1,901	133	4
Putnam	3,152	2,998	15	20	2	8	2,850	58	10	3,497	134	15
Ralls	2,094	2,007	10	10	230	234	2,278	66	205	2,811	203	246
Randolph	3,998	3,876	89	111	601	604	4,144	413	596	5,219	760	684
Ray	4,500	4,159	55	53	360	378	4,725	238	355	5,483	406	403
Reynolds	1,446	1,432	1	4	4	4	1,223	11	1	1,380	28	3
Ripley	1,834	1,729	4	3	.....	.....	1,601	23	1	1,812	63	1
St. Charles	3,734	3,905	69	63	461	488	3,525	680	461	3,599	1,875	567
St. Clair	3,333	3,292	5	13	50	49	2,947	61	40	3,760	174	58
Ste. Genevieve	1,932	1,893	13	21	122	95	1,568	97	75	1,732	409	100
St. Francois	3,207	3,266	54	56	127	116	2,959	332	93	3,465	595	125
St. Louis	5,944	5,577	249	197	710	711	5,495	1,828	696	5,630	3,791	897
St. Louis city	63,588	67,165	4,993	5,472	3,978	4,399	66,996	32,538	6,798	65,569	56,411	8,076
Saline	5,413	5,380	48	46	1,125	1,060	5,675	340	964	6,886	740	1,138
Schuyler	2,332	2,152	10	9	2	.....	2,069	59	3	2,571	168	1
Scotland	2,409	2,344	11	7	24	23	2,338	40	29	3,033	147	29
Scott	2,176	2,070	13	7	109	98	2,364	104	95	2,510	251	118
Shannon	1,882	1,780	14	10	1	.....	1,770	40	1	1,981	64	1
Shelby	2,780	2,939	28	18	149	146	2,802	89	139	3,547	265	172
Stoddard	3,650	3,589	5	2	24	12	3,499	36	31	3,936	74	53
Stone	1,607	1,524	1	.....	2	1	1,226	12	1	1,475	26	3
Sullivan	3,903	3,835	7	4	3	10	3,530	60	10	4,279	182	14
Taney	1,771	1,668	3	4	.....	2	1,388	14	.....	1,630	37	.....
Texas	4,191	4,015	13	9	8	1	3,321	75	2	4,043	165	5
Vernon	6,165	5,821	24	33	40	45	6,224	200	69	7,761	461	71
Warren	1,797	1,658	50	41	175	154	1,561	304	131	1,556	836	160
Washington	2,569	2,621	8	4	199	166	2,083	47	109	2,558	184	141
Wayne	2,317	2,446	17	7	24	17	2,318	50	18	2,661	86	21
Webster	3,135	3,181	12	14	35	36	2,622	53	21	3,202	123	29
Worth	1,785	1,819	8	5	.....	.....	1,572	43	.....	1,927	117	1
Wright	3,055	3,007	16	10	80	96	2,388	58	51	2,873	140	70
Montana	13,035	12,422	2,271	1,817	438	257	29,692	22,987	2,811	34,365	27,583	3,467
Beaverhead	531	510	62	43	12	7	1,082	586	90	1,280	780	102
Cascade	668	664	184	121	13	10	2,196	2,099	249	2,405	2,318	254
Choteau	463	405	75	52	40	49	1,343	808	72	1,506	966	77
Custer	523	478	54	47	11	1	1,460	884	109	1,582	1,032	193
Dawson	216	191	26	32	21	13	497	318	15	536	375	14
Deerlodge	1,342	1,318	258	217	39	6	3,300	3,050	366	3,933	3,685	460
Fergus	364	345	54	25	21	23	1,043	433	32	1,164	523	31
Gallatin	990	899	60	53	12	10	1,291	444	32	1,558	601	47
Jefferson	577	531	125	56	4	3	1,335	1,247	37	1,663	1,541	50
Lewis and Clarke	1,734	1,784	317	300	85	64	3,838	2,781	600	4,700	3,450	720
Madison	641	637	36	17	11	3	948	303	24	1,306	554	156
Meagher	456	416	52	31	9	7	1,354	681	33	1,638	897	50
Missoula	1,506	1,438	274	177	63	40	3,216	2,472	587	3,672	2,879	658
Park	831	711	125	115	11	2	1,798	860	34	2,005	1,018	34
Silverbow	1,950	1,863	544	507	82	17	4,474	5,830	511	4,805	6,730	602
Yellowstone	243	232	25	24	4	2	517	191	20	612	234	19
Nebraska	174,761	168,389	19,213	17,931	2,101	1,860	183,033	68,708	3,924	201,647	95,634	4,219
Adams	3,913	3,830	397	427	74	52	4,185	1,219	91	4,609	1,747	91
Antelope	1,952	1,847	131	110	.....	.....	1,668	457	.....	2,013	692	1
Arthur	13	11	3	4	.....	.....	17	4	.....	20	8	1
Banner	428	402	20	17	.....	.....	424	106	.....	522	156	1
Blaine	212	176	8	15	.....	.....	214	48	.....	256	72	1
Boone	1,557	1,452	153	135	.....	1	1,394	477	2	1,572	734	4
Boxbutte	770	718	98	85	5	5	1,044	398	3	1,184	550	8
Boyd	73	61	23	41	19	20	81	67	20	86	89	29

TABLE 27.—PERSONS OF SCHOOL, MILITIA, AND VOTING AGES, BY SEX, NATIVITY, AND COLOR, BY COUNTIES: 1890—Continued.

COUNTIES.	5 TO 20 YEARS, INCLUSIVE.						MALES 18 TO 44 YEARS, INCLUSIVE.			MALES 21 YEARS AND OVER.		
	Native white.		Foreign white.		Total colored.							
	Males.	Females.	Males.	Females.	Males.	Females.	Native white.	Foreign white.	Total colored.	Native white.	Foreign white.	Total colored.
Nebraska—Continued.												
Brown	783	774	53	68	.....	.....	718	141	3	901	237	3
Buffalo	3,852	3,810	270	236	10	8	4,328	957	18	4,853	1,416	20
Burt	2,003	1,868	215	162	8	5	1,666	789	4	1,901	1,112	3
Butler	2,681	2,510	357	321	.....	.....	2,347	988	3	2,615	1,402	3
Cass	4,201	3,878	478	438	22	16	4,444	1,448	31	4,923	1,982	36
Cedar	1,257	1,148	143	95	2	2	1,076	523	4	1,097	793	3
Chase	801	795	43	39	.....	.....	956	133	.....	1,123	208	.....
Cherry	945	947	104	87	6	11	1,261	418	127	1,430	557	135
Cheyenne	829	787	81	68	.....	3	1,048	478	5	1,200	636	7
Clay	2,766	2,651	429	377	2	3	2,402	1,029	6	2,720	1,494	7
Colfax	1,737	1,765	393	366	10	11	1,013	969	10	1,031	1,484	12
Cuming	1,880	1,881	482	404	8	4	1,172	1,478	9	1,125	2,065	8
Custer	3,761	3,631	233	187	4	4	4,074	787	5	4,738	1,129	7
Dakota	964	863	78	62	7	5	902	345	4	990	552	9
Dawes	1,411	1,425	96	133	30	23	1,950	501	300	2,247	680	294
Dawson	1,761	1,619	181	162	10	8	1,822	550	8	2,033	771	9
Deuel	474	453	52	26	.....	.....	482	195	.....	567	271	.....
Dixon	1,516	1,514	112	116	.....	.....	1,203	514	3	1,308	789	3
Dodge	3,081	3,007	479	504	7	4	2,736	1,755	13	2,885	2,527	15
Douglas	20,824	19,619	3,517	3,772	710	643	33,296	16,868	1,919	33,720	19,841	1,917
Dundy	654	656	36	23	1	.....	800	139	2	951	189	2
Fillmore	2,979	2,846	253	203	2	1	2,521	867	5	2,849	1,319	8
Franklin	1,349	1,353	168	143	.....	1	1,138	430	1	1,310	641	2
Frontier	1,459	1,401	81	64	.....	.....	1,679	295	1	1,879	426	1
Furnas	1,799	1,766	61	79	.....	.....	1,767	233	1	2,122	428	1
Gage	6,252	5,923	483	525	77	70	7,220	1,486	100	8,000	2,177	114
Garfield	289	300	5	6	.....	.....	312	65	1	374	107	1
Gosper	890	873	53	40	.....	.....	840	179	1	956	261	1
Grant	85	62	1	2	.....	.....	128	13	.....	145	19	.....
Greeley	900	847	76	84	1	1	753	283	2	819	460	4
Hall	2,688	2,785	272	271	4	6	2,720	988	14	3,061	1,527	16
Hamilton	2,491	2,336	291	226	11	12	2,178	940	12	2,386	1,281	17
Harlan	1,590	1,475	72	62	1	3	1,325	310	4	1,562	525	5
Hayes	654	633	62	42	.....	.....	714	194	1	837	278	1
Hitchcock	995	981	71	65	.....	.....	1,075	228	.....	1,262	322	1
Holt	2,461	2,366	198	200	5	8	2,019	648	3	2,424	1,115	9
Hooker	68	66	.....	.....	.....	.....	85	11	.....	110	11	.....
Howard	1,529	1,404	388	371	2	1	861	984	1	965	1,358	2
Jefferson	2,669	2,538	314	249	1	4	2,395	764	8	2,690	1,098	12
Johnson	1,896	1,812	102	103	1	.....	1,831	364	3	2,154	610	3
Kearney	1,553	1,547	216	184	.....	.....	1,040	796	.....	1,160	1,128	.....
Keith	404	331	36	37	.....	.....	518	157	1	559	217	1
Keyapaha	693	646	30	18	7	6	662	116	4	838	201	5
Kimball	136	116	36	29	.....	.....	146	96	.....	170	120	1
Knox	1,388	1,352	188	157	155	123	1,020	596	128	1,158	893	142
Lancaster	12,337	12,092	1,048	1,096	257	245	15,995	3,759	460	17,037	5,072	486
Lincoln	1,663	1,610	129	128	2	4	2,027	531	18	2,260	772	18
Logan	225	225	11	9	.....	.....	298	34	.....	347	49	.....
Loup	319	303	7	5	1	1	289	33	1	365	59	1
McPherson	79	60	1	1	.....	.....	79	14	.....	90	23	.....
Madison	2,260	2,313	251	235	7	5	2,068	947	12	2,229	1,415	13
Merrick	1,569	1,534	116	117	7	4	1,480	384	3	1,746	600	2
Nance	900	872	71	50	129	60	1,110	305	49	1,218	393	11
Nemaha	2,330	2,378	66	66	17	21	2,378	392	15	2,800	702	16
Nuckolls	1,960	2,060	84	77	6	8	2,258	343	8	2,574	518	4
Otoe	4,642	4,547	382	322	63	48	4,197	1,537	62	4,635	2,239	73
Pawnee	1,938	1,861	100	77	2	.....	1,810	351	1	2,138	567	.....
Perkins	695	693	42	41	.....	.....	862	187	.....	999	256	.....
Phelps	1,571	1,448	293	236	.....	.....	1,327	1,067	4	1,372	1,406	6
Pierce	876	782	89	89	.....	.....	672	400	.....	717	570	1
Platte	2,395	2,442	588	510	6	3	1,593	1,583	11	1,608	2,381	12
Polk	1,805	1,758	299	271	1	.....	1,456	888	1	1,618	1,241	9
Redwillow	1,447	1,528	86	102	2	3	1,616	328	7	1,884	474	7
Richardson	3,266	3,180	158	152	17	15	3,100	549	14	3,558	1,085	16
Rock	515	471	49	30	.....	.....	520	127	.....	660	195	.....
Saline	3,580	3,387	447	449	6	1	2,730	1,302	7	3,059	2,002	7
Sarpy	1,127	1,089	115	102	3	1	1,200	542	2	1,317	784	2
Saunders	3,588	3,521	722	505	5	4	2,449	1,988	4	2,682	2,966	7

TABLE 27.—PERSONS OF SCHOOL, MILITIA, AND VOTING AGES, BY SEX, NATIVITY, AND COLOR, BY COUNTIES: 1890—Continued.

COUNTIES.	5 TO 20 YEARS, INCLUSIVE.						MALES 18 TO 44 YEARS, INCLUSIVE.			MALES 21 YEARS AND OVER.		
	Native white.		Foreign white.		Total colored.							
	Males.	Females.	Males.	Females.	Males.	Females.	Native white.	Foreign white.	Total colored.	Native white.	Foreign white.	Total colored.
Nebraska—Continued.												
Scotts Bluff	296	300	9	10	.....	.....	423	72	.....	491	95	.....
Seward	2,924	2,814	244	248	9	3	2,556	880	6	2,869	1,393	4
Sheridan	1,378	1,277	139	119	.....	2	1,641	437	3	1,904	611	3
Sherman	1,125	1,061	160	141	.....	1	865	444	.....	996	636	2
Sioux	392	412	31	42	2	.....	417	156	1	501	222	2
Stanton	814	747	129	80	1	.....	633	411	3	650	575	4
Thayer	2,412	2,264	107	81	4	2	2,186	486	4	2,505	785	3
Thomas	85	97	1	2	.....	.....	112	12	.....	134	19	.....
Thurston	164	171	44	30	321	332	256	111	309	286	131	489
Valley	1,270	1,139	173	134	.....	.....	1,157	354	.....	1,346	499	.....
Washington	2,100	2,057	296	206	3	10	1,582	958	10	1,748	1,393	12
Wayne	1,031	880	147	116	.....	.....	1,019	618	2	1,084	760	3
Webster	2,047	2,019	135	115	4	1	1,923	442	6	2,225	705	3
Wheeler	304	276	21	16	15	12	270	64	6	325	114	12
York	3,016	2,864	301	281	9	10	2,809	848	14	3,260	1,222	15
Nevada	5,335	5,217	379	260	664	536	6,565	5,060	2,981	8,877	8,125	3,949
Churchill	70	53	3	3	33	34	104	30	77	145	57	100
Douglas	172	152	48	14	18	11	203	294	60	275	372	95
Elko	580	591	17	22	52	47	944	414	300	1,182	623	400
Esmeralda	143	124	7	5	36	44	280	271	253	407	437	438
Eureka	300	324	38	35	34	27	320	558	276	519	838	342
Humboldt	335	329	45	19	98	65	481	378	395	647	536	515
Lander	290	256	17	9	71	73	241	236	145	340	377	176
Lincoln	300	301	12	6	66	49	472	269	112	541	404	155
Lyon	266	249	24	7	.....	.....	301	230	54	450	385	82
Nye	112	85	3	5	72	62	138	81	143	235	197	160
Ormsby	510	579	31	23	56	33	761	476	632	994	717	788
Storey	1,335	1,260	46	56	35	15	1,016	942	212	1,286	1,845	277
Washoe	735	761	75	49	56	40	1,073	689	231	1,477	1,021	306
White Pine	187	153	13	7	37	36	231	192	91	379	316	115
New Hampshire	44,259	43,446	8,896	9,779	124	107	59,067	23,618	193	91,909	25,980	246
Belknap	2,302	2,245	337	437	11	7	3,448	787	20	5,635	1,003	26
Carroll	2,312	2,391	120	89	2	4	3,433	596	5	5,557	645	9
Cheshire	3,913	3,614	416	392	5	2	4,770	1,165	8	7,677	1,672	11
Coos	2,880	2,793	842	643	1	3	3,535	2,442	7	4,909	2,725	11
Grafton	4,968	4,935	283	291	9	13	6,553	1,044	16	10,661	1,451	18
Hillsboro	9,531	9,586	3,743	4,823	20	17	12,044	7,256	40	17,563	9,141	46
Merrimack	5,914	5,558	1,008	966	42	40	8,018	2,515	34	12,731	3,170	52
Rockingham	6,016	5,764	711	577	18	18	8,644	1,868	33	13,847	2,456	36
Strafford	4,295	4,301	1,217	1,310	6	2	5,872	2,514	18	8,595	3,062	23
Sullivan	2,128	2,259	219	251	10	1	2,750	431	12	4,734	655	14
New Jersey	199,630	202,766	22,903	24,498	7,292	7,903	206,869	94,872	11,942	254,633	144,333	14,564
Atlantic	3,593	3,825	351	349	265	345	4,469	1,148	643	5,940	2,056	723
Bergen	6,406	6,449	784	816	282	341	6,230	3,421	376	7,929	5,286	488
Burlington	8,452	8,482	211	190	405	438	10,152	1,027	626	14,082	2,107	812
Camden	11,558	11,814	750	852	1,139	1,197	14,682	3,100	1,731	18,144	5,176	2,188
Cape May	1,593	1,520	19	17	152	162	1,967	128	162	2,986	244	217
Cumberland	7,094	6,807	306	330	365	372	7,895	779	431	10,789	1,417	592
Essex	34,793	35,635	4,555	5,463	892	1,212	33,693	20,224	1,738	37,219	31,020	2,058
Gloucester	4,445	4,096	133	93	297	239	5,134	543	391	6,907	1,085	430
Hudson	37,549	38,695	6,504	6,929	294	382	33,690	29,642	849	33,978	43,483	968
Hunterdon	5,184	5,298	82	65	86	89	6,098	402	109	9,480	883	142
Mercer	10,478	10,616	1,457	1,417	493	518	11,742	4,644	989	15,690	7,139	1,214
Middlesex	8,404	8,241	1,289	1,075	340	280	8,496	5,749	389	10,376	7,945	455
Monmouth	9,728	9,983	323	357	780	764	11,284	2,015	1,466	15,221	3,381	1,691
Morris	7,977	8,278	463	484	136	147	8,090	2,468	235	10,903	4,050	297
Ocean	2,612	2,670	22	39	26	29	2,846	136	34	4,132	309	44
Passaic	13,238	13,607	3,873	4,166	178	180	11,455	11,436	328	12,443	15,940	389
Salem	3,505	3,437	141	100	552	513	4,148	319	613	5,937	616	773
Somerset	3,896	3,759	352	341	254	236	4,141	1,325	269	5,788	2,168	372
Sussex	3,480	3,348	52	42	20	36	4,225	257	22	6,089	474	39
Union	9,745	10,176	1,123	1,266	289	383	9,946	5,512	481	11,777	8,253	578
Warren	5,900	6,030	113	107	47	40	6,486	597	60	8,823	1,301	94

TABLE 27.—PERSONS OF SCHOOL, MILITIA, AND VOTING AGES, BY SEX, NATIVITY, AND COLOR, BY COUNTIES: 1890—Continued.

COUNTIES.	5 TO 20 YEARS, INCLUSIVE.						MALES 18 TO 44 YEARS, INCLUSIVE.			MALES 21 YEARS AND OVER.		
	Native white.		Foreign white.		Total colored.							
	Males.	Females.	Males.	Females.	Males.	Females.	Native white.	Foreign white.	Total colored.	Native white.	Foreign white.	Total colored.
New Mexico	23,928	23,440	7[illegible]	584	2,054	1,831	28,683	4,447	2,935	35,088	6,390	3,473
Bernalillo	2,683	2,743	81	82	868	683	3,591	830	996	4,333	1,016	1,074
Colfax	1,178	1,149	123	105	44	38	1,660	458	61	1,937	608	82
Donna Ana	1,522	1,482	147	127	6	2	1,389	574	25	1,454	978	37
Grant	1,206	1,062	177	151	43	35	1,612	1,015	535	1,942	1,392	586
Lincoln	1,231	1,160	33	19	5	1	1,684	261	34	1,979	340	35
Mora	1,788	1,830	13	8	24	33	2,022	112	38	2,499	185	49
Rio Arriba	2,158	1,939	6	5	101	82	2,167	80	127	2,695	104	152
San Juan	355	299	4	.....	.....	.....	386	37	1	512	74	2
San Miguel	4,115	4,108	15	21	34	31	4,761	233	73	5,973	434	90
Santa Fe	2,064	2,117	29	27	102	119	2,686	294	158	3,334	455	214
Sierra	526	521	26	11	6	1	868	200	34	1,069	285	35
Socorro	1,618	1,592	30	19	12	13	2,000	242	28	2,439	324	37
Taos	1,667	1,592	4	1	94	73	1,733	25	121	2,287	57	161
Valencia	1,817	1,847	18	8	715	720	2,124	86	704	2,635	138	919
New York	794,411	809,258	99,865	112,955	9,826	10,620	868,783	436,850	19,986	1,063,789	681,629	24,231
Albany	23,467	24,773	1,891	2,232	207	187	26,215	8,197	502	30,250	15,569	564
Allegany	6,569	6,463	99	107	69	60	7,730	540	72	11,477	1,455	95
Broome	8,731	8,887	266	316	70	78	11,950	1,359	153	16,489	2,651	216
Cattaraugus	9,373	9,268	445	435	36	30	10,407	1,980	61	14,149	3,811	100
Cayuga	9,071	8,873	438	443	88	89	11,230	2,323	154	15,752	4,561	209
Chautauqua	10,137	10,049	1,059	1,193	38	19	11,198	3,698	46	16,244	6,390	62
Chemung	6,865	6,725	406	371	124	113	9,084	1,677	198	11,740	2,855	274
Chenango	5,128	5,078	83	64	35	41	7,035	455	70	11,127	943	106
Clinton	8,066	7,766	398	359	29	19	7,328	1,590	59	8,816	3,669	74
Columbia	6,223	6,511	272	277	156	170	7,556	1,313	205	11,068	2,536	307
Cortland	3,940	3,809	90	71	22	5	5,482	506	29	8,111	984	37
Delaware	6,670	6,614	86	78	37	41	9,001	818	74	12,841	1,551	94
Dutchess	10,521	10,817	838	506	239	292	12,814	3,366	363	17,466	5,653	494
Erie	43,521	43,967	8,275	8,626	144	182	43,914	28,445	392	46,531	44,221	480
Essex	5,452	5,390	171	147	23	31	5,751	901	20	7,492	1,952	28
Franklin	6,415	6,228	458	417	10	9	6,269	1,343	13	7,553	2,768	16
Fulton	5,097	5,288	235	258	43	46	7,041	1,055	62	9,566	1,889	81
Genesee	4,574	4,726	238	254	26	20	5,337	1,372	30	7,455	2,913	38
Greene	4,434	4,484	54	57	103	84	5,584	406	139	8,481	907	196
Hamilton	818	729	23	16	4	.....	1,058	165	6	1,301	273	7
Herkimer	6,249	6,337	294	316	18	19	8,351	1,420	26	11,549	2,831	46
Jefferson	9,116	9,077	699	716	43	50	11,802	2,466	56	17,000	4,294	75
Kings	110,130	114,098	15,869	18,450	1,556	1,704	108,912	78,094	3,248	115,192	117,476	3,761
Lewis	4,641	4,372	201	163	13	20	5,422	774	11	7,169	2,015	18
Livingston	5,358	5,250	256	198	47	56	6,203	1,224	49	8,696	2,594	73
Madison	5,859	5,887	142	128	72	61	7,576	899	85	11,584	1,947	111
Monroe	25,775	26,362	3,550	3,735	134	128	27,379	13,444	202	31,291	22,134	245
Montgomery	6,302	6,235	566	632	38	39	7,797	1,973	49	10,489	3,233	84
New York	170,587	180,061	44,695	54,153	2,753	3,090	169,197	191,594	7,991	170,997	266,747	9,054
Niagara	9,103	8,779	1,045	1,083	65	57	9,485	3,491	132	11,460	6,495	154
Oneida	16,921	17,111	1,270	1,324	80	82	19,334	5,407	141	24,621	11,402	192
Onondaga	19,966	20,183	2,058	2,098	135	183	24,242	7,617	293	29,668	13,616	378
Ontario	6,827	6,749	338	372	63	86	7,964	1,654	114	11,142	3,539	150
Orange	14,089	14,451	780	722	416	469	16,602	4,361	561	21,046	7,341	732
Orleans	3,963	3,890	441	448	36	40	4,811	1,692	43	6,748	2,905	57
Oswego	10,469	10,637	347	341	20	25	12,080	1,564	45	17,233	4,091	62
Otsego	6,778	6,763	99	106	26	45	9,618	603	56	15,105	1,290	80
Putnam	1,991	1,959	143	131	36	23	2,363	1,041	90	3,384	1,446	90
Queens	17,488	17,658	2,097	2,018	563	613	16,847	10,893	638	19,818	16,699	937
Rensselaer	17,474	18,136	1,300	1,595	93	112	19,055	6,571	183	23,086	11,819	251
Richmond	7,809	6,853	759	928	159	177	6,978	4,074	216	8,275	6,802	289
Rockland	4,878	5,125	646	388	226	180	4,967	2,852	449	6,395	3,883	467
St. Lawrence	12,674	12,383	810	835	18	20	14,272	2,860	30	18,819	5,896	32
Saratoga	7,722	8,336	345	433	108	119	9,400	1,788	158	13,331	3,697	223
Schenectady	4,172	4,030	350	343	18	27	5,483	1,745	37	6,601	2,781	53
Schoharie	4,001	4,131	24	17	58	65	5,368	152	52	8,700	381	91
Schuyler	2,228	2,161	23	27	20	34	2,994	93	59	4,938	362	81
Seneca	3,729	3,687	84	89	16	21	4,945	611	54	7,171	1,655	76
Steuben	12,283	11,916	275	264	77	99	15,372	1,485	111	21,612	3,791	147
Suffolk	8,049	8,209	522	546	417	454	9,533	3,050	469	13,991	4,870	639

TABLE 27.—PERSONS OF SCHOOL, MILITIA, AND VOTING AGES, BY SEX, NATIVITY, AND COLOR, BY COUNTIES: 1890—Continued.

COUNTIES.	5 TO 20 YEARS, INCLUSIVE.						MALES 18 TO 44 YEARS, INCLUSIVE.			MALES 21 YEARS AND OVER.		
	Native white.		Foreign white.		Total colored.							
	Males.	Females.	Males.	Females.	Males.	Females.	Native white.	Foreign white.	Total colored.	Native white.	Foreign white.	Total colored.
New York—Continued.												
Sullivan	5,406	5,166	68	65	12	10	5,242	387	15	7,008	1,681	23
Tioga	4,217	4,306	39	51	68	64	5,233	315	65	8,405	726	100
Tompkins	4,411	4,456	108	100	51	73	6,137	497	84	9,466	967	125
Ulster	13,472	13,883	477	382	196	194	14,784	2,636	269	19,402	5,256	380
Warren	4,409	4,194	100	113	13	29	5,150	504	15	6,897	1,185	26
Washington	6,730	6,511	213	239	36	43	7,542	1,229	45	10,908	2,761	84
Wayne	6,725	6,990	491	462	55	52	7,934	1,640	64	11,512	3,546	99
Westchester	20,650	19,288	2,223	2,430	539	503	21,460	11,278	1,090	25,866	17,075	1,205
Wyoming	4,464	4,383	166	181	8	12	5,336	856	16	7,666	1,951	24
Yates	2,824	2,810	127	106	21	26	3,623	487	27	5,639	898	39
North Carolina	212,222	208,230	248	197	125,043	127,465	187,070	1,034	85,730	231,250	2,057	109,346
Alamance	2,337	2,478	2	2	1,173	1,373	2,284	7	818	2,859	16	1,033
Alexander	1,740	1,665	.....	.....	194	192	1,486	.....	118	1,768	.....	154
Alleghany	1,293	1,203	.....	.....	96	116	1,004	1	68	1,233	2	84
Anson	2,063	2,056	1	1	2,265	2,323	1,776	3	1,387	2,180	14	1,699
Ashe	3,212	3,123	.....	.....	148	121	2,428	1	81	2,996	6	104
Beaufort	2,277	2,321	1	1	2,017	2,033	2,213	5	1,642	2,856	17	2,044
Bertie	1,593	1,526	.....	1	2,541	2,564	1,468	2	1,664	1,819	6	2,077
Bladen	1,784	1,730	.....	.....	1,905	2,046	1,448	1	957	1,897	5	1,302
Brunswick	1,293	1,223	.....	.....	1,055	1,083	1,092	11	708	1,335	19	935
Buncombe	5,756	5,762	34	36	1,267	1,359	5,583	105	1,502	6,401	170	1,663
Burke	2,464	2,424	.....	.....	562	591	2,135	6	300	2,641	12	418
Cabarrus	2,566	2,620	.....	.....	1,177	1,336	2,206	7	828	2,658	16	1,046
Caldwell	2,139	2,158	.....	.....	376	345	1,800	.....	203	2,239	4	267
Camden	688	641	.....	.....	497	521	617	1	372	795	3	483
Carteret	1,601	1,605	3	.....	530	479	1,573	9	283	2,068	22	437
Caswell	1,197	1,220	.....	.....	2,110	2,202	1,216	2	1,397	1,621	3	1,834
Catawba	3,243	3,262	3	2	593	593	2,605	7	374	3,211	21	471
Chatham	3,359	3,315	2	4	1,865	1,919	2,929	10	1,099	3,851	21	1,507
Cherokee	2,106	1,966	1	2	67	74	1,618	1	48	1,907	5	66
Chowan	776	759	1	1	1,072	1,163	759	9	831	938	13	1,074
Clay	844	835	.....	.....	40	30	683	.....	29	846	1	30
Cleveland	3,446	3,482	.....	.....	723	704	3,051	3	495	3,639	10	601
Columbus	2,560	2,362	3	1	1,304	1,553	1,960	7	783	2,442	16	1,038
Craven	1,308	1,348	5	4	2,793	2,7[illegible]8	1,317	18	1,774	1,706	55	2,666
Cumberland	2,924	2,908	1	.....	2,896	2,833	2,658	11	1,847	3,293	41	2,323
Currituck	911	871	.....	.....	485	414	967	3	334	1,227	4	427
Dare	712	668	.....	.....	88	85	675	4	67	797	6	81
Davidson	3,616	3,503	.....	1	845	757	3,114	5	503	3,928	13	689
Davie	1,612	1,659	1	2	627	629	1,499	3	381	1,949	4	541
Duplin	2,335	2,281	.....	.....	1,572	1,798	2,000	5	761	2,556	10	1,060
Durham	1,921	2,166	1	2	1,445	1,584	1,988	15	1,250	2,555	22	1,587
Edgecombe	1,631	1,741	3	.....	3,392	3,524	1,548	11	2,303	1,935	23	3,024
Forsyth	3,511	3,530	6	6	1,991	1,805	3,806	30	2,132	4,676	45	2,136
Franklin	2,157	2,095	5	2	2,372	2,443	2,006	3	1,500	2,470	7	1,910
Gaston	2,671	2,694	18	2	1,092	1,124	2,150	39	710	2,623	52	907
Gates	1,068	1,046	.....	.....	1,076	1,041	998	2	739	1,265	5	870
Graham	699	673	.....	.....	36	29	554	.....	35	620	.....	46
Granville	2,384	2,445	3	.....	2,819	2,764	2,200	8	2,153	2,755	15	2,478
Greene	1,037	1,042	.....	.....	1,091	1,098	978	2	654	1,192	3	834
Guilford	3,574	3,481	9	15	1,704	1,735	3,554	45	1,393	4,734	87	1,794
Halifax	1,909	1,809	1	3	4,278	4,341	1,737	16	2,587	2,261	30	3,711
Harnett	1,872	1,843	1	.....	1,008	1,081	1,706	1	595	2,128	10	726
Haywood	2,801	2,608	.....	.....	110	127	2,186	6	87	2,561	11	110
Henderson	2,400	2,414	4	9	313	310	1,778	18	194	2,287	39	263
Hertford	1,141	1,224	1	.....	1,792	1,770	1,067	3	1,319	1,321	4	1,530
Hyde	958	890	.....	.....	892	916	929	1	595	1,179	1	691
Iredell	3,897	3,756	1	.....	1,248	1,356	3,221	15	877	4,166	25	1,163
Jackson	1,870	1,888	.....	.....	166	182	1,457	3	139	1,715	10	191
Johnston	4,099	4,050	3	3	1,645	1,719	3,514	7	1,063	4,228	14	1,374
Jones	771	758	1	.....	855	834	706	.....	451	896	1	559
Lenoir	1,824	1,663	.....	1	1,460	1,549	1,539	5	781	1,878	15	1,067
Lincoln	2,092	2,054	.....	.....	585	584	1,635	1	323	2,006	6	463
McDowell	1,913	1,820	1	3	401	405	1,558	7	312	1,916	22	379
Macon	1,964	1,986	.....	1	141	166	1,533	1	102	1,882	7	129
Madison	3,819	3,557	1	.....	150	137	3,030	7	204	3,377	12	222

TABLE 27.—PERSONS OF SCHOOL, MILITIA, AND VOTING AGES, BY SEX, NATIVITY, AND COLOR, BY COUNTIES: 1890—Continued.

COUNTIES.	5 TO 20 YEARS, INCLUSIVE.						MALES 18 TO 44 YEARS, INCLUSIVE.			MALES 21 YEARS AND OVER.		
	Native white.		Foreign white.		Total colored.							
	Males.	Females.	Males.	Females.	Males.	Females.	Native white.	Foreign white.	Total colored.	Native white.	Foreign white.	Total colored.
North Carolina—Cont'd.												
Martin	1,596	1,544	.....	.....	1,598	1,672	1,415	.....	1,178	1,754	2	1,549
Mecklenburg	4,601	4,492	12	7	4,154	4,322	4,279	69	3,259	5,179	143	4,085
Mitchell	2,749	2,639	5	1	104	108	2,042	5	84	2,398	11	110
Montgomery	1,791	1,755	.....	.....	522	522	1,655	5	379	1,961	13	436
Moore	2,766	2,710	6	2	1,577	1,434	2,503	6	1,241	3,115	28	1,369
Nash	2,565	2,326	.....	.....	2,010	1,931	2,266	2	1,243	2,747	8	1,600
New Hanover	1,686	1,815	27	20	2,517	2,716	1,923	159	2,356	2,337	295	3,154
Northampton	1,898	1,709	.....	1	2,689	2,738	1,643	3	1,687	2,106	9	2,312
Onslow	1,593	1,468	.....	.....	708	652	1,317	1	418	1,655	3	543
Orange	1,943	1,645	1	1	1,149	1,133	1,703	2	740	2,408	3	1,084
Pamlico	921	924	.....	.....	509	547	891	1	356	1,111	5	487
Pasquotank	1,008	937	1	2	1,124	1,262	1,006	9	848	1,242	19	1,148
Pender	1,263	1,168	.....	.....	1,546	1,585	995	6	860	1,330	14	1,161
Perquimans	897	892	.....	.....	1,021	1,002	864	2	656	1,120	2	853
Person	1,632	1,619	.....	.....	1,556	1,529	1,465	1	1,095	1,839	3	1,369
Pitt	2,738	2,598	1	.....	2,876	2,851	2,388	6	1,805	2,929	11	2,225
Polk	964	927	.....	2	268	252	812	3	119	1,017	5	174
Randolph	4,295	4,113	1	.....	711	750	3,824	11	543	4,930	14	670
Richmond	2,152	2,314	7	5	2,972	2,961	2,009	8	2,196	2,471	19	2,550
Robeson	3,253	3,236	1	1	3,425	3,331	2,976	9	2,411	3,723	20	2,763
Rockingham	2,969	2,982	4	2	2,424	2,246	2,819	13	1,492	3,439	34	1,943
Rowan	3,432	3,208	3	1	1,506	1,515	3,012	17	977	3,763	39	1,369
Rutherford	2,966	3,009	.....	.....	809	854	2,610	5	589	3,208	6	724
Sampson	3,223	3,328	1	.....	2,174	2,375	2,880	4	990	3,504	11	1,370
Stanly	2,261	2,242	2	1	363	332	1,768	5	212	2,008	4	281
Stokes	2,961	2,843	4	.....	640	636	2,492	.....	447	3,056	3	552
Surry	3,436	3,394	1	.....	530	507	3,061	8	392	3,701	11	485
Swain	1,238	1,184	5	1	210	201	975	5	159	1,154	12	198
Transylvania	1,115	1,065	2	1	116	124	854	5	66	1,089	8	89
Tyrrell	629	573	.....	.....	272	264	572	1	183	716	1	237
Union	3,551	3,242	.....	.....	1,294	1,289	2,694	4	886	3,128	9	1,050
Vance	1,228	1,266	14	18	2,476	2,570	1,207	37	1,727	1,505	50	2,236
Wake	4,875	4,945	9	8	4,863	4,851	5,014	53	4,233	6,342	105	5,238
Warren	1,117	1,179	19	11	3,132	3,253	970	44	1,605	1,278	70	2,367
Washington	995	970	3	5	1,161	1,147	940	6	910	1,160	11	1,111
Watauga	2,165	2,044	.....	.....	106	108	1,721	1	73	2,045	1	78
Wayne	3,090	2,977	1	1	2,436	2,584	2,781	19	1,518	3,377	42	1,963
Wilkes	4,142	4,119	1	1	460	461	3,432	.....	295	4,213	.....	373
Wilson	2,204	2,165	.....	.....	1,694	1,838	2,085	4	1,084	2,480	9	1,400
Yadkin	2,553	2,427	.....	.....	323	326	2,167	2	221	2,651	3	267
Yancey	2,023	2,030	.....	.....	73	58	1,498	.....	45	1,779	.....	57
North Dakota	20,495	19,392	9,994	9,240	118	85	18,268	30,161	179	19,508	36,261	190
Barnes	882	869	321	269	.....	.....	729	1,020	.....	778	1,291	.....
Benson	246	247	86	75	.....	2	330	409	1	385	517	1
Billings	24	16	10	1	.....	.....	34	34	1	36	36	1
Bottineau	240	215	244	234	.....	.....	156	591	.....	159	732	.....
Bowman	.....	.....	.....	.....	.....	.....	6	.....	.....	6	.....	.....
Buford	47	45	16	12	21	18	197	209	16	211	220	21
Burleigh	535	507	109	93	18	12	804	432	49	908	598	44
Cass	2,354	2,338	796	857	17	14	2,282	3,027	24	2,514	3,519	23
Cavalier	496	413	632	594	3	2	299	1,381	2	293	1,608	2
Church	11	8	1	3	.....	.....	14	8	.....	15	8	.....
Dickey	646	638	217	182	.....	.....	871	649	2	1,022	763	3
Dunn	9	4	23	15	.....	.....	36	15	.....	42	20	.....
Eddy	118	106	47	55	1	2	199	212	.....	233	268	.....
Emmons	213	190	114	93	4	2	204	267	1	245	336	2
Flannery	7	8	3	3	.....	.....	18	7	.....	17	9	.....
Foster	137	114	68	48	.....	.....	155	192	.....	165	232	.....
Garfield	3	3	.....	.....	.....	.....	6	2	.....	7	3	.....
Grand Forks	2,194	2,065	782	804	5	3	2,057	3,343	22	2,063	3,835	26
Griggs	287	320	153	130	.....	.....	229	492	1	232	603	1
Hettinger	7	13	2	.....	.....	.....	19	4	.....	26	5	.....
Kidder	145	143	31	13	.....	.....	258	107	.....	316	134	.....
Lamoure	334	315	154	131	.....	.....	411	488	.....	463	573	.....
Logan	42	25	57	52	.....	.....	33	109	.....	34	131	.....
McHenry	162	179	72	78	.....	1	143	253	.....	172	314	.....
McIntosh	102	114	440	413	.....	.....	96	580	.....	109	642	.....

TABLE 27.—PERSONS OF SCHOOL, MILITIA, AND VOTING AGES, BY SEX, NATIVITY, AND COLOR, BY COUNTIES: 1890—Continued.

COUNTIES.	5 TO 20 YEARS, INCLUSIVE.						MALES 18 TO 44 YEARS, INCLUSIVE.			MALES 21 YEARS AND OVER.		
	Native white.		Foreign white.		Total colored.							
	Males.	Females.	Males.	Females.	Males.	Females.	Native white.	Foreign white.	Total colored.	Native white.	Foreign white.	Total colored.
North Dakota—Cont'd.												
McKenzie	.....	.....	.....	.....	.....	.....	3	.....	.....	3	.....	.....
McLean	108	95	54	36	.....	.....	63	119	.....	75	162	.....
Mercer	22	22	56	51	.....	.....	23	63	.....	32	76	.....
Morton	575	510	240	234	4	2	520	611	5	559	833	6
Mountraille	13	4	3	5	.....	.....	25	40	.....	21	41	.....
Nelson	498	445	203	137	.....	.....	355	750	2	376	910	3
Oliver	82	66	20	17	.....	.....	34	51	.....	45	76	.....
Pembina	1,152	1,024	1,478	1,360	31	23	511	2,871	22	525	3,438	22
Pierce	76	52	46	40	.....	.....	109	201	.....	116	234	.....
Ramsey	488	456	190	190	2	1	495	730	2	535	883	2
Ransom	690	647	239	239	4	1	580	737	5	635	906	5
Renville	2	6	6	6	.....	.....	11	27	.....	11	28	.....
Richland	1,562	1,536	384	371	1	1	1,035	1,491	2	1,032	1,934	3
Rolette	232	200	240	231	.....	.....	101	452	1	121	533	1
Sargent	647	600	191	163	.....	.....	655	686	1	718	841	1
Sheridan	2	.....	.....	.....	.....	.....	2	.....	.....	2	.....	.....
Stark	240	229	128	122	1	.....	334	326	4	373	389	5
Steele	518	447	152	134	.....	.....	373	624	.....	378	740	.....
Stevens	.....	1	.....	.....	.....	.....	2	1	1	2	4	1
Stutsman	679	646	150	186	.....	.....	851	550	3	966	759	3
Towner	148	117	65	52	.....	.....	259	253	.....	275	293	.....
Traill	1,276	1,264	452	352	1	.....	896	2,041	1	830	2,366	2
Wallace	3	.....	.....	.....	3	.....	9	2	3	9	2	3
Walsh	1,892	1,817	1,139	1,025	1	.....	921	3,079	3	879	3,675	4
Ward	184	190	82	61	.....	.....	157	256	.....	167	300	1
Wells	127	94	92	60	.....	.....	142	218	.....	150	266	.....
Williams	15	10	6	6	.....	1	18	9	.....	18	14	.....
Unorganized territory	23	19	.....	7	1	.....	198	142	5	204	161	4
Ohio	594,430	592,889	26,665	26,839	15,086	15,122	632,704	115,044	20,227	772,096	218,446	25,922
Adams	4,932	4,761	9	5	86	81	4,920	38	67	6,369	200	102
Allen	7,001	6,893	167	158	109	112	8,339	824	152	9,695	1,667	182
Ashland	3,722	3,707	16	23	1	.....	4,190	134	8	5,764	422	12
Ashtabula	6,295	6,363	317	261	57	51	7,365	1,837	55	10,812	2,617	79
Athens	6,017	5,868	217	211	261	218	6,276	607	283	7,925	969	348
Auglaize	5,474	5,291	62	57	7	9	5,286	378	7	5,874	1,342	12
Belmont	9,717	9,620	406	375	381	359	10,043	1,162	411	12,516	2,058	503
Brown	4,959	5,044	11	5	359	357	5,280	143	389	6,778	650	534
Butler	7,507	7,941	178	182	195	194	9,342	1,215	230	10,793	3,042	330
Carroll	2,923	2,896	105	94	13	5	3,300	305	21	4,317	581	36
Champaign	4,138	4,180	38	39	306	267	5,011	188	291	6,724	513	409
Clark	7,750	7,557	177	182	747	815	9,212	1,125	1,005	11,288	2,243	1,342
Clermont	5,418	5,297	46	39	301	266	5,743	210	310	7,971	882	429
Clinton	3,742	3,786	9	6	259	234	4,605	93	229	6,281	272	353
Columbiana	9,902	9,542	555	519	111	128	10,277	1,722	164	12,931	2,867	202
Coshocton	4,876	4,775	28	23	9	20	4,955	191	25	6,304	664	27
Crawford	5,447	5,458	146	118	11	20	5,932	723	15	7,000	1,769	23
Cuyahoga	41,806	42,171	9,047	9,335	385	401	36,376	33,556	1,036	38,369	48,305	1,224
Darke	8,177	7,759	23	33	101	91	7,927	225	111	10,110	854	145
Defiance	4,767	4,456	140	112	23	26	4,608	660	27	5,415	1,426	30
Delaware	4,378	4,580	40	53	105	151	5,332	225	103	6,873	666	141
Erie	5,464	5,542	395	348	63	66	5,314	1,767	108	6,380	3,869	148
Fairfield	6,311	5,678	52	32	136	54	6,464	184	69	8,293	653	87
Fayette	3,616	3,669	3	7	323	333	4,363	54	338	5,519	191	441
Franklin	18,587	18,429	843	821	941	976	24,413	3,929	1,922	27,600	7,300	2,294
Fulton	3,740	3,689	80	78	6	3	4,194	347	3	5,343	866	7
Gallia	4,775	4,718	8	9	486	498	4,456	61	418	5,618	321	578
Geauga	2,091	1,906	59	32	2	1	2,378	184	2	3,747	382	2
Greene	4,383	4,193	31	39	728	732	4,944	172	735	6,699	495	1,108
Guernsey	5,155	5,004	79	45	105	115	5,154	236	86	6,782	417	105
Hamilton	54,406	57,559	2,997	3,333	1,937	2,148	58,812	19,676	4,112	60,044	39,206	4,818
Hancock	7,322	7,042	194	186	52	68	9,337	842	109	11,013	1,380	128
Hardin	5,119	5,142	44	34	116	110	5,565	302	131	6,815	834	176
Harrison	3,397	3,413	11	2	169	180	3,959	195	251	5,294	317	282
Henry	4,672	4,414	204	166	5	7	4,382	664	7	5,153	1,408	12
Highland	4,764	4,823	8	4	280	271	5,175	75	297	7,085	365	394

TABLE 27.—PERSONS OF SCHOOL, MILITIA, AND VOTING AGES, BY SEX, NATIVITY, AND COLOR, BY COUNTIES: 1890—Continued.

COUNTIES.	5 TO 20 YEARS, INCLUSIVE.						MALES 18 TO 44 YEARS, INCLUSIVE.			MALES 21 YEARS AND OVER.		
	Native white.		Foreign white.		Total colored.							
	Males.	Females.	Males.	Females.	Males.	Females.	Native white.	Foreign white.	Total colored.	Native white.	Foreign white.	Total colored.
Ohio—Continued.												
Hocking	4,349	4,484	74	67	25	25	3,957	253	37	5,039	512	46
Holmes	3,940	3,880	47	37	.....	3	3,769	214	1	4,777	610	2
Huron	5,066	4,950	120	137	28	32	5,679	636	39	7,594	1,667	60
Jackson	5,346	5,406	71	69	163	160	5,109	232	143	6,139	745	172
Jefferson	6,289	6,368	309	284	203	237	6,839	1,213	243	8,639	1,931	331
Knox	4,368	4,409	32	29	53	67	5,214	166	52	7,244	457	72
Lake	2,422	2,553	119	114	46	30	3,114	783	60	4,539	1,217	72
Lawrence	7,641	7,705	66	59	390	320	6,536	264	410	7,666	852	497
Licking	6,857	6,866	53	62	65	78	8,440	377	116	11,208	945	151
Logan	4,522	4,478	7	15	182	180	5,157	143	208	6,965	374	290
Lorain	6,051	6,131	450	465	215	206	6,344	1,714	255	7,767	3,262	332
Lucas	15,098	15,362	1,756	1,951	180	192	15,300	7,095	277	16,788	11,554	390
Madison	3,365	3,260	14	18	193	176	4,004	147	191	4,944	504	260
Mahoning	8,549	8,534	1,071	1,137	127	145	7,688	4,032	192	9,244	6,003	229
Marion	4,223	4,227	78	67	40	57	5,012	382	69	5,982	912	83
Medina	3,355	3,271	76	71	29	25	4,069	330	30	5,708	762	36
Meigs	5,347	5,267	13	25	286	275	5,086	152	239	6,491	695	362
Mercer	5,112	5,123	92	70	47	35	5,097	472	49	5,728	1,154	65
Miami	6,327	6,377	63	70	214	216	7,526	398	242	9,840	1,138	330
Monroe	4,927	4,768	30	26	20	27	4,339	187	17	5,335	787	26
Montgomery	14,936	14,732	598	601	352	392	17,971	2,655	640	22,954	8,533	818
Morgan	3,277	3,318	7	6	29	17	3,684	46	60	5,019	144	64
Morrow	2,869	2,737	13	13	22	16	3,435	73	24	5,007	255	35
Muskingum	8,448	8,366	94	97	185	227	9,536	460	273	12,309	1,272	348
Noble	4,007	3,944	1	4	7	6	3,743	31	13	4,854	192	14
Ottawa	3,748	3,731	312	300	12	7	3,024	1,410	10	3,394	2,571	13
Paulding	5,030	4,630	92	53	184	173	5,048	299	176	5,820	579	231
Perry	5,329	5,396	432	407	117	80	5,054	950	150	6,232	1,581	181
Pickaway	4,666	4,549	11	23	191	201	5,220	142	208	6,591	417	274
Pike	3,299	3,278	7	6	170	159	2,968	48	141	3,749	271	196
Portage	4,215	4,107	93	111	30	33	4,902	550	28	7,050	1,226	51
Preble	3,839	3,666	18	19	79	76	4,421	115	69	6,272	423	106
Putnam	5,629	5,732	68	51	14	15	5,710	374	15	6,621	1,045	21
Richland	6,113	6,242	114	119	22	29	7,035	617	36	9,138	1,458	40
Ross	6,467	6,390	25	40	595	548	6,808	239	545	8,553	988	728
Sandusky	5,158	5,112	235	199	31	31	5,185	807	37	6,390	1,911	64
Scioto	6,528	6,568	43	36	203	168	6,224	281	230	7,261	1,161	304
Seneca	6,872	6,772	230	194	35	38	7,724	770	46	9,427	1,887	61
Shelby	4,503	4,226	40	43	111	85	4,631	246	70	5,576	877	105
Stark	13,606	14,022	963	897	51	69	14,876	3,257	82	17,480	5,684	101
Summit	8,279	8,210	652	683	90	109	8,973	2,448	128	11,088	4,067	162
Trumbull	6,650	6,685	333	356	38	27	6,762	1,677	54	9,172	3,131	71
Tuscarawas	8,448	8,175	335	277	38	38	8,303	1,141	54	9,683	2,438	66
Union	3,960	3,918	12	8	91	90	4,317	118	86	5,763	363	111
Van Wert	5,407	5,524	50	39	99	89	5,647	286	77	6,771	775	109
Vinton	3,193	3,090	9	5	51	47	2,899	39	36	3,664	207	43
Warren	3,886	3,805	25	24	182	171	4,858	184	186	6,738	599	271
Washington	7,529	7,387	29	25	308	267	7,435	236	260	9,351	1,195	363
Wayne	6,815	6,639	175	152	6	14	6,848	550	10	9,011	1,332	18
Williams	4,174	4,260	52	44	3	3	4,819	254	11	6,338	729	18
Wood	7,851	7,359	250	215	44	29	8,967	1,033	53	10,528	2,247	64
Wyandot	3,795	3,734	61	62	14	15	4,169	263	22	5,161	794	28
Oklahoma	10,323	9,974	150	149	536	510	13,408	1,072	604	16,603	1,635	923
Beaver	476	436	9	6	.....	.....	594	44	.....	763	66	.....
Canadian	1,196	1,177	21	22	44	32	1,544	150	26	1,915	226	46
Cleveland	1,202	1,224	14	12	3	1	1,441	73	7	1,740	121	6
Greer	1,087	979	.....	.....	1	.....	1,129	22	.....	1,315	45	1
Kingfisher	1,244	1,184	18	19	242	234	1,588	133	204	1,957	197	355
Logan	1,997	1,893	30	31	116	131	3,055	318	197	3,751	452	268
Oklahoma	1,769	1,807	49	43	114	95	2,578	280	151	3,306	427	220
Payne	1,352	1,274	9	16	16	17	1,479	52	19	1,856	101	27

TABLE 27.—PERSONS OF SCHOOL, MILITIA, AND VOTING AGES, BY SEX, NATIVITY, AND COLOR, BY COUNTIES: 1890—Continued.

COUNTIES.	5 TO 20 YEARS, INCLUSIVE.						MALES 18 TO 44 YEARS, INCLUSIVE.			MALES 21 YEARS AND OVER.		
	Native white.		Foreign white.		Total colored.							
	Males.	Females.	Males.	Females.	Males.	Females.	Native white.	Foreign white.	Total colored.	Native white.	Foreign white.	Total colored.
Oregon	48,584	47,702	3,052	2,708	869	450	59,789	20,183	8,077	73,579	28,534	9,631
Baker	962	1,018	21	30	15	3	1,445	316	248	1,803	526	383
Benton	1,570	1,444	27	25	11	4	1,668	268	81	2,175	468	87
Clackamas	2,782	2,566	233	227	18	8	2,420	858	81	3,006	1,391	99
Clatsop	935	927	221	161	60	17	1,154	2,231	1,065	1,349	2,586	1,143
Columbia	784	683	107	53	10	1	1,003	536	21	1,225	707	19
Coos	1,544	1,410	124	74	38	21	1,523	754	88	1,916	998	93
Crook	548	536	6	13	2	.....	834	87	8	1,007	132	9
Curry	292	231	10	10	16	23	290	73	64	393	135	90
Douglas	2,020	2,133	43	32	75	31	2,191	259	190	2,885	494	212
Gilliam	628	621	16	20	6	4	780	131	43	941	190	51
Grant	816	813	27	11	18	4	1,052	193	196	1,302	321	321
Harney	358	346	10	4	7	2	750	97	28	904	151	32
Jackson	2,057	1,993	37	28	38	26	1,989	235	190	2,815	513	229
Josephine	854	780	14	22	5	2	906	102	51	1,303	250	92
Klamath	392	390	6	7	1	8	536	61	8	721	106	8
Lake	394	376	5	.....	6	14	713	91	27	862	139	28
Lane	2,678	2,749	48	45	12	8	2,804	313	52	3,847	572	70
Linn	2,932	2,908	59	58	10	3	3,171	332	112	4,058	595	126
Malheur	437	351	12	8	21	15	568	102	71	726	163	109
Marion	3,952	3,736	224	193	148	106	4,146	1,035	388	5,203	1,743	411
Morrow	726	768	17	12	1	1	950	129	19	1,117	186	26
Multnomah	8,365	8,617	1,163	1,131	229	99	14,589	8,740	4,300	16,286	11,186	5,098
Polk	1,360	1,359	90	74	4	.....	1,527	196	58	1,992	312	60
Sherman	290	285	8	9	1	.....	359	90	24	427	127	30
Tillamook	448	492	38	40	7	7	470	182	7	667	272	13
Umatilla	2,248	2,192	80	72	31	7	2,812	567	209	3,419	815	243
Union	2,109	1,885	51	41	6	1	2,884	538	89	3,465	760	126
Wallowa	706	707	2	6	.....	.....	747	45	.....	962	82	.....
Wasco	1,376	1,410	93	76	46	31	1,688	588	202	2,048	877	248
Washington	2,107	2,035	197	153	21	2	1,828	741	137	2,237	1,238	148
Yamhill	1,914	1,941	63	73	6	2	1,992	293	20	2,518	499	27
Pennsylvania	816,140	815,843	64,926	60,851	16,433	17,517	847,262	263,619	29,595	1,031,166	395,830	34,873
Adams	5,884	6,066	7	2	49	52	5,830	36	60	8,161	216	98
Allegheny	79,359	79,690	12,929	12,888	1,950	1,891	79,027	50,489	4,761	82,110	71,050	5,236
Armstrong	8,712	8,664	180	173	52	45	7,964	609	98	10,211	1,349	107
Beaver	8,498	8,146	387	346	113	145	8,811	1,809	187	10,629	3,001	216
Bedford	7,343	7,209	47	45	114	118	6,573	253	98	8,632	473	151
Berks	23,983	23,581	352	313	71	85	25,091	1,742	186	32,984	3,186	207
Blair	11,989	12,520	435	324	139	128	13,101	2,046	231	15,408	3,140	271
Bradford	9,422	9,371	135	136	115	114	10,737	601	114	15,360	1,539	152
Bucks	10,536	10,145	333	170	447	220	11,962	2,174	625	17,434	3,425	645
Butler	10,494	10,335	152	157	34	23	9,933	733	84	12,128	1,900	71
Cambria	11,473	11,202	879	720	81	70	11,421	3,790	162	12,365	5,583	179
Cameron	1,139	1,096	91	74	9	5	1,407	463	30	1,715	612	30
Carbon	6,900	6,573	481	318	4	7	6,199	2,355	20	6,874	3,544	22
Center	7,964	7,694	231	198	76	86	7,265	1,188	108	9,432	1,533	129
Chester	12,624	12,734	329	340	1,385	1,421	14,479	2,034	1,707	20,049	3,456	2,248
Clarion	7,297	7,347	38	42	12	16	6,210	284	11	7,890	820	18
Clearfield	11,810	11,501	1,854	1,504	28	22	10,046	4,814	60	11,789	6,144	70
Clinton	4,862	5,040	122	133	67	62	5,270	889	72	6,549	1,465	87
Columbia	6,531	6,581	154	86	27	19	6,472	579	30	8,480	1,041	36
Crawford	10,626	10,769	163	175	61	56	11,424	914	68	16,004	2,388	100
Cumberland	7,556	7,733	7	7	513	578	8,103	75	435	11,435	299	557
Dauphin	15,331	15,357	512	413	876	877	17,044	2,192	1,568	21,203	3,448	1,912
Delaware	10,197	10,238	704	768	1,090	1,183	11,599	3,391	1,906	13,945	5,427	2,172
Elk	3,471	3,103	587	472	7	5	3,672	2,475	16	3,852	3,183	20
Erie	13,297	13,563	886	805	40	52	13,848	3,693	82	17,520	7,094	114
Fayette	12,870	12,802	1,309	1,130	495	429	12,320	4,444	645	15,299	5,449	788
Forest	1,676	1,426	58	21	.....	1	1,906	275	2	2,099	378	2
Franklin	8,845	8,997	10	10	402	418	8,608	80	311	11,867	373	470
Fulton	1,995	1,918	1	2	20	28	1,672	9	18	2,317	62	26
Greene	5,234	5,125	5	10	96	94	5,369	38	60	7,198	97	98
Huntingdon	6,827	6,509	88	60	64	45	6,409	310	72	8,253	574	91
Indiana	7,993	7,806	68	45	42	35	7,196	361	47	9,557	720	66

TABLE 27.—PERSONS OF SCHOOL, MILITIA, AND VOTING AGES, BY SEX, NATIVITY, AND COLOR, BY COUNTIES: 1890—Continued.

COUNTIES.	5 TO 20 YEARS, INCLUSIVE.						MALES 18 TO 44 YEARS, INCLUSIVE.			MALES 21 YEARS AND OVER.		
	Native white.		Foreign white.		Total colored.							
	Males.	Females.	Males.	Females.	Males.	Females.	Native white.	Foreign white.	Total colored.	Native white.	Foreign white.	Total colored.
Pennsylvania—Cont'd.												
Jefferson	7,867	7,745	702	543	3	2	7,172	2,636	16	8,462	3,266	18
Juniata	3,184	3,176	3	2	33	32	2,789	27	24	3,910	78	44
Lackawanna	21,155	21,092	4,707	3,997	46	52	17,763	14,572	115	18,005	20,710	132
Lancaster	24,775	25,075	312	283	482	484	26,200	1,355	561	35,113	3,511	735
Lawrence	6,147	6,070	309	287	34	54	6,430	1,646	103	8,084	2,436	129
Lebanon	8,150	8,382	82	72	37	25	8,981	673	58	11,917	948	62
Lehigh	13,065	13,058	393	354	19	9	13,773	1,862	38	17,710	3,231	51
Luzerne	29,959	29,637	7,127	5,587	148	132	23,695	23,497	207	24,812	29,974	259
Lycoming	11,765	11,782	286	263	226	262	13,199	1,332	324	16,229	2,631	404
McKean	7,148	7,197	571	459	42	51	9,316	2,664	117	11,003	3,785	139
Mercer	9,716	9,765	266	266	69	56	9,063	1,272	55	11,968	2,640	74
Mifflin	3,578	3,627	13	16	23	31	3,682	106	31	4,855	228	54
Monroe	3,682	3,561	32	40	27	30	3,366	155	41	4,790	402	47
Montgomery	17,730	18,602	820	819	374	424	21,110	5,499	978	27,505	8,186	1,029
Montour	2,502	2,471	63	57	23	16	2,845	408	17	3,642	920	24
Northampton	13,660	13,606	762	565	87	80	14,536	3,227	178	18,497	4,910	199
Northumberland	12,555	12,601	1,004	697	49	45	12,222	3,814	109	14,907	4,827	117
Perry	4,939	4,884	2	4	28	32	4,508	43	18	6,284	155	34
Philadelphia	130,477	134,314	16,179	18,595	4,697	5,914	158,787	74,209	10,947	180,034	114,498	12,742
Pike	1,610	1,603	52	71	18	20	1,467	254	20	1,889	653	30
Potter	3,557	3,372	195	124	11	7	5,086	897	23	6,309	1,265	23
Schuylkill	27,079	25,827	2,521	1,569	62	59	23,128	11,201	125	24,679	16,408	137
Snyder	3,158	3,199	10	6	.....	.....	3,139	18	1	4,478	32	2
Somerset	7,272	7,150	52	58	28	25	6,419	296	46	8,271	715	51
Sullivan	2,123	1,802	76	44	4	3	2,713	315	3	3,011	596	4
Susquehanna	6,412	6,287	184	160	27	25	6,914	900	28	9,758	1,893	49
Tioga	8,227	8,033	721	608	14	14	8,764	2,002	21	11,901	2,902	30
Union	3,054	2,999	.....	6	6	9	3,277	47	19	4,674	108	23
Venango	8,300	8,431	193	216	107	88	8,192	1,000	90	10,209	1,929	118
Warren	5,790	5,691	396	400	12	16	6,452	1,709	14	8,411	2,802	26
Washington	10,861	10,960	767	675	691	668	12,148	2,179	744	15,727	3,195	877
Wayne	5,312	5,229	170	144	3	5	4,971	651	4	6,232	2,097	12
Westmoreland	18,151	17,661	2,324	1,870	242	200	17,622	7,422	348	21,484	9,232	403
Wyoming	2,654	2,789	23	21	2	2	2,865	134	5	4,140	320	6
York	17,788	17,324	75	86	280	315	17,700	452	293	23,517	1,378	400
Rhode Island	40,961	41,440	10,041	10,951	976	1,165	44,785	28,803	1,729	57,731	40,025	2,261
Bristol	1,353	1,386	343	393	19	40	1,395	733	30	2,039	1,109	45
Kent	3,043	2,957	1,347	1,292	43	64	3,321	2,019	60	4,716	2,676	84
Newport	3,355	3,255	454	486	160	227	3,994	2,090	352	5,545	2,768	446
Providence	30,163	30,838	7,616	8,506	647	677	32,252	23,076	1,104	39,669	32,098	1,438
Washington	3,047	3,004	281	274	107	157	3,823	885	183	5,762	1,374	248
South Carolina	94,745	92,930	258	211	155,064	158,185	83,521	1,567	110,971	99,334	3,323	132,949
Abbeville	2,899	3,020	3	6	7,271	7,368	2,839	34	5,353	3,465	63	6,131
Aiken	2,827	2,679	4	5	3,888	4,008	2,588	29	3,010	3,060	81	3,664
Anderson	5,408	5,312	20	22	4,361	4,296	4,407	44	3,124	5,095	79	3,454
Barnwell	2,979	2,938	6	1	6,976	7,204	2,612	24	5,046	3,155	43	5,656
Beaufort	457	459	14	5	6,870	7,225	456	79	4,675	626	123	6,388
Berkeley	1,592	1,468	13	7	10,496	10,360	1,379	69	7,837	1,764	111	10,437
Charleston	4,001	4,296	89	65	5,784	6,580	4,317	730	6,904	4,898	1,594	8,437
Chester	1,618	1,650	3	4	4,314	4,186	1,544	25	2,715	1,918	57	3,251
Chesterfield	2,329	2,273	1	.....	1,708	1,877	1,904	5	1,062	2,289	14	1,336
Clarendon	1,477	1,399	1	.....	3,874	3,782	1,318	11	2,523	1,544	17	2,959
Colleton	3,085	2,991	12	7	6,030	5,972	2,413	20	4,270	2,955	41	5,342
Darlington	2,510	2,367	3	4	4,082	4,003	2,252	12	2,735	2,607	21	3,168
Edgefield	3,619	3,419	5	1	7,554	7,326	3,168	17	5,134	3,850	26	5,850
Fairfield	1,409	1,425	4	1	5,068	5,053	1,242	29	3,250	1,567	67	3,833
Florence	2,230	2,168	4	5	3,433	3,518	1,928	18	2,151	2,270	47	2,538
Georgetown	794	791	4	2	3,521	3,654	748	22	2,386	904	36	3,258
Greenville	5,697	5,650	12	12	3,793	3,901	4,944	68	2,676	5,823	123	3,180
Hampton	1,445	1,449	4	.....	3,152	3,301	1,198	7	2,154	1,518	24	2,553
Horry	2,951	2,934	1	1	1,318	1,305	2,332	7	726	2,740	8	938
Kershaw	1,840	1,798	3	8	3,020	3,355	1,506	7	1,969	1,792	29	2,432

TABLE 27.—PERSONS OF SCHOOL, MILITIA, AND VOTING AGES, BY SEX, NATIVITY, AND COLOR, BY COUNTIES: 1890—Continued.

COUNTIES.	5 TO 20 YEARS, INCLUSIVE.						MALES 18 TO 44 YEARS, INCLUSIVE.			MALES 21 YEARS AND OVER.		
	Native white.		Foreign white.		Total colored.							
	Males.	Females.	Males.	Females.	Males.	Females.	Native white.	Foreign white.	Total colored.	Native white.	Foreign white.	Total colored.
South Carolina—Cont'd.												
Lancaster	2,200	2,125	.....	.....	2,447	2,431	1,863	7	1,684	2,173	12	1,908
Laurens	2,714	2,472	4	4	4,308	4,299	2,430	27	3,112	3,007	39	3,460
Lexington	2,939	2,802	3	2	1,936	1,876	2,510	8	1,416	2,964	18	1,650
Marion	2,917	3,052	.....	.....	3,565	3,755	2,543	8	2,303	3,051	20	2,671
Marlboro	1,889	1,869	.....	.....	3,321	3,376	1,731	4	2,335	2,019	6	2,676
Newberry	1,779	1,776	9	4	3,952	3,995	1,671	19	2,880	2,046	38	3,384
Oconee	2,913	2,788	3	7	1,186	1,217	2,332	28	728	2,741	82	879
Orangeburg	3,372	3,364	8	3	7,646	8,035	2,864	38	5,504	3,370	70	6,346
Pickens	2,726	2,486	.....	.....	1,033	897	2,113	1	669	2,443	4	753
Richland	2,193	2,219	7	13	5,088	5,242	2,473	63	4,701	2,903	205	5,558
Spartanburg	7,636	7,532	4	14	4,257	4,276	6,662	38	2,973	7,750	73	3,485
Sumter	2,348	2,398	4	2	7,207	7,556	2,281	19	4,863	2,680	50	5,895
Union	2,279	2,102	.....	1	3,366	3,302	2,046	14	2,505	2,408	30	2,771
Williamsburg	2,019	1,975	7	1	4,400	4,846	1,636	16	2,207	1,940	20	2,795
York	3,654	3,484	3	4	4,839	4,808	3,271	20	3,391	3,999	52	3,913
South Dakota	48,839	47,099	9,334	8,135	269	224	47,547	31,227	445	53,438	42,739	588
Aurora	874	829	77	82	.....	.....	643	368	.....	762	575	.....
Beadle	1,485	1,493	164	141	2	1	1,686	496	7	2,037	748	8
Bonhomme	1,419	1,445	424	386	2	.....	635	963	3	710	1,345	1
Brookings	1,746	1,628	220	192	3	2	1,286	893	4	1,334	1,289	5
Brown	2,341	2,239	420	412	2	1	2,833	1,494	10	3,134	1,952	10
Brule	1,148	1,071	143	129	.....	.....	908	469	1	1,059	761	1
Buffalo	144	160	23	25	.....	.....	128	84	.....	142	126	.....
Butte	132	131	26	16	.....	.....	180	102	.....	225	143	.....
Campbell	246	261	309	308	.....	.....	259	586	.....	283	704	.....
Charles Mix	630	580	137	108	3	11	609	320	2	699	449	2
Choteau	2	.....	.....	.....	.....	.....	6	2	.....	4	2	.....
Clark	899	904	180	158	2	1	1,127	588	.....	1,265	777	1
Clay	1,403	1,336	179	126	.....	.....	871	625	1	896	1,060	1
Codington	1,010	981	202	198	1	1	1,006	611	2	1,100	839	3
Custer	696	606	52	48	7	1	1,369	419	13	1,500	551	12
Davison	846	841	91	104	3	3	773	362	2	955	515	2
Day	1,151	1,126	389	307	8	8	1,095	1,222	2	1,144	1,525	3
Delano	.....	.....	.....	.....	.....	.....	34	6	.....	34	6	.....
Deuel	772	709	130	119	.....	.....	435	480	.....	461	725	.....
Douglas	692	635	172	185	.....	.....	526	426	1	571	595	1
Edmunds	517	509	190	156	.....	.....	628	472	.....	764	612	.....
Ewing	1	.....	1	.....	.....	.....	6	3	.....	8	3	.....
Fall River	621	558	51	33	5	2	1,313	382	26	1,424	475	23
Faulk	588	556	107	82	.....	.....	608	317	.....	727	450	.....
Grant	1,148	1,042	168	155	.....	.....	839	633	2	891	894	2
Gregory	23	17	8	4	21	14	47	16	21	50	27	28
Hamlin	612	660	206	177	1	.....	477	563	1	497	752	.....
Hand	1,090	1,026	121	91	.....	.....	1,095	369	.....	1,298	542	.....
Hanson	735	646	74	43	.....	.....	644	266	.....	751	423	.....
Harding	24	17	1	.....	.....	.....	40	9	.....	52	13	.....
Hughes	651	707	67	81	5	4	1,047	353	9	1,233	465	12
Hutchinson	1,586	1,587	630	605	.....	.....	558	1,260	.....	622	1,509	.....
Hyde	256	262	49	50	.....	.....	272	121	1	344	185	1
Jackson	5	1	.....	.....	.....	.....	19	2	.....	18	3	.....
Jerauld	605	544	76	53	.....	.....	559	213	.....	650	333	.....
Kingsbury	1,287	1,242	203	180	4	3	1,169	784	3	1,321	1,028	2
Lake	1,235	1,219	191	123	.....	.....	1,038	562	.....	1,145	824	1
Lawrence	1,122	1,127	261	177	9	8	2,383	2,249	72	2,791	2,686	168
Lincoln	1,653	1,583	228	159	.....	.....	1,105	756	1	1,220	1,155	3
Lyman	29	32	1	1	.....	.....	71	13	2	79	19	2
McCook	1,117	1,059	122	91	.....	.....	845	472	.....	942	712	.....
McPherson	389	374	682	629	1	.....	325	935	.....	368	1,064	.....
Marshall	630	554	136	121	3	1	807	478	.....	896	568	2
Martin	.....	2	.....	.....	.....	.....	2	.....	.....	3	.....	.....
Meade	606	527	79	57	5	4	1,034	557	17	1,210	719	22
Miner	813	762	115	107	.....	.....	698	374	1	827	576	1
Minnehaha	3,093	3,114	555	501	4	9	3,396	2,484	28	3,667	3,227	29
Moody	1,025	953	103	91	25	27	825	400	21	909	644	41
Nowlin	8	14	1	1	2	2	48	19	1	56	22	1
Pennington	871	799	56	47	27	1	1,650	588	95	1,851	789	96

TABLE 27.—PERSONS OF SCHOOL, MILITIA, AND VOTING AGES, BY SEX, NATIVITY, AND COLOR, BY COUNTIES: 1890—Continued.

COUNTIES.	5 TO 20 YEARS, INCLUSIVE.						MALES 18 TO 44 YEARS, INCLUSIVE.			MALES 21 YEARS AND OVER.		
	Native white.		Foreign white.		Total colored.							
	Males.	Females.	Males.	Females.	Males.	Females.	Native white.	Foreign white.	Total colored.	Native white.	Foreign white.	Total colored.
South Dakota—Cont'd.												
Potter	361	398	57	52	.....	.....	518	265	1	611	358	1
Pratt	4	1	1	1	.....	.....	11	3	.....	11	3	.....
Presho	21	17	2	2	.....	.....	33	25	.....	36	33	.....
Pyatt	3	2	.....	.....	3	3	1	1	.....	4	2	.....
Roberts	334	312	46	34	.....	.....	266	186	.....	298	256	.....
Sanborn	786	710	80	62	.....	.....	699	262	1	847	392	2
Scobey	2	.....	.....	.....	.....	.....	26	2	.....	28	2	.....
Spink	1,707	1,554	197	155	.....	1	1,837	688	1	2,057	995	1
Stanley	71	56	5	6	102	94	179	86	61	207	116	76
Sterling	7	9	1	1	7	12	14	2	13	13	3	15
Sully	361	301	47	38	.....	1	488	196	2	552	278	3
Todd	11	15	2	4	.....	.....	60	38	2	63	43	2
Turner	1,675	1,667	391	341	.....	.....	791	1,084	.....	905	1,530	.....
Union	1,668	1,666	169	133	.....	.....	1,155	679	.....	1,230	1,162	1
Walworth	249	218	113	92	.....	.....	295	272	.....	318	351	.....
Washington	3	1	.....	1	.....	.....	30	.....	.....	29	.....	.....
Yankton	1,588	1,685	403	352	12	9	889	1,214	15	970	1,735	17
Ziebach	12	19	.....	2	.....	.....	298	58	.....	330	74	.....
Tennessee	271,866	264,428	1,095	972	90,718	91,793	243,831	5,764	74,619	299,054	10,960	92,462
Anderson	2,897	2,796	23	16	258	208	2,481	74	309	2,942	115	365
Bedford	3,942	3,681	2	.....	1,427	1,368	3,280	9	897	4,214	26	1,140
Benton	2,248	2,200	1	.....	151	139	1,929	8	93	2,263	20	119
Bledsoe	1,251	1,120	.....	2	130	88	962	1	102	1,176	2	114
Blount	3,440	3,242	11	2	356	361	2,726	11	202	3,409	21	286
Bradley	2,403	2,427	3	4	354	448	1,940	18	241	2,563	39	346
Campbell	2,823	2,648	7	3	89	107	2,299	39	131	2,720	66	157
Cannon	2,447	2,304	.....	.....	222	212	1,942	1	163	2,417	4	190
Carroll	3,586	3,523	1	.....	1,241	1,240	3,213	13	900	4,117	35	1,096
Carter	2,832	2,567	.....	.....	170	143	2,257	7	127	2,663	11	162
Cheatham	1,431	1,503	.....	.....	364	333	1,345	6	257	1,696	10	309
Chester	1,484	1,577	2	3	385	393	1,280	.....	275	1,578	7	342
Claiborne	3,333	3,093	.....	.....	135	116	2,437	7	75	2,906	9	101
Clay	1,423	1,512	1	.....	85	80	1,161	1	61	1,438	1	76
Cocke	3,268	3,217	.....	.....	289	302	2,593	2	167	3,061	8	241
Coffee	2,476	2,487	9	13	332	404	2,019	18	223	2,715	46	331
Crockett	2,364	2,296	.....	.....	914	1,010	1,937	1	610	2,364	16	773
Cumberland	1,110	1,061	4	2	10	12	899	16	14	1,121	41	15
Davidson	11,613	11,818	250	222	7,423	7,949	13,408	979	7,877	16,093	2,194	9,738
Decatur	1,636	1,604	.....	.....	293	276	1,332	3	224	1,602	9	250
Dekalb	3,114	3,000	.....	.....	250	252	2,522	2	177	3,058	5	222
Dickson	2,436	2,282	1	3	455	492	2,037	16	286	2,572	51	409
Dyer	3,006	3,031	4	.....	1,003	995	3,168	32	871	3,637	42	1,026
Fayette	1,694	1,612	4	2	4,840	4,657	1,477	22	3,080	1,934	37	3,775
Fentress	1,233	1,026	21	12	14	9	864	30	4	1,001	61	8
Franklin	3,368	3,005	22	22	807	876	2,677	65	537	3,278	147	682
Gibson	5,437	5,242	14	3	2,094	2,015	4,962	69	1,586	6,131	96	1,928
Giles	4,742	4,651	3	4	2,867	2,809	4,016	12	1,733	5,012	34	2,293
Grainger	2,683	2,611	.....	.....	153	169	2,056	2	94	2,569	7	133
Greene	5,316	5,053	.....	2	327	326	4,419	19	250	5,388	33	349
Grundy	1,136	1,233	18	10	90	34	1,085	56	253	1,247	130	243
Hamblen	2,084	2,042	.....	.....	306	350	1,658	4	233	2,173	12	318
Hamilton	6,481	6,229	151	152	3,090	3,205	7,730	667	4,525	8,941	1,086	5,180
Hancock	2,147	2,079	.....	.....	168	150	1,540	1	93	1,824	2	133
Hardeman	2,594	2,526	.....	1	2,012	2,039	2,146	10	1,325	2,635	34	1,603
Hardin	3,292	3,213	.....	.....	593	557	2,650	2	397	3,159	12	419
Hawkins	4,346	4,148	.....	1	526	506	3,318	3	345	4,064	16	446
Haywood	1,576	1,624	2	.....	3,529	3,607	1,461	19	2,346	1,863	43	2,925
Henderson	2,917	2,767	.....	.....	514	496	2,628	5	423	3,043	13	489
Henry	2,947	3,003	.....	.....	1,284	1,284	2,792	6	884	3,549	24	1,133
Hickman	2,506	2,355	3	2	591	630	2,083	17	432	2,520	27	529
Houston	940	882	1	4	181	177	840	11	142	1,046	26	182
Humphreys	2,062	2,113	.....	.....	351	318	1,852	11	273	2,236	64	322
Jackson	2,852	2,651	1	.....	111	112	2,187	6	79	2,584	10	91
James	942	856	.....	.....	122	110	717	1	80	908	5	127

TABLE 27.—PERSONS OF SCHOOL, MILITIA, AND VOTING AGES, BY SEX, NATIVITY, AND COLOR, BY COUNTIES: 1890—Continued.

COUNTIES.	5 TO 20 YEARS, INCLUSIVE.						MALES 18 TO 44 YEARS, INCLUSIVE.			MALES 21 YEARS AND OVER.		
	Native white.		Foreign white.		Total colored.							
	Males.	Females.	Males.	Females.	Males.	Females.	Native white.	Foreign white.	Total colored.	Native white.	Foreign white.	Total colored.
Tennessee—Continued.												
Jefferson	3,065	2,968	.....	.....	459	481	2,410	1	273	3,064	6	423
Johnson	1,842	1,854	.....	.....	75	72	1,329	5	42	1,679	7	77
Knox	9,343	9,183	86	100	2,012	2,108	9,880	369	2,487	11,559	708	2,842
Lake	887	844	1	.....	236	194	990	5	283	1,040	21	279
Lauderdale	2,191	2,187	4	3	1,772	1,746	2,134	24	1,317	2,609	51	1,608
Lawrence	2,356	2,266	25	18	170	163	2,047	50	138	2,482	176	177
Lewis	451	473	.....	.....	63	46	401	.....	38	504	2	55
Lincoln	4,298	4,247	2	2	1,408	1,403	3,753	27	998	4,723	39	1,176
Loudon	1,597	1,602	.....	.....	338	343	1,305	4	208	1,694	16	272
McMinn	3,303	3,304	2	3	487	489	2,618	8	336	3,343	20	435
McNairy	2,821	2,742	.....	3	429	413	2,425	8	282	2,982	23	359
Macon	2,113	2,042	.....	.....	180	174	1,830	2	130	2,255	5	158
Madison	2,990	3,033	13	6	3,161	3,345	3,128	97	2,463	3,860	180	2,908
Marion	2,665	2,572	31	19	473	377	2,440	100	629	2,901	160	794
Marshall	2,918	2,825	.....	.....	1,036	1,057	2,586	1	676	3,356	8	805
Maury	4,373	4,359	4	2	3,416	3,497	3,998	41	2,279	5,189	95	3,047
Meigs	1,313	1,334	.....	.....	161	145	1,010	.....	113	1,283	3	144
Monroe	2,929	2,848	.....	.....	295	268	2,351	8	209	3,004	18	269
Montgomery	2,929	2,801	7	3	2,913	3,006	3,111	63	2,234	3,952	159	2,802
Moore	1,090	1,116	1	.....	146	110	985	2	90	1,193	5	96
Morgan	1,579	1,455	14	9	58	41	1,356	55	159	1,555	119	168
Obion	4,733	4,373	.....	1	876	912	4,785	30	846	5,634	81	1,009
Overton	2,463	2,454	.....	.....	63	55	1,971	1	39	2,409	4	44
Perry	1,479	1,485	.....	.....	124	133	1,299	1	127	1,496	12	138
Pickett	995	979	.....	.....	2	.....	814	.....	4	972	.....	6
Polk	1,685	1,578	7	.....	140	68	1,389	12	281	1,602	29	230
Putnam	2,841	2,668	1	.....	167	119	2,243	1	111	2,699	4	131
Rhea	2,218	2,126	20	24	379	340	1,975	58	366	2,413	107	419
Roane	3,278	3,113	14	10	425	397	2,734	55	373	3,436	99	510
Robertson	2,818	2,600	5	4	1,222	1,183	2,908	17	976	3,704	31	1,163
Rutherford	4,274	4,124	4	1	3,252	3,242	3,583	28	1,965	4,703	45	2,672
Scott	2,042	1,982	28	33	80	48	1,717	46	122	1,927	79	140
Sequatchie	651	572	.....	.....	11	13	539	.....	15	641	1	21
Sevier	3,996	3,956	1	1	140	121	3,030	2	89	3,534	5	112
Shelby	8,116	8,576	225	199	11,590	12,285	10,853	2,084	11,896	12,677	3,419	14,896
Smith	3,138	3,111	.....	.....	631	656	2,808	8	480	3,492	13	584
Stewart	2,066	1,963	.....	.....	482	444	1,802	15	339	2,234	39	455
Sullivan	4,023	3,971	1	6	296	287	3,442	15	277	4,344	44	340
Sumner	3,421	3,322	2	.....	1,362	1,416	3,002	18	924	4,115	59	1,280
Tipton	2,588	2,387	4	4	2,633	2,605	2,493	41	1,974	2,948	83	2,448
Trousdale	798	807	.....	.....	397	423	754	2	259	967	5	337
Unicoi	963	831	3	1	64	20	808	15	109	964	20	95
Union	2,491	2,390	.....	.....	22	22	1,929	5	21	2,356	6	23
Van Buren	612	576	.....	.....	18	9	474	1	10	584	2	15
Warren	2,538	2,517	.....	3	444	472	2,078	9	282	2,690	40	381
Washington	3,778	3,581	5	4	392	382	3,440	51	382	4,278	61	490
Wayne	2,264	2,243	.....	.....	201	189	1,768	6	143	2,141	10	162
Weakley	5,072	4,866	2	.....	953	1,023	4,567	19	775	5,502	29	919
White	2,459	2,353	21	19	209	182	2,024	28	130	2,431	42	157
Williamson	3,362	3,127	2	4	2,331	2,203	2,699	16	1,463	3,771	46	1,898
Wilson	3,793	3,832	1	5	1,618	1,702	3,491	8	1,061	4,733	27	1,377
Texas	344,243	336,346	13,645	13,594	106,616	109,698	314,170	48,659	84,584	359,911	74,099	101,932
Anderson	2,281	2,261	24	22	2,099	2,186	2,182	168	1,459	2,579	257	1,757
Andrews	3	5	.....	.....	.....	.....	9	.....	.....	10	.....	.....
Angelina	1,286	1,217	.....	.....	143	123	1,071	5	111	1,195	22	131
Aransas	311	322	16	13	28	25	281	96	24	315	164	31
Archer	434	334	.....	1	3	1	508	34	8	547	53	8
Armstrong	146	134	4	5	.....	.....	310	20	1	334	29	1
Atascosa	1,363	1,224	52	28	59	78	904	174	48	1,041	338	62
Austin	2,108	2,129	378	410	1,120	1,189	1,278	1,031	838	1,209	1,733	1,090
Bandera	810	802	7	7	25	24	547	44	22	687	104	25
Bastrop	2,426	2,431	90	97	2,131	2,080	1,820	339	1,374	2,092	587	1,641
Baylor	481	446	2	1	3	2	665	52	2	743	80	1
Bee	683	716	11	13	76	65	598	87	60	681	132	64
Bell	6,338	6,476	83	95	574	574	5,770	376	508	6,598	567	556
Bexar	6,684	7,132	874	841	982	1,144	6,766	3,544	1,136	7,236	5,490	1,326
Blanco	988	862	14	24	44	59	670	83	27	799	180	37

TABLE 27.—PERSONS OF SCHOOL, MILITIA, AND VOTING AGES, BY SEX, NATIVITY, AND COLOR, BY COUNTIES: 1890—Continued.

COUNTIES.	5 TO 20 YEARS, INCLUSIVE.						MALES 18 TO 44 YEARS, INCLUSIVE.			MALES 21 YEARS AND OVER.		
	Native white.		Foreign white.		Total colored.							
	Males.	Females.	Males.	Females.	Males.	Females.	Native white.	Foreign white.	Total colored.	Native white.	Foreign white.	Total colored.
Texas—Continued.												
Borden	41	35	.....	.....	.....	.....	80	1	5	78	1	5
Bosque	2,809	2,767	53	45	130	156	2,346	282	131	2,698	451	140
Bowie	2,521	2,505	17	9	1,565	1,631	2,610	137	1,493	3,092	214	1,763
Brazoria	549	518	12	4	1,935	1,785	641	109	1,529	762	193	1,941
Brazos	1,660	1,469	129	145	1,782	1,792	1,358	302	1,491	1,520	461	1,917
Brewster	66	84	41	28	2	1	103	102	11	121	116	11
Brown	2,385	2,322	14	11	10	15	2,106	50	21	2,500	101	21
Buchel	23	20	18	3	2	1	86	68	4	93	74	5
Burleson	1,511	1,367	92	93	1,238	1,268	1,065	296	979	1,228	463	1,212
Burnet	2,294	2,192	23	18	66	81	1,793	89	38	2,181	153	54
Caldwell	2,230	2,159	107	103	1,135	1,148	1,694	366	711	2,032	529	856
Calhoun	123	140	.....	.....	33	34	90	18	20	112	44	35
Callahan	1,121	1,107	15	12	6	8	980	71	8	1,131	105	6
Cameron	2,473	2,467	526	611	20	21	1,017	1,426	22	941	2,260	30
Camp	714	695	2	1	768	805	585	12	492	707	17	576
Carson	63	35	.....	2	1	.....	146	16	.....	139	19	.....
Cass	3,049	2,877	10	7	1,955	1,979	2,635	38	1,354	3,046	70	1,537
Castro	3	1	.....	.....	.....	.....	2	.....	.....	2	.....	.....
Chambers	306	286	.....	.....	176	173	279	24	112	313	60	149
Cherokee	3,127	2,956	9	3	1,811	1,781	3,155	163	1,244	3,763	225	1,486
Childress	214	207	.....	2	.....	1	304	17	2	341	23	2
Clay	1,436	1,491	13	9	25	24	1,610	61	23	1,862	104	26
Coke	465	435	1	.....	.....	.....	400	4	1	446	8	1
Coleman	1,320	1,242	4	6	16	12	1,088	36	18	1,318	52	16
Collin	7,445	6,987	24	15	543	564	7,019	100	511	7,942	180	576
Collingsworth	61	58	1	.....	.....	.....	113	6	.....	113	8	.....
Colorado	1,968	1,907	236	197	1,824	2,033	1,536	648	1,453	1,585	1,100	1,834
Comal	1,134	1,040	106	78	38	30	835	419	49	726	951	59
Comanche	3,570	3,421	3	3	3	2	2,661	17	3	3,170	37	3
Concho	175	180	6	4	4	1	236	53	6	264	67	5
Cooke	4,638	4,642	32	27	245	294	4,946	211	360	5,660	314	363
Coryell	3,572	3,445	37	34	141	100	3,010	83	71	3,503	143	81
Cottle	38	35	.....	2	.....	.....	62	3	.....	66	6	.....
Crane	2	2	.....	.....	.....	.....	8	.....	.....	9	.....	.....
Crockett	28	25	1	2	.....	.....	52	20	.....	60	26	.....
Crosby	58	55	.....	.....	.....	.....	88	3	1	102	3	1
Dallam	17	10	.....	.....	.....	.....	47	12	.....	47	18	.....
Dallas	9,514	9,300	297	305	2,020	2,091	13,030	1,960	2,974	14,672	2,809	3,137
Dawson	7	3	.....	.....	1	.....	18	.....	.....	14	.....	.....
Deaf Smith	30	24	.....	.....	.....	.....	75	3	.....	76	7	.....
Delta	1,803	1,734	1	1	183	144	1,651	9	137	1,935	15	152
Denton	4,154	4,012	35	29	381	349	3,787	90	349	4,431	174	382
Dewitt	1,874	1,969	152	143	871	932	1,480	514	651	1,532	961	757
Dickens	60	52	.....	.....	.....	.....	88	2	.....	88	3	.....
Dimmit	200	182	10	9	6	5	176	49	12	194	68	12
Donley	122	117	4	5	5	4	324	51	21	372	66	21
Duval	1,227	1,268	326	389	1	2	397	1,024	3	372	1,428	3
Eastland	2,216	2,167	15	9	9	4	1,896	52	4	2,242	63	2
Ector	24	32	1	5	.....	.....	43	18	1	52	19	1
Edwards	425	415	5	2	2	.....	331	65	1	397	76	1
Ellis	6,153	5,732	56	52	749	714	5,847	159	659	6,484	268	753
El Paso	1,854	1,670	653	703	74	71	2,331	1,626	244	2,776	2,033	373
Encinal	344	333	172	142	2	2	217	547	.....	202	682	1
Erath	4,425	4,460	29	26	132	131	3,729	161	206	4,384	221	226
Falls	2,609	2,499	81	68	1,713	1,799	2,395	225	1,351	2,672	359	1,688
Fannin	7,510	7,114	14	15	900	976	7,033	74	791	8,028	125	895
Fayette	3,877	3,727	881	876	1,887	1,978	2,182	2,076	1,300	2,124	3,302	1,620
Fisher	628	559	3	3	3	1	617	18	8	739	25	8
Floyd	112	94	.....	.....	.....	.....	143	6	.....	151	7	.....
Foley	1	.....	.....	.....	2	.....	6	.....	15	7	.....	15
Fort Bend	280	247	5	2	1,930	1,813	368	57	1,961	440	107	2,426
Franklin	1,231	1,201	.....	.....	193	155	1,048	2	134	1,248	6	156
Freestone	2,061	1,958	2	.....	1,595	1,522	1,744	8	1,032	2,006	32	1,234
Frio	630	643	18	25	14	28	471	102	24	539	147	28
Gaines	17	6	.....	.....	.....	.....	30	.....	.....	26	.....	.....
Galveston	3,724	3,944	282	303	1,076	1,388	3,642	1,975	1,457	4,033	3,290	1,807
Garza	2	2	.....	.....	.....	.....	10	.....	.....	9	.....	.....
Gillespie	1,411	1,373	26	26	27	22	1,054	195	20	1,004	596	20

TABLE 27.—PERSONS OF SCHOOL, MILITIA, AND VOTING AGES, BY SEX, NATIVITY, AND COLOR, BY COUNTIES: 1890—Continued.

COUNTIES.	5 TO 20 YEARS, INCLUSIVE.						MALES 18 TO 44 YEARS, INCLUSIVE.			MALES 21 YEARS AND OVER.		
	Native white.		Foreign white.		Total colored.							
	Males.	Females.	Males.	Females.	Males.	Females.	Native white.	Foreign white.	Total colored.	Native white.	Foreign white.	Total colored.
Texas—Continued.												
Glasscock	36	25	15	3	.....	.....	34	31	.....	30	40	.....
Goliad	857	851	43	42	413	385	614	166	237	694	280	276
Gonzales	2,569	2,357	127	116	1,330	1,412	1,976	331	949	2,316	483	1,103
Gray	27	23	1	.....	.....	.....	74	7	1	75	7	1
Grayson	9,016	8,904	70	96	1,218	1,462	9,882	576	1,316	11,560	919	1,654
Gregg	839	777	.....	1	1,149	1,335	790	18	772	968	23	971
Grimes	1,903	2,009	57	71	2,506	2,727	1,628	169	1,694	1,950	282	2,252
Guadalupe	2,035	1,985	293	261	1,040	1,113	1,353	636	637	1,426	1,033	802
Hale	144	112	3	.....	1	.....	224	6	2	219	8	1
Hall	130	122	1	.....	.....	1	198	6	.....	227	9	.....
Hamilton	2,088	1,915	16	16	6	2	1,581	73	5	1,890	109	3
Hansford	19	22	1	.....	.....	.....	28	11	.....	33	12	.....
Hardeman	732	655	5	6	5	2	1,036	48	11	1,108	68	10
Hardin	544	600	10	8	211	218	624	76	265	711	104	265
Harris	3,665	3,784	238	246	2,290	2,764	4,066	1,389	2,498	5,303	2,322	3,363
Harrison	1,573	1,625	11	19	4,233	4,309	1,603	118	2,726	1,935	221	3,360
Hartley	42	36	.....	.....	.....	.....	94	5	1	103	10	1
Haskell	328	300	.....	.....	2	1	382	4	3	418	8	3
Hays	1,867	1,783	91	70	492	523	1,453	408	330	1,687	556	421
Hemphill	87	71	4	2	1	.....	158	14	4	164	27	7
Henderson	2,030	1,972	3	4	685	690	1,729	19	520	1,988	32	575
Hidalgo	1,109	1,112	324	355	16	23	314	778	9	254	1,113	14
Hill	5,548	5,191	29	19	471	464	5,153	127	407	5,754	200	438
Hood	1,588	1,525	3	1	74	74	1,370	25	48	1,606	53	46
Hopkins	3,839	3,741	4	1	647	693	3,261	25	478	3,899	62	532
Houston	2,363	2,297	3	6	1,953	2,052	1,920	16	1,222	2,284	39	1,571
Howard	138	197	19	21	6	8	304	90	19	322	113	19
Hunt	6,110	5,957	17	7	619	646	5,884	117	582	6,706	171	626
Hutchinson	8	9	.....	.....	1	.....	26	2	1	25	2	1
Irion	161	149	2	5	.....	.....	188	35	2	211	55	2
Jack	2,114	2,019	2	1	24	13	1,684	19	13	2,044	43	22
Jackson	295	267	5	8	408	433	244	33	265	294	65	313
Jasper	709	701	.....	.....	556	545	590	17	342	668	23	416
Jeff Davis	188	161	38	52	3	8	248	183	10	269	229	22
Jefferson	620	649	19	22	432	452	775	130	513	880	207	562
Johnson	4,496	4,352	23	12	171	213	4,335	105	149	5,050	178	183
Jones	818	741	3	.....	3	1	785	30	2	890	37	2
Karnes	627	629	13	11	118	154	509	89	80	545	186	98
Kaufman	3,805	3,658	17	26	699	656	3,698	126	584	4,297	213	655
Kendall	701	641	64	49	46	53	452	219	27	450	427	37
Kent	69	54	.....	.....	.....	.....	74	1	.....	82	1	.....
Kerr	891	894	24	22	19	22	668	172	22	789	248	29
Kimble	452	432	5	6	3	.....	392	76	3	456	100	2
King	31	15	1	.....	.....	.....	89	1	1	82	1	2
Kinney	464	464	114	98	57	57	615	562	37	640	697	40
Knox	221	233	.....	.....	.....	.....	241	3	.....	277	5	.....
Lamar	5,835	5,663	16	23	2,157	2,155	5,771	128	1,588	6,698	210	1,820
Lamb	1	.....	.....	.....	.....	.....	3	.....	.....	3	.....	.....
Lampasas	1,540	1,492	10	8	40	59	1,344	58	56	1,649	94	64
Lasalle	327	359	47	63	11	11	278	156	22	302	237	22
Lavaca	3,171	3,160	557	519	1,009	982	2,040	1,299	669	2,181	1,887	771
Lee	1,703	1,704	144	161	717	751	1,187	418	445	1,309	697	563
Leon	1,834	1,865	2	2	1,266	1,264	1,549	8	828	1,827	27	983
Liberty	502	536	.....	1	361	381	436	17	283	552	39	372
Limestone	3,620	3,540	41	30	954	1,007	3,325	158	775	3,767	231	904
Lipscomb	133	102	1	1	.....	.....	144	15	.....	177	16	.....
Live Oak	437	427	13	15	9	9	294	70	12	332	109	15
Llano	1,474	1,412	8	9	12	14	1,098	44	10	1,320	91	10
Loving	2	.....	.....	.....	.....	.....	3	.....	.....	1	.....	.....
Lubbock	3	2	1	.....	.....	.....	16	1	2	15	.....	2
Lynn	3	2	.....	.....	.....	.....	17	.....	.....	15	.....	.....
McCulloch	718	657	6	3	2	.....	561	45	6	675	67	9
McLennan	5,487	5,441	145	163	2,121	2,272	5,892	670	1,912	6,639	946	2,264
McMullen	214	183	15	5	6	9	159	47	9	185	66	14
Madison	1,436	1,430	14	17	509	472	1,114	30	320	1,256	54	365
Marion	747	724	6	11	1,451	1,687	687	41	995	860	89	1,362
Martin	44	40	4	4	.....	.....	61	18	.....	64	29	.....

TABLE 27.—PERSONS OF SCHOOL, MILITIA, AND VOTING AGES, BY SEX, NATIVITY, AND COLOR, BY COUNTIES: 1890—Continued.

COUNTIES.	5 TO 20 YEARS, INCLUSIVE.						MALES 18 TO 44 YEARS, INCLUSIVE.			MALES 21 YEARS AND OVER.		
	Native white.		Foreign white.		Total colored.							
	Males.	Females.	Males.	Females.	Males.	Females.	Native white.	Foreign white.	Total colored.	Native white.	Foreign white.	Total colored.
Texas—Continued.												
Mason	1,120	1,129	16	10	9	10	760	61	1	901	156	4
Matagorda	272	247	2	2	598	576	243	21	394	278	64	534
Maverick	476	456	180	189	27	28	371	525	47	347	674	47
Medina	1,078	1,152	24	39	54	68	813	188	48	835	463	70
Menard	222	226	12	5	2	6	220	81	5	251	106	5
Midland	184	169	9	13	1	1	232	48	4	257	54	3
Milam	3,877	3,809	90	87	1,344	1,387	3,217	280	1,166	3,756	488	1,376
Mills	1,165	1,172	11	13	12	10	896	34	8	1,107	57	10
Mitchell	332	334	18	5	11	20	385	83	41	457	102	40
Montague	4,133	4,027	7	5	15	19	3,461	71	22	4,058	109	22
Montgomery	1,305	1,283	20	16	1,270	1,248	1,154	63	932	1,389	118	1,136
Moore	4	1					2			3		
Morris	838	831			599	573	771	6	409	902	16	484
Motley	23	13					65	4	3	64	5	3
Nacogdoches	2,526	2,462	6	2	959	1,000	2,030	38	654	2,447	69	769
Navarro	4,184	3,979	17	19	1,327	1,376	4,122	163	1,152	4,713	260	1,351
Newton	675	633	1		368	405	542	16	210	637	18	242
Nolan	304	297	2	1	5	4	317	15	7	352	18	9
Nueces	1,374	1,307	141	154	164	164	808	740	114	795	1,109	145
Ochiltree	35	29					51	3		61	5	
Oldham	32	27	2	1			95	16	1	107	19	2
Orange	806	765	12	16	158	171	826	86	220	911	146	232
Palo Pinto	1,728	1,732	12	3	12	11	1,535	52	23	1,844	82	24
Panola	1,748	1,742			1,458	1,486	1,473	6	982	1,687	15	1,137
Parker	4,505	4,477	22	21	144	153	3,910	104	131	4,531	202	150
Parmer	1						6			6		
Pecos	187	146	74	50	4		118	260	15	124	318	14
Polk	1,302	1,336	8	3	928	863	1,221	41	844	1,403	60	940
Potter	129	92	6	3	2	4	280	30	10	299	43	10
Presidio	164	144	121	146	7	5	105	280	6	117	352	9
Rains	742	732	2		84	96	694	6	68	793	8	82
Randall	40	23					47	7		47	9	
Red River	3,189	3,201	3	7	1,483	1,560	2,853	28	1,034	3,327	70	1,227
Reeves	150	179	45	18	1		263	180	19	284	211	21
Refugio	185	162	8	7	65	73	127	27	52	154	58	64
Roberts	56	50	1		1		81	9	1	96	14	1
Robertson	2,492	2,462	90	89	3,058	2,924	2,135	281	2,885	2,440	411	3,359
Rockwall	1,267	1,178	1	4	62	46	1,123	22	36	1,299	37	40
Runnels	644	602	4	8	8	6	617	24	8	710	49	8
Rusk	2,400	2,344	4	1	1,860	1,739	1,890	15	1,032	2,323	35	1,367
Sabine	883	854			265	244	669	3	170	766	5	203
San Augustine	999	1,026	1		519	507	788	6	311	916	15	359
San Jacinto	711	654	2	3	1,012	996	537	4	625	625	9	784
San Patricio	259	234	33	25	3	6	155	94	4	163	160	4
San Saba	1,489	1,447	1	1	22	11	1,094	40	8	1,326	60	6
Schleicher	19	15	5	2	2		27	32	17	27	38	18
Scurry	273	256	1				303	7		353	9	1
Shackelford	367	364	8	3	33	32	346	46	34	408	68	43
Shelby	2,553	2,461			665	711	2,012	15	466	2,304	33	532
Sherman	2	1				1	18			19		
Smith	3,129	3,155	16	11	2,848	2,973	3,072	131	2,004	3,644	198	2,400
Somervell	737	758	1	1	2		627	3	2	744	8	2
Starr	1,669	1,540	691	683	1	3	577	1,480		481	2,018	3
Stephens	1,044	1,061	3	6	2	1	869	18	2	1,041	27	2
Stonewall	176	192	1		1		222	3	1	297	6	2
Sutton	113	119	10	2			113	78	2	134	86	2
Swisher	18	15					39	2		41	2	
Tarrant	6,230	6,126	131	139	772	790	9,051	1,090	1,329	10,573	1,586	1,355
Taylor	1,269	1,293	12	6	29	36	1,370	94	61	1,613	136	64
Terry	4	1					11	2		10	2	
Throckmorton	203	176	5	2	1	2	178	10	5	192	13	6
Titus	1,305	1,362			426	435	1,208	13	238	1,408	19	299
Tom Green	843	816	66	52	32	33	858	308	73	956	427	78
Travis	4,832	4,769	390	344	2,126	2,235	4,041	1,345	1,746	4,701	2,080	2,129
Trinity	1,111	1,187	2	2	414	395	1,118	28	331	1,357	49	439
Tyler	1,774	1,637	10	7	522	535	1,701	68	450	1,935	140	513
Upshur	1,895	1,845	2		940	883	1,608	9	605	1,896	15	706

TABLE 27.—PERSONS OF SCHOOL, MILITIA, AND VOTING AGES, BY SEX, NATIVITY, AND COLOR, BY COUNTIES: 1890—Continued.

COUNTIES.	5 TO 20 YEARS, INCLUSIVE.						MALES 18 TO 44 YEARS, INCLUSIVE.			MALES 21 YEARS AND OVER.		
	Native white.		Foreign white.		Total colored.							
	Males.	Females.	Males.	Females.	Males.	Females.	Native white.	Foreign white.	Total colored.	Native white.	Foreign white.	Total colored.
Texas—Continued.												
Upton	7	8	.....	.....	.....	.....	23	.....	1	24	3	1
Uvalde	745	734	45	43	15	21	549	194	20	622	271	24
Valverde	399	337	111	111	18	28	336	461	26	378	573	36
Van Zandt	3,324	3,208	3	8	269	282	2,729	26	185	3,216	47	204
Victoria	950	1,031	48	31	828	761	742	242	508	778	547	654
Walker	1,121	996	22	7	1,611	1,654	1,325	158	1,187	1,512	196	1,486
Waller	790	854	22	37	1,431	1,532	685	99	1,004	820	182	1,394
Ward	14	11	.....	.....	2	.....	20	4	1	20	5	.....
Washington	2,414	2,284	459	444	3,529	3,495	1,416	1,151	2,369	1,538	1,704	2,984
Webb	1,439	1,535	991	1,138	43	29	1,266	2,582	64	1,294	3,075	71
Wharton	221	220	16	13	1,357	1,346	369	71	1,002	418	104	1,274
Wheeler	117	80	2	6	.....	4	213	79	5	240	98	8
Wichita	758	781	30	32	28	27	1,244	121	38	1,394	166	40
Wilbarger	1,256	1,247	15	20	2	10	1,813	90	17	2,016	140	15
Williamson	4,501	4,472	271	260	577	595	4,018	781	568	4,538	1,055	632
Wilson	2,061	1,967	50	45	257	245	1,448	286	169	1,643	502	207
Winkler	2	4	.....	.....	.....	.....	6	.....	.....	6	.....	.....
Wise	5,103	5,044	10	8	30	40	4,614	89	35	5,269	162	38
Wood	2,268	2,252	1	.....	808	756	1,954	31	461	2,284	49	575
Yoakum	.....	1	.....	.....	.....	.....	2	.....	.....	2	.....	.....
Young	1,042	981	5	1	3	5	960	18	1	1,177	33	3
Zapata	451	500	268	269	.....	.....	143	595	.....	99	762	.....
Zavalla	256	218	11	8	1	2	171	39	.....	187	55	.....
Utah	36,928	35,785	3,349	3,513	221	141	29,729	14,409	1,001	29,493	23,742	1,236
Beaver	613	554	33	24	2	.....	614	237	5	617	394	10
Boxelder	1,328	1,282	112	116	37	15	1,130	527	153	1,097	895	191
Cache	2,996	2,832	341	359	1	3	1,535	975	5	1,386	1,864	6
Davis	1,475	1,308	74	53	1	.....	882	340	.....	810	635	1
Emery	841	855	107	122	5	3	689	465	61	703	598	66
Garfield	518	527	13	6	1	1	387	62	2	377	111	2
Grand	98	85	.....	.....	1	1	119	13	33	140	24	43
Iron	545	578	19	12	4	2	363	95	1	317	234	1
Juab	882	836	84	95	1	.....	906	598	3	925	925	5
Kane	346	332	9	9	.....	.....	254	24	1	260	52	61
Millard	810	799	45	34	.....	1	532	177	.....	515	349	.....
Morgan	382	340	22	12	.....	.....	234	100	.....	219	191	.....
Piute	594	554	23	35	9	4	411	87	10	440	152	12
Rich	333	274	14	12	.....	.....	216	92	1	200	130	4
Salt Lake	8,720	8,639	1,202	1,346	60	40	9,806	5,273	306	9,942	7,850	337
San Juan	62	49	1	.....	16	12	99	9	11	93	17	11
Sanpete	2,612	2,484	241	269	5	8	1,326	726	12	1,167	1,509	20
Sevier	1,305	1,254	106	100	2	1	625	349	.....	564	610	.....
Summit	1,314	1,201	134	132	8	.....	1,000	893	99	972	1,246	118
Tooele	709	683	37	31	22	20	492	197	19	474	443	30
Uinta	569	488	8	11	1	2	447	131	114	501	177	128
Utah	4,575	4,588	286	294	5	3	2,981	1,143	14	2,947	2,283	20
Wasatch	772	757	27	32	3	.....	397	156	2	405	313	.....
Washington	756	826	11	25	18	9	523	87	31	536	233	38
Weber	3,773	3,660	400	384	19	16	3,761	1,653	118	3,886	2,507	132
Vermont	48,523	45,788	3,650	3,159	167	170	55,232	11,724	247	81,727	19,642	328
Addison	3,491	3,203	77	54	19	11	3,801	342	16	5,701	997	24
Bennington	3,209	2,846	184	171	18	13	3,423	575	42	4,933	1,081	56
Caledonia	3,287	3,081	310	271	5	2	3,825	1,090	10	5,870	1,502	10
Chittenden	5,387	5,299	432	456	34	41	5,486	1,410	39	6,931	2,785	54
Essex	1,323	1,165	520	317	2	2	1,227	1,008	4	1,710	1,123	8
Franklin	4,658	4,393	423	412	15	19	4,647	1,164	21	6,234	2,140	26
Grand Isle	650	603	38	36	4	.....	602	124	1	803	241	1
Lamoille	1,992	1,900	63	48	1	2	2,388	218	3	3,555	382	3
Orange	2,635	2,506	93	86	5	3	3,368	278	5	5,902	482	6
Orleans	3,141	2,908	456	432	3	3	3,272	1,045	4	5,020	1,682	5
Rutland	6,810	6,495	445	372	29	42	7,692	1,949	51	10,292	3,523	64
Washington	3,867	3,799	354	280	7	5	5,350	1,474	7	7,938	1,973	12
Windham	3,619	3,378	149	137	13	17	4,715	569	21	7,647	883	30
Windsor	4,454	4,212	106	87	12	10	5,436	478	23	9,191	848	29

TABLE 27.—PERSONS OF SCHOOL, MILITIA, AND VOTING AGES, BY SEX, NATIVITY, AND COLOR, BY COUNTIES: 1890—Continued.

COUNTIES.	5 TO 20 YEARS, INCLUSIVE.						MALES 18 TO 44 YEARS, INCLUSIVE.			MALES 21 YEARS AND OVER.		
	Native white.		Foreign white.		Total colored.							
	Males.	Females.	Males.	Females.	Males.	Females.	Native white.	Foreign white.	Total colored.	Native white.	Foreign white.	Total colored.
Virginia	197,735	194,895	964	738	137,147	140,300	186,084	5,356	103,900	236,858	11,177	130,747
Accomac	3,238	3,402	1	3	2,284	2,052	3,430	17	1,646	4,419	34	1,966
Albemarle	3,695	3,524	37	18	3,074	3,337	3,294	95	1,806	4,147	144	2,569
Alexandria	1,980	1,937	20	13	1,433	1,437	2,235	182	1,120	2,762	358	1,620
Alleghany	1,367	1,329	5	9	492	452	1,461	37	661	1,679	59	613
Amelia	556	541	2	2	1,476	1,387	512	23	765	737	42	1,096
Amherst	2,057	2,059	1	4	1,749	1,839	1,638	22	996	2,149	49	1,350
Appomattox	1,109	1,012	1	3	998	1,064	851	5	567	1,126	14	762
Augusta	5,263	5,371	10	7	1,781	1,889	5,015	74	1,242	6,726	198	1,667
Bath	772	776	.....	.....	180	179	644	2	130	874	10	162
Bedford	4,084	4,130	9	4	2,603	2,509	3,253	34	1,654	4,409	45	2,119
Bland	959	995	.....	.....	52	60	843	1	36	1,070	6	46
Botetourt	2,202	2,332	1	.....	881	819	1,912	7	610	2,495	23	748
Brunswick	1,344	1,248	.....	.....	2,428	2,575	1,185	2	1,376	1,532	3	1,849
Buchanan	1,348	1,291	.....	.....	9	2	1,054	.....	7	1,153	.....	5
Buckingham	1,435	1,361	8	8	1,795	1,806	1,085	32	835	1,455	52	1,272
Campbell	3,957	4,033	26	16	3,925	4,534	4,082	127	2,892	5,013	276	3,766
Caroline	1,442	1,404	4	6	2,290	2,200	1,217	13	1,312	1,685	28	1,586
Carroll	3,266	3,258	1	.....	88	79	2,628	17	102	3,075	25	94
Charles City	239	239	2	2	925	806	228	3	560	361	5	738
Charlotte	1,157	1,136	1	2	2,050	2,309	996	3	1,129	1,329	17	1,636
Chesterfield	2,859	2,880	43	31	2,252	2,328	2,918	121	1,962	3,625	231	2,467
Clarke	1,112	1,019	4	1	669	506	1,000	13	442	1,338	27	465
Craig	795	753	.....	.....	31	34	628	7	26	789	11	28
Culpeper	1,339	1,292	2	1	1,473	1,407	1,192	15	771	1,697	34	1,063
Cumberland	518	578	.....	.....	1,591	1,551	482	5	781	673	8	1,151
Dickenson	1,126	1,135	.....	.....	4	6	822	.....	5	946	.....	7
Dinwiddie	1,029	939	4	4	1,796	1,758	896	15	1,261	1,253	44	1,765
Elizabeth City	859	835	16	13	1,536	1,585	1,046	218	1,617	2,713	2,000	1,990
Essex	680	698	.....	.....	1,492	1,472	605	2	957	850	7	1,248
Fairfax	2,169	2,097	24	14	1,145	1,099	1,921	61	670	2,777	192	1,062
Fauquier	2,864	2,862	12	7	1,907	1,923	2,395	49	1,073	3,289	98	1,415
Floyd	2,856	2,776	.....	.....	269	260	2,153	1	157	2,636	3	204
Fluvanna	972	860	.....	5	1,012	1,124	812	2	512	1,213	7	795
Franklin	3,985	3,923	.....	.....	1,550	1,510	2,959	.....	787	3,766	1	1,022
Frederick	2,791	2,992	7	8	448	453	2,792	28	342	3,827	93	457
Giles	1,810	1,756	.....	.....	201	192	1,400	2	126	1,736	9	157
Gloucester	1,108	1,053	1	1	1,463	1,334	990	5	1,052	1,273	11	1,279
Goochland	824	801	5	3	1,392	1,369	650	6	836	917	12	1,075
Grayson	2,778	2,794	.....	1	177	219	2,249	2	102	2,772	11	171
Greene	803	853	.....	.....	393	372	638	.....	174	879	2	240
Greenesville	549	562	4	3	1,168	1,212	572	15	811	712	29	1,013
Halifax	2,981	2,898	2	2	4,353	4,686	2,736	10	2,672	3,461	24	3,451
Hanover	1,885	1,724	2	2	2,018	1,947	1,659	7	1,158	2,179	29	1,467
Henrico	9,805	10,295	178	172	7,114	8,658	11,918	928	8,486	14,359	2,060	10,532
Henry	2,079	1,960	1	.....	1,989	1,943	1,802	.....	1,174	2,168	3	1,458
Highland	991	950	.....	1	100	98	867	4	60	1,111	9	68
Isle of Wight	1,208	1,148	.....	.....	1,104	1,033	1,198	4	1,119	1,510	8	1,218
James City	455	333	3	2	690	715	511	13	518	635	29	709
King and Queen	828	832	.....	.....	1,330	1,201	738	1	685	980	3	904
King George	681	661	1	.....	830	676	599	4	452	777	9	562
King William	713	703	10	4	1,337	1,283	686	24	935	911	37	1,113
Lancaster	588	576	5	.....	900	848	668	11	749	838	17	834
Lee	3,563	3,467	69	15	299	202	2,862	434	466	3,401	483	419
Loudoun	3,002	2,975	2	5	1,518	1,467	2,780	23	983	4,069	66	1,242
Louisa	1,360	1,357	1	1	2,285	2,372	1,201	7	1,401	1,684	29	1,806
Lunenburg	847	908	1	2	1,581	1,669	787	7	843	1,100	19	1,153
Madison	1,199	1,251	.....	.....	969	929	1,012	4	484	1,415	8	660
Mathews	1,034	1,086	.....	.....	492	480	1,013	2	361	1,388	5	425
Mecklenburg	1,806	1,731	.....	1	3,560	3,842	1,726	10	2,200	2,226	20	2,973
Middlesex	606	575	4	1	1,017	928	629	8	765	779	10	861
Montgomery	2,866	2,838	18	4	789	777	2,548	176	611	3,173	211	757
Nansemond	1,613	1,665	7	8	2,152	2,281	1,764	35	2,254	2,230	53	2,610
Nelson	1,881	1,878	7	3	1,455	1,533	1,463	16	808	1,967	28	1,103
New Kent	387	340	3	1	864	736	335	6	574	482	12	697
Norfolk	5,751	6,035	119	81	6,688	7,278	7,997	754	8,621	9,812	1,250	19,312
Northampton	899	845	6	6	1,139	1,141	954	20	893	1,254	29	1,159
Northumberland	899	889	3	3	673	678	924	13	493	1,237	26	620

TABLE 27.—PERSONS OF SCHOOL, MILITIA, AND VOTING AGES, BY SEX, NATIVITY, AND COLOR, BY COUNTIES: 1890—Continued.

COUNTIES.	5 TO 20 YEARS, INCLUSIVE.						MALES 18 TO 44 YEARS, INCLUSIVE.			MALES 21 YEARS AND OVER.		
	Native white.		Foreign white.		Total colored.							
	Males.	Females.	Males.	Females.	Males.	Females.	Native white.	Foreign white.	Total colored.	Native white.	Foreign white.	Total colored.
Virginia—Continued.												
Nottoway	767	745	9	9	1,737	1,847	713	21	1,022	957	37	1,418
Orange	1,266	1,346	5	8	1,436	1,569	995	26	769	1,437	40	1,084
Page	2,207	2,286	6	1	373	391	2,090	17	347	2,586	30	383
Patrick	2,627	2,547	.....	.....	476	525	2,026	.....	280	2,457	2	340
Petersburg city	1,850	1,892	5	5	2,052	2,441	1,948	56	2,007	2,478	148	2,707
Pittsylvania	6,345	6,049	15	8	6,273	6,649	5,795	62	4,692	6,945	98	5,723
Powhatan	462	399	3	.....	1,073	1,019	421	6	548	605	11	810
Prince Edward	912	979	3	.....	2,224	2,400	816	25	1,155	1,117	39	1,758
Prince George	565	543	6	9	1,115	1,194	447	22	808	615	45	1,060
Princess Anne	1,038	933	7	15	939	832	1,107	30	836	1,378	41	1,002
Prince William	1,383	1,320	3	5	635	579	1,229	29	342	1,704	87	466
Pulaski	1,935	1,874	22	28	622	655	1,884	55	652	2,213	67	765
Rappahannock	1,188	1,141	.....	.....	709	652	964	2	351	1,336	7	463
Richmond	838	766	1	.....	805	650	700	6	491	901	17	617
Roanoke	3,789	3,548	53	46	1,812	1,809	5,714	239	2,419	6,253	341	2,485
Rockbridge	3,736	3,439	.....	5	1,115	1,187	3,410	30	788	4,180	75	1,040
Rockingham	5,510	5,416	5	1	591	612	5,134	33	439	6,545	98	576
Russell	3,269	2,980	.....	.....	272	216	2,673	26	338	3,208	32	374
Scott	4,542	4,309	.....	.....	217	146	3,882	14	362	4,411	44	339
Shenandoah	3,638	3,532	.....	1	143	181	3,330	7	155	4,408	53	206
Smyth	2,536	2,492	.....	.....	262	276	2,094	5	156	2,628	14	220
Southampton	1,668	1,511	1	3	2,592	2,684	1,624	9	2,043	2,001	13	2,348
Spottsylvania	1,440	1,545	12	8	1,414	1,368	1,399	40	893	1,922	96	1,121
Stafford	1,147	1,111	4	5	373	305	1,026	9	205	1,368	26	281
Surry	587	544	6	4	1,101	972	632	21	1,066	847	49	1,240
Sussex	646	641	.....	.....	1,667	1,659	692	12	1,337	915	16	1,661
Tazewell	3,400	3,193	52	37	793	671	3,068	431	994	3,522	441	976
Warren	1,382	1,420	3	.....	285	264	1,189	16	194	1,578	28	258
Warwick	422	359	32	24	668	567	727	144	1,377	875	177	1,430
Washington	5,192	5,129	.....	1	713	803	4,427	13	660	5,520	41	859
Westmoreland	727	690	.....	1	1,114	1,075	700	8	711	926	18	878
Wise	1,764	1,751	12	3	163	37	1,735	110	347	1,978	148	307
Wythe	3,032	3,056	6	8	694	680	2,857	42	664	3,324	83	724
York	702	653	.....	.....	961	935	576	6	777	697	20	977
Washington	43,868	41,309	6,061	4,581	1,221	823	75,743	44,866	4,251	87,218	54,716	4,984
Adams	329	281	55	38	.....	.....	382	150	2	453	209	2
Asotin	274	269	15	9	9	4	262	59	5	371	89	9
Chehalis	1,198	1,125	92	64	46	31	2,415	1,025	122	2,733	1,227	151
Clallam	310	254	57	45	31	23	527	427	74	618	529	96
Clarke	1,950	1,879	119	120	18	5	1,983	807	54	2,425	1,314	55
Columbia	1,233	1,240	21	12	5	1	1,360	168	30	1,692	263	43
Cowlitz	928	968	55	35	5	9	1,270	403	17	1,501	545	24
Douglas	437	388	10	13	1	.....	815	221	10	1,035	297	16
Franklin	75	50	6	19	9	10	150	65	26	170	78	72
Garfield	771	685	19	7	6	1	736	111	15	868	182	15
Island	194	174	35	17	35	25	340	266	90	419	329	98
Jefferson	642	569	230	117	107	43	1,772	2,000	454	1,979	2,344	457
King	6,546	6,290	1,445	1,195	159	94	13,977	10,470	704	15,922	12,289	764
Kitsap	495	442	133	88	39	20	647	867	127	873	1,073	152
Kittitas	1,126	1,091	164	127	51	63	1,711	955	298	1,961	1,184	328
Klickitat	959	869	41	40	14	4	862	222	15	1,098	344	22
Lewis	1,886	1,729	166	114	20	16	2,232	649	28	2,689	978	39
Lincoln	1,382	1,342	93	89	10	3	2,024	791	50	2,274	1,056	50
Mason	330	275	54	37	2	1	659	512	17	749	613	20
Okanogan	187	120	5	2	17	9	408	164	16	500	221	44
Pacific	592	498	71	53	34	1	854	613	186	1,005	760	186
Pierce	5,034	4,832	1,311	1,063	70	33	11,723	8,652	270	12,849	10,120	262
San Juan	302	254	33	19	3	3	377	244	7	457	363	8
Skagit	913	845	196	104	56	39	1,895	1,753	79	2,182	2,044	90
Skamania	137	109	5	7	1	4	126	65	8	150	104	17
Snohomish	1,010	920	198	147	119	93	1,520	1,424	56	1,774	1,723	60
Spokane	4,782	4,325	549	413	57	38	9,182	4,658	334	10,335	5,485	489
Stevens	541	517	67	27	81	115	912	498	61	1,089	647	88
Thurston	1,308	1,232	122	77	30	26	2,388	847	186	2,750	1,072	223
Wahkiakum	287	314	52	37	28	8	224	447	249	284	589	295

TABLE 27.—PERSONS OF SCHOOL, MILITIA, AND VOTING AGES, BY SEX, NATIVITY, AND COLOR, BY COUNTIES: 1890—Continued.

COUNTIES.	5 TO 20 YEARS, INCLUSIVE.						MALES 18 TO 44 YEARS, INCLUSIVE.			MALES 21 YEARS AND OVER		
	Native white.		Foreign white.		Total colored.							
	Males.	Females.	Males.	Females.	Males.	Females.	Native white.	Foreign white.	Total colored.	Native white.	Foreign white.	Total colored.
Washington—Cont'd.												
Wallawalla	1,812	1,795	98	122	34	6	2,523	882	290	3,060	1,236	340
Whatcom	1,932	1,760	340	193	57	49	4,528	3,469	172	5,136	4,063	196
Whitman	3,231	3,155	154	108	31	12	4,044	750	127	4,731	1,016	196
Yakima	735	713	50	32	36	34	915	232	72	1,086	330	77
West Virginia	146,502	144,430	970	918	6,838	6,011	134,099	4,672	8,563	162,429	9,769	9,202
Barbour	2,485	2,425	1	.....	114	101	2,173	1	84	2,832	35	106
Berkeley	3,194	3,236	8	5	317	347	3,144	48	270	4,071	176	384
Boone	1,497	1,486	.....	.....	37	43	1,180	1	25	1,391	9	31
Braxton	3,032	2,708	2	.....	31	35	2,478	20	28	2,929	124	27
Brooke	1,114	1,115	22	14	25	25	1,249	103	18	1,580	211	25
Cabell	4,429	4,316	16	23	299	269	4,813	94	419	5,412	231	429
Calhoun	1,809	1,697	.....	1	18	14	1,458	4	10	1,720	10	16
Clay	1,043	980	.....	.....	.....	.....	824	.....	.....	952	.....	.....
Doddridge	2,616	2,541	4	.....	33	35	2,133	18	21	2,548	79	24
Fayette	3,516	3,337	104	97	588	456	3,477	295	1,264	3,882	408	1,125
Gilmer	2,024	1,974	1	1	12	13	1,730	2	6	2,024	15	9
Grant	1,225	1,259	3	.....	99	77	1,323	22	68	1,595	53	86
Greenbrier	3,261	3,135	8	1	395	414	2,760	53	370	3,512	134	460
Hampshire	2,109	2,096	4	.....	124	119	1,872	15	110	2,557	31	143
Hancock	1,139	1,052	20	17	4	6	1,482	120	4	1,734	179	7
Hardy	1,373	1,392	2	1	122	125	1,223	7	104	1,570	14	128
Harrison	4,076	4,077	9	7	166	141	3,861	72	114	4,987	165	158
Jackson	3,978	3,962	1	1	16	14	3,343	13	17	4,132	72	23
Jefferson	1,986	2,131	5	5	885	849	2,132	48	690	2,870	96	893
Kanawha	7,982	7,936	58	61	648	676	7,407	286	720	8,705	512	859
Lewis	3,047	3,012	8	5	51	45	2,882	79	45	3,654	257	71
Lincoln	2,447	2,359	1	2	51	42	1,936	3	26	2,291	8	32
Logan	2,274	2,127	9	.....	190	28	1,950	71	551	2,233	94	426
McDowell	1,177	1,072	23	7	450	118	1,218	212	1,032	1,315	234	781
Marion	3,913	3,910	4	7	28	15	3,998	62	27	5,101	115	30
Marshall	3,874	3,907	41	37	55	31	3,932	203	91	4,716	474	91
Mason	4,630	4,571	10	6	167	167	3,808	67	128	4,747	282	166
Mercer	2,864	2,750	42	35	388	284	2,765	147	775	3,076	228	842
Mineral	2,208	2,156	40	31	98	90	2,128	201	106	2,484	369	123
Monongalia	2,892	2,945	4	5	46	37	2,871	14	40	3,854	40	57
Monroe	2,429	2,229	.....	.....	199	231	1,984	10	155	2,531	30	198
Morgan	1,329	1,290	2	1	69	46	1,163	17	55	1,475	50	70
Nicholas	1,974	1,978	3	11	4	2	1,576	9	7	1,945	26	11
Ohio	6,588	7,019	369	384	178	183	6,984	1,668	310	7,557	3,217	343
Pendleton	1,726	1,776	.....	2	22	34	1,452	2	18	1,912	5	21
Pleasants	1,624	1,498	4	1	2	1	1,447	13	2	1,767	32	3
Pocahontas	1,329	1,310	4	.....	82	76	1,141	14	67	1,480	20	79
Preston	4,013	3,912	31	30	42	22	3,347	89	36	4,415	235	34
Putnam	3,017	2,836	11	9	53	55	2,566	56	44	3,043	115	56
Raleigh	2,099	2,058	1	.....	15	22	1,569	10	16	1,866	18	20
Randolph	2,334	2,226	29	24	55	55	2,109	79	50	2,529	152	51
Ritchie	3,536	3,363	1	2	8	6	2,944	21	10	3,593	99	10
Roane	3,315	3,246	.....	.....	8	4	2,830	3	9	3,257	15	9
Summers	2,475	2,425	4	3	234	238	2,356	22	222	2,682	42	251
Taylor	2,202	2,335	7	8	74	83	2,140	44	54	2,705	130	81
Tucker	1,301	1,182	8	2	43	36	1,422	47	42	1,572	56	46
Tyler	2,514	2,310	.....	.....	.....	1	2,132	4	.....	2,719	33	.....
Upshur	2,503	2,506	7	10	56	44	2,245	36	51	2,828	74	66
Wayne	3,933	3,840	2	3	45	34	3,559	29	43	4,061	65	47
Webster	1,041	990	2	8	.....	5	833	6	2	998	22	3
Wetzel	3,432	3,642	6	12	11	8	2,966	49	8	3,516	154	7
Wirt	1,927	1,988	1	.....	6	3	1,772	3	3	2,160	15	3
Wood	5,212	5,445	28	39	160	195	4,992	158	185	6,192	506	223
Wyoming	1,435	1,362	.....	.....	15	11	1,020	2	11	1,152	3	18
Wisconsin	264,293	264,002	37,758	35,337	1,303	1,153	206,937	139,121	1,411	215,649	244,244	1,829
Adams	1,241	1,133	84	75	13	17	980	235	9	1,233	618	14
Ashland	1,724	1,786	722	686	1	4	3,061	5,240	27	3,106	5,809	32
Barron	2,351	2,286	533	463	17	9	1,594	1,709	6	1,849	2,339	8
Bayfield	550	574	289	274	64	68	965	1,974	59	1,031	2,143	72
Brown	6,927	6,937	667	681	195	161	4,059	2,635	175	3,885	5,548	214
Buffalo	2,895	2,808	275	211	.....	.....	2,005	1,312	.....	1,819	2,540	.....
Burnett	640	601	196	209	18	15	185	502	11	186	914	17
Calumet	3,178	3,026	182	139	56	49	1,865	880	61	1,710	2,188	96
Chippewa	3,860	3,807	695	622	30	28	2,890	2,908	41	3,014	4,136	47
Clark	2,999	2,896	432	382	1	.....	2,258	1,539	2	2,514	2,271	2

TABLE 27.—PERSONS OF SCHOOL, MILITIA, AND VOTING AGES, BY SEX, NATIVITY, AND COLOR, BY COUNTIES: 1890—Continued.

COUNTIES.	5 TO 20 YEARS, INCLUSIVE.						MALES 18 TO 44 YEARS, INCLUSIVE.			MALES 21 YEARS AND OVER.		
	Native white.		Foreign white.		Total colored.							
	Males.	Females.	Males.	Females.	Males.	Females.	Native white.	Foreign white.	Total colored.	Native white.	Foreign white.	Total colored.
Wisconsin—Continued.												
Columbia	4,551	4,498	414	362	2	2	4,088	1,468	4	4,425	3,485	7
Crawford	2,926	2,987	105	117	6	6	2,244	617	3	2,494	1,543	8
Dane	9,347	9,183	1,061	874	21	19	8,471	4,264	24	8,493	8,177	34
Dodge	7,221	7,182	771	672	10	7	5,982	2,743	23	5,816	6,575	34
Door	2,922	2,751	382	333	5	5	1,412	1,433	8	1,267	2,584	13
Douglas	1,037	963	575	472	45	36	2,389	3,349	83	2,456	3,642	91
Dunn	3,790	3,677	591	531	3	4	2,478	2,016	3	2,787	3,225	6
Eauclaire	4,389	4,471	915	844	6	4	3,173	3,638	14	3,578	4,908	14
Florence	257	261	136	120	3	.....	209	702	3	224	768	2
Fond du Lac	7,310	7,483	571	535	21	20	5,965	2,181	29	6,401	5,321	41
Forest	96	101	17	11	22	17	212	166	12	211	206	27
Grant	6,592	6,644	216	201	13	17	5,762	1,061	12	6,242	3,243	17
Green	3,695	3,453	422	360	4	8	3,347	1,302	6	3,899	2,376	11
Green Lake	2,355	2,309	423	408	.....	1	1,445	1,157	2	1,744	2,163	3
Iowa	3,980	4,007	142	154	.....	2	3,520	847	5	3,210	2,537	7
Jackson	2,660	2,560	362	304	3	1	1,990	1,273	5	2,261	2,068	7
Jefferson	5,445	5,316	566	577	7	7	4,325	1,933	3	4,382	4,593	8
Jnneau	2,846	2,920	244	122	13	10	2,487	808	11	2,901	1,753	16
Kenosha	2,344	2,283	333	313	6	6	2,106	1,248	5	2,235	2,241	5
Kewaunee	3,219	3,201	190	188	2	2	1,409	1,170	1	1,065	2,745	1
Lacrosse	5,645	5,870	895	937	7	12	4,557	3,685	18	4,728	5,932	27
Lafayette	3,456	3,512	151	134	.....	1	3,352	803	1	3,403	2,121	2
Langlade	1,393	1,325	279	242	5	1	1,313	966	6	1,386	1,290	7
Lincoln	1,518	1,488	422	412	1	2	1,741	1,949	7	1,697	2,287	9
Manitowoc	6,877	6,833	498	473	2	3	4,190	2,302	4	3,286	6,080	4
Marathon	4,745	4,550	1,221	1,123	28	26	2,693	3,430	19	2,545	5,124	18
Marinette	2,526	2,565	839	730	22	30	1,998	3,360	41	2,094	4,147	53
Marquette	1,650	1,724	139	132	.....	.....	1,099	554	1	1,190	1,299	1
Milwaukee	32,089	34,084	7,769	8,147	61	48	23,080	25,029	170	21,951	39,847	208
Monroe	4,009	4,066	340	288	18	19	3,036	1,169	8	3,581	2,536	12
Oconto	2,603	2,393	489	439	13	5	1,383	1,586	17	1,381	2,418	25
Oneida	518	465	91	76	7	12	1,436	724	15	1,579	843	16
Outagamie	6,475	6,663	661	676	214	175	4,506	2,576	210	4,425	5,056	253
Ozaukee	2,720	2,726	173	148	.....	.....	1,909	646	2	1,600	2,151	2
Pepin	1,203	1,162	115	105	.....	.....	873	431	.....	994	889	.....
Pierce	3,493	3,502	343	285	5	5	2,482	1,371	1	2,777	2,724	7
Polk	2,106	1,902	468	371	24	30	1,015	1,260	22	1,168	2,251	27
Portage	4,034	4,028	706	718	1	1	2,487	1,882	6	2,682	3,407	6
Price	499	437	364	268	.....	.....	662	1,147	2	662	1,330	2
Racine	5,318	5,302	858	887	13	15	4,317	3,141	20	4,344	5,688	34
Richland	3,533	3,529	75	82	6	2	3,306	345	4	4,049	886	6
Rock	6,212	6,242	598	563	32	22	7,068	2,192	35	8,623	4,061	48
St. Croix	3,798	3,733	574	491	.....	1	2,668	2,215	.....	2,808	3,531	1
Sauk	4,981	5,128	450	466	6	7	4,055	1,532	3	4,652	3,455	10
Sawyer	192	175	69	74	3	2	287	424	1	322	483	.....
Shawano	3,181	2,928	640	536	160	120	1,689	1,996	39	1,588	3,165	52
Sheboygan	6,674	6,688	1,009	888	.....	1	5,529	3,101	4	5,055	6,293	4
Taylor	822	737	513	394	7	11	474	943	6	474	1,344	8
Trempealeau	3,379	3,221	419	394	2	3	1,660	1,699	2	1,647	3,105	4
Vernon	4,570	4,516	292	237	20	22	3,400	1,251	15	3,792	2,605	16
Walworth	3,972	3,958	386	311	7	7	4,446	1,263	17	5,723	2,595	23
Washburn	358	333	111	115	4	2	379	418	11	408	488	10
Washington	4,177	4,114	180	153	.....	.....	3,218	895	.....	2,887	2,954	.....
Waukesha	5,298	5,080	609	516	16	15	4,706	2,007	12	5,010	4,391	21
Waupaca	4,428	4,356	520	473	5	5	3,101	2,052	4	3,524	3,711	8
Wausbara	2,378	2,270	181	154	6	1	1,777	605	3	2,237	1,397	4
Winnebago	7,336	7,619	1,089	1,030	21	22	6,254	3,950	36	6,930	6,952	44
Wood	2,780	2,674	711	629	.....	.....	1,915	1,912	2	2,009	2,749	3
Wyoming	7,518	6,488	1,142	935	116	92	16,381	7,335	898	17,320	8,730	994
Albany	1,344	1,114	201	138	13	11	1,854	943	59	1,943	1,157	62
Carbon	822	670	141	108	30	22	1,848	1,035	96	1,905	1,211	86
Converse	398	322	17	19	2	2	834	222	3	884	261	5
Crook	349	275	18	9	.....	.....	664	141	4	769	180	5
Fremont	319	289	14	1	5	3	753	191	60	847	276	62
Johnson	268	232	7	9	8	9	743	163	140	806	213	146
Laramie	1,928	1,632	178	161	36	43	5,411	1,819	159	5,696	2,163	172
Natrona	143	128	8	7	.....	.....	473	78	1	496	95	1
Sheridan	304	302	2	.....	1	1	535	66	2	637	102	1
Sweetwater	417	406	210	178	11	.....	768	1,191	269	768	1,310	341
Uinta	988	1,002	310	297	6	1	1,289	1,105	54	1,367	1,328	59
Weston	238	116	36	8	4	.....	1,209	381	51	1,202	434	54

TABLE 28.—PERSONS OF SCHOOL, MILITIA, AND VOTING AGES, BY SEX, NATIVITY, AND COLOR, FOR PLACES OF 2,500 INHABITANTS OR MORE: 1890.

[This table gives the population of all places, incorporated and unincorporated, in the United States, having 2,500 inhabitants or more, so far as they have been returned by the census enumerators separate from the population of the township, precinct, district, etc., of which they form a part. In the New England states the population of towns having 2,500 inhabitants or more has been used, except in Connecticut, where, in the case of cities or boroughs having 8,000 inhabitants or more which have been separately returned, the population of the city or borough and not that of the town is given.]

CITIES, TOWNS, VILLAGES, AND BOROUGHS.	5 TO 20 YEARS, INCLUSIVE.						MALES 18 TO 44 YEARS, INCLUSIVE.			MALES 21 YEARS AND OVER.		
	Native white.		Foreign white.		Total colored.							
	Males.	Females.	Males.	Females.	Males.	Females.	Native white.	Foreign white.	Total colored.	Native white.	Foreign white.	Total colored.
Alabama:												
Anniston	1,061	1,073	30	29	632	647	1,577	117	1,045	1,748	181	1,072
Bessemer	332	349	15	10	343	343	615	109	906	656	154	908
Birmingham	2,136	2,213	144	119	1,716	2,007	4,002	672	3,018	4,410	902	3,315
Decatur	189	199	6	5	231	316	341	36	317	385	52	376
Eufaula	323	395	.....	1	420	577	343	17	283	432	38	447
Florence	641	660	13	12	396	381	1,024	85	534	1,138	119	613
Fort Payne	319	319	6	10	116	90	562	57	227	643	82	256
Gadsden	324	342	1	4	167	246	366	20	226	445	38	288
Greenville	257	274	1	.....	250	326	249	12	213	313	23	278
Huntsville	585	687	8	7	784	939	609	39	782	815	80	1,018
Mobile	2,964	3,083	28	32	2,293	2,603	3,089	380	2,440	3,374	1,059	3,146
Ward 1	230	261	.....	1	303	345	327	23	355	384	67	451
Ward 2	73	98	.....	.....	25	30	113	10	52	135	31	68
Ward 3	110	128	4	5	9	7	137	37	14	138	103	18
Ward 4	229	247	2	1	29	27	284	55	65	304	141	84
Ward 5	302	322	.....	3	204	190	397	62	250	419	146	291
Ward 6	554	614	8	7	438	521	673	68	479	677	217	636
Ward 7	369	410	8	4	884	1,015	383	57	902	438	141	1,145
Ward 8	1,097	1,003	6	11	401	468	775	68	323	879	213	453
Montgomery	1,455	1,522	25	21	1,994	2,642	1,820	198	1,936	2,120	348	2,796
New Decatur	457	401	23	15	141	151	751	106	221	831	136	251
Opelika	295	291	1	1	445	446	305	8	283	392	13	400
Phenix	567	703	3	1	122	143	508	2	72	604	3	103
Selma	593	656	12	6	602	769	744	86	613	880	166	838
Sheffield	261	303	1	3	194	180	453	34	364	498	50	351
Troy	379	363	3	2	310	339	375	9	251	444	17	309
Tuscaloosa	341	461	5	6	361	465	352	46	359	415	77	481
Arizona:												
Phenix	361	316	87	80	20	7	617	382	147	723	468	155
Tucson	499	544	301	301	83	63	568	569	228	684	732	241
Arkansas:												
Camden	226	224	4	3	244	275	268	26	205	339	54	267
Eureka Springs	575	682	.....	2	8	11	536	26	14	884	74	17
Fayetteville	524	496	2	6	83	97	549	8	52	600	29	61
Fort Smith	1,335	1,488	39	57	467	505	2,008	285	624	2,308	496	723
Helena	259	332	4	6	513	608	440	68	678	516	127	883
Hot Springs	718	940	22	22	336	390	1,350	265	541	1,685	457	616
Little Rock	2,327	2,694	149	155	1,429	1,791	3,293	690	2,105	3,954	1,058	2,675
Pine Bluff	873	860	14	21	748	908	1,379	180	941	1,564	290	1,173
Texarkana (a)	296	386	1	4	208	276	526	68	315	624	100	349
California:												
Alameda	1,468	1,633	127	184	59	12	1,262	850	249	1,567	1,517	263
Bakersfield	249	240	15	13	44	16	446	219	446	534	291	540
Berkeley	744	705	80	78	32	3	754	445	114	819	730	94
Chico	364	447	6	14	39	17	475	95	204	663	152	264
Eureka	633	671	74	85	1	4	645	575	8	797	822	9
Fresno	1,186	1,216	149	121	156	64	2,076	762	1,191	2,436	961	1,377
Los Angeles	5,848	6,624	668	742	362	228	7,742	3,444	1,817	9,759	5,203	2,041
Ward 1	819	811	64	71	26	15	811	255	41	1,043	394	41
Ward 2	1,039	1,087	145	134	53	29	1,392	629	213	1,667	939	214
Ward 3	720	843	62	103	43	20	1,359	452	176	1,856	701	184
Ward 4	777	835	58	76	16	10	839	248	47	1,089	459	46
Ward 5	298	388	13	33	9	7	335	77	31	500	145	44
Ward 6	396	421	48	58	20	13	488	179	58	629	278	57
Ward 7	736	810	97	108	81	72	1,178	639	219	1,369	877	238
Ward 8	564	889	119	106	95	44	832	695	1,008	957	995	1,190
Ward 9	499	540	62	53	19	18	508	270	24	649	415	27
Marysville	430	546	28	22	29	26	607	214	292	779	400	457
Napa	600	700	34	44	18	6	563	322	133	708	550	157
Nevada city	331	382	21	24	3	7	282	131	66	426	344	118
Oakland	6,538	6,827	725	797	250	95	6,346	3,684	1,229	7,664	6,129	1,235
Ward 1	1,991	2,058	229	236	32	20	1,565	1,194	86	1,767	1,963	91
Ward 2	1,107	1,186	95	115	45	18	834	454	113	1,030	819	104
Ward 3	774	883	62	78	30	4	902	268	108	1,233	483	93

a Exclusive of that part in Bowie county, Texas.

TABLE 28.—PERSONS OF SCHOOL, MILITIA, AND VOTING AGES, BY SEX, NATIVITY, AND COLOR, FOR PLACES OF 2,500 INHABITANTS OR MORE: 1890—Continued.

CITIES, TOWNS, VILLAGES, AND BOROUGHS.	5 TO 20 YEARS, INCLUSIVE.						MALES 18 TO 44 YEARS, INCLUSIVE.			MALES 21 YEARS AND OVER.		
	Native white.		Foreign white.		Total colored.							
	Males.	Females.	Males.	Females.	Males.	Females.	Native white.	Foreign white.	Total colored.	Native white.	Foreign white.	Total colored.
California—Continued.												
Oakland—Continued.												
Ward 4	799	796	55	87	48	25	1,005	564	191	1,126	928	195
Ward 5	291	287	23	46	26	2	455	189	151	579	286	140
Ward 6	484	472	94	66	27	13	572	452	333	665	690	365
Ward 7	1,092	1,145	167	169	42	13	1,013	563	247	1,264	960	247
Pasadena	584	652	48	55	27	17	774	161	92	1,119	271	89
Petaluma	494	552	30	39	8	1	458	262	78	611	506	97
Pomona	517	568	29	38	9	11	608	111	51	836	188	55
Red Bluff	349	400	18	12	23	32	410	79	96	574	146	124
Riverside	560	529	87	80	32	14	857	290	124	1,091	395	154
Sacramento	3,224	3,395	194	225	193	74	4,979	1,831	1,402	5,691	3,253	1,735
San Bernardino	550	569	46	37	20	14	739	217	144	898	335	156
San Diego	1,750	2,011	222	211	121	60	2,503	1,099	600	3,487	1,746	703
San Francisco	34,920	36,691	4,165	4,278	2,678	849	37,978	34,140	20,593	40,491	53,268	22,591
Assembly district 29	604	563	184	85	36	3	1,000	1,884	173	1,334	2,537	187
Assembly district 30	1,049	1,055	159	125	28	11	1,396	1,749	140	1,512	2,510	156
Assembly district 31	356	333	102	68	1,380	517	1,057	1,773	15,489	1,319	2,611	17,471
Assembly district 32	1,459	1,499	368	332	253	155	1,649	2,750	1,376	1,746	4,028	1,474
Assembly district 33	1,742	1,789	293	318	74	28	1,509	1,526	175	1,533	2,434	156
Assembly district 34	1,654	1,674	192	181	62	22	1,580	1,268	186	1,641	2,080	176
Assembly district 35	986	1,016	154	84	64	24	1,567	1,414	257	1,871	2,105	275
Assembly district 36	873	916	121	109	48	7	1,844	1,338	236	2,014	1,971	217
Assembly district 37	1,260	1,316	191	180	83	15	1,830	1,778	234	1,960	2,558	190
Assembly district 38	1,296	1,403	142	181	79	7	2,135	1,446	274	2,344	2,261	234
Assembly district 39	1,734	1,778	192	204	54	3	2,017	1,265	176	2,035	2,131	168
Assembly district 40	1,933	2,048	209	238	47	1	2,320	1,426	158	2,367	2,397	143
Assembly district 41	2,292	2,454	188	252	150	20	2,574	1,751	489	2,886	2,673	435
Assembly district 42	2,837	3,211	236	417	131	11	2,707	1,755	436	2,760	3,064	369
Assembly district 43	2,258	2,337	195	292	52	8	2,114	1,398	160	2,109	2,424	165
Assembly district 44	3,017	3,323	248	287	39	1	3,089	2,080	144	3,274	3,347	144
Assembly district 45	2,188	2,126	209	203	15	1	1,769	1,368	164	1,883	2,264	187
Assembly district 46	1,564	1,582	204	157	13	4	1,341	1,980	59	1,323	2,913	59
Assembly district 47	2,672	3,160	323	306	28	4	2,053	2,318	140	2,009	3,583	265
Assembly district 48	3,146	3,108	255	259	42	7	2,427	1,873	127	2,571	3,377	120
San Jose	2,359	2,846	139	193	97	45	2,550	948	459	3,151	1,752	1,046
San Luis Obispo	405	448	29	37	24	6	405	160	230	530	279	271
San Rafael	474	450	31	42	17	3	444	356	94	484	523	86
Santa Ana	572	606	30	28	3	2	571	129	31	803	206	31
Santa Barbara	845	962	33	46	33	4	865	196	234	1,144	382	255
Santa Clara	384	435	88	75	11	2	337	214	63	424	389	69
Santa Cruz	768	877	39	35	23	6	830	368	176	1,067	607	202
Santa Rosa	766	885	23	54	16	6	787	225	117	1,014	418	133
Stockton	1,635	1,897	89	108	97	50	2,245	1,154	504	2,943	2,133	550
Tulare	388	393	8	14	6	10	568	97	127	664	146	146
Vallejo	842	851	33	32	28	9	1,049	749	165	1,233	1,292	164
Visalia	370	403	19	14	39	21	574	162	179	705	237	207
Woodland	440	511	20	27	20	6	477	134	93	667	212	114
Colorado:												
Aspen	468	532	27	38	5	8	1,345	517	22	1,567	643	25
Bessemer	390	355	38	44	2	.....	803	558	2	855	638	3
Boulder	496	532	22	44	7	4	631	122	20	838	185	23
Canyon	316	340	20	29	9	5	803	229	45	924	323	43
Colorado Springs	1,376	1,391	97	61	63	71	2,652	543	146	2,985	714	159
Denver	10,988	11,700	1,289	1,517	381	408	24,963	10,620	1,744	28,194	12,902	2,171
Ward 1	749	776	140	149	19	4	1,685	1,285	131	1,868	1,539	151
Ward 2	545	472	57	48	17	9	3,237	1,087	159	3,496	1,270	165
Ward 3	1,811	1,896	116	212	50	33	3,901	986	216	4,439	1,221	210
Ward 4	582	701	54	63	68	60	2,948	814	465	3,872	953	795
Ward 5	1,278	1,476	104	131	57	60	2,349	651	137	2,719	855	150
Ward 6	1,109	1,086	163	205	7	5	1,628	911	20	1,774	1,094	23
Ward 7	2,152	2,449	235	298	13	57	3,351	1,538	49	3,735	1,928	56
Ward 8	2,208	2,281	256	283	125	145	4,767	2,276	477	5,064	2,770	520
Ward 9	554	563	164	122	25	35	1,097	1,072	90	1,227	1,272	101
Durango	290	321	27	32	8	3	742	248	26	810	329	24
Highlands	683	662	73	87	1	2	1,099	377	6	1,199	478	7
Leadville	1,003	1,046	135	156	27	21	2,433	1,409	61	2,673	1,664	77
Ouray	222	166	28	13	4	4	922	419	26	1,009	481	26
Pueblo	2,896	2,631	194	143	131	105	7,958	2,183	448	8,394	2,559	465
Salida	309	350	13	11	3	2	662	171	17	754	215	18
Trinidad	709	790	28	59	22	23	1,170	283	62	1,362	405	72

TABLE 28.—PERSONS OF SCHOOL, MILITIA, AND VOTING AGES, BY SEX, NATIVITY, AND COLOR, FOR PLACES OF 2,500 INHABITANTS OR MORE: 1890—Continued.

CITIES, TOWNS, VILLAGES, AND BOROUGHS.	5 TO 20 YEARS, INCLUSIVE.						MALES 18 TO 44 YEARS, INCLUSIVE.			MALES 21 YEARS AND OVER.		
	Native white.		Foreign white.		Total colored.							
	Males.	Females.	Males.	Females.	Males.	Females.	Native white.	Foreign white.	Total colored.	Native white.	Foreign white.	Total colored.
Connecticut:												
Ansonia (a)	1,271	1,253	294	286	51	59	1,247	1,321	104	1,283	1,711	117
Berlin	332	298	48	24	2	2	402	278	3	548	381	3
Bethel	430	466	23	37	4	6	588	122	12	797	193	13
Branford	522	489	120	88	4	8	586	660	10	797	793	10
Bridgeport	6,089	6,150	978	1,038	112	150	7,070	4,475	227	8,239	6,196	266
Ward 1	632	645	83	126	38	55	1,158	570	78	1,408	770	97
Ward 2	1,493	1,475	253	316	23	31	1,821	1,169	38	2,219	1,468	42
Ward 3	609	555	73	92	9	10	721	428	32	792	631	34
Ward 4	1,089	1,211	190	169	24	28	1,085	782	32	1,132	1,152	38
Ward 5	1,013	1,050	95	116	6	7	1,101	504	14	1,414	784	15
Ward 6	1,253	1,214	284	219	12	19	1,184	1,022	33	1,274	1,391	40
Bristol	892	884	169	146	2	7	1,107	552	3	1,507	737	3
Brooklyn	283	241	194	209	11	15	246	231	10	379	295	17
Canton	326	309	56	63	12	9	357	170	9	481	241	11
Colchester	388	408	34	44	1	4	438	171	6	613	296	10
Danbury	1,953	2,066	290	304	33	37	2,678	1,123	63	3,213	1,531	81
Derby	798	824	104	112	19	24	931	421	37	1,042	666	39
East Haddam	306	316	27	30	3	1	381	98	10	681	152	11
East Hartford	616	587	41	44	4	4	765	196	7	1,030	335	12
East Windsor	438	441	48	57	5	2	390	152	5	496	295	5
Enfield	923	1,011	206	230	8	5	873	477	6	1,023	866	9
Fairfield	463	478	41	37	18	15	572	254	35	794	371	42
Farmington	415	547	28	43	5	6	460	137	9	594	271	14
Glastonbury	471	445	46	30	4	8	551	150	6	827	260	9
Greenwich (a)	1,218	1,241	177	183	32	44	1,464	824	58	1,973	1,110	72
Griswold	362	363	161	174	14	5	369	234	9	524	307	16
Groton	716	662	35	38	15	23	900	150	24	1,450	255	35
Guilford	339	334	25	12	2	9	423	132	5	722	185	11
Hamden	493	423	84	47	34	32	521	345	32	754	465	61
Hartford	6,381	6,342	731	871	167	205	8,159	4,035	403	9,758	6,014	512
Ward 1	522	560	30	51	1	10	931	291	28	1,210	396	32
Ward 2	1,055	1,164	71	184	44	45	1,657	585	104	2,105	825	129
Ward 3	810	754	86	91	17	24	1,062	482	26	1,240	683	36
Ward 4	877	922	75	94	3	14	1,098	415	17	1,452	711	27
Ward 5	515	498	79	77	19	15	649	493	70	708	711	88
Ward 6	621	592	206	186	20	24	577	707	31	562	1,011	40
Ward 7	1,171	1,081	88	86	53	59	1,466	603	94	1,796	929	122
Ward 8	810	771	96	102	10	14	719	459	33	685	748	38
Huntington	502	564	74	70	8	5	625	286	14	817	382	20
Killingly	822	811	220	283	11	9	887	420	6	1,326	633	11
Litchfield	402	411	32	29	5	13	507	161	6	744	285	6
Manchester	947	1,064	268	337	6	2	800	978	11	1,042	1,218	12
Meriden	3,075	2,735	572	563	74	34	2,801	2,105	58	3,231	2,905	63
Middletown	1,149	1,254	80	132	19	37	1,512	494	33	1,748	823	43
Milford	448	448	21	20	14	18	617	136	38	977	223	44
Naugatuck	820	931	63	65	2	3	1,121	384	3	1,270	518	6
New Britain	2,120	2,172	412	390	7	6	2,053	1,951	22	2,265	2,598	23
New Canaan	352	334	19	13	.....	4	383	91	6	636	158	6
New Hartford	344	347	221	224	3	2	353	224	4	513	291	6
New Haven	10,493	10,117	1,481	1,600	343	377	12,193	6,755	586	13,686	9,910	761
Ward 1	845	287	42	100	12	20	1,782	238	36	1,545	302	42
Ward 2	854	885	72	104	22	33	825	364	30	990	638	32
Ward 3	1,211	1,270	376	300	17	22	988	1,242	35	983	1,710	51
Ward 4	1,345	1,359	179	156	7	11	1,697	842	19	1,996	1,307	24
Ward 5	482	450	67	79	8	10	700	448	38	859	623	37
Ward 6	613	649	180	155	9	3	795	798	16	891	1,050	17
Ward 7	1,127	1,109	209	224	4	5	1,024	1,029	9	972	1,465	11
Ward 8	705	739	60	147	1	3	893	308	5	1,120	484	8
Ward 9	1,031	1,011	78	94	195	200	989	447	287	1,236	714	395
Ward 10	618	662	43	76	62	58	977	202	96	1,321	329	127
Ward 11	646	686	96	92	.....	.....	672	319	3	880	459	3
Ward 12	1,016	1,010	79	73	6	12	851	518	12	893	829	14
New London	1,580	1,723	152	195	32	36	2,201	848	129	2,938	1,229	136
New Milford	451	453	37	49	21	32	662	153	26	1,002	213	40
Newtown	557	488	37	19	5	7	559	155	5	742	333	11
Norwalk (a)	2,201	2,257	184	226	47	53	2,795	900	74	3,749	1,396	90
Norwich	1,900	2,040	285	323	62	90	2,225	913	110	2,767	1,627	155
Orange	614	585	85	80	13	13	657	292	16	950	430	26
Plainfield	581	590	155	173	4	5	573	315	12	818	458	15

a The town.

TABLE 28.—PERSONS OF SCHOOL, MILITIA, AND VOTING AGES, BY SEX, NATIVITY, AND COLOR, FOR PLACES OF 2,500 INHABITANTS OR MORE: 1890—Continued.

CITIES, TOWNS, VILLAGES, AND BOROUGHS.	5 TO 20 YEARS, INCLUSIVE.						MALES 18 TO 44 YEARS, INCLUSIVE.			MALES 21 YEARS AND OVER.		
	Native white.		Foreign white.		Total colored.							
	Males.	Females.	Males.	Females.	Males.	Females.	Native white.	Foreign white.	Total colored.	Native white.	Foreign white.	Total colored.
Connecticut—Cont'd.												
Portland	579	505	145	111	.....	.....	436	691	1	534	942	1
Preston	383	365	24	22	8	4	434	88	8	558	175	13
Putnam	889	941	238	267	4	12	783	432	12	974	656	16
Salisbury	506	527	16	32	10	7	514	112	12	741	223	15
Seymour	445	444	67	66	1	7	454	260	4	592	387	6
Southington	798	733	85	74	5	6	786	335	9	1,100	544	11
Stafford	553	561	115	104	.....	.....	623	260	3	921	417	3
Stamford (a)	2,014	2,003	203	253	23	36	2,214	1,135	38	2,792	1,678	46
Stonington	933	890	87	80	17	38	1,135	310	37	1,542	540	55
Stratford	325	285	30	22	27	22	378	81	20	598	127	27
Suffield	442	398	19	19	13	8	489	131	17	793	219	19
Thomaston	468	442	54	56	1	1	433	254	1	578	393	2
Thompson	624	637	353	401	4	2	507	610	3	680	772	7
Torrington	739	699	186	155	18	19	863	646	24	1,053	826	35
Vernon	1,085	1,132	279	289	16	17	1,043	753	17	1,167	1,230	18
Wallingford	906	858	122	131	10	8	1,004	487	9	1,260	703	14
Waterbury	3,609	3,768	763	831	18	23	4,071	2,956	60	4,172	4,010	65
Ward 1	773	800	99	88	1	3	941	406	10	982	645	11
Ward 2	630	741	46	83	5	16	848	271	10	997	405	16
Ward 3	1,043	1,002	295	320	11	4	1,102	1,085	33	1,087	1,391	31
Ward 4	1,163	1,225	323	340	1	.....	1,180	1,194	7	1,106	1,569	7
Waterford	385	363	30	23	4	2	446	107	7	653	163	11
Westport	474	515	57	43	6	7	520	264	6	770	373	9
Willimantic	1,078	1,165	231	360	6	9	1,077	563	15	1,265	865	17
Winchester	826	837	45	83	11	17	1,000	231	20	1,326	464	26
Windsor	343	398	39	26	9	23	461	98	17	690	198	30
Windsor Locks	396	405	62	95	3	3	344	227	4	380	364	5
Delaware:												
Dover	299	379	6	1	109	172	397	20	128	601	49	174
Newcastle	520	537	43	23	77	89	707	236	136	827	341	171
Wilmington	7,570	7,722	566	631	1,043	1,239	10,243	2,651	1,940	12,099	4,117	2,383
Ward 1	281	345	29	40	43	48	502	169	101	597	277	114
Ward 2	661	630	88	67	121	128	864	367	225	959	519	259
Ward 3	648	716	54	52	42	54	886	257	98	1,036	428	109
Ward 4	507	526	27	42	40	51	790	214	93	896	341	117
Ward 5	840	892	25	55	165	208	1,209	148	297	1,477	293	375
Ward 6	604	629	16	18	149	189	904	102	309	1,080	185	377
Ward 7	1,025	1,080	35	87	121	176	1,363	213	235	1,682	369	288
Ward 8	1,091	1,004	48	41	166	199	1,502	315	278	1,713	497	334
Ward 9	586	604	67	83	132	102	649	252	171	751	333	186
Ward 10	825	773	62	55	.....	.....	903	262	.....	957	419	.....
Ward 11	334	344	85	62	14	16	354	210	29	384	263	34
Ward 12	168	179	30	29	50	68	317	142	104	567	193	190
District of Columbia:												
Washington	22,264	24,011	579	703	12,083	14,536	28,860	4,023	14,740	37,083	9,076	18,346
Florida:												
Apalachicola	249	262	13	5	202	215	309	53	352	352	86	385
Fernandina	185	166	8	6	316	350	203	38	395	246	65	482
Gainesville	174	204	11	2	328	353	240	29	277	308	43	343
Jacksonville	1,010	1,128	46	44	1,624	1,889	1,525	345	2,235	1,818	506	2,543
Key West	1,201	1,246	952	860	928	1,061	892	2,117	1,255	827	2,730	1,455
Ocala	235	207	20	19	196	318	341	69	290	423	95	341
Orlando	288	265	11	12	189	204	351	50	251	465	80	275
Palatka	176	201	8	25	246	301	329	64	316	419	90	398
Pensacola	936	986	33	34	993	1,118	1,039	384	1,301	1,185	563	1,490
St. Augustine	360	431	14	22	312	401	546	90	514	707	156	539
Tallahassee	189	191	3	4	300	350	241	18	263	301	33	380
Tampa	395	442	189	158	246	255	580	639	538	674	719	563
Georgia:												
Albany	230	237	5	6	439	471	336	42	433	370	65	606
Americus	394	405	.....	3	711	791	634	29	734	756	39	951
Athens	818	902	6	8	767	889	884	34	679	989	64	820
Atlanta	6,175	6,384	98	108	4,539	5,673	8,477	597	5,276	9,725	1,011	6,388
Ward 1	1,219	1,277	15	19	1,119	1,416	1,472	120	1,250	1,671	228	1,530
Ward 2	1,158	1,180	28	26	488	649	1,604	126	633	1,832	223	732
Ward 3	754	863	10	7	691	809	927	44	677	1,059	74	843
Ward 4	741	836	6	14	1,043	1,346	878	35	1,114	1,014	69	1,405
Ward 5	1,252	1,217	16	24	551	619	1,710	75	599	1,950	131	715
Ward 6	1,051	1,011	23	18	647	834	1,886	197	1,003	2,199	286	1,163

a The town.

TABLE 28.—PERSONS OF SCHOOL, MILITIA, AND VOTING AGES, BY SEX, NATIVITY, AND COLOR, FOR PLACES OF 2,500 INHABITANTS OR MORE: 1890—Continued.

CITIES, TOWNS, VILLAGES, AND BOROUGHS.	5 TO 20 YEARS, INCLUSIVE.						MALES 18 TO 44 YEARS, INCLUSIVE.			MALES 21 YEARS AND OVER.		
	Native white.		Foreign white.		Total colored.							
	Males.	Females.	Males.	Females.	Males.	Females.	Native white.	Foreign white.	Total colored.	Native white.	Foreign white.	Total colored.
Georgia—Continued.												
Augusta	2,732	3,188	64	44	2,613	3,131	3,435	275	2,934	3,985	578	3,671
Ward 1	536	609	10	8	423	530	613	49	517	743	107	651
Ward 2	380	412	25	19	480	547	586	75	606	760	145	788
Ward 3	334	349	9	4	593	715	528	46	671	556	134	816
Ward 4	882	1,046	17	13	980	1,187	1,076	87	1,014	1,221	164	1,273
Ward 5	600	772	3	.....	137	152	632	18	126	705	28	143
Brunswick	672	731	22	19	604	798	1,097	211	1,084	1,223	296	1,151
Cartersville	291	327	.....	.....	280	379	306	7	230	428	11	283
Columbus	1,531	1,769	15	9	1,316	1,647	1,899	84	1,413	2,163	164	1,817
Dalton	388	450	3	.....	185	201	320	10	131	449	35	168
Gainesville	446	513	.....	1	134	166	427	8	127	538	19	145
Griffin	343	448	2	.....	419	560	388	4	384	513	11	476
Lagrange	232	380	.....	.....	303	336	279	8	213	349	12	321
Macon	2,043	1,944	23	27	1,816	2,175	3,033	185	2,346	3,182	342	2,719
Marietta	307	315	1	1	298	353	342	10	232	418	15	318
Milledgeville	227	274	.....	.....	395	451	205	5	284	273	15	408
Newnan	299	378	.....	.....	251	308	272	5	214	375	12	253
Rome	670	801	3	2	538	605	853	45	503	1,032	63	586
Savannah	2,900	3,130	158	141	3,328	4,177	3,995	1,017	5,437	4,392	1,704	6,115
Thomasville	320	359	4	2	631	780	370	23	573	439	42	717
Valdosta	205	188	2	2	313	340	295	6	282	350	6	343
Washington	170	181	.....	1	354	367	156	6	249	192	15	336
Waycross	302	306	3	3	277	305	491	22	385	517	31	426
Illinois:												
Alton	1,577	1,669	45	44	165	133	1,635	310	125	1,718	836	156
Aurora	2,632	2,810	324	334	39	42	2,890	1,348	59	3,386	2,183	71
Austin	513	556	90	104	12	5	565	303	12	680	434	12
Batavia	422	466	83	97	14	6	410	358	7	517	520	18
Beardstown	659	708	6	11	.....	.....	883	85	.....	987	257	.....
Belleville	2,854	2,755	85	90	34	51	2,232	620	58	2,074	1,685	74
Belvidere	443	524	25	46	2	7	633	201	10	838	353	12
Bloomington	2,924	3,236	191	261	67	83	3,113	959	132	3,691	1,821	171
Blue Island	501	434	101	100	.....	.....	376	369	.....	369	534	.....
Braidwood	769	776	169	162	21	21	286	518	29	285	723	36
Cairo	1,062	1,075	20	19	646	610	1,500	249	857	1,591	501	1,082
Canton	791	899	48	39	2	9	1,104	102	9	1,408	204	14
Carlinville	535	544	26	28	11	14	493	112	9	592	306	10
Carmi	452	458	7	6	46	36	430	30	49	562	67	58
Centralia	708	755	22	31	59	49	820	127	58	955	264	71
Champaign	858	969	40	48	47	47	913	177	53	1,106	399	74
Charleston	582	736	15	16	6	10	873	38	10	1,091	83	13
Chester	403	526	7	8	38	52	403	55	40	442	158	52
Chicago	126,914	131,618	37,184	40,168	1,521	1,527	125,169	151,421	6,017	127,278	197,768	6,547
Ward 1	1,261	1,182	484	630	280	236	5,822	3,496	1,916	6,935	4,214	1,999
Ward 2	2,089	2,355	309	562	239	261	4,324	2,371	1,043	4,994	3,178	1,161
Ward 3	2,660	3,229	329	701	306	372	3,886	2,107	969	4,334	3,132	1,138
Ward 4	3,139	3,519	340	788	74	110	4,413	2,201	224	4,966	3,067	247
Ward 5	5,655	5,736	1,178	1,150	38	41	4,136	5,641	147	3,593	7,650	164
Ward 6	5,730	5,680	1,699	1,585	9	5	3,335	7,218	28	2,860	9,209	25
Ward 7	4,184	4,294	1,992	1,987	.....	.....	2,417	5,623	15	1,963	7,491	17
Ward 8	4,304	4,450	1,902	2,036	3	2	2,312	5,658	11	1,863	7,323	10
Ward 9	5,082	5,524	1,947	2,079	6	8	2,677	6,345	18	2,279	8,290	17
Ward 10	5,459	5,192	2,211	2,117	11	5	3,497	7,019	53	3,264	8,654	51
Ward 11	3,644	4,193	660	843	28	26	5,958	3,307	80	6,504	4,644	93
Ward 12	5,858	6,363	638	1,021	94	34	8,120	3,487	172	9,321	5,094	135
Ward 13	4,866	4,932	652	712	89	113	5,143	3,251	171	5,412	4,786	220
Ward 14	5,198	5,320	1,624	1,662	13	6	2,662	5,917	36	2,415	7,878	33
Ward 15	5,257	4,991	1,672	1,612	8	8	2,270	5,789	29	2,003	7,515	38
Ward 16	5,765	5,895	3,537	3,436	5	.....	2,229	10,121	29	1,763	12,666	28
Ward 17	2,163	2,153	1,016	976	4	6	1,950	4,585	34	1,780	5,747	37
Ward 18	2,186	2,164	391	423	68	74	6,709	4,100	252	7,604	5,107	286
Ward 19	5,195	5,565	1,636	1,787	8	13	5,347	6,373	52	4,841	8,681	62
Ward 20	2,863	2,971	633	743	.....	.....	2,078	2,783	4	1,951	3,856	4
Ward 21	3,907	4,220	666	824	5	4	3,482	3,282	18	3,283	5,000	21
Ward 22	3,786	3,969	993	1,106	8	8	3,167	4,240	53	2,791	6,233	56
Ward 23	3,821	4,131	1,489	1,399	18	23	3,058	6,969	63	2,725	8,701	75
Ward 24	2,671	2,580	362	601	38	28	7,647	3,928	142	8,122	4,898	142
Ward 25	3,094	3,332	441	635	7	.....	2,767	2,773	15	2,729	4,030	11
Ward 26	3,401	3,485	1,180	1,256	8	5	2,124	4,339	18	2,057	5,602	18

TABLE 28.—PERSONS OF SCHOOL, MILITIA, AND VOTING AGES, BY SEX, NATIVITY, AND COLOR, FOR PLACES OF 2,500 INHABITANTS OR MORE: 1890—Continued.

CITIES, TOWNS, VILLAGES, AND BOROUGHS.	5 TO 20 YEARS, INCLUSIVE.						MALES 18 TO 44 YEARS, INCLUSIVE.			MALES 21 YEARS AND OVER.		
	Native white.		Foreign white.		Total colored.							
	Males.	Females.	Males.	Females.	Males.	Females.	Native white.	Foreign white.	Total colored.	Native white.	Foreign white.	Total colored.
Illinois—Continued.												
Chicago—Continued.												
Ward 27	1,427	1,330	486	426	16	15	906	1,397	14	966	1,870	25
Ward 28	1,185	1,076	364	339	7	8	969	1,216	9	931	1,593	13
Ward 29	3,906	4,028	1,090	1,061	4	4	3,591	5,239	23	3,394	6,457	25
Ward 30	5,845	5,904	1,835	1,800	56	64	5,232	7,046	135	5,273	8,655	165
Ward 31	2,326	2,422	443	527	10	4	2,850	1,821	9	3,292	2,296	11
Ward 32	3,009	3,352	351	797	21	17	4,327	1,971	117	5,166	2,641	114
Ward 33	2,744	2,695	1,458	1,359	3	1	2,045	5,216	14	2,008	6,039	14
Ward 34	3,234	3,386	1,176	1,188	37	26	3,719	4,592	104	3,896	5,571	92
Clinton	363	434	7	4	13	6	467	47	11	606	96	16
Collinsville	554	592	36	33	39	40	389	241	30	426	409	47
Danville	1,827	2,017	47	70	40	36	2,003	331	67	2,425	633	77
Decatur	2,345	2,513	164	241	80	98	3,124	526	129	3,763	896	150
Dekalb	337	332	47	75	.....	1	332	215	6	431	338	8
Dixon	736	795	31	30	6	11	1,139	172	16	1,248	348	18
Duquoin	601	651	26	34	83	83	632	136	69	693	248	99
East St. Louis	2,313	2,336	95	82	142	156	3,056	900	173	3,037	1,595	203
Edwardsville	519	535	25	18	83	73	561	148	58	592	389	38
Effingham	528	579	15	22	1	1	576	83	1	650	211	1
Elgin	2,106	2,296	331	490	21	27	2,626	1,379	35	2,983	2,058	49
Freeport	1,469	1,682	98	113	1	3	1,480	434	4	1,752	969	5
Galena	863	922	18	33	8	6	844	105	2	846	648	9
Galesburg	1,918	2,125	187	231	106	116	2,512	1,043	170	2,821	1,679	218
Geneseo	420	505	32	41	1	.....	376	129	1	565	310	1
Havana	403	446	10	18	2	3	442	53	1	561	159	2
Jacksonville	1,735	1,914	63	93	134	163	2,142	346	174	2,618	867	247
Jerseyville	451	598	3	8	17	12	501	42	22	680	164	30
Joliet	3,135	3,219	555	511	44	46	3,531	2,780	124	3,630	3,695	149
Kankakee	1,118	1,218	99	112	8	12	1,381	617	24	1,640	1,271	30
Kewanee	627	636	94	112	15	11	613	378	4	713	574	7
Lasalle	1,570	1,500	380	370	.....	.....	1,079	1,133	3	980	1,616	3
Lincoln	1,154	1,230	59	71	33	48	1,076	202	34	1,202	432	48
Litchfield	861	1,010	20	35	37	37	1,038	155	34	1,227	321	41
Macomb	618	643	7	5	32	38	759	37	28	1,000	111	34
Mattoon	1,020	1,138	6	18	28	49	1,359	95	48	1,661	255	64
Mendota	512	586	32	34	9	7	424	175	8	517	427	12
Metropolis	474	518	2	2	122	136	575	26	111	721	70	149
Moline	1,589	1,685	391	334	37	30	1,173	1,602	44	1,233	2,164	50
Monmouth	823	889	33	38	69	62	1,059	156	66	1,331	260	79
Morris	485	558	62	65	7	8	476	214	12	584	426	19
Mount Carmel	514	610	2	5	8	7	635	54	15	747	118	15
Mount Vernon	484	661	3	3	19	24	676	29	19	821	59	23
Murphysboro	506	667	19	11	43	36	801	171	39	879	259	48
Normal	674	684	12	15	57	71	522	41	58	619	98	66
Oak Park	635	686	40	113	2	9	684	231	6	838	371	5
Olney	639	753	13	12	.....	1	628	39	.....	812	147	1
Ottawa	1,513	1,503	129	126	8	3	1,625	485	20	1,822	998	19
Pana	847	849	40	45	5	3	870	173	12	1,066	282	10
Paris	745	866	6	12	47	34	924	43	54	1,232	111	72
Pekin	1,014	1,095	70	66	4	3	898	321	6	960	728	6
Peoria	5,564	5,968	372	455	125	125	7,990	2,195	340	8,637	3,870	362
Ward 1	687	767	53	55	13	10	852	306	30	843	569	33
Ward 2	745	806	43	54	25	18	1,050	209	24	1,125	420	26
Ward 3	253	316	14	19	.....	.....	402	64	1	433	145	1
Ward 4	397	440	19	40	43	37	1,005	300	161	1,066	469	169
Ward 5	435	525	17	53	14	23	942	155	69	1,168	295	74
Ward 6	770	787	69	64	3	3	693	335	8	671	607	9
Ward 7	680	765	22	33	9	15	919	140	17	1,073	263	25
Ward 8	646	629	25	35	6	10	918	247	9	1,030	402	8
Ward 9	951	933	110	102	12	9	1,209	439	21	1,228	700	17
Peru	787	890	173	158	.....	.....	513	484	1	457	871	1
Pontiac	362	459	17	23	30	32	415	68	43	562	149	58
Princeton	394	497	30	76	14	10	353	148	12	589	331	19
Quincy	4,675	5,102	184	171	288	312	4,946	1,204	393	5,174	3,010	488
Ward 1	768	827	11	20	58	46	1,009	99	79	1,147	305	105
Ward 2	334	372	10	14	27	29	648	97	41	729	211	53
Ward 3	724	835	22	22	22	27	785	173	31	809	496	37
Ward 4	1,212	1,297	61	57	.....	1	923	411	1	804	963	1
Ward 5	551	657	8	18	34	34	640	103	45	703	340	56
Ward 6	1,086	1,114	72	40	147	175	941	321	196	982	695	236

TABLE 28.—PERSONS OF SCHOOL, MILITIA, AND VOTING AGES, BY SEX, NATIVITY, AND COLOR, FOR PLACES OF 2,500 INHABITANTS OR MORE: 1890—Continued.

CITIES, TOWNS, VILLAGES, AND BOROUGHS.	5 TO 20 YEARS, INCLUSIVE.						MALES 18 TO 44 YEARS, INCLUSIVE.			MALES 21 YEARS AND OVER.		
	Native white.		Foreign white.		Total colored.							
	Males.	Females.	Males.	Females.	Males.	Females.	Native white.	Foreign white.	Total colored.	Native white.	Foreign white.	Total colored.
Illinois—Continued.												
Rockford	2,677	3,023	787	712	30	29	2,929	2,498	37	3,533	3,346	43
Rock Island	2,008	2,078	213	263	14	26	1,911	1,128	30	1,951	1,864	42
Sandwich	351	352	13	27	8	11	382	72	5	567	158	5
Savanna	402	492	21	40	.....	.....	682	135	.....	757	230	.....
Shelbyville	535	569	.....	1	9	13	540	8	11	759	38	17
Springfield	3,525	3,818	246	269	321	310	3,793	1,098	423	4,183	2,205	514
Spring Valley	364	436	222	237	.....	.....	280	776	.....	261	923	.....
Sterling	843	1,008	36	46	2	.....	927	232	4	1,203	431	3
Streator	1,559	1,667	434	510	4	3	1,231	1,153	9	1,401	1,556	11
Sycamore	382	480	35	55	2	.....	382	160	2	552	296	2
Taylorville	455	459	15	18	7	7	523	65	11	677	103	14
Urbana	572	582	6	13	10	13	724	53	12	870	127	20
Warsaw	388	461	14	13	.....	2	436	66	2	484	307	4
Waukegan	651	705	74	54	4	4	782	310	10	925	542	10
Indiana:												
Anderson	1,615	1,652	43	42	41	24	2,739	250	76	3,116	401	91
Aurora	670	661	18	12	.....	.....	691	74	2	804	222	2
Bedford	486	524	19	11	17	18	721	55	25	845	98	25
Bloomington	569	612	.....	.....	53	59	815	14	68	1,011	46	88
Bluffton	564	635	5	3	.....	.....	766	38	2	936	67	2
Brazil	883	1,015	46	75	32	34	980	215	62	1,170	348	76
Butler	353	385	4	8	1	2	651	52	3	734	81	4
Columbia	522	520	2	1	.....	.....	571	49	1	714	129	1
Columbus	1,084	1,175	7	9	17	22	1,341	79	30	1,586	209	39
Connersville	672	672	6	7	32	41	1,054	79	41	1,179	206	50
Crawfordsville	918	903	3	3	36	47	1,206	50	68	1,581	138	78
Decatur	523	589	15	15	.....	.....	599	58	.....	710	113	.....
Elkhart	1,639	1,715	108	119	1	8	2,188	324	11	2,729	548	11
Evansville	7,095	7,963	231	224	976	924	9,141	1,572	1,594	9,371	3,545	1,751
Ward 1	1,150	1,358	17	35	356	351	1,291	152	439	1,415	416	498
Ward 2	656	690	13	23	148	132	1,216	154	460	1,366	325	465
Ward 3	826	1,030	40	34	94	75	1,332	224	226	1,282	506	224
Ward 4	1,481	1,583	51	35	122	110	1,606	334	136	1,671	683	167
Ward 5	1,237	1,405	50	58	60	67	1,230	321	79	1,174	738	102
Ward 6	1,745	1,897	60	39	196	189	2,466	387	254	2,463	877	295
Fort Wayne	5,355	5,675	425	374	35	30	6,335	1,773	83	6,655	3,276	91
Ward 1	460	514	12	22	2	4	535	101	5	550	239	4
Ward 2	343	394	24	20	7	8	658	144	25	732	257	29
Ward 3	309	389	10	15	12	5	782	99	19	852	224	21
Ward 4	472	557	18	29	1	1	626	111	10	684	268	12
Ward 5	699	785	30	60	2	5	772	209	5	822	429	6
Ward 6	690	748	35	27	2	1	756	151	4	783	322	4
Ward 7	404	434	54	35	2	4	434	168	3	440	278	3
Ward 8	950	814	100	72	3	1	781	367	7	699	571	8
Ward 9	534	535	25	16	4	1	600	105	4	694	247	3
Ward 10	494	505	117	78	.....	.....	391	318	1	399	441	1
Frankfort	838	1,019	9	2	6	11	1,297	47	20	1,640	85	23
Franklin	516	629	2	.....	32	47	732	8	43	958	33	56
Garrett	371	432	24	28	2	1	694	91	2	728	131	3
Goshen	888	937	28	16	5	1	1,214	106	5	1,555	233	8
Greencastle	734	815	4	9	37	34	1,021	28	54	1,095	97	60
Greenfield	477	536	1	2	8	14	654	15	14	846	34	14
Greensburg	542	569	.....	.....	17	28	619	27	26	902	80	35
Hammond	650	650	232	202	1	.....	750	698	4	779	859	5
Huntingburg	577	605	7	3	17	13	627	55	11	648	141	16
Huntington	1,088	1,222	39	40	5	3	1,428	143	8	1,750	330	7
Indianapolis	13,894	15,195	724	736	1,390	1,525	19,058	3,626	2,247	21,838	6,790	2,785
Ward 1	1,130	1,147	74	69	156	148	1,367	243	155	1,599	376	213
Ward 2	894	951	10	33	31	46	1,178	76	79	1,635	147	74
Ward 3	509	672	15	15	263	266	721	72	293	897	150	400
Ward 4	353	346	12	18	147	170	454	60	210	519	140	269
Ward 5	368	415	12	23	81	112	540	71	138	683	157	172
Ward 6	453	487	1	26	37	60	618	38	81	760	105	89
Ward 7	701	746	21	13	32	29	928	121	35	1,085	284	50
Ward 8	657	854	29	26	14	24	823	165	19	919	355	28
Ward 9	326	399	7	22	30	41	696	94	65	793	186	87

TABLE 28.—PERSONS OF SCHOOL, MILITIA, AND VOTING AGES, BY SEX, NATIVITY, AND COLOR, FOR PLACES OF 2,500 INHABITANTS OR MORE: 1890—Continued.

CITIES, TOWNS, VILLAGES, AND BOROUGHS.	5 TO 20 YEARS, INCLUSIVE.						MALES 18 TO 44 YEARS, INCLUSIVE.			MALES 21 YEARS AND OVER.		
	Native white.		Foreign white.		Total colored.							
	Males.	Females.	Males.	Females.	Males.	Females.	Native white.	Foreign white.	Total colored.	Native white.	Foreign white.	Total colored.
Indiana—Continued.												
Indianapolis—Cont'd.												
Ward 10	354	347	7	18	31	31	499	73	44	640	198	57
Ward 11	193	232	9	9	13	7	624	63	77	800	106	84
Ward 12	287	394	5	9	48	53	832	87	134	985	144	140
Ward 13	397	421	21	16	107	122	567	94	253	675	168	305
Ward 14	454	507	25	31	168	177	550	131	262	621	228	331
Ward 15	706	781	17	20	7	8	945	161	12	1,045	311	17
Ward 16	271	308	20	23	20	28	1,037	144	68	1,101	228	82
Ward 17	185	214	22	29	8	4	409	114	43	449	176	41
Ward 18	327	317	18	10	14	18	523	114	35	569	189	42
Ward 19	727	791	33	17	8	8	917	157	12	893	343	13
Ward 20	535	597	10	17	27	26	654	83	28	779	223	38
Ward 21	958	974	52	53	73	68	1,045	235	73	1,207	409	93
Ward 22	833	837	49	37	12	13	834	247	22	876	448	29
Ward 23	801	823	100	90	9	15	693	415	13	699	682	19
Ward 24	538	677	34	14	9	14	656	165	15	693	329	20
Ward 25	937	958	121	98	45	37	948	403	81	916	708	92
Jeffersonville	1,503	1,508	23	17	316	310	1,842	167	315	2,121	454	424
Kendallville	387	471	25	10	2	1	556	85	5	691	182	5
Kokomo	1,197	1,216	43	45	43	37	1,822	169	79	2,229	242	98
Lafayette	2,386	2,585	117	107	58	54	2,696	594	67	3,186	1,280	84
Laporte	1,092	1,114	62	69	13	14	1,041	305	14	1,238	741	20
Lawrenceburg	700	768	9	7	11	10	730	76	7	824	292	12
Lebanon	587	625	2	2	5	17	753	9	17	983	39	24
Logansport	1,894	2,072	63	61	19	19	2,570	441	38	2,986	880	47
Madison	1,367	1,406	10	11	104	113	1,466	98	117	1,775	427	158
Marion	1,308	1,374	20	18	69	53	1,961	109	95	2,352	172	107
Martinsville	389	497	.....	.....	12	9	531	16	14	716	34	18
Michigan city	1,524	1,495	204	197	15	11	1,891	912	80	1,951	1,470	89
Mishawaka	545	505	46	43	4	6	525	124	3	650	249	4
Mount Vernon	651	716	5	1	146	176	756	66	187	863	179	227
Muncie	1,776	1,859	22	21	77	75	2,560	161	97	2,954	302	113
New Albany	3,022	3,137	91	112	338	362	3,735	406	430	4,134	1,063	504
Newcastle	356	419	.....	.....	41	45	499	9	37	695	41	40
Noblesville	460	503	1	.....	23	26	575	19	31	771	39	40
Peru	1,077	1,082	43	38	15	14	1,425	194	32	1,659	394	37
Plymouth	435	479	8	16	.....	.....	420	41	.....	593	140	.....
Portland	602	630	5	2	14	11	787	19	12	982	31	18
Princeton	449	468	.....	2	64	90	490	15	67	633	74	93
Richmond	2,357	2,550	81	90	127	176	2,944	359	183	3,558	877	262
Rushville	484	522	11	12	39	28	643	43	42	815	103	48
Seymour	907	904	16	18	37	62	948	64	40	1,102	189	54
Shelbyville	804	886	8	11	34	46	1,073	53	40	1,363	154	55
South Bend	2,878	3,042	652	654	50	62	2,869	1,895	68	3,420	2,605	81
Terre Haute	4,383	4,872	105	135	183	196	5,891	859	308	6,787	1,754	382
Ward 1	827	976	13	17	1	6	1,346	140	18	1,547	287	20
Ward 2	498	651	7	26	24	23	905	135	69	1,088	255	61
Ward 3	593	648	7	10	37	39	748	111	61	914	220	92
Ward 4	627	675	11	10	19	30	902	93	40	997	209	48
Ward 5	1,009	1,071	39	36	38	28	1,111	180	42	1,214	393	58
Ward 6	702	728	28	32	64	70	770	183	78	895	351	103
Not in wards	127	123	.....	4	.....	.....	109	17	.....	132	39	.....
Tipton	466	488	1	.....	1	1	545	20	5	690	47	4
Union	370	493	3	1	3	7	550	20	5	718	64	6
Valparaiso	690	840	61	58	1	.....	892	205	1	1,079	372	1
Vincennes	1,408	1,537	28	34	72	99	1,432	183	73	1,668	484	102
Wabash	867	873	13	23	15	11	957	82	29	1,201	174	37
Warsaw	500	600	.....	3	8	13	695	39	10	947	91	14
Washington	999	1,026	22	13	16	36	1,139	121	39	1,343	260	46
West Indianapolis	510	449	12	15	36	38	811	76	46	913	124	50
Winchester	444	487	1	2	20	9	568	10	14	793	43	23
Iowa:												
Atlantic	670	703	49	60	1	1	636	185	8	862	314	9
Belle Plaine	368	397	32	40	3	.....	450	99	1	555	179	2
Boone	989	1,017	101	143	20	22	967	321	8	1,204	524	16
Burlington	3,307	3,660	312	316	56	64	3,292	1,363	98	3,525	2,555	114
Cedar Falls	446	528	58	82	1	.....	481	184	2	628	354	2

TABLE 28.—PERSONS OF SCHOOL, MILITIA, AND VOTING AGES, BY SEX, NATIVITY, AND COLOR, FOR PLACES OF 2,500 INHABITANTS OR MORE: 1890—Continued.

CITIES, TOWNS, VILLAGES, AND BOROUGHS.	5 TO 20 YEARS, INCLUSIVE.						MALES 18 TO 44 YEARS, INCLUSIVE.			MALES 21 YEARS AND OVER.		
	Native white.		Foreign white.		Total colored.							
	Males.	Females.	Males.	Females.	Males.	Females.	Native white.	Foreign white.	Total colored.	Native white.	Foreign white.	Total colored.
Iowa—Continued.												
Cedar Rapids	2,499	2,807	324	452	33	25	2,713	1,202	47	3,171	1,720	67
Centerville	561	585	56	40	15	16	614	163	13	753	238	15
Chariton	485	550	18	21	22	12	494	77	14	650	129	21
Charles city	373	467	50	48	.....	.....	342	116	1	464	263	1
Cherokee	558	622	29	40	1	.....	620	168	1	709	231	1
Clarinda	407	562	5	6	27	43	672	101	29	919	166	33
Clinton	1,825	1,929	328	426	32	32	1,894	1,099	41	2,116	1,694	55
Council Bluffs	3,039	3,196	308	404	49	38	4,006	1,422	111	4,575	2,041	114
Creston	1,152	1,273	58	99	8	11	1,238	269	11	1,438	475	12
Davenport	4,000	4,161	378	470	39	49	3,280	1,888	60	3,343	3,872	78
Ward 1	762	757	96	105	.....	.....	427	427	.....	341	880	.....
Ward 2	604	600	116	110	.....	.....	371	421	.....	290	838	.....
Ward 3	463	526	52	70	5	11	376	350	9	327	699	12
Ward 4	654	710	23	65	9	16	820	213	18	894	442	21
Ward 5	571	635	30	41	21	20	676	177	30	811	392	39
Ward 6	591	618	32	55	1	.....	502	214	2	581	429	4
Not in wards	355	315	29	24	3	2	108	86	1	99	192	2
Decorah	476	500	26	46	.....	.....	392	154	1	413	311	1
Des Moines	7,833	8,129	583	708	179	196	8,725	2,344	305	10,183	3,548	377
Ward 1	1,089	1,157	34	47	5	4	1,105	159	9	1,355	250	10
Ward 2	1,007	1,101	41	72	17	18	1,253	192	26	1,517	324	34
Ward 3	1,355	1,460	55	99	69	68	1,901	298	123	2,194	475	146
Ward 4	992	1,040	95	114	25	33	1,390	395	79	1,489	594	86
Ward 5	1,191	1,208	166	181	26	29	1,114	703	31	1,326	976	45
Ward 6	1,566	1,551	144	152	29	35	1,427	468	32	1,653	728	47
Ward 7	633	612	48	43	8	9	535	129	5	649	201	9
Dubuque	4,482	4,806	433	457	21	21	4,841	1,888	36	4,839	3,646	44
Ward 1	781	797	25	18	1	.....	924	164	2	1,011	450	1
Ward 2	602	736	19	34	8	7	886	294	9	926	541	13
Ward 3	1,010	1,041	121	132	1	4	1,118	526	4	1,047	945	6
Ward 4	799	1,004	46	71	11	10	875	212	21	970	462	24
Ward 5	1,290	1,228	222	202	.....	.....	1,038	692	.....	885	1,248	.....
Fairfield	535	525	6	6	9	9	564	43	10	830	94	15
Fort Dodge	711	808	72	88	11	9	678	270	9	794	494	10
Fort Madison	1,192	1,200	45	47	29	32	1,691	298	61	1,804	632	73
Grinnell	526	557	13	16	.....	3	673	60	3	805	118	9
Independence	436	534	13	18	2	3	467	69	4	682	205	6
Iowa city	1,078	1,130	74	81	8	11	1,129	249	11	1,283	619	15
Keokuk	1,954	2,033	89	100	171	226	2,381	469	232	2,650	1,065	329
Knoxville	421	460	5	6	2	3	446	22	4	665	53	4
Lemars	618	680	98	117	.....	.....	550	286	1	610	431	1
Lyons	803	880	122	139	3	6	689	401	3	794	758	7
Maquoketa	444	501	16	22	.....	.....	457	80	.....	680	169	1
Marion	452	482	7	18	4	7	612	67	5	774	127	7
Marshall	1,278	1,397	103	152	21	24	1,410	491	29	1,745	703	36
Mason	575	659	35	57	1	1	742	165	3	885	277	4
Missouri Valley	371	432	19	47	.....	1	592	124	3	687	175	4
Mount Pleasant	556	627	14	21	56	68	587	82	39	806	178	72
Muscatine	1,648	1,744	193	170	21	23	1,831	575	29	2,082	1,102	42
Newton	362	415	4	11	22	23	402	31	9	609	73	22
Oskaloosa	864	1,024	27	50	58	64	1,201	140	71	1,562	262	104
Ottumwa	2,100	2,265	127	134	68	80	2,574	556	123	2,972	904	144
Perry	446	500	16	24	3	3	538	67	4	676	116	4
Red Oak	503	536	42	50	8	5	533	138	11	703	200	13
Sioux city	4,904	4,925	796	875	46	24	8,751	3,679	188	9,089	4,338	191
Ward 1	1,098	1,104	149	176	10	5	1,539	504	12	1,495	654	13
Ward 2	207	200	37	33	16	4	1,402	311	73	1,455	337	74
Ward 3	963	967	194	207	7	4	1,492	1,033	16	1,497	1,167	14
Ward 4	923	940	52	153	2	1	2,190	355	33	2,532	446	34
Ward 5	981	972	290	237	8	6	1,186	1,239	42	1,164	1,403	44
Ward 6	732	742	74	69	3	4	942	237	12	946	331	12
Vinton	488	461	9	11	.....	1	456	39	.....	679	81	.....
Washington	460	556	2	7	7	8	514	37	13	756	102	22
Waterloo	1,003	1,123	39	51	.....	1	1,088	228	1	1,426	433	2
Webster	399	505	20	37	2	4	463	93	7	633	143	7
What Cheer	449	456	130	135	2	1	392	248	1	444	380	1

TABLE 28.—PERSONS OF SCHOOL, MILITIA, AND VOTING AGES, BY SEX, NATIVITY, AND COLOR, FOR PLACES OF 2,500 INHABITANTS OR MORE: 1890—Continued.

CITIES, TOWNS, VILLAGES, AND BOROUGHS.	5 TO 20 YEARS, INCLUSIVE.						MALES 18 TO 44 YEARS, INCLUSIVE.			MALES 21 YEARS AND OVER.		
	Native white.		Foreign white.		Total colored.							
	Males.	Females.	Males.	Females.	Males.	Females.	Native white.	Foreign white.	Total colored.	Native white.	Foreign white.	Total colored.
Kansas:												
Abilene	561	618	9	13	22	30	596	61	32	794	111	32
Argentine	570	600	88	62	139	111	855	321	189	922	420	204
Arkansas city	1,260	1,319	22	26	60	70	1,893	149	81	2,272	213	87
Atchison	1,780	1,940	98	120	411	488	2,173	387	413	2,547	742	561
Chanute	362	468	12	10	37	42	543	58	29	680	90	36
Clay Center	398	506	19	43	45	38	396	76	30	539	147	39
Concordia	487	576	16	30	4	2	534	85	6	657	175	10
Eldorado	505	657	8	7	9	6	624	44	9	812	91	10
Emporia	1,013	1,267	52	72	139	143	1,140	224	101	1,405	380	158
Fort Scott	1,605	1,866	32	38	332	345	2,060	208	280	2,542	394	385
Girard	412	477	3	3	26	31	411	33	24	571	59	28
Holton	436	501	13	19	26	34	465	54	30	575	111	38
Horton	507	532	10	13	7	8	803	90	17	891	136	17
Hutchinson	1,350	1,461	32	52	49	82	1,696	159	82	2,073	258	89
Independence	548	582	6	12	43	50	435	36	24	618	87	44
Junction city	699	764	36	47	47	60	726	180	59	820	324	75
Kansas city	4,930	5,092	400	418	837	973	6,578	1,977	1,002	7,325	2,906	1,325
Ward 1	636	687	100	120	93	107	782	523	124	819	692	144
Ward 2	859	858	74	55	228	280	1,083	298	290	1,238	464	390
Ward 3	884	953	30	39	358	392	1,128	170	375	1,339	274	515
Ward 4	652	666	39	49	76	101	854	214	99	977	361	123
Ward 5	745	745	94	106	53	62	1,045	392	69	1,118	553	95
Ward 6	1,154	1,183	63	49	29	31	1,686	380	45	1,834	562	58
Lawrence	1,204	1,317	39	50	439	427	1,333	193	352	1,752	439	505
Leavenworth	2,594	2,773	238	222	555	570	2,411	759	468	2,775	1,749	718
McPherson	477	601	28	36	11	8	524	116	11	652	175	12
Manhattan	430	529	21	25	59	57	482	50	49	627	113	69
Newton	803	869	93	107	43	43	867	214	56	1,101	335	65
Olathe	508	591	8	7	58	62	535	28	58	718	76	67
Osage	462	415	133	118	73	66	300	410	53	358	512	85
Osawatomie	292	305	7	5	27	32	695	79	27	823	148	41
Oswego	351	369	14	10	117	120	417	14	66	541	42	97
Ottawa	862	1,069	25	32	114	147	910	101	80	1,305	199	115
Paola	397	478	1	4	90	90	450	19	61	621	65	90
Parsons	919	1,073	18	17	150	146	1,156	121	133	1,426	215	196
Pittsburg	1,012	1,031	82	84	26	18	1,322	272	36	1,513	392	36
Salina	950	996	52	78	70	73	1,075	219	74	1,200	359	94
Topeka	3,812	4,173	261	304	913	1,046	4,799	922	922	5,994	1,510	1,236
Ward 1	698	771	48	37	204	275	808	130	182	1,040	217	277
Ward 2	1,102	1,176	124	118	152	165	1,429	367	179	1,718	584	221
Ward 3	805	1,002	24	59	241	232	1,089	136	208	1,388	221	281
Ward 4	777	870	55	74	124	150	1,091	232	185	1,367	395	221
Ward 5	430	354	10	16	192	224	382	57	168	481	93	236
Wellington	682	761	1	7	14	10	925	53	32	1,138	93	34
Wichita	3,353	3,739	107	130	225	207	4,892	607	421	5,835	942	431
Winfield	789	860	10	14	31	40	967	65	51	1,240	121	60
Kentucky:												
Ashland	682	744	2	4	57	55	738	57	67	861	149	79
Bellevue	543	587	26	20	3	3	462	111	3	510	232	2
Bowling Green	854	916	6	7	481	569	1,121	47	485	1,319	136	594
Covington	5,749	5,955	220	223	299	332	5,908	1,374	437	6,057	3,062	510
Ward 1	549	628	22	22	25	44	602	99	58	678	239	73
Ward 2	352	346	6	3	60	56	528	76	88	606	176	100
Ward 3	602	662	27	26	16	23	624	162	21	608	376	23
Ward 4	423	506	23	23	58	60	617	87	107	722	188	120
Ward 5	619	611	24	29	36	36	562	188	36	532	413	44
Ward 6	649	683	9	11	39	41	589	81	42	596	228	46
Ward 7	804	793	42	32	16	9	785	205	12	733	443	19
Ward 8	607	639	20	29	29	34	683	153	39	724	318	46
Ward 9	553	528	14	14	13	19	507	114	27	523	259	28
Ward 10	591	559	33	34	7	10	411	209	7	334	422	11
Cynthiana	303	319	3	3	210	222	347	26	192	455	60	259
Danville	365	349	19	5	322	363	383	25	332	447	43	462
Dayton	780	733	16	18	5	6	689	104	12	758	281	14
Frankfort	941	898	12	11	476	529	1,128	62	490	1,416	123	628
Harrodsburg	274	305	.....	1	236	261	373	9	218	507	27	323

TABLE 28.—PERSONS OF SCHOOL, MILITIA, AND VOTING AGES, BY SEX, NATIVITY, AND COLOR, FOR PLACES OF 2,500 INHABITANTS OR MORE: 1890—Continued.

CITIES, TOWNS, VILLAGES, AND BOROUGHS.	5 TO 20 YEARS, INCLUSIVE.						MALES 18 TO 44 YEARS, INCLUSIVE.			MALES 21 YEARS AND OVER.		
	Native white.		Foreign white.		Total colored.							
	Males.	Females.	Males.	Females.	Males.	Females.	Native white.	Foreign white.	Total colored.	Native white.	Foreign white.	Total colored.
Kentucky—Continued.												
Henderson	920	1,051	6	10	591	673	1,064	101	663	1,238	204	790
Hopkinsville	481	524	4	10	509	635	552	28	483	725	55	612
Lebanon	314	307	.....	2	212	218	331	4	175	458	22	208
Lexington	2,023	2,206	18	48	1,427	1,517	2,643	266	1,499	3,247	569	2,047
Louisville	20,886	21,858	853	855	4,291	4,836	24,496	5,249	6,553	25,671	11,098	7,915
Ward 1	2,321	2,250	96	76	188	203	2,402	513	278	2,381	1,160	320
Ward 2	2,056	2,139	122	112	144	146	1,859	619	145	1,722	1,310	184
Ward 3	1,974	2,019	75	85	304	321	1,971	495	361	1,871	1,170	450
Ward 4	1,517	1,597	58	73	449	611	1,616	469	541	1,623	975	716
Ward 5	1,432	1,565	113	111	497	555	1,914	473	814	2,161	816	1,035
Ward 6	940	1,060	19	49	267	236	1,248	185	388	1,580	361	454
Ward 7	738	792	17	27	64	100	1,310	152	230	1,570	295	258
Ward 8	863	957	36	44	324	432	1,541	220	638	1,740	420	759
Ward 9	935	1,080	52	42	465	507	1,541	336	884	1,614	622	1,027
Ward 10	1,484	1,607	37	43	767	828	2,000	395	1,147	2,083	914	1,381
Ward 11	3,624	3,672	173	131	653	679	3,979	845	861	3,960	1,862	1,033
Ward 12	3,002	3,120	55	62	169	218	3,115	547	266	3,366	1,193	298
Mayfield	376	418	2	1	129	150	455	12	161	533	22	181
Maysville	667	769	1	.....	118	156	863	43	167	1,067	159	236
Middleboro	415	366	11	9	74	49	1,099	97	277	1,119	129	243
Mount Sterling	399	415	4	2	235	253	473	39	245	600	70	296
Newport	3,984	4,151	144	162	55	66	4,089	945	103	4,014	2,281	127
Owensboro	1,231	1,316	8	9	411	471	1,560	79	497	1,865	211	638
Paducah	1,329	1,477	19	21	674	774	1,889	155	955	2,203	324	1,110
Paris	369	411	4	4	263	301	499	35	303	633	106	479
Richmond	437	432	3	1	432	443	719	23	704	808	62	742
Shelbyville	201	230	1	1	237	260	253	11	235	331	33	327
Somerset	337	360	2	5	87	101	531	31	108	602	47	125
Winchester	322	361	5	3	361	452	498	33	458	639	57	627
Louisiana:												
Alexandria	252	285	4	1	278	329	257	30	241	285	84	292
Baton Rouge	798	888	12	11	1,041	1,094	951	108	1,572	979	235	1,799
Donaldsonville	236	301	7	6	263	337	226	46	306	253	90	403
Gretna	356	385	7	4	230	245	356	79	246	344	176	323
Lake Charles	442	440	6	16	174	200	446	96	230	506	163	246
Monroe	229	251	6	8	275	309	353	66	332	394	112	378
New Iberia	357	413	4	8	269	315	339	45	258	379	95	322
New Orleans	28,872	30,923	889	932	9,946	11,852	29,673	6,440	11,724	29,719	15,525	15,572
Ward 1	1,732	2,014	38	41	348	533	1,877	297	498	1,829	855	670
Ward 2	1,927	2,242	52	56	422	606	2,402	458	668	2,406	1,128	867
Ward 3	3,006	2,789	116	80	1,483	1,558	3,366	860	1,899	3,419	1,964	2,504
Ward 4	1,309	1,434	52	57	436	622	1,574	477	668	1,611	993	870
Ward 5	2,374	2,229	152	152	1,122	1,189	2,435	952	1,243	2,365	1,783	1,531
Ward 6	1,692	1,853	130	162	531	747	1,544	541	594	1,638	1,119	775
Ward 7	2,485	2,613	66	55	1,301	1,488	2,341	416	1,225	2,402	1,168	1,721
Ward 8	1,665	1,813	34	27	210	247	1,688	247	231	1,630	730	321
Ward 9	2,604	2,795	55	47	448	490	2,381	501	484	2,224	1,284	721
Ward 10	2,613	2,919	49	88	587	801	2,788	452	742	2,753	1,266	975
Ward 11	2,639	2,907	46	67	813	971	2,628	429	960	2,633	1,145	1,187
Ward 12	1,656	1,742	23	28	389	491	1,587	246	481	1,650	689	599
Ward 13	964	1,043	2	6	396	369	906	119	376	911	307	515
Ward 14	606	801	28	22	197	256	501	107	235	558	297	333
Ward 15	939	1,031	22	26	723	884	1,044	180	911	1,073	457	1,198
Ward 16	273	257	12	5	327	380	242	71	325	232	148	468
Ward 17	388	441	12	13	213	220	369	87	184	385	192	317
Plaquemine	279	277	9	8	287	341	260	56	396	274	116	425
Shreveport	667	782	20	13	1,256	1,495	906	194	1,438	1,036	349	1,789
Maine:												
Auburn	1,385	1,378	182	198	1	1	2,014	356	2	2,920	478	3
Augusta	1,132	1,143	281	349	3	12	1,861	452	17	2,635	584	22
Bangor	2,353	2,506	258	267	8	3	3,404	997	35	4,488	1,546	35
Bath	1,068	1,067	117	114	11	4	1,485	315	20	2,302	555	25
Belfast	696	738	2	7	4	1	973	33	5	1,559	76	5
Biddeford	1,404	1,416	986	1,238	.....	.....	1,323	1,351	4	1,857	1,674	4
Brewer	531	527	80	65	.....	.....	801	307	2	1,065	376	3
Bridgton	280	447	10	8	.....	.....	461	22	.....	765	40	1
Bristol	448	397	5	4	2	.....	570	17	2	851	27	7
Brunswick	780	508	277	336	10	15	906	321	16	1,276	381	25

TABLE 28.—PERSONS OF SCHOOL, MILITIA, AND VOTING AGES, BY SEX, NATIVITY, AND COLOR, FOR PLACES OF 2,500 INHABITANTS OR MORE: 1890—Continued.

Cities, towns, villages, and boroughs.	5 to 20 years, inclusive.						Males 18 to 44 years, inclusive.			Males 21 years and over.		
	Native white.		Foreign white.		Total colored.							
	Males.	Females.	Males.	Females.	Males.	Females.	Native white.	Foreign white.	Total colored.	Native white.	Foreign white.	Total colored.
Maine—Continued.												
Bucksport	484	474	3	4	1	.....	508	14	1	794	52	.....
Calais	1,052	1,004	249	264	2	4	898	537	5	1,045	849	9
Camden	593	641	6	9	1	.....	886	35	2	1,385	57	1
Cape Elizabeth	895	820	56	47	1	2	970	152	1	1,342	241	2
Caribou	671	662	145	135	.....	.....	587	281	.....	678	382	.....
Deering	674	712	53	55	1	2	837	213	4	1,317	283	4
Deer Isle	584	592	7	2	2	.....	687	29	1	964	38	4
Dexter	335	360	14	30	.....	.....	458	62	.....	744	111	.....
Eastport	706	657	163	182	2	4	703	263	4	862	437	4
Ellsworth	734	755	19	20	.....	.....	944	50	3	1,347	121	3
Fairfield	494	417	59	47	.....	1	620	155	.....	906	202	.....
Farmington	431	497	2	7	.....	.....	576	30	3	949	55	4
Fort Fairfield	539	568	139	131	.....	.....	543	228	1	631	323	1
Frenchville	535	569	24	13	.....	.....	361	66	.....	356	162	.....
Gardiner	641	819	54	55	5	5	1,038	200	8	1,503	222	14
Gorham	414	344	14	12	.....	.....	487	37	.....	839	54	.....
Hallowell	364	418	53	55	.....	.....	509	221	.....	761	261	.....
Houlton	438	454	211	211	10	8	526	352	5	641	521	7
Kennebunk	358	407	27	21	.....	.....	568	73	1	900	92	1
Kittery	395	371	3	1	.....	3	561	45	2	820	67	2
Lewiston	2,193	2,223	1,219	1,474	11	7	2,538	2,046	15	3,134	2,579	17
Lisbon	390	398	87	101	1	.....	431	228	1	643	275	1
Norway	319	354	7	13	3	3	506	25	3	798	46	3
Oldtown	561	559	140	103	43	46	873	378	92	1,325	514	135
Orono	397	371	66	49	.....	.....	522	238	.....	603	320	.....
Paris	414	429	7	4	.....	1	599	17	.....	991	21	.....
Pittsfield	337	354	21	21	.....	.....	548	42	1	742	52	1
Portland	4,346	4,707	443	630	34	26	5,827	1,709	76	7,751	2,849	95
Ward 1	826	816	89	101	12	7	994	255	14	1,274	463	21
Ward 2	664	772	91	76	9	13	792	343	23	877	594	30
Ward 3	560	684	75	99	2	2	905	285	9	1,189	419	17
Ward 4	654	574	68	99	1	.....	801	304	9	1,014	470	11
Ward 5	414	484	33	68	6	1	619	131	12	977	214	7
Ward 6	473	531	33	67	3	1	760	144	1	1,105	251	1
Ward 7	755	846	54	120	1	2	956	247	8	1,315	438	8
Presque Isle	452	441	99	90	.....	.....	473	189	.....	608	276	.....
Richmond	426	403	11	10	.....	.....	700	54	1	977	66	2
Rockland	1,039	1,086	24	25	6	1	1,603	150	6	2,384	266	7
Saco	705	761	95	106	2	.....	925	206	1	1,505	263	3
Sanford	509	508	151	153	.....	.....	689	256	.....	951	309	.....
Skowhegan	575	661	80	82	.....	.....	823	236	2	1,269	322	2
South Berwick	422	454	87	89	1	2	544	139	4	765	187	7
Thomaston	438	416	10	5	2	.....	572	61	1	831	101	2
Vinalhaven	395	434	19	25	.....	.....	461	62	.....	665	93	.....
Waldoboro	476	448	5	5	1	.....	654	8	.....	1,155	19	1
Waterville	901	940	218	245	1	6	1,174	425	3	1,400	590	4
Westbrook	778	766	275	304	3	.....	843	499	3	1,187	588	2
Maryland:												
Annapolis	910	694	11	9	489	543	1,052	186	508	1,103	298	721
Baltimore	53,999	57,511	3,660	4,252	8,595	11,999	61,738	15,472	14,280	69,613	29,569	17,476
Ward 1	3,497	3,561	241	265	48	82	3,404	1,084	88	3,581	2,096	117
Ward 2	2,123	2,215	482	529	26	31	2,068	1,564	100	2,063	2,604	121
Ward 3	1,944	2,137	133	179	284	304	2,250	579	464	2,484	1,308	580
Ward 4	1,685	1,739	405	495	286	353	1,921	1,146	496	2,065	1,829	619
Ward 5	1,801	1,810	184	212	447	570	2,002	638	663	2,174	1,249	882
Ward 6	3,464	3,788	275	250	500	631	3,526	1,176	815	3,785	2,047	1,018
Ward 7	3,621	3,788	212	225	179	265	3,921	938	255	4,395	1,815	309
Ward 8	3,000	3,087	98	137	453	651	3,947	718	1,052	4,424	1,473	1,162
Ward 9	1,236	1,363	205	275	290	521	2,191	804	648	2,813	1,306	799
Ward 10	1,565	1,703	64	88	539	710	2,156	408	950	2,427	955	1,166
Ward 11	1,245	1,378	56	72	1,375	1,629	1,880	385	2,272	2,154	759	2,758
Ward 12	2,619	2,966	49	150	499	1,014	3,198	322	808	4,015	717	991
Ward 13	1,651	1,816	111	130	292	427	2,202	578	489	2,433	1,191	608
Ward 14	2,181	2,536	72	79	323	437	2,589	462	433	2,999	995	527
Ward 15	1,625	1,715	138	138	430	580	2,025	495	812	2,264	1,008	1,042
Ward 16	1,515	1,549	86	84	536	622	1,786	436	956	1,883	1,025	1,192
Ward 17	3,920	3,928	303	332	107	139	4,294	1,130	161	4,598	1,998	209
Ward 18	3,721	3,859	273	278	491	524	3,638	1,106	731	3,903	2,030	906

TABLE 28.—PERSONS OF SCHOOL, MILITIA, AND VOTING AGES, BY SEX, NATIVITY, AND COLOR, FOR PLACES OF 2,500 INHABITANTS OR MORE: 1890—Continued.

CITIES, TOWNS, VILLAGES, AND BOROUGHS.	5 TO 20 YEARS, INCLUSIVE.						MALES 18 TO 44 YEARS, INCLUSIVE.			MALES 21 YEARS AND OVER.		
	Native white.		Foreign white.		Total colored.							
	Males.	Females.	Males.	Females.	Males.	Females.	Native white.	Foreign white.	Total colored.	Native white.	Foreign white.	Total colored.
Maryland—Continued.												
Baltimore—Continued.												
Ward 19	2,881	3,288	34	75	686	1,090	3,448	282	916	4,352	729	1,094
Ward 20	2,535	2,768	36	63	447	733	3,005	300	603	3,642	693	752
Ward 21	2,817	2,689	121	96	120	197	2,510	500	161	2,756	901	174
Ward 22	3,353	3,828	82	100	237	489	3,777	421	407	4,403	841	450
Cambridge	434	486	2	1	228	282	545	20	289	709	28	353
Chestertown	246	248	1	.....	182	231	287	8	186	390	14	284
Cumberland	2,030	2,164	49	50	189	173	1,908	311	189	2,168	714	229
Easton	298	299	2	.....	173	202	332	13	228	477	25	303
Frederick	970	1,158	5	2	231	298	1,190	38	252	1,601	149	371
Frostburg	653	682	24	12	40	46	578	124	36	575	133	49
Hagerstown	1,459	1,630	5	14	144	204	1,707	44	168	2,180	140	249
Havre de Grace	376	417	5	2	145	132	518	28	134	635	89	177
Salisbury	349	349	1	.....	134	179	420	7	124	564	11	193
Sparrow Point	204	145	25	18	120	40	440	146	440	750	247	495
Westminster	402	462	1	.....	71	69	452	11	62	621	41	84
Massachusetts:												
Abington	564	506	22	23	1	.....	805	107	2	1,108	238	4
Adams	1,123	1,144	473	470	2	3	962	936	5	1,047	1,266	8
Amesbury	1,144	1,185	208	207	2	8	1,521	851	10	1,930	1,126	12
Amherst	683	551	36	39	12	18	989	131	36	1,218	183	41
Andover	1,027	721	104	129	10	9	933	356	22	1,024	580	16
Arlington	681	756	89	126	4	10	714	504	8	927	687	10
Ashland	317	334	38	40	1	1	405	173	2	558	244	3
Athol	760	777	54	67	2	3	1,298	314	2	1,793	396	3
Attleboro	946	911	155	215	19	19	1,125	494	23	1,452	731	34
Barnstable	478	461	11	16	10	13	618	48	9	1,141	89	11
Beverly	1,332	1,329	116	155	3	4	1,774	421	5	2,546	635	6
Blackstone	749	694	270	212	.....	1	673	860	.....	775	1,139	.....
Boston	49,366	50,524	9,220	11,564	925	971	61,257	45,310	2,985	71,593	62,912	3,405
Ward 1	2,409	2,404	507	573	13	12	2,613	1,775	26	3,067	2,565	33
Ward 2	2,157	1,791	543	463	11	2	2,296	2,137	22	2,473	3,148	21
Ward 3	1,588	1,675	192	253	5	7	2,030	969	25	2,378	1,531	27
Ward 4	1,613	1,614	186	221	25	28	2,004	938	39	2,452	1,413	46
Ward 5	1,312	1,289	234	219	5	1	2,176	1,377	43	2,617	1,820	41
Ward 6	2,006	2,066	709	751	7	4	1,706	3,433	53	1,562	4,445	56
Ward 7	1,051	985	690	721	3	5	1,662	2,428	27	2,093	2,950	33
Ward 8	1,314	1,277	315	395	44	50	1,879	1,685	135	2,032	2,174	166
Ward 9	828	835	130	229	298	290	1,532	871	735	1,906	1,237	931
Ward 10	368	327	108	275	18	20	1,901	912	170	2,539	1,096	196
Ward 11	1,426	1,536	210	521	82	101	3,072	1,572	481	4,147	2,028	506
Ward 12	1,165	1,138	255	281	11	18	1,982	1,725	57	2,246	2,351	65
Ward 13	3,031	2,944	580	581	8	7	2,335	3,056	22	2,041	4,320	21
Ward 14	3,462	3,524	493	594	9	3	3,922	2,277	42	4,261	3,420	41
Ward 15	2,449	2,495	394	423	5	2	2,341	1,764	15	2,380	2,567	16
Ward 16	1,523	1,688	439	535	77	50	2,534	2,409	376	2,848	3,074	382
Ward 17	1,296	1,413	166	300	65	76	2,666	1,254	213	3,255	1,728	243
Ward 18	1,190	1,493	173	364	45	51	2,420	961	123	3,435	1,375	131
Ward 19	2,945	3,024	553	519	99	130	2,818	2,600	202	2,945	3,602	246
Ward 20	3,001	3,036	424	559	16	23	3,440	2,008	43	3,923	3,110	50
Ward 21	2,589	2,735	259	527	6	7	3,152	1,307	18	4,203	1,940	18
Ward 22	2,558	2,844	486	565	1	4	2,108	2,327	10	2,082	3,266	12
Ward 23	3,012	3,110	468	689	34	36	2,942	2,137	48	3,535	3,147	56
Ward 24	3,610	3,768	468	689	8	11	4,028	2,232	15	5,172	3,038	19
Ward 25	1,463	1,513	238	317	30	33	1,698	1,156	45	2,001	1,567	49
Bradford	454	570	42	52	2	5	596	187	6	782	236	9
Braintree	579	578	87	86	2	1	765	311	5	1,063	438	4
Bridgewater	443	476	30	34	9	15	794	246	21	1,134	554	32
Brockton	3,189	3,094	480	575	6	14	5,026	2,065	39	6,065	2,585	42
Ward 1	274	265	37	48	.....	3	605	211	7	774	246	9
Ward 2	416	419	31	72	2	6	795	189	16	975	264	17
Ward 3	535	508	90	92	1	1	936	392	2	1,150	429	1
Ward 4	487	459	143	145	1	3	619	504	3	648	605	2
Ward 5	558	537	49	46	.....	.....	696	288	6	833	408	8
Ward 6	493	473	58	68	.....	.....	684	216	2	831	295	2
Ward 7	426	433	72	104	2	1	691	265	3	854	338	3
Brookfield	400	453	81	50	1	1	502	270	3	734	355	5
Brookline	1,236	1,421	203	345	5	3	1,387	1,034	22	1,781	1,444	19

TABLE 28.—PERSONS OF SCHOOL, MILITIA, AND VOTING AGES, BY SEX, NATIVITY, AND COLOR, FOR PLACES OF 2,500 INHABITANTS OR MORE: 1890—Continued.

Cities, towns, villages, and boroughs.	5 to 20 years, inclusive.						Males 18 to 44 years, inclusive.			Males 21 years and over.		
	Native white.		Foreign white.		Total colored.							
	Males.	Females.	Males.	Females.	Males.	Females.	Native white.	Foreign white.	Total colored.	Native white.	Foreign white.	Total colored.
Massachusetts—Cont'd.												
Cambridge	8,596	8,058	1,694	1,963	277	330	9,454	6,903	474	10,318	9,326	567
Ward 1	1,812	1,341	200	298	60	86	2,556	793	81	2,354	1,126	96
Ward 2	2,222	2,156	452	481	147	172	2,235	1,896	251	2,589	2,564	313
Ward 3	1,567	1,597	379	399	4	1	1,561	1,704	20	1,576	2,261	23
Ward 4	2,026	2,010	450	550	58	60	2,113	1,494	111	2,574	2,081	120
Ward 5	969	954	213	235	8	11	989	1,016	11	1,225	1,294	15
Canton	596	618	63	83	1	6	634	290	4	759	524	5
Chelmsford	352	319	38	52	.....	.....	369	151	.....	576	271	.....
Chelsea	3,152	3,276	587	689	83	98	3,929	2,105	189	5,121	2,986	224
Ward 1	612	643	115	117	4	7	791	445	16	1,021	606	20
Ward 2	828	823	140	146	27	31	949	628	71	1,194	870	90
Ward 3	841	870	204	213	5	7	953	627	12	1,156	859	14
Ward 4	871	940	128	213	47	53	1,236	405	90	1,750	651	100
Chicopee	1,484	1,592	717	718	1	1	1,550	1,622	4	1,754	2,139	6
Clinton	1,243	1,339	414	526	.....	1	1,030	1,019	3	1,139	1,404	3
Concord	820	428	134	73	15	1	941	411	19	947	477	10
Dalton	419	481	24	33	4	6	494	115	9	551	216	14
Danvers	834	868	80	94	1	1	1,251	397	6	1,730	641	7
Dartmouth	368	360	36	37	3	7	462	113	15	868	137	16
Dedham	958	923	119	147	15	6	972	441	29	1,244	781	30
Deerfield	445	387	38	28	5	4	446	151	3	629	250	6
Dennis	363	400	2	3	2	1	467	16	1	831	43	1
Dudley	423	413	135	133	3	2	294	248	1	330	381	1
East Bridgewater	347	340	53	33	.....	1	444	145	1	732	185	1
Easthampton	626	620	97	96	1	1	556	245	2	632	433	2
Easton	621	540	109	75	3	1	639	381	3	880	536	5
Everett	1,310	1,298	274	285	8	11	1,674	876	15	2,117	1,113	22
Fairhaven	320	337	26	12	6	8	443	63	8	778	87	10
Fall River	7,897	8,266	4,775	5,139	31	28	5,826	9,800	63	6,245	12,673	75
Ward 1	1,091	1,160	1,097	1,214	3	7	729	1,759	6	803	2,133	9
Ward 2	864	932	248	342	.....	.....	839	720	1	855	1,081	1
Ward 3	916	914	314	299	1	.....	593	969	9	535	1,310	9
Ward 4	956	971	468	474	.....	.....	716	1,080	4	693	1,451	4
Ward 5	762	823	414	500	2	.....	591	1,201	5	592	1,524	6
Ward 6	1,241	1,246	1,236	1,261	1	2	547	1,942	7	462	2,400	7
Ward 7	628	700	172	210	7	2	692	491	10	822	676	11
Ward 8	345	411	25	65	9	12	410	126	11	606	219	14
Ward 9	1,094	1,109	801	774	8	5	709	1,512	10	877	1,879	14
Falmouth	297	298	8	13	4	5	372	108	7	675	136	6
Fitchburg	2,437	2,587	764	880	8	4	3,160	2,017	19	3,858	2,676	17
Foxboro	380	301	45	36	5	3	415	104	3	679	181	4
Framingham	1,165	1,270	108	157	3	7	1,330	604	8	1,771	885	9
Franklin	635	704	85	86	.....	.....	705	338	2	934	494	2
Gardner	986	958	275	230	13	8	1,245	693	14	1,627	892	21
Gloucester	2,845	2,909	418	345	4	1	3,336	4,413	13	4,362	5,567	12
Grafton	688	646	151	181	.....	.....	588	338	.....	826	527	.....
Great Barrington	586	668	47	69	15	31	711	177	28	977	339	37
Greenfield	677	749	45	63	5	4	852	240	8	1,163	374	6
Hardwick	370	303	154	158	.....	.....	335	315	.....	452	392	.....
Harwich	376	366	.....	2	7	5	468	9	5	863	24	8
Haverhill	3,032	3,164	527	573	40	54	4,877	1,733	62	6,324	2,267	74
Ward 1	263	255	21	41	1	4	802	78	9	1,180	104	11
Ward 2	235	254	19	36	19	11	469	73	19	686	92	21
Ward 3	402	437	81	76	5	13	865	360	12	954	465	16
Ward 4	449	499	55	64	.....	2	561	151	.....	830	217	1
Ward 5	1,089	1,144	286	279	5	7	1,433	838	9	1,673	1,053	10
Ward 6	594	575	65	77	10	17	747	233	13	1,001	336	15
Hingham	513	533	25	40	17	18	682	152	18	1,093	277	23
Holden	335	346	100	100	.....	.....	314	192	.....	456	294	.....
Holliston	328	316	13	17	2	4	408	94	1	635	206	2
Holyoke	3,759	4,009	1,958	2,285	9	1	3,236	4,673	20	3,298	5,769	16
Ward 1	494	478	219	290	1	.....	377	619	3	328	752	1
Ward 2	454	496	448	464	.....	.....	339	817	5	322	934	5
Ward 3	534	478	435	414	1	.....	277	845	2	229	1,036	2
Ward 4	725	844	505	626	3	1	443	1,191	5	376	1,444	3
Ward 5	335	363	59	92	1	.....	462	274	1	499	364	1
Ward 6	640	737	204	297	2	.....	782	673	4	844	861	3
Ward 7	577	613	88	102	1	.....	556	254	1	700	378	1

TABLE 28.—PERSONS OF SCHOOL, MILITIA, AND VOTING AGES, BY SEX, NATIVITY, AND COLOR, FOR PLACES OF 2,500 INHABITANTS OR MORE: 1890—Continued.

CITIES, TOWNS, VILLAGES, AND BOROUGHS.	5 TO 20 YEARS, INCLUSIVE.						MALES 18 TO 44 YEARS, INCLUSIVE.			MALES 21 YEARS AND OVER.		
	Native white.		Foreign white.		Total colored.							
	Males.	Females.	Males.	Females.	Males.	Females.	Native white.	Foreign white.	Total colored.	Native white.	Foreign white.	Total colored.
Massachusetts—Cont'd.												
Hopkinton	598	551	23	8	1	.....	797	132	2	933	475	2
Hudson	615	616	62	65	.....	.....	779	321	2	979	457	2
Hyde Park	1,363	1,289	231	278	12	17	1,473	714	24	1,779	1,065	30
Ipswich	449	537	73	127	2	3	618	243	3	989	324	6
Lawrence	4,915	5,120	1,813	2,093	15	19	4,251	5,155	42	4,597	7,301	44
Ward 1	742	769	278	326	1	.....	615	839	2	660	1,203	2
Ward 2	713	733	208	254	1	1	631	760	11	688	1,067	10
Ward 3	904	968	333	448	5	6	730	933	10	706	1,377	10
Ward 4	841	898	519	580	5	4	804	1,257	11	920	1,560	10
Ward 5	879	947	283	320	1	6	799	814	5	875	1,196	9
Ward 6	836	805	192	165	2	2	672	552	3	748	898	3
Lee	507	561	25	26	18	14	542	145	24	719	326	35
Leicester	395	459	30	43	.....	.....	456	181	1	572	354	1
Lenox	403	367	33	43	12	20	446	259	18	506	387	26
Leominster	860	999	75	92	2	4	1,271	349	7	1,828	498	9
Lexington	379	347	50	56	6	4	485	238	11	677	337	7
Lowell	7,471	7,741	3,867	4,796	65	54	8,062	8,537	73	9,502	10,910	93
Ward 1	850	894	666	938	53	41	992	1,609	43	1,034	1,952	50
Ward 2	1,288	1,379	598	807	1	3	1,432	1,321	5	1,673	1,680	9
Ward 3	1,722	1,757	470	529	2	1	1,421	1,601	2	1,549	2,198	3
Ward 4	1,254	1,347	464	534	.....	1	1,859	978	5	2,440	1,227	6
Ward 5	1,313	1,316	1,390	1,598	5	5	1,208	2,057	7	1,461	2,454	8
Ward 6	1,044	1,048	279	390	4	3	1,150	971	11	1,345	1,399	17
Lynn	6,140	6,281	1,004	1,081	111	110	9,413	4,221	173	11,979	5,467	232
Ward 1	164	162	14	20	.....	.....	228	41	.....	325	48	1
Ward 2	432	426	42	34	3	5	569	114	1	771	166	3
Ward 3	1,478	1,519	159	215	62	62	1,902	610	103	2,548	876	147
Ward 4	1,012	1,081	190	218	11	11	2,222	926	21	2,760	1,161	25
Ward 5	1,398	1,373	253	269	5	1	2,208	1,058	9	2,785	1,355	12
Ward 6	1,397	1,475	295	276	27	31	2,005	1,260	38	2,401	1,585	44
Ward 7	259	245	51	49	3	.....	279	212	1	389	276	.....
Malden	2,565	2,619	521	670	15	20	3,256	1,772	27	4,156	2,382	31
Mansfield	455	433	26	33	2	.....	652	128	4	858	209	3
Marblehead	963	1,025	60	71	4	3	1,443	230	21	2,164	404	21
Marlboro	2,034	1,956	236	266	11	8	2,226	1,026	10	2,389	1,602	12
Maynard	360	360	74	81	.....	.....	328	278	1	345	412	1
Medford	1,341	1,394	150	171	7	6	1,715	669	18	2,256	1,049	20
Medway	442	419	17	24	.....	1	481	89	1	669	215	1
Melrose	911	991	144	247	11	6	1,345	460	10	1,843	643	10
Merrimac	313	344	35	29	.....	.....	472	175	.....	644	225	.....
Methuen	589	564	157	154	.....	.....	554	351	2	832	515	2
Middleboro	711	756	31	32	1	1	1,059	197	11	1,646	273	14
Milford	1,114	1,233	78	74	3	4	1,491	454	4	1,775	899	5
Millbury	571	624	120	133	.....	.....	557	274	2	715	487	2
Milton	559	499	73	91	10	8	539	320	8	727	449	11
Monson	577	477	65	51	25	13	484	151	5	729	268	4
Montague	845	857	246	224	1	.....	689	654	3	867	845	2
Nantucket	312	341	6	22	.....	3	499	30	2	937	73	5
Natick	1,254	1,315	108	89	11	13	1,513	441	12	1,878	800	14
Needham	420	391	51	56	4	4	381	244	4	512	407	4
New Bedford	3,973	4,237	1,582	1,787	224	221	4,406	3,707	371	6,030	4,839	498
Ward 1	1,066	1,086	785	824	4	3	843	1,530	6	987	1,907	9
Ward 2	480	520	81	86	25	23	694	185	36	1,015	267	46
Ward 3	417	494	16	27	82	70	637	103	106	1,035	178	164
Ward 4	291	351	21	40	37	56	560	138	76	812	227	94
Ward 5	537	545	48	81	59	53	691	223	109	988	342	130
Ward 6	1,182	1,241	631	729	17	16	981	1,528	38	1,193	1,918	55
Newburyport	1,636	1,753	166	223	11	12	2,119	531	20	3,050	899	22
Newton	2,728	2,988	452	793	49	58	3,050	1,775	100	4,107	2,447	107
North Adams	2,080	2,327	441	476	6	12	2,300	1,204	18	2,674	1,732	19
Northampton	1,832	2,295	241	287	16	15	1,945	962	23	2,477	1,501	26
North Andover	495	474	92	85	.....	2	485	285	3	610	471	3
North Attleboro	935	887	121	119	3	3	1,014	426	13	1,291	642	14
Northbridge	530	500	252	215	.....	2	513	561	2	626	731	4
North Brookfield	558	547	27	50	1	4	570	203	3	762	358	3
Norwood	485	397	72	57	1	2	541	362	4	677	482	5
Orange	564	525	64	53	1	.....	854	226	2	1,227	264	1

TABLE 28.—PERSONS OF SCHOOL, MILITIA, AND VOTING AGES, BY SEX, NATIVITY, AND COLOR, FOR PLACES OF 2,500 INHABITANTS OR MORE: 1890—Continued.

CITIES, TOWNS, VILLAGES, AND BOROUGHS.	5 TO 20 YEARS, INCLUSIVE.						MALES 18 TO 44 YEARS, INCLUSIVE.			MALES 21 YEARS AND OVER.		
	Native white.		Foreign white.		Total colored.							
	Males.	Females.	Males.	Females.	Males.	Females.	Native white.	Foreign white.	Total colored.	Native white.	Foreign white.	Total colored.
Massachusetts—Cont'd.												
Oxford	323	326	52	61	4	11	390	128	5	568	216	10
Palmer	768	762	280	391	8	11	760	566	8	931	786	11
Peabody	1,397	1,469	145	122	1	1	1,471	839	2	1,905	1,195	1
Pepperell	380	355	33	42	4	7	400	182	4	740	247	6
Pittsfield	2,386	2,475	213	287	28	38	2,699	932	58	3,056	1,647	78
Plymouth	884	912	135	120	30	9	1,143	305	21	1,724	432	29
Provincetown	597	637	49	59	3	3	527	381	10	802	550	10
Quincy	2,006	1,989	521	451	4	5	1,862	2,179	12	2,355	2,684	11
Randolph	533	539	12	13	3	1	714	105	4	947	292	4
Reading	469	496	55	77	.....	.....	653	226	3	942	289	3
Revere	644	698	147	137	5	5	864	490	10	1,095	617	11
Rockland	716	646	52	51	.....	.....	967	203	2	1,239	411	2
Rockport	485	455	76	66	.....	.....	521	419	1	894	511	1
Salem	3,427	3,560	807	970	26	25	4,152	2,156	49	5,490	3,164	55
Ward 1	610	573	72	92	9	7	629	296	5	796	526	8
Ward 2	586	555	33	65	3	4	896	199	12	1,283	335	12
Ward 3	394	472	62	73	5	7	565	249	11	771	374	10
Ward 4	610	692	75	107	2	2	618	392	8	781	601	8
Ward 5	718	748	519	593	6	3	770	834	10	975	1,001	13
Ward 6	509	520	46	40	1	2	674	186	3	884	327	4
Saugus	458	445	51	71	3	3	549	191	4	806	285	4
Somerville	4,675	4,894	736	978	13	13	6,065	3,013	23	7,568	4,161	23
Ward 1	1,156	1,160	194	231	6	2	1,574	801	3	1,979	1,070	3
Ward 2	1,578	1,690	282	317	2	1	1,801	1,208	4	2,141	1,654	3
Ward 3	945	1,018	112	172	.....	.....	1,411	508	5	1,846	712	5
Ward 4	996	1,026	148	258	5	10	1,279	496	11	1,602	725	12
Southbridge	1,047	1,037	313	345	4	9	746	672	8	878	973	10
South Hadley	462	553	162	146	1	.....	493	332	1	654	483	.....
Spencer	1,378	1,425	123	125	1	1	1,181	628	4	1,380	1,019	4
Springfield	5,147	5,163	771	879	106	148	6,817	3,122	170	8,699	4,336	250
Ward 1	1,545	1,533	252	231	2	9	1,770	1,133	6	2,110	1,508	10
Ward 2	426	361	46	61	16	8	963	399	23	1,120	501	32
Ward 3	570	565	87	113	28	38	768	360	49	867	534	65
Ward 4	439	498	37	76	2	10	688	166	4	986	238	6
Ward 5	1,136	1,211	111	171	38	61	1,398	408	67	2,050	634	93
Ward 6	429	410	80	57	11	18	585	327	18	702	448	34
Ward 7	300	310	23	32	5	4	403	73	2	575	125	4
Ward 8	302	275	135	138	4	.....	242	256	1	289	348	6
Stoneham	724	674	89	85	4	6	1,069	316	12	1,471	491	15
Stoughton	630	604	61	76	1	.....	756	252	4	1,032	421	4
Sutton	397	387	159	186	.....	.....	302	258	1	498	329	1
Swampscott	325	374	29	47	3	5	558	149	6	808	210	6
Taunton	3,073	2,915	646	769	20	22	3,560	1,757	31	4,592	2,710	45
Ward 1	642	549	70	79	.....	1	750	188	1	925	369	2
Ward 2	169	157	11	20	.....	.....	281	85	.....	405	130	.....
Ward 3	487	500	72	85	3	2	484	299	5	545	485	6
Ward 4	207	201	28	37	3	3	295	109	4	446	152	4
Ward 5	137	137	9	12	.....	.....	172	47	.....	281	77	.....
Ward 6	352	333	38	34	5	5	460	186	5	558	271	10
Ward 7	335	306	80	72	.....	1	329	123	2	487	187	5
Ward 8	744	732	338	430	9	10	789	720	14	945	1,039	18
Templeton	449	356	41	32	3	1	487	148	.....	714	230	2
Tewksbury	215	197	72	55	2	4	262	246	3	375	452	3
Uxbridge	448	397	68	76	.....	2	487	231	2	641	353	5
Wakefield	831	847	146	177	1	4	949	499	5	1,352	692	5
Walpole	345	346	38	27	3	.....	337	147	3	507	241	.....
Waltham	2,068	2,220	381	506	3	3	2,808	1,407	17	3,392	1,955	17
Ware	811	902	398	435	2	1	740	658	4	875	930	2
Wareham	476	422	35	33	10	2	531	195	13	828	278	9
Warren	571	604	174	182	.....	.....	613	372	2	781	533	3
Watertown	874	848	137	189	6	1	970	559	7	1,199	836	10
Webster	773	838	309	370	1	8	691	758	6	829	1,053	7
Wellesley	342	692	58	83	.....	1	350	224	2	486	298	4
Westboro	713	581	64	50	4	.....	854	242	5	1,143	403	5
West Boylston	352	419	126	142	1	.....	311	210	2	441	337	3
Westfield	1,161	1,344	107	119	8	7	1,571	547	17	2,253	793	26

TABLE 28.—PERSONS OF SCHOOL, MILITIA, AND VOTING AGES, BY SEX, NATIVITY, AND COLOR, FOR PLACES OF 2,500 INHABITANTS OR MORE: 1890—Continued.

CITIES, TOWNS, VILLAGES, AND BOROUGHS.	5 TO 20 YEARS, INCLUSIVE.						MALES 18 TO 44 YEARS, INCLUSIVE.			MALES 21 YEARS AND OVER.		
	Native white.		Foreign white.		Total colored.							
	Males.	Females.	Males.	Females.	Males.	Females.	Native white.	Foreign white.	Total colored.	Native white.	Foreign white.	Total colored.
Massachusetts—Cont'd.												
Westport	304	330	58	71	4	2	390	106	2	696	113	4
West Springfield	702	741	70	79	.....	.....	766	304	3	947	457	3
Weymouth	1,464	1,613	68	97	9	2	1,866	410	7	2,608	760	11
Whitman	553	554	36	32	1	1	852	169	2	1,187	262	2
Williamstown	609	519	89	91	18	19	800	231	34	923	341	43
Winchendon	549	495	123	131	.....	.....	695	266	3	982	370	3
Winchester	624	566	54	84	7	9	689	410	9	862	548	9
Winthrop	287	313	40	55	4	3	466	162	6	635	213	8
Woburn	1,861	1,778	269	266	10	14	1,699	1,205	31	2,041	1,806	37
Worcester	10,535	10,282	2,001	2,144	155	152	11,564	8,489	226	13,685	11,293	296
Ward 1	989	890	175	190	49	34	1,137	766	55	1,402	956	67
Ward 2	1,432	1,390	363	296	29	39	2,061	1,673	60	2,575	2,036	80
Ward 3	1,246	1,226	221	265	2	4	1,184	1,118	15	1,246	1,622	26
Ward 4	1,484	1,433	219	232	.....	1	1,175	1,111	3	1,092	1,551	5
Ward 5	2,183	1,958	706	640	3	3	1,669	2,445	6	1,547	3,168	8
Ward 6	1,151	1,177	185	235	2	.....	1,264	698	2	1,556	970	3
Ward 7	1,249	1,312	99	188	61	60	1,618	466	54	2,205	695	77
Ward 8	801	896	33	98	9	11	1,456	212	31	2,062	295	30
Wrentham	341	317	37	33	2	3	361	126	.....	592	199	2
Michigan:												
Adrian	1,148	1,236	45	76	30	42	1,259	268	46	1,766	626	73
Albion	448	561	54	73	5	8	624	144	14	868	214	18
Allegan	347	414	15	12	11	13	443	50	10	624	118	23
Alpena	1,282	1,370	561	681	.....	1	825	1,795	3	859	2,269	5
Ann Arbor	1,210	1,303	128	146	53	49	1,410	451	83	1,630	834	94
Ausable	484	496	265	245	.....	1	398	685	4	389	815	4
Battle Creek	1,533	1,759	125	129	45	62	2,599	489	85	3,275	713	110
Bay city	3,435	3,763	1,093	1,198	24	29	3,043	3,464	40	3,261	4,560	47
Ward 1	389	378	122	114	.....	.....	310	412	.....	319	523	.....
Ward 2	243	246	68	74	.....	.....	727	443	5	728	509	7
Ward 3	232	294	28	55	4	3	246	136	4	298	199	2
Ward 4	436	534	103	121	4	7	338	392	8	359	567	13
Ward 5	371	405	122	132	1	7	232	369	6	241	508	10
Ward 6	366	402	127	129	7	9	222	323	7	267	439	7
Ward 7	321	350	124	97	.....	.....	221	267	.....	254	364	.....
Ward 8	288	332	224	246	2	.....	55	493	1	51	606	1
Ward 9	152	191	20	61	3	3	296	129	6	337	179	4
Ward 10	306	284	97	88	2	.....	167	258	1	157	343	1
Ward 11	331	347	58	81	1	.....	229	242	2	250	323	2
Benton Harbor	525	549	31	44	33	28	625	135	28	839	201	33
Bessemer	223	194	94	96	.....	.....	315	734	4	302	811	4
Big Rapids	691	783	126	132	4	2	700	427	3	904	598	4
Cadillac	481	569	114	176	.....	.....	617	511	1	716	625	1
Charlotte	530	590	13	13	2	3	634	58	3	1,031	129	6
Cheboygan	741	783	339	320	6	6	593	915	6	621	1,139	10
Coldwater	700	789	17	20	5	3	869	85	5	1,339	214	7
Detroit	24,973	25,521	7,484	8,415	439	517	21,863	22,033	900	22,575	31,768	1,133
Ward 1	1,309	1,449	242	496	63	72	2,056	986	165	2,385	1,576	203
Ward 2	1,083	1,149	155	343	5	13	1,882	746	19	2,368	1,072	23
Ward 3	1,661	1,632	466	513	184	206	1,360	1,392	344	1,354	2,106	440
Ward 4	1,308	1,403	261	402	5	14	1,828	1,000	12	2,081	1,453	15
Ward 5	1,977	2,143	606	644	70	88	1,455	1,862	149	1,303	2,749	197
Ward 6	1,717	1,801	405	459	5	6	1,953	1,153	5	2,050	1,771	7
Ward 7	1,644	1,632	624	652	50	53	1,349	1,751	124	1,274	2,619	148
Ward 8	1,635	1,637	371	436	2	9	1,629	1,095	1	1,678	1,721	5
Ward 9	2,471	2,640	1,093	1,090	26	19	1,460	2,807	37	1,328	4,023	46
Ward 10	2,220	2,210	505	598	1	6	1,741	1,587	3	1,692	2,436	3
Ward 11	2,142	2,099	395	408	6	2	1,507	1,279	6	1,542	1,866	6
Ward 12	1,750	1,712	804	832	8	7	1,006	1,915	12	989	2,514	13
Ward 13	1,223	1,302	276	324	.....	2	844	970	3	814	1,342	5
Ward 14	953	941	481	474	6	7	550	1,201	9	540	1,540	9
Ward 15	849	803	227	207	1	4	585	759	3	532	1,038	3
Ward 16	1,031	968	573	537	7	9	658	1,530	8	645	1,942	10
Dowagiac	349	381	8	10	7	16	548	63	11	750	122	17
Escanaba	792	865	171	246	.....	.....	776	1,362	.....	812	1,571	1
Flint	1,345	1,413	142	171	32	34	1,540	446	44	2,000	738	55
Fort Gratiot	305	276	186	189	1	.....	243	402	2	274	530	1
Grand Haven	805	830	126	129	9	15	456	429	9	473	787	11

TABLE 28.—PERSONS OF SCHOOL, MILITIA, AND VOTING AGES, BY SEX, NATIVITY, AND COLOR, FOR PLACES OF 2,500 INHABITANTS OR MORE: 1890—Continued.

Cities, towns, villages, and boroughs.	5 to 20 years, inclusive.						Males 18 to 44 years, inclusive.			Males 21 years and over.		
	Native white.		Foreign white.		Total colored.							
	Males.	Females.	Males.	Females.	Males.	Females.	Native white.	Foreign white.	Total colored.	Native white.	Foreign white.	Total colored.
Michigan—Continued.												
Grand Rapids	7,067	7,872	1,910	2,091	93	103	8,176	5,671	161	9,510	7,959	198
Ward 1	1,114	1,260	291	290	12	23	1,349	960	48	1,465	1,350	55
Ward 2	316	346	17	79	3	4	687	170	9	874	255	11
Ward 3	510	647	52	125	3	4	801	196	13	1,028	373	19
Ward 4	800	968	100	170	11	6	1,201	506	19	1,404	749	18
Ward 5	846	951	382	331	33	35	686	787	33	753	1,070	44
Ward 6	747	767	523	482	1	2	515	1,042	2	602	1,319	3
Ward 7	800	887	203	210	2	1	856	693	3	969	951	2
Ward 8	338	400	92	97	.....	3	441	375	4	513	519	4
Ward 9	598	624	123	133	6	2	652	439	4	715	622	6
Ward 10	998	1,022	127	174	22	23	988	503	26	1,187	751	36
Greenville	424	469	24	51	1	2	455	122	1	670	192	2
Hastings	574	475	19	14	.....	.....	532	54	.....	717	113	.....
Hillsdale	506	590	15	24	1	2	683	73	6	966	165	9
Holland	651	616	100	108	.....	.....	517	302	.....	471	563	.....
Ionia	601	708	56	86	3	2	661	196	4	892	332	7
Iron Mountain	586	570	622	471	.....	.....	599	3,083	5	544	3,159	7
Ironwood	565	558	425	333	.....	.....	860	2,677	2	807	2,751	2
Ishpeming	1,180	1,241	619	472	1	1	624	3,160	6	509	3,427	7
Jackson	2,677	2,909	202	220	67	78	3,912	1,021	118	4,827	1,621	153
Kalamazoo	1,985	2,319	387	423	59	76	2,847	1,017	89	3,542	1,712	128
Lansing	1,956	1,830	239	195	72	51	2,124	611	82	2,718	890	104
Lapeer	366	440	36	40	3	.....	376	122	1	574	215	4
Ludington	893	977	319	334	1	3	694	1,094	3	778	1,356	4
Manistee	1,669	1,694	588	596	2	3	835	1,980	3	871	2,500	4
Manistique	221	250	170	146	7	6	346	769	10	362	786	12
Marine	463	508	70	83	.....	.....	484	194	.....	528	322	.....
Marquette	1,061	1,116	330	392	9	14	1,056	1,603	17	1,121	1,972	19
Marshall	581	568	11	11	4	5	653	73	7	890	259	15
Menominee	1,173	1,193	511	478	5	4	1,116	2,143	9	1,030	2,461	12
Monroe	941	979	27	28	4	8	775	110	3	867	407	8
Mount Clemens	710	775	86	87	1	.....	624	281	4	754	484	5
Mount Pleasant	391	383	64	85	5	5	407	154	5	521	223	8
Muskegon	2,836	3,068	820	914	8	12	2,606	2,882	17	2,786	3,865	17
Negaunee	679	718	303	222	.....	.....	409	1,732	2	330	1,928	2
Niles	570	641	15	21	25	26	539	147	19	784	334	40
Oscoda	388	399	159	146	8	9	349	749	10	349	851	16
Owosso	855	936	112	98	1	3	1,151	378	5	1,442	546	7
Petoskey	384	433	43	57	4	7	431	168	5	578	238	9
Pontiac	638	723	58	67	23	27	978	348	42	1,306	681	66
Port Huron	1,481	1,656	677	708	4	4	1,398	1,646	17	1,542	2,251	20
Red Jacket	337	386	136	108	1	.....	179	824	6	143	962	5
Saginaw	6,102	6,495	1,218	1,385	45	43	6,393	4,936	79	6,832	7,003	100
Ward 1	485	498	101	113	2	1	578	461	2	598	604	4
Ward 2	487	586	56	86	12	8	557	400	18	588	576	21
Ward 3	306	338	56	78	6	4	1,147	485	19	1,222	601	23
Ward 4	557	585	85	75	2	2	433	405	4	406	625	4
Ward 5	572	647	123	145	4	9	614	454	9	683	656	12
Ward 6	418	460	58	103	3	8	374	291	7	435	417	9
Ward 7	511	552	122	137	3	1	429	380	3	426	539	4
Ward 8	253	254	55	56	.....	.....	233	197	.....	253	279	.....
Ward 9	307	324	43	42	.....	.....	271	127	.....	303	201	.....
Ward 10	429	435	108	103	6	3	387	349	2	440	494	4
Ward 11	471	470	120	133	.....	1	293	379	1	298	525	4
Ward 12	374	368	76	87	1	1	348	293	5	382	407	5
Ward 13	260	309	38	58	4	1	270	183	5	318	292	5
Ward 14	308	306	55	56	.....	.....	234	216	.....	242	360	.....
Ward 15	364	363	122	113	2	4	225	316	4	238	427	5
St. Ignace	351	395	96	97	.....	.....	409	371	2	432	447	2
St. Johns	425	506	13	15	4	3	602	76	4	783	141	6
St. Joseph	486	557	56	83	20	18	634	205	53	744	347	55
Sault Ste. Marie	532	538	416	490	3	2	534	993	7	540	1,198	8
Three Rivers	406	445	7	14	5	7	577	60	15	844	119	39
Traverse	465	565	84	109	.....	.....	658	504	1	763	703	2
West Bay city	1,784	1,748	564	486	.....	.....	1,516	1,681	2	1,583	2,204	4
Wyandotte	625	630	82	59	.....	.....	442	311	.....	438	572	.....
Ypsilanti	663	912	30	53	94	84	865	133	120	1,201	280	173

TABLE 28.—PERSONS OF SCHOOL, MILITIA, AND VOTING AGES, BY SEX, NATIVITY, AND COLOR, FOR PLACES OF 2,500 INHABITANTS OR MORE: 1890—Continued.

CITIES, TOWNS, VILLAGES, AND BOROUGHS.	5 TO 20 YEARS, INCLUSIVE.						MALES 18 TO 44 YEARS, INCLUSIVE.			MALES 21 YEARS AND OVER.		
	Native white.		Foreign white.		Total colored.							
	Males.	Females.	Males.	Females.	Males.	Females.	Native white.	Foreign white.	Total colored.	Native white.	Foreign white.	Total colored.
Minnesota:												
Albert Lea	490	555	42	73	1	3	366	295	4	394	418	4
Anoka	578	621	94	118	4	5	546	391	1	714	525	2
Austin	529	654	38	70	5	4	630	226	6	738	367	7
Brainerd	677	714	141	185	1	2	759	777	7	825	916	6
Cloquet	199	170	90	78	2	.....	370	815	2	456	859	.....
Crookston	405	423	166	206	.....	.....	339	588	1	363	672	1
Duluth	2,645	2,380	1,467	1,454	26	13	5,439	8,243	135	5,925	8,973	131
Ward 1	204	173	116	87	4	4	758	952	18	831	1,111	18
Ward 2	173	188	99	84	.....	.....	280	607	3	293	655	3
Ward 3	854	852	383	443	11	7	1,782	1,997	53	1,888	2,225	52
Ward 4	761	623	325	321	10	2	1,968	1,940	55	2,012	2,053	51
Ward 5	399	323	300	279	1	.....	392	1,834	2	658	1,944	3
Ward 6	254	221	244	240	.....	.....	259	913	4	243	985	4
Faribault	1,199	1,182	136	172	7	3	780	391	7	843	664	6
Fergus Falls	549	574	89	136	1	2	387	362	2	452	490	2
Hastings	588	621	40	52	4	7	423	224	6	507	438	9
Mankato	1,298	1,422	190	202	2	2	1,042	776	4	1,183	1,153	4
Minneapolis	16,756	17,885	4,531	5,291	159	147	23,561	25,064	556	26,249	29,442	610
Ward 1	1,088	1,074	382	366	.....	1	1,282	1,881	5	1,322	2,310	6
Ward 2	1,035	1,067	176	266	4	6	1,630	1,056	17	1,859	1,276	19
Ward 3	2,637	2,769	794	781	15	5	2,921	3,804	37	3,008	4,572	33
Ward 4	1,981	2,218	334	604	33	25	5,218	2,684	157	6,003	3,149	174
Ward 5	1,738	2,082	300	562	55	63	4,003	2,644	251	4,613	2,979	271
Ward 6	1,263	1,267	790	719	10	7	868	4,537	13	823	5,112	15
Ward 7	1,568	1,711	344	412	13	12	1,597	1,599	18	1,725	2,009	18
Ward 8	1,560	1,761	178	338	5	5	2,346	857	10	2,848	1,053	11
Ward 9	1,418	1,446	408	405	7	10	1,341	2,143	24	1,399	2,499	34
Ward 10	436	446	166	163	.....	.....	545	933	1	625	1,027	1
Ward 11	1,459	1,579	531	543	16	12	1,246	2,485	22	1,338	2,900	25
Ward 12	276	201	55	56	1	1	238	206	1	313	294	3
Ward 13	297	264	73	76	.....	.....	326	235	.....	373	262	.....
New Ulm	556	568	136	124	.....	.....	294	350	1	224	689	1
Northfield	373	483	32	54	4	4	357	153	4	460	246	5
Owatonna	577	654	88	111	1	3	416	267	3	549	403	5
Red Wing	939	1,044	128	136	.....	.....	503	685	.....	560	1,085	.....
Rochester	640	781	51	64	.....	.....	700	482	2	902	805	3
St. Cloud	990	1,184	137	170	2	1	1,296	719	4	1,381	964	4
St. Paul	13,724	14,770	4,663	5,271	155	170	17,009	19,531	645	17,596	24,134	702
Ward 1	1,679	1,690	745	739	9	6	1,505	3,251	19	1,523	3,706	23
Ward 2	1,528	1,610	532	563	3	7	1,379	2,090	13	1,323	2,666	14
Ward 3	587	602	141	234	12	24	1,502	1,682	73	1,551	1,941	81
Ward 4	941	1,137	234	351	55	49	2,965	1,755	292	3,170	2,161	310
Ward 5	1,679	1,879	576	557	9	13	1,746	2,020	13	1,746	2,702	19
Ward 6	1,679	1,735	655	717	17	13	1,698	1,990	53	1,688	2,519	57
Ward 7	1,058	1,357	71	382	3	5	1,710	507	23	2,026	679	25
Ward 8	2,528	2,533	1,149	1,093	39	44	2,012	3,586	118	1,914	4,448	129
Ward 9	1,444	1,561	407	490	8	9	1,566	1,924	39	1,576	2,463	42
Ward 10	306	335	85	63	.....	.....	504	421	.....	595	478	.....
Ward 11	295	331	68	82	.....	.....	422	305	2	484	371	2
St. Peter	425	496	42	53	.....	.....	397	448	1	449	791	2
Stillwater	1,381	1,344	385	395	9	12	1,193	1,889	17	1,258	2,337	17
West Duluth	325	288	164	149	.....	.....	514	807	3	514	881	3
Winona	2,476	2,775	550	577	3	8	1,931	1,732	22	2,010	2,590	32
Mississippi:												
Aberdeen	264	291	6	3	273	407	271	19	276	381	37	388
Biloxi	460	513	8	4	92	118	439	66	113	496	155	141
Columbus	392	417	1	.....	373	458	391	29	401	497	56	542
Greenville	384	387	7	11	639	813	520	115	978	593	196	1,092
Jackson	468	520	4	1	479	617	594	48	641	693	97	810
Meridian	947	1,000	9	6	960	1,123	1,258	81	984	1,415	147	1,085
Natchez	861	935	11	8	887	1,060	910	132	839	997	276	1,082
Vicksburg	978	1,067	22	15	1,099	1,368	1,254	204	1,436	1,346	428	1,744
Water Valley	317	364	3	6	172	188	365	32	209	423	69	244
Wesson	605	777	2	.....	35	47	455	6	27	512	17	27
West Point	245	278	3	2	263	316	237	18	190	296	25	280
Yazoo	238	244	.....	3	307	411	279	37	313	324	71	394

TABLE 28.—PERSONS OF SCHOOL, MILITIA, AND VOTING AGES, BY SEX, NATIVITY, AND COLOR, FOR PLACES OF 2,500 INHABITANTS OR MORE: 1890—Continued.

Cities, towns, villages, and boroughs.	5 to 20 years, inclusive.						Males 18 to 44 years, inclusive.			Males 21 years and over.		
	Native white.		Foreign white.		Total colored.							
	Males.	Females.	Males.	Females.	Males.	Females.	Native white.	Foreign white.	Total colored.	Native white.	Foreign white.	Total colored.
Missouri:												
Aurora	631	644	.....	1	1	1	859	31	5	983	43	5
Bonne Terre	618	657	22	12	29	29	679	141	22	748	192	32
Boonville	587	542	14	6	209	226	542	79	190	599	228	238
Brookfield	668	663	8	10	51	55	942	85	57	1,198	166	86
Butler	446	463	1	2	25	37	488	16	33	674	38	41
Cameron	479	526	1	1	26	36	489	21	19	683	64	27
Cape Girardeau	661	789	12	9	121	138	575	87	98	558	344	161
Carrollton	502	616	3	5	149	174	585	31	131	801	69	160
Carterville	416	465	.....	4	4	1	791	25	7	831	45	4
Carthage	1,300	1,468	8	22	84	101	1,450	54	95	1,865	115	106
Chillicothe	794	879	11	18	120	107	1,042	91	83	1,346	187	112
Clinton	716	844	5	5	96	99	853	50	88	1,041	131	96
Columbia	383	472	2	1	307	373	483	16	257	614	46	322
De Soto	585	680	15	14	34	38	791	91	35	870	179	47
Fulton	489	531	18	11	215	256	679	57	230	871	138	255
Hannibal	1,604	1,813	30	31	350	366	2,098	248	439	2,612	590	562
Holden	376	438	7	4	65	68	356	26	54	472	64	70
Independence	860	1,018	22	26	131	156	1,053	105	149	1,295	222	191
Jefferson	813	762	20	24	248	143	1,591	225	580	1,650	470	565
Joplin	1,548	1,675	28	34	61	61	2,241	223	119	2,686	346	121
Kansas city	15,272	16,139	1,235	1,486	1,897	2,208	27,668	7,723	4,280	31,014	10,613	4,612
Ward 1	644	588	64	68	178	215	1,657	608	478	2,020	837	516
Ward 2	284	298	40	32	147	125	1,879	476	540	2,002	591	537
Ward 3	900	974	72	107	156	180	3,091	739	420	3,398	949	438
Ward 4	1,334	1,495	135	174	134	189	2,108	855	282	2,334	1,167	317
Ward 5	1,117	1,235	109	123	102	106	1,372	641	126	1,443	891	154
Ward 6	881	946	135	137	245	277	1,872	727	611	2,000	959	651
Ward 7	1,727	1,737	132	142	207	226	2,506	601	403	2,896	843	437
Ward 8	1,755	1,867	94	143	210	274	3,597	689	499	4,100	927	531
Ward 9	2,765	2,949	215	282	334	398	4,231	1,129	614	4,716	1,633	675
Ward 10	2,115	2,219	128	141	103	113	2,674	603	181	3,070	859	204
Ward 11	590	630	32	39	46	61	874	168	74	995	331	91
Ward 12	237	283	16	22	5	8	354	89	18	423	129	14
Ward 13	495	507	39	44	23	25	732	188	27	797	226	35
Ward 14	428	411	24	32	7	11	721	210	7	820	271	12
Kirksville	513	675	1	5	48	56	604	15	45	819	38	54
Lamar	613	582	2	6	6	15	501	22	10	581	49	9
Lexington	516	685	17	13	230	240	576	68	236	657	201	324
Liberty	327	325	5	2	103	115	464	31	116	580	56	133
Louisiana	630	638	3	9	186	244	808	62	272	1,009	140	325
Macon	439	466	5	4	125	124	527	38	110	693	108	173
Marshall	584	701	5	8	144	176	641	58	123	838	118	158
Maryville	672	761	2	6	20	21	680	51	22	916	116	29
Mexico	593	641	3	10	233	240	689	30	209	950	78	236
Moberly	1,152	1,178	30	39	181	213	1,440	201	207	1,713	384	230
Nevada	1,226	1,323	10	16	26	32	1,459	81	39	1,759	145	42
Palmyra	267	333	3	2	149	128	339	28	120	441	94	171
Pierce	359	469	4	5	47	48	374	40	32	497	85	41
Rich Hill	679	796	21	19	14	13	679	85	11	877	130	12
Richmond	353	366	21	28	115	114	453	85	117	558	127	123
St. Charles	880	1,096	29	31	94	108	899	236	130	897	573	168
St. Joseph	7,539	7,997	422	491	642	791	11,027	2,119	870	11,676	3,410	954
Ward 1	968	948	61	62	102	129	1,132	240	94	1,202	376	114
Ward 2	573	628	24	18	67	67	723	117	79	785	202	89
Ward 3	1,088	1,233	43	93	101	163	2,263	363	197	2,467	565	205
Ward 4	805	934	25	34	73	111	1,072	167	90	1,183	320	115
Ward 5	1,489	1,514	48	69	98	107	2,688	442	159	2,766	715	158
Ward 6	886	1,003	121	126	128	165	985	370	167	1,049	520	185
Ward 7	1,158	1,182	80	74	43	23	1,597	300	54	1,632	521	51
Ward 8	572	555	20	15	30	26	567	120	30	592	191	37
St. Louis	63,588	67,165	4,993	5,472	3,978	4,399	66,996	32,538	6,798	65,569	56,411	8,076
Ward 1	947	1,055	113	109	177	212	2,122	1,496	358	2,284	2,248	419
Ward 2	907	867	254	253	110	152	2,100	1,371	451	2,408	2,117	550
Ward 3	1,692	1,940	160	204	154	154	1,990	1,227	234	1,878	2,088	283
Ward 4	1,947	1,842	261	252	58	56	2,024	1,228	103	1,969	1,979	126
Ward 5	2,582	2,603	263	248	89	95	2,167	1,314	126	1,893	2,364	173
Ward 6	3,094	2,976	230	234	62	56	2,800	1,287	71	2,637	2,240	85
Ward 7	3,251	3,325	356	338	8	9	2,701	1,820	23	2,327	3,049	26

TABLE 28.—PERSONS OF SCHOOL, MILITIA, AND VOTING AGES, BY SEX, NATIVITY, AND COLOR, FOR PLACES OF 2,500 INHABITANTS OR MORE: 1890—Continued.

CITIES, TOWNS, VILLAGES, AND BOROUGHS.	5 TO 20 YEARS, INCLUSIVE.						MALES 18 TO 44 YEARS, INCLUSIVE.			MALES 21 YEARS AND OVER.		
	Native white.		Foreign white.		Total colored.							
	Males.	Females.	Males.	Females.	Males.	Females.	Native white.	Foreign white.	Total colored.	Native white.	Foreign white.	Total colored.
Missouri—Continued.												
St. Louis—Continued.												
Ward 8	1,691	1,804	336	308	209	195	1,548	1,170	368	1,384	1,830	438
Ward 9	3,257	3,345	305	273	12	17	2,724	1,952	17	2,415	3,188	28
Ward 10	2,648	2,752	210	246	144	172	2,394	1,220	276	2,090	2,263	342
Ward 11	3,010	2,936	245	239	125	68	2,430	1,522	143	2,178	2,798	137
Ward 12	2,474	2,409	156	176	7	7	2,289	1,003	8	2,085	1,893	8
Ward 13	1,813	1,923	95	130	165	157	1,602	639	203	1,546	1,301	239
Ward 14	2,411	2,635	139	125	56	90	2,302	887	93	2,143	1,689	103
Ward 15	1,039	1,068	92	71	438	493	1,947	734	1,022	1,971	1,145	1,227
Ward 16	2,125	2,393	152	126	14	24	1,951	1,001	20	1,732	1,801	28
Ward 17	1,547	2,056	83	161	288	333	2,532	841	526	2,620	1,431	615
Ward 18	2,787	2,765	203	162	70	98	2,330	1,239	95	2,162	2,279	115
Ward 19	2,186	2,183	76	103	228	247	2,981	939	429	3,019	1,621	480
Ward 20	1,789	2,163	80	182	168	205	2,483	636	347	2,759	1,143	357
Ward 21	2,260	2,506	163	188	135	168	2,617	1,189	231	2,544	2,017	260
Ward 22	1,831	2,383	35	184	108	140	2,669	496	241	3,202	997	248
Ward 23	2,817	3,322	244	269	9	20	2,676	1,632	39	2,480	2,798	49
Ward 24	2,455	2,599	74	118	130	172	2,669	846	168	2,775	1,588	208
Ward 25	2,566	2,787	119	158	208	219	2,784	1,097	294	2,728	1,944	363
Ward 26	2,961	2,703	235	203	365	342	2,296	1,301	354	2,118	2,263	474
Ward 27	2,285	2,340	180	167	227	252	2,536	1,412	247	2,558	2,519	324
Ward 28	3,216	3,485	134	245	214	246	3,332	1,039	311	3,664	1,818	371
Sedalia	1,936	2,209	66	75	282	302	2,593	352	274	3,015	648	360
Springfield	3,179	3,547	58	121	410	447	4,044	380	477	4,800	619	535
Trenton	751	863	3	4	34	39	1,062	73	51	1,242	147	59
Warrensburg	677	847	9	8	106	107	718	32	95	970	95	133
Washington	453	499	5	16	38	42	340	91	41	302	312	48
Webb	805	883	15	8	2	3	1,250	72	4	1,452	105	5
Montana:												
Anaconda	284	262	102	95	17	2	674	1,090	136	707	1,178	149
Butte	907	828	164	176	63	15	2,583	2,046	366	2,785	2,418	414
Great Falls	272	291	84	57	1	2	1,193	906	50	1,268	989	51
Helena	1,217	1,305	203	218	61	31	2,784	1,751	498	3,466	2,187	576
Livingston	339	294	47	50	4	2	806	304	19	863	354	19
Missoula	297	302	52	57	13	9	919	525	121	998	599	125
Nebraska:												
Beatrice	2,199	2,202	138	244	76	65	3,114	464	92	3,415	628	103
Columbus	434	500	77	100	1	1	422	236	10	475	371	10
Fairbury	383	454	7	22	1	1	542	85	4	640	120	6
Fremont	896	1,040	134	184	5	4	1,220	506	12	1,333	679	13
Grand Island	1,043	1,179	131	189	2	5	1,244	563	13	1,366	786	14
Hastings	1,991	2,013	245	325	73	52	2,410	653	88	2,592	867	89
Holdrege	346	364	35	53	.....	.....	602	198	4	629	227	6
Kearney	1,168	1,319	62	89	4	4	1,916	325	17	2,108	439	18
Lincoln	8,559	8,728	613	786	252	241	12,425	2,211	425	13,169	2,758	443
Ward 1	1,451	1,282	106	121	29	13	2,496	474	54	2,511	571	55
Ward 2	1,211	1,263	121	129	80	65	1,724	334	148	1,736	407	148
Ward 3	963	954	55	100	20	23	1,800	311	55	1,925	431	55
Ward 4	1,915	1,907	78	137	38	42	2,860	353	69	3,055	418	70
Ward 5	1,767	1,972	168	207	76	90	2,085	421	86	2,326	557	101
Ward 6	475	543	10	29	5	3	645	86	10	730	124	10
Ward 7	777	807	75	63	4	5	815	232	3	886	250	4
Nebraska city	2,191	2,272	140	141	51	41	1,994	565	51	2,175	773	66
Norfolk	417	479	55	63	4	3	538	201	8	572	255	8
North Platte	424	483	32	63	2	2	577	159	15	626	239	14
Omaha	18,471	17,308	2,947	3,331	698	624	30,514	14,444	1,886	30,828	16,910	1,882
Ward 1	1,312	1,323	508	542	25	21	1,700	1,899	48	1,724	2,244	51
Ward 2	2,127	1,879	697	669	32	37	2,761	3,002	85	2,670	3,423	85
Ward 3	2,759	2,321	283	315	273	218	6,468	1,883	1,059	6,445	2,134	1,011
Ward 4	2,466	2,148	138	298	75	64	6,612	1,216	190	6,508	1,425	189
Ward 5	1,754	1,533	318	265	113	76	3,744	1,801	226	3,895	2,216	227
Ward 6	2,983	2,849	281	306	76	88	3,360	1,451	128	3,542	1,734	149
Ward 7	989	1,080	345	458	8	11	1,187	1,086	11	1,281	1,269	19
Ward 8	2,831	2,726	234	298	72	71	3,235	1,437	107	3,248	1,662	115
Ward 9	1,250	1,449	143	180	24	38	1,447	669	32	1,515	803	36
Plattsmouth	1,365	1,256	297	262	18	13	1,557	714	28	1,609	879	33
South Omaha	961	940	216	188	8	15	1,489	1,213	29	1,519	1,381	28
York	483	546	37	55	7	6	624	101	6	763	148	7

TABLE 28.—PERSONS OF SCHOOL, MILITIA, AND VOTING AGES, BY SEX, NATIVITY, AND COLOR, FOR PLACES OF 2,500 INHABITANTS OR MORE: 1890—Continued.

CITIES, TOWNS, VILLAGES, AND BOROUGHS.	5 TO 20 YEARS, INCLUSIVE.						MALES 18 TO 44 YEARS, INCLUSIVE.			MALES 21 YEARS AND OVER.		
	Native white.		Foreign white.		Total colored.							
	Males.	Females.	Males.	Females.	Males.	Females.	Native white.	Foreign white.	Total colored.	Native white.	Foreign white.	Total colored.
Nevada:												
Carson	392	470	25	19	51	31	630	376	565	817	521	683
Reno	432	456	39	35	35	21	556	316	141	772	456	186
Virginia city	1,297	1,232	44	53	33	11	974	908	201	1,215	1,767	267
New Hampshire:												
Berlin	290	311	339	278	.....	.....	291	800	.....	328	837	1
Claremont	556	706	160	195	6	1	803	270	7	1,227	388	8
Concord	2,075	1,941	273	249	14	12	2,944	983	13	4,161	1,366	22
Derry	331	346	19	16	.....	.....	495	63	1	741	91	2
Dover	1,394	1,451	286	335	3	1	1,972	848	6	2,654	1,142	9
Exeter	627	458	86	81	2	2	774	254	4	990	322	4
Farmington	379	365	9	7	1	.....	690	30	1	1,009	41	1
Franklin	531	520	71	63	1	.....	649	278	1	909	332	1
Gilford	375	364	70	69	.....	.....	654	175	7	990	211	8
Haverhill	346	306	14	14	.....	.....	418	55	1	767	78	2
Keene	998	893	68	83	.....	.....	1,230	230	.....	1,874	390	.....
Laconia	573	630	223	324	4	1	879	449	5	1,273	578	4
Lancaster	435	408	76	92	.....	3	575	257	3	824	308	6
Lebanon	464	530	22	35	.....	.....	626	109	1	958	168	2
Littleton	397	437	67	62	.....	.....	538	184	3	798	239	3
Manchester	3,871	4,136	2,552	3,556	5	3	4,573	4,657	19	5,725	5,736	23
Ward 1	259	305	259	353	1	.....	360	491	2	435	542	1
Ward 2	383	353	61	56	1	.....	564	165	.....	835	212	.....
Ward 3	532	581	442	672	2	2	720	764	5	946	911	7
Ward 4	559	616	375	567	.....	1	759	672	5	1,008	782	7
Ward 5	676	728	548	785	.....	.....	490	1,013	3	409	1,313	3
Ward 6	555	571	74	104	.....	.....	742	258	2	1,005	400	3
Ward 7	215	228	35	82	.....	.....	445	165	.....	493	196	.....
Ward 8	692	754	758	937	1	.....	493	1,129	2	594	1,380	2
Milford	382	335	49	38	.....	.....	525	137	2	773	193	2
Nashua	2,068	2,007	827	899	5	4	2,610	1,686	8	3,413	2,097	7
Newmarket	268	237	205	224	.....	.....	307	190	1	486	228	1
Newport	321	345	22	27	3	.....	439	56	3	733	88	4
Pembroke	288	265	266	289	.....	.....	298	374	3	465	430	4
Peterboro	256	308	50	55	.....	.....	398	107	3	675	146	3
Pittsfield	310	267	44	56	.....	.....	446	93	.....	679	112	.....
Portsmouth	1,116	1,161	93	99	11	7	1,754	392	22	2,499	630	21
Rochester	825	862	246	205	.....	.....	1,156	621	6	1,666	674	7
Somersworth	524	552	493	613	.....	.....	561	626	3	796	765	4
Winchester	359	320	54	52	.....	.....	436	117	.....	654	163	.....
Wolfboro	355	374	20	16	.....	.....	717	132	2	983	137	3
New Jersey:												
Atlantic city	1,401	1,614	53	74	245	310	2,212	348	596	2,697	567	665
Bayonne	2,713	2,554	564	558	18	39	2,208	2,494	40	2,332	3,100	50
Bordentown	663	637	7	7	28	29	686	38	28	926	149	56
Bridgeton	1,695	1,735	36	37	80	100	2,132	139	107	2,821	282	137
Burlington	893	998	32	33	85	79	1,292	150	108	1,675	261	155
Camden	7,631	7,902	499	574	664	804	9,972	1,985	1,086	12,125	3,239	1,390
Ward 1	1,005	1,020	54	68	5	26	1,511	244	19	1,910	413	21
Ward 2	1,286	1,358	76	116	10	28	1,693	372	25	2,054	592	28
Ward 3	599	596	39	41	4	11	955	160	10	1,174	248	11
Ward 4	698	796	21	25	1	4	1,043	96	13	1,355	199	12
Ward 5	1,066	1,058	54	62	93	129	1,203	230	181	1,428	358	230
Ward 6	928	1,001	51	44	84	79	1,192	196	152	1,427	364	195
Ward 7	678	676	96	105	231	261	656	296	389	765	443	486
Ward 8	698	638	87	84	234	261	689	278	290	815	415	397
Ward 9	673	759	21	29	2	5	1,030	113	7	1,197	207	10
Elizabeth	5,300	5,499	727	749	121	134	5,035	3,305	175	5,318	4,932	207
Ward 1	1,230	1,184	260	222	3	7	1,165	994	7	1,196	1,384	11
Ward 2	1,122	1,169	195	146	1	.....	923	1,043	3	789	1,435	4
Ward 3	893	871	150	141	41	28	583	594	54	514	894	63
Ward 4	287	298	22	22	18	17	356	113	22	397	192	22
Ward 5	822	910	28	86	22	24	939	227	21	1,133	449	34
Ward 6	315	403	8	44	13	23	398	79	34	515	147	33
Ward 7	264	296	12	37	13	20	311	80	19	372	138	27
Ward 8	367	368	52	51	10	15	360	175	15	402	293	13
Freehold	411	440	14	19	16	20	527	54	14	655	112	16
Gloucester	973	1,001	76	109	1	1	1,087	377	4	1,199	642	4

TABLE 28.—PERSONS OF SCHOOL, MILITIA, AND VOTING AGES, BY SEX, NATIVITY, AND COLOR, FOR PLACES OF 2,500 INHABITANTS OR MORE: 1890—Continued.

CITIES, TOWNS, VILLAGES, AND BOROUGHS.	5 TO 20 YEARS, INCLUSIVE.						MALES 18 TO 44 YEARS, INCLUSIVE.			MALES 21 YEARS AND OVER.		
	Native white.		Foreign white.		Total colored.							
	Males.	Females.	Males.	Females.	Males.	Females.	Native white.	Foreign white.	Total colored.	Native white.	Foreign white.	Total colored.
New Jersey—Continued.												
Hackensack	789	741	81	105	24	32	871	352	24	1,108	563	43
Haddonfield	326	333	6	14	20	39	396	42	26	568	66	33
Hammonton	410	390	185	175	5	13	383	392	6	571	581	9
Harrison	1,094	1,141	285	304	3	5	939	938	13	862	1,310	13
Hoboken	6,008	6,192	1,146	1,165	10	6	4,526	5,284	41	4,314	7,675	45
Ward 1	1,183	1,277	326	285	.....	.....	1,001	1,515	10	997	2,079	11
Ward 2	717	810	95	187	4	3	691	578	15	710	965	16
Ward 3	2,056	2,205	313	356	2	2	1,651	1,558	4	1,595	2,383	5
Ward 4	2,052	1,900	412	337	4	1	1,183	1,633	12	1,012	2,248	13
Jersey city	22,550	23,515	3,088	3,478	247	318	21,661	16,087	713	22,095	23,981	808
Aldermanic dist. 1	2,075	2,103	461	489	43	62	2,324	2,465	204	2,435	3,248	219
Aldermanic dist. 2	4,381	4,488	770	754	37	32	3,098	4,283	101	2,675	5,775	114
Aldermanic dist. 3	3,352	3,570	317	360	44	50	3,903	2,069	122	4,061	3,091	142
Aldermanic dist. 4	5,274	5,553	852	811	4	7	4,357	3,505	27	4,095	5,800	33
Aldermanic dist. 5	2,840	2,984	221	375	51	64	3,073	1,203	104	3,521	2,022	121
Aldermanic dist. 6	4,628	4,817	467	689	68	103	4,906	2,562	155	5,308	4,045	179
Keyport	501	490	17	14	18	28	543	122	60	733	186	63
Lambertville	514	592	16	23	9	11	726	76	25	989	214	22
Long Branch	960	969	66	64	61	76	1,153	345	154	1,464	504	178
Millville	1,781	1,649	63	57	20	29	1,943	169	21	2,349	303	35
Morristown	887	1,174	39	90	56	70	1,125	312	108	1,455	527	128
Newark	24,549	25,440	3,620	4,044	543	697	23,510	15,520	1,040	25,081	23,771	1,281
Ward 1	856	938	68	99	24	38	1,291	447	62	1,651	701	73
Ward 2	840	847	64	120	49	63	1,144	498	122	1,312	803	156
Ward 3	751	763	40	91	56	88	977	285	127	1,171	510	155
Ward 4	617	607	178	159	22	26	967	718	55	1,068	976	70
Ward 5	692	750	45	60	7	9	826	405	18	928	682	16
Ward 6	3,861	3,867	675	691	14	12	2,769	2,735	30	2,487	4,114	36
Ward 7	1,410	1,491	152	162	37	50	1,188	746	62	1,135	1,240	78
Ward 8	2,574	2,763	307	407	53	83	2,815	1,173	123	3,372	1,814	145
Ward 9	769	903	38	102	50	66	1,190	263	95	1,544	493	104
Ward 10	2,037	2,013	218	230	98	118	1,891	929	141	1,929	1,567	196
Ward 11	1,625	1,741	101	207	21	41	1,757	577	45	1,974	1,150	48
Ward 12	2,852	3,001	533	496	4	5	1,953	2,504	12	1,725	3,449	13
Ward 13	3,790	3,795	911	889	82	67	2,651	3,150	96	2,317	4,644	128
Ward 14	724	790	39	90	11	22	933	170	21	1,225	356	24
Ward 15	1,151	1,171	251	241	15	9	1,158	920	31	1,243	1,272	39
New Brunswick	2,661	2,806	121	163	107	134	2,985	722	179	3,376	1,415	204
Newton	417	404	12	12	2	10	608	41	3	781	91	6
Ocean Grove	420	432	4	10	.....	8	487	34	4	667	61	8
Orange	2,574	2,686	307	342	95	130	2,416	1,591	203	2,541	2,324	248
Passaic	1,523	1,502	545	644	22	36	1,346	1,803	50	1,462	2,233	59
Paterson	9,768	10,134	3,021	3,262	105	99	8,260	8,411	202	8,592	12,046	237
Ward 1	1,072	1,109	354	386	4	6	892	799	10	1,001	1,141	12
Ward 2	1,445	1,393	355	396	10	12	1,174	960	12	1,260	1,430	16
Ward 3	1,727	1,769	683	724	57	49	1,534	1,678	90	1,647	2,289	106
Ward 4	1,086	1,146	201	259	19	24	1,175	695	39	1,347	1,035	49
Ward 5	1,285	1,397	485	551	6	4	958	1,398	15	935	1,974	14
Ward 6	393	452	131	138	6	2	471	513	15	523	775	18
Ward 7	698	775	213	216	2	.....	561	795	6	527	1,129	5
Ward 8	2,062	2,093	599	592	1	2	1,495	1,573	15	1,352	2,273	17
Perth Amboy	975	1,002	486	425	14	12	925	1,679	19	1,057	1,948	21
Phillipsburg	1,495	1,568	30	20	3	3	1,541	223	8	1,769	505	10
Plainfield	1,460	1,485	125	194	70	122	1,527	618	131	1,990	904	154
Princeton	392	355	12	16	69	115	432	78	106	798	160	155
Rahway	928	979	63	75	34	35	1,111	266	43	1,430	499	74
Raritan	312	316	129	129	.....	.....	308	310	.....	307	419	1
Red Bank	509	625	15	26	43	39	672	123	61	909	214	81
Salem	702	780	8	7	63	92	884	48	113	1,259	131	162
Somerville	471	494	27	25	50	68	574	87	69	808	178	100
South Amboy	649	713	65	68	.....	.....	617	332	1	669	546	1
South Orange	475	475	19	57	10	8	399	175	9	482	286	10
Trenton	7,348	7,803	1,280	1,272	202	223	9,166	3,974	574	10,412	6,002	677
Ward 1	558	771	55	95	6	22	876	223	42	1,084	353	52
Ward 2	324	366	10	45	38	47	523	62	84	707	121	106
Ward 3	847	896	104	109	25	6	1,602	582	177	1,753	911	176

TABLE 28.—PERSONS OF SCHOOL, MILITIA, AND VOTING AGES, BY SEX, NATIVITY, AND COLOR, FOR PLACES OF 2,500 INHABITANTS OR MORE: 1890—Continued.

CITIES, TOWNS, VILLAGES, AND BOROUGHS.	5 TO 20 YEARS, INCLUSIVE.						MALES 18 TO 44 YEARS, INCLUSIVE.			MALES 21 YEARS AND OVER.		
	Native white.		Foreign white.		Total colored.							
	Males.	Females.	Males.	Females.	Males.	Females.	Native white.	Foreign white.	Total colored.	Native white.	Foreign white.	Total colored.
New Jersey—Continued.												
Trenton—Continued.												
Ward 4	646	634	153	129	5	6	737	365	11	807	738	13
Ward 5	683	724	88	100	27	35	907	366	62	1,056	531	84
Ward 6	357	395	112	96	2	4	380	219	3	429	333	4
Ward 7	1,273	1,323	135	105	86	83	1,538	415	173	1,720	700	214
Ward 8	505	470	180	165	.....	.....	473	457	.....	465	573	4
Ward 9	820	906	126	127	1	2	943	506	7	1,070	715	8
Ward 10	608	610	125	133	3	4	571	244	3	633	329	1
Ward 11	727	708	192	168	9	14	616	535	12	688	698	15
Union	1,364	1,405	317	336	1	.....	1,140	1,257	5	1,062	1,912	4
Vineland	476	518	38	50	17	26	558	99	35	823	168	58
Washington	379	441	.....	3	20	13	554	20	24	739	48	36
Woodbury	535	520	10	13	69	89	663	60	74	866	106	102
New Mexico:												
Albuquerque (a)	406	472	33	39	28	23	827	318	98	933	387	102
Santa Fe	916	1,002	9	17	10	18	1,295	150	28	1,529	261	36
New York:												
Albany	13,305	14,513	843	1,094	163	141	15,405	4,710	419	16,790	9,469	455
Ward 1	1,028	1,210	110	82	.....	1	758	441	.....	647	862	.....
Ward 2	918	843	95	85	4	5	785	383	6	702	741	6
Ward 3	733	730	41	41	.....	.....	796	334	1	731	640	1
Ward 4	725	693	60	80	4	6	956	343	10	1,000	664	13
Ward 5	556	598	28	57	2	6	739	155	16	829	351	26
Ward 6	296	374	27	42	3	5	685	202	49	884	339	58
Ward 7	346	404	13	42	7	6	776	122	24	911	238	22
Ward 8	631	654	14	38	.....	.....	734	209	.....	753	447	1
Ward 9	791	789	38	31	1	.....	791	269	.....	773	552	.....
Ward 10	1,639	1,584	91	90	1	1	1,294	478	1	1,343	1,032	4
Ward 11	879	964	24	46	35	39	1,057	207	43	1,236	447	60
Ward 12	825	913	56	47	13	22	907	291	28	900	622	40
Ward 13	584	673	49	70	16	9	726	225	13	916	414	15
Ward 14	442	636	15	68	1	2	848	90	3	1,213	180	3
Ward 15	732	1,031	40	57	7	6	811	202	16	860	456	21
Ward 16	1,155	1,147	52	119	68	30	1,520	318	205	1,777	671	180
Ward 17	1,325	1,270	90	99	1	3	1,222	441	4	1,315	813	5
Albion	458	569	111	134	18	12	592	305	17	841	484	21
Amsterdam	2,270	2,320	415	476	11	16	2,578	1,235	11	3,015	1,788	21
Auburn	3,450	3,594	269	310	54	66	4,460	1,499	126	5,315	2,628	166
Ward 1	569	589	38	44	1	4	443	207	3	507	388	4
Ward 2	346	424	43	56	5	11	484	132	11	589	235	22
Ward 3	152	164	10	24	4	8	329	63	14	460	105	16
Ward 4	346	296	49	22	2	.....	1,113	458	53	1,241	680	59
Ward 5	218	262	16	26	1	.....	271	89	.....	311	178	.....
Ward 6	438	410	25	27	1	3	368	121	4	453	216	3
Ward 7	345	373	34	35	2	2	298	131	2	345	232	2
Ward 8	432	409	28	36	2	4	435	138	7	445	289	11
Ward 9	298	303	15	26	32	31	293	95	28	370	164	42
Ward 10	306	364	11	14	4	3	426	65	4	594	141	7
Baldwinsville	451	446	17	10	5	3	508	60	6	721	141	4
Ballston Spa	438	520	32	33	5	6	585	151	5	780	239	3
Batavia	966	1,136	58	67	6	5	1,148	290	9	1,457	584	12
Bath	386	472	7	10	7	13	556	52	12	833	130	15
Binghamton	4,585	4,848	241	293	59	66	6,878	1,158	131	8,352	2,020	176
Ward 1	618	631	53	66	7	13	760	165	16	858	283	28
Ward 2	384	379	11	26	2	.....	495	74	3	621	139	2
Ward 3	505	558	42	44	.....	.....	622	127	3	747	218	4
Ward 4	124	135	9	7	2	2	168	24	5	207	49	5
Ward 5	435	458	36	37	7	1	580	121	3	688	192	4
Ward 6	435	405	6	7	5	10	456	48	7	567	79	10
Ward 7	453	538	22	33	16	23	761	111	35	994	196	52
Ward 8	273	285	16	12	5	7	531	100	15	600	164	23
Ward 9	135	139	4	3	4	5	365	36	19	421	53	22
Ward 10	313	361	16	34	5	3	474	108	11	549	184	11
Ward 11	582	594	13	10	.....	2	875	103	3	1,099	177	4
Ward 12	156	205	8	9	.....	.....	537	127	5	681	259	6
Ward 13	172	160	5	5	6	.....	254	14	5	320	27	5

a New town.

TABLE 28.—PERSONS OF SCHOOL, MILITIA, AND VOTING AGES, BY SEX, NATIVITY, AND COLOR, FOR PLACES OF 2,500 INHABITANTS OR MORE: 1890—Continued.

CITIES, TOWNS, VILLAGES, AND BOROUGHS.	5 TO 20 YEARS, INCLUSIVE.						MALES 18 TO 44 YEARS, INCLUSIVE.			MALES 21 YEARS AND OVER.		
	Native white.		Foreign white.		Total colored.							
	Males.	Females.	Males.	Females.	Males.	Females.	Native white.	Foreign white.	Total colored.	Native white.	Foreign white.	Total colored.
New York—Continued.												
Brockport	501	576	17	29	4	2	526	102	5	758	257	9
Brooklyn	106,459	110,376	15,373	17,844	1,367	1,584	104,331	74,779	2,846	110,048	112,216	3,343
Ward 1	1,922	1,993	274	481	22	30	3,091	2,112	109	3,751	2,924	117
Ward 2	1,014	1,089	279	225	7	4	1,085	1,537	37	1,016	1,995	40
Ward 3	1,933	2,226	306	428	15	28	2,602	1,931	69	3,018	2,783	78
Ward 4	1,255	1,365	185	214	68	61	2,121	1,296	143	2,292	1,951	167
Ward 5	2,654	2,639	415	371	84	65	3,044	2,616	286	2,806	3,683	277
Ward 6	4,440	4,985	839	1,046	17	18	4,198	4,872	46	4,092	6,842	43
Ward 7	4,232	5,033	396	726	78	100	5,095	2,263	151	6,021	3,606	159
Ward 8	4,303	4,332	838	817	6	10	3,632	3,600	21	3,471	5,126	27
Ward 9	2,470	2,375	265	346	46	61	2,186	1,601	111	2,208	2,516	127
Ward 10	4,441	4,521	741	683	100	90	4,310	3,371	192	4,162	5,071	221
Ward 11	2,588	2,572	324	362	213	250	3,290	1,818	515	3,600	2,773	617
Ward 12	3,820	3,925	713	670	.....	.....	3,052	3,602	11	2,668	5,184	13
Ward 13	2,750	2,903	277	369	16	16	3,484	1,661	24	3,953	2,629	39
Ward 14	3,873	3,833	759	682	.....	.....	3,184	3,258	6	2,913	4,672	8
Ward 15	4,174	4,261	448	449	7	12	4,043	1,997	26	4,145	3,323	30
Ward 16	6,242	6,409	1,446	1,477	48	60	4,221	5,263	79	3,688	7,910	115
Ward 17	5,848	6,045	870	793	5	2	5,247	4,322	23	5,466	6,133	23
Ward 18	11,096	11,033	1,715	1,726	10	7	8,204	7,494	35	7,881	11,246	40
Ward 19	4,630	4,812	684	862	91	104	4,955	2,922	129	5,270	4,603	167
Ward 20	2,605	2,842	232	428	90	144	3,549	1,281	177	4,382	2,199	197
Ward 21	6,818	7,533	872	1,056	32	43	6,124	4,395	67	6,342	6,908	81
Ward 22	6,604	6,813	733	1,180	14	32	7,178	3,777	64	8,008	5,876	62
Ward 23	3,467	3,858	223	686	19	57	4,558	1,109	40	5,936	1,913	42
Ward 24	2,827	2,180	339	309	139	156	2,059	1,259	191	2,181	1,917	270
Ward 25	6,038	6,556	558	816	202	197	6,254	2,654	236	7,233	4,153	305
Ward 26	4,415	4,243	642	642	38	37	3,565	2,768	58	3,545	4,280	78
Buffalo	32,817	33,826	7,496	7,945	130	167	33,606	25,684	365	33,786	37,528	441
Ward 1	2,282	2,382	449	414	.....	.....	2,599	2,019	7	2,405	2,962	8
Ward 2	693	640	119	216	.....	1	1,684	692	19	1,897	909	20
Ward 3	1,792	1,857	202	219	.....	1	2,230	1,012	3	2,273	1,622	3
Ward 4	1,050	1,111	136	185	29	28	1,355	752	92	1,331	1,221	102
Ward 5	6,607	6,501	2,547	2,417	48	68	5,088	7,469	133	4,602	9,981	167
Ward 6	3,956	4,041	1,361	1,287	23	24	2,900	3,731	30	2,590	5,301	44
Ward 7	6,353	6,459	1,034	968	7	15	5,241	3,639	12	4,832	5,754	17
Ward 8	1,150	1,117	283	283	.....	.....	1,707	1,215	9	1,730	1,726	11
Ward 9	849	889	135	232	6	4	1,533	602	5	1,807	882	6
Ward 10	1,525	1,883	114	400	6	11	2,291	586	20	2,816	1,053	22
Ward 11	3,832	4,222	621	852	8	8	4,383	2,124	25	4,956	3,241	28
Ward 12	1,465	1,459	336	305	2	4	1,418	1,100	6	1,415	1,777	8
Ward 13	1,263	1,265	159	167	1	3	1,177	743	4	1,132	1,099	5
Canandaigua	730	853	23	31	14	15	948	174	20	1,270	414	26
Canastota	356	376	22	29	7	8	526	81	10	726	142	13
Canton	325	347	13	24	1	3	474	77	2	644	135	2
Catskill	619	662	22	21	30	34	825	125	66	1,122	227	77
Clyde	343	398	14	17	6	9	434	55	2	626	148	9
Cohoes	3,101	3,373	693	806	.....	2	2,635	1,637	3	2,682	2,665	8
College Point	887	859	139	152	2	.....	782	708	3	708	1,140	3
Coney Island	307	232	67	73	54	25	684	651	141	687	767	129
Cooperstown	324	360	13	21	3	9	420	47	22	640	100	22
Corning	1,213	1,202	77	85	19	26	1,757	328	30	1,984	588	39
Cortland	1,061	1,103	49	45	10	3	1,826	262	16	2,348	404	18
Dansville	512	571	20	20	1	1	550	73	3	740	253	3
Dunkirk	1,319	1,365	180	195	2	.....	1,244	696	5	1,326	1,309	6
Edgewater	1,879	2,035	215	288	27	28	1,945	1,423	34	1,963	2,297	50
Ellenville	438	491	14	10	1	5	447	50	6	582	162	7
Elmira	4,247	4,205	370	350	87	87	6,016	1,466	156	6,913	2,364	219
Ward 1	246	275	5	14	.....	.....	441	39	1	625	71	1
Ward 2	446	479	31	53	6	9	530	228	21	628	389	28
Ward 3	444	462	57	65	48	55	608	168	62	756	309	106
Ward 4	489	613	82	102	6	1	608	276	5	757	438	6
Ward 5	1,096	1,126	41	44	7	5	1,514	242	15	1,788	484	16
Ward 6	1,032	697	122	37	6	2	1,571	379	29	1,512	427	27
Ward 7	494	553	32	35	14	15	744	134	23	847	246	35
Fairport	331	403	23	21	4	3	409	72	3	558	141	4
Fishkill on Hudson	478	533	71	39	11	10	579	270	16	702	382	21
Flushing	1,010	1,137	65	119	116	139	1,074	432	118	1,350	794	187
Fort Hamilton	296	300	33	44	2	1	444	274	7	517	450	9

TABLE 28.—PERSONS OF SCHOOL, MILITIA, AND VOTING AGES, BY SEX, NATIVITY, AND COLOR, FOR PLACES OF 2,500 INHABITANTS OR MORE: 1890—Continued.

Cities, towns, villages, and boroughs.	5 to 20 years, inclusive.						Males 18 to 44 years, inclusive.			Males 21 years and over.		
	Native white.		Foreign white.		Total colored.							
	Males.	Females.	Males.	Females.	Males.	Females.	Native white.	Foreign white.	Total colored.	Native white.	Foreign white.	Total colored.
New York—Continued.												
Fort Plain	387	398	8	10	8	8	565	47	8	746	115	16
Fredonia	395	492	39	51	1	.....	563	126	4	838	225	4
Fulton	563	576	24	24	2	4	714	90	6	1,024	216	8
Geneva	931	1,062	90	118	14	29	1,203	346	41	1,497	666	60
Glens Falls	1,331	1,380	67	76	4	9	1,635	317	6	1,962	682	11
Gloversville	1,688	1,876	99	112	18	31	2,730	523	28	3,464	787	34
Goshen	363	434	5	24	42	69	444	88	56	567	167	74
Gouverneur	470	505	35	56	.....	.....	566	130	.....	758	236	.....
Greenbush	1,151	1,220	39	54	.....	8	1,230	250	2	1,388	588	4
Green Island	592	660	67	68	.....	.....	730	258	.....	831	460	.....
Haverstraw	658	657	92	60	77	26	689	548	215	775	756	184
Hempstead	635	665	32	35	35	46	712	158	34	1,002	257	55
Hoosick Falls	1,041	1,045	64	80	4	2	1,180	444	8	1,315	709	8
Hornellsville	1,503	1,643	66	77	9	10	2,248	350	14	2,763	639	14
Hudson	1,312	1,442	64	107	49	60	1,599	335	61	1,995	649	86
Huntington	367	420	12	28	35	53	406	90	44	621	161	57
Ilion	631	607	18	20	3	5	703	171	8	875	349	11
Ithaca	1,381	1,474	79	82	31	43	2,096	343	63	2,783	549	93
Jamaica	722	700	67	69	53	54	728	273	46	913	512	78
Jamestown	1,853	1,963	500	579	25	12	1,914	1,509	17	2,519	2,048	31
Johnstown	947	1,054	86	118	18	10	1,336	380	25	1,704	570	33
Kingston	3,068	3,327	213	202	65	68	3,412	991	96	3,877	1,960	126
Lansingburg	1,354	1,471	108	159	12	22	1,594	480	23	1,939	863	38
Leroy	349	380	15	37	7	8	371	108	10	512	246	13
Little Falls	1,084	1,276	69	109	8	7	1,620	358	8	1,924	692	14
Lockport	2,211	2,396	171	219	28	34	2,396	718	38	2,919	1,440	53
Long Island city	4,258	4,326	700	688	12	13	3,608	3,443	45	3,391	5,124	48
Ward 1	1,113	1,213	155	162	3	.....	1,208	962	14	1,138	1,410	13
Ward 2	514	450	86	60	.....	.....	355	422	1	320	597	1
Ward 3	694	725	123	116	5	2	545	487	10	513	752	14
Ward 4	1,284	1,277	225	235	4	8	1,003	994	14	938	1,522	14
Ward 5	653	661	111	115	.....	3	497	578	6	482	837	6
Lowville	315	337	5	6	.....	.....	454	49	.....	637	106	.....
Lyons	594	636	23	43	13	8	729	194	16	906	414	22
Malone	782	863	58	53	.....	.....	715	196	4	856	417	4
Matteawan	598	694	37	21	3	4	733	211	4	871	350	7
Mechanicsville	337	381	7	16	.....	.....	570	104	.....	659	193	.....
Medina	617	609	50	65	11	18	654	245	11	823	458	15
Middletown	1,608	1,697	65	64	26	46	2,224	371	52	2,748	686	69
Mount Vernon	1,327	1,494	118	208	24	39	1,536	818	38	1,778	1,298	50
Newark	406	551	16	28	.....	1	569	93	1	849	195	2
New Brighton	2,108	2,095	256	363	29	31	2,110	1,268	62	2,651	2,377	74
Newburg	3,152	3,421	244	272	101	92	3,575	1,169	132	4,108	2,072	160
New Rochelle	863	904	141	174	28	38	1,183	1,098	59	1,355	1,419	75
New York	170,587	180,061	44,695	54,153	2,753	3,090	169,197	191,594	7,991	170,997	266,747	9,054
Ward 1	1,347	1,453	222	224	30	18	1,244	1,969	46	1,133	2,623	56
Ward 2	82	67	26	25	4	3	188	173	12	208	210	10
Ward 3	305	333	50	93	2	2	845	641	22	951	858	22
Ward 4	2,093	1,972	583	533	14	3	2,269	2,867	60	2,245	4,052	68
Ward 5	1,583	1,617	287	252	2	2	1,465	2,129	40	1,401	2,804	53
Ward 6	2,244	2,176	1,235	1,395	29	16	1,783	4,694	322	1,689	6,041	369
Ward 7	7,331	7,225	2,359	2,839	5	1	5,841	7,984	59	5,119	10,699	65
Ward 8	3,333	3,619	859	886	77	56	3,564	4,727	258	3,549	6,502	328
Ward 9	6,418	6,807	753	824	99	163	8,301	5,044	317	9,296	7,517	414
Ward 10	4,249	4,195	5,115	5,866	16	9	2,848	12,454	101	2,491	14,482	109
Ward 11	8,664	8,771	4,163	4,835	12	2	6,154	10,854	49	5,257	14,542	44
Ward 12	30,092	32,060	5,591	7,273	743	677	29,768	25,064	1,113	31,365	35,395	1,203
Ward 13	4,226	4,490	3,133	3,843	3	.....	3,085	7,844	51	2,802	9,484	54
Ward 14	2,383	2,300	1,627	1,587	16	23	2,357	5,486	63	2,204	7,047	72
Ward 15	2,122	1,939	716	767	236	268	2,991	3,406	651	3,714	4,632	790
Ward 16	4,960	5,437	716	929	220	293	6,853	5,147	659	7,409	7,413	761
Ward 17	10,613	11,402	3,786	4,350	19	9	10,123	16,239	135	9,023	23,072	139
Ward 18	6,933	7,316	1,216	1,551	24	49	8,614	7,277	163	9,241	10,575	199
Ward 19	26,917	29,349	5,292	7,864	182	212	24,309	28,110	737	23,899	40,920	842
Ward 20	10,125	10,338	1,735	1,725	434	542	9,937	9,561	1,463	9,582	13,971	1,643
Ward 21	6,513	7,187	1,180	1,580	48	58	8,304	7,122	219	8,973	10,095	236
Ward 22	17,852	19,372	2,697	3,433	419	564	19,259	15,591	1,205	20,061	22,615	1,299
Ward 23	7,529	7,684	1,031	1,098	82	85	6,495	5,300	135	6,511	8,262	156
Ward 24	2,673	2,952	323	381	37	35	2,600	1,911	111	2,874	2,936	122

TABLE 28.—PERSONS OF SCHOOL, MILITIA, AND VOTING AGES, BY SEX, NATIVITY, AND COLOR, FOR PLACES OF 2,500 INHABITANTS OR MORE: 1890—Continued.

CITIES, TOWNS, VILLAGES, AND BOROUGHS.	5 TO 20 YEARS, INCLUSIVE.						MALES 18 TO 44 YEARS, INCLUSIVE.			MALES 21 YEARS AND OVER.		
	Native white.		Foreign white.		Total colored.							
	Males.	Females.	Males.	Females.	Males.	Females.	Native white.	Foreign white.	Total colored.	Native white.	Foreign white.	Total colored.
New York—Continued.												
New York Mills	290	386	99	99	.....	.....	302	162	.....	327	265	.....
Niagara Falls	671	656	144	177	26	15	775	458	82	818	721	85
North Tarrytown	437	438	24	30	10	21	506	175	21	573	329	31
North Tonawanda	680	590	169	165	.....	.....	817	550	1	835	702	1
Norwich	638	697	23	26	23	24	901	151	35	1,289	252	49
Nyack	549	561	33	28	28	39	639	151	43	823	260	58
Ogdensburg	1,623	1,609	245	293	6	5	1,534	770	7	1,764	1,360	6
Olean	981	1,038	72	83	14	13	1,407	395	25	1,621	606	45
Oneida	778	880	42	39	13	18	1,066	198	17	1,387	367	23
Oneonta	763	899	32	37	3	5	1,363	155	3	1,764	228	6
Oswego	3,222	3,445	216	208	5	6	3,408	865	16	3,726	2,076	23
Peekskill	1,650	1,677	59	65	25	35	1,560	241	47	1,996	438	56
Penn Yan	520	613	8	19	9	19	709	85	12	1,073	182	18
Plattsburg	1,078	1,199	58	71	.....	.....	1,189	235	.....	1,351	522	.....
Port Chester	608	667	95	104	6	7	783	410	14	917	676	17
Port Jervis	1,366	1,590	10	25	19	27	1,970	225	31	2,270	498	39
Port Richmond	848	898	74	79	22	40	1,036	364	28	1,230	566	40
Potsdam	538	622	43	66	.....	.....	606	179	.....	775	284	.....
Poughkeepsie	2,952	3,196	185	233	71	81	3,606	813	106	4,388	1,726	143
Rochester	17,915	18,579	2,844	3,128	83	93	18,840	10,345	132	20,179	16,189	161
Ward 1	170	160	43	58	.....	.....	499	221	4	638	297	8
Ward 2	333	480	77	65	3	.....	514	405	9	632	556	10
Ward 3	735	772	71	108	27	41	1,105	311	58	1,346	491	69
Ward 4	368	404	51	53	6	1	849	279	7	960	410	4
Ward 5	1,335	1,390	196	201	.....	1	1,374	1,009	4	1,353	1,529	5
Ward 6	606	645	112	148	.....	.....	640	464	3	670	738	3
Ward 7	842	986	66	109	1	13	1,144	320	9	1,472	493	11
Ward 8	2,082	2,112	263	306	8	11	2,302	940	14	2,491	1,601	18
Ward 9	1,603	1,316	208	137	15	5	1,436	597	.....	1,587	950	1
Ward 10	655	788	60	114	5	3	930	304	3	1,035	539	4
Ward 11	1,263	1,398	160	177	4	2	1,320	615	2	1,252	1,095	3
Ward 12	1,194	1,232	175	162	.....	1	1,259	577	.....	1,314	1,020	.....
Ward 13	1,852	1,833	501	576	.....	.....	1,066	1,494	.....	922	2,203	.....
Ward 14	920	1,024	79	110	1	5	1,135	434	4	1,177	799	7
Ward 15	1,035	1,033	146	167	3	1	844	508	1	842	773	2
Ward 16	2,922	3,006	636	637	10	9	2,423	1,867	14	2,488	2,695	16
Rome	1,869	1,989	166	153	15	20	2,496	685	19	3,098	1,458	28
Salamanca	510	576	91	84	.....	1	506	215	2	664	332	2
Sandy Hill	423	445	11	16	.....	3	446	81	1	604	187	5
Saratoga Springs	1,400	1,619	59	90	67	77	1,864	401	112	2,512	779	152
Saugerties	607	731	7	15	6	6	706	96	5	884	248	7
Schenectady	2,660	2,689	277	282	14	20	3,677	1,395	26	4,088	2,144	35
Seneca Falls	915	921	25	18	5	6	1,056	142	8	1,312	401	11
Singsing	1,240	1,057	84	69	26	31	2,223	673	145	2,483	991	153
Suspension Bridge	662	550	130	145	3	7	658	349	2	652	566	4
Syracuse	11,638	12,216	1,534	1,676	96	138	14,273	5,627	238	15,725	9,372	300
Ward 1	664	759	80	67	.....	.....	878	201	1	977	469	1
Ward 2	1,631	1,586	273	240	.....	1	1,441	875	2	1,239	1,611	4
Ward 3	1,000	1,036	169	206	4	7	1,257	641	9	1,299	962	7
Ward 4	1,990	2,052	287	311	9	8	2,165	1,017	11	2,271	1,680	18
Ward 5	1,877	2,032	172	189	1	11	2,524	845	11	2,902	1,390	13
Ward 6	542	641	30	79	19	18	1,226	199	50	1,558	345	56
Ward 7	1,201	1,287	228	269	19	27	1,752	788	57	1,940	1,192	76
Ward 8	1,045	1,132	91	118	42	60	1,392	303	97	1,709	531	121
Ward 9	872	840	127	115	1	2	690	397	.....	667	606	.....
Ward 10	376	388	52	49	.....	.....	395	233	.....	446	370	.....
Ward 11	440	463	25	33	1	4	553	128	.....	717	216	4
Tarrytown	392	442	27	54	12	22	461	215	23	696	366	35
Tonawanda	1,020	985	209	194	.....	1	1,080	667	1	1,137	984	1
Troy	8,293	8,891	765	994	59	63	8,750	4,167	129	9,447	7,178	159
Ward 1	419	517	76	89	15	14	464	227	26	544	385	40
Ward 2	499	570	40	70	15	15	770	294	44	936	476	51
Ward 3	201	261	20	57	7	5	582	142	16	682	232	16
Ward 4	424	738	25	49	9	7	764	163	15	959	298	15
Ward 5	866	928	74	88	.....	4	919	302	1	1,064	544	1
Ward 6	642	598	114	110	.....	.....	507	737	1	513	1,078	2
Ward 7	678	826	45	94	9	11	831	301	20	935	623	26

TABLE 28.—PERSONS OF SCHOOL, MILITIA, AND VOTING AGES, BY SEX, NATIVITY, AND COLOR, FOR PLACES OF 2,500 INHABITANTS OR MORE: 1890—Continued.

CITIES, TOWNS, VILLAGES, AND BOROUGHS.	5 TO 20 YEARS, INCLUSIVE.						MALES 18 TO 44 YEARS, INCLUSIVE.			MALES 21 YEARS AND OVER.		
	Native white.		Foreign white.		Total colored.							
	Males.	Females.	Males.	Females.	Males.	Females.	Native white.	Foreign white.	Total colored.	Native white.	Foreign white.	Total colored.
New York—Continued.												
Troy—Continued.												
Ward 8	552	553	41	68	2	5	514	282	4	489	489	5
Ward 9	863	654	79	72	2	.....	546	328	.....	486	581	.....
Ward 10	895	928	68	89	.....	1	948	360	2	973	625	3
Ward 11	644	664	46	60	.....	.....	552	273	.....	494	540	.....
Ward 12	858	793	87	95	.....	.....	536	544	.....	438	880	.....
Ward 13	752	861	50	53	.....	1	817	214	.....	934	427	.....
Utica	5,946	6,138	587	728	35	32	6,402	2,591	81	7,066	4,885	90
Ward 1	120	100	32	26	4	.....	222	115	19	263	161	15
Ward 2	564	572	102	87	2	1	519	368	5	506	578	6
Ward 3	337	388	21	27	4	1	560	154	5	655	295	6
Ward 4	267	301	17	28	20	26	517	116	46	692	195	55
Ward 5	203	264	26	39	.....	.....	231	125	.....	222	221	.....
Ward 6	324	366	47	49	1	.....	308	157	1	288	295	1
Ward 7	639	683	53	84	.....	2	617	200	.....	722	395	1
Ward 8	1,021	1,086	55	82	.....	.....	929	326	3	945	701	3
Ward 9	938	887	128	140	.....	.....	1,022	512	1	1,086	988	1
Ward 10	417	279	15	30	3	.....	340	70	.....	406	183	.....
Ward 11	436	492	19	46	.....	1	451	143	.....	516	291	.....
Ward 12	680	720	72	90	1	1	686	305	1	765	582	2
Wappingers Falls	577	587	36	32	3	2	568	214	7	603	426	8
Warsaw	374	396	26	34	4	5	571	164	12	760	232	15
Waterloo	587	586	8	13	2	9	729	99	14	953	288	20
Watertown	1,720	1,839	237	284	24	21	2,376	845	34	3,040	1,358	41
Watkins	304	332	2	8	5	9	446	33	25	710	102	34
Waverly	520	648	17	14	15	11	747	85	13	1,054	148	21
Wellsville	434	570	15	25	8	10	568	108	7	792	222	8
West Troy	1,791	2,012	107	140	9	12	2,030	699	15	2,243	1,362	17
Whitehall	659	697	15	15	4	2	751	151	6	957	329	6
White Plains	590	546	25	42	17	18	657	165	37	780	312	43
Whitestone	433	460	11	7	.....	4	514	71	7	663	124	11
Yonkers	4,041	4,323	728	938	64	76	4,069	3,060	154	4,201	4,343	171
Ward 1	1,018	1,127	207	247	7	6	1,074	896	19	1,063	1,270	19
Ward 2	1,583	1,708	293	335	31	34	1,651	1,118	74	1,718	1,588	82
Ward 3	1,278	1,345	210	333	24	33	1,181	930	59	1,230	1,326	65
Ward 4	162	143	18	23	2	3	163	116	2	190	159	5
North Carolina:												
Asheville	1,095	1,225	18	18	587	695	1,619	74	859	1,813	110	921
Charlotte	1,097	1,225	6	3	888	1,084	1,324	55	912	1,562	109	1,155
Concord	596	707	.....	.....	236	413	502	4	189	598	5	238
Durham	541	705	1	1	312	369	727	11	373	989	17	433
Elizabeth	296	286	.....	.....	235	315	365	8	227	459	15	333
Fayetteville	380	416	.....	.....	369	434	460	8	323	563	15	408
Goldsboro	414	406	1	1	326	412	433	19	249	532	35	309
Greensboro	322	354	.....	1	214	225	468	15	281	625	25	320
Henderson	245	294	5	10	560	648	328	18	452	394	21	571
Newbern	371	438	3	.....	939	1,049	491	14	724	644	43	1,069
Oxford	295	338	3	.....	288	313	295	6	271	359	10	325
Raleigh	945	1,151	6	1	1,130	1,054	1,444	33	1,752	1,814	66	1,979
Reidsville	261	305	1	1	298	312	348	3	247	422	7	285
Salem	346	549	3	4	47	57	442	6	83	527	12	98
Salisbury	428	426	2	1	371	406	520	12	349	617	27	435
Washington	273	287	.....	.....	353	379	331	3	308	424	8	408
Wilmington	1,438	1,526	20	19	1,899	2,152	1,694	151	1,979	2,019	277	2,604
Winston	571	578	2	2	1,043	891	841	20	1,355	951	27	1,184
North Dakota:												
Fargo	596	722	135	213	17	11	834	661	21	1,003	748	19
Grand Forks	442	478	210	289	5	3	734	949	17	753	1,043	20
Ohio:												
Akron	4,011	4,193	485	520	69	88	4,301	1,727	106	4,909	2,598	132
Ward 1	452	493	36	61	28	35	677	197	51	849	295	63
Ward 2	463	541	23	37	2	8	664	135	10	801	227	13
Ward 3	738	766	54	61	9	18	868	246	14	992	399	19
Ward 4	1,009	1,055	195	188	6	3	833	608	3	843	886	4
Ward 5	887	886	80	78	9	11	800	248	12	910	371	15
Ward 6	462	452	97	95	15	13	459	293	16	514	420	18
Alliance	1,033	1,156	93	77	7	9	1,514	412	13	1,815	556	15
Ashland	501	566	6	14	1	.....	677	27	5	939	90	6
Ashtabula	1,065	1,081	165	138	18	13	1,293	994	21	1,560	1,215	25

TABLE 28.—PERSONS OF SCHOOL, MILITIA, AND VOTING AGES, BY SEX, NATIVITY, AND COLOR, FOR PLACES OF 2,500 INHABITANTS OR MORE: 1890—Continued.

CITIES, TOWNS, VILLAGES, AND BOROUGHS.	5 TO 20 YEARS, INCLUSIVE.						MALES 18 TO 44 YEARS, INCLUSIVE.			MALES 21 YEARS AND OVER.		
	Native white.		Foreign white.		Total colored.							
	Males.	Females.	Males.	Females.	Males.	Females.	Native white.	Foreign white.	Total colored.	Native white.	Foreign white.	Total colored.
Ohio—Continued.												
Athens	355	393	3	4	66	56	468	17	63	586	43	83
Avondale	583	655	10	45	57	64	605	159	107	679	348	119
Barnesville	414	470	6	3	38	35	569	24	53	789	35	67
Bellaire	1,684	1,659	95	93	58	58	1,806	312	72	1,972	572	86
Bellefontaine	587	591	3	5	55	60	723	48	66	1,011	110	87
Bellevue	412	477	30	23	3	6	560	100	3	646	227	4
Berea	400	370	84	75	.....	.....	326	263	.....	347	349	.....
Bowling Green	570	547	14	25	13	4	612	77	10	821	133	12
Bridgeport	457	520	55	54	50	50	560	149	60	643	236	70
Brooklyn	651	656	121	123	.....	.....	565	391	.....	644	561	.....
Bryan	392	488	10	14	3	3	541	58	8	797	116	13
Bucyrus	909	945	54	44	6	7	1,135	266	9	1,269	467	10
Cambridge	699	742	9	5	48	53	786	64	45	1,006	98	48
Canton	3,910	4,319	334	334	15	13	4,948	1,293	33	5,431	1,963	39
Ward 1	635	739	41	50	.....	.....	1,020	189	1	1,121	278	2
Ward 2	650	672	72	72	3	2	569	191	2	654	297	2
Ward 3	511	572	30	38	.....	.....	641	130	1	706	247	1
Ward 4	530	593	70	47	3	.....	561	230	4	591	336	4
Ward 5	416	457	34	33	2	8	602	195	12	658	262	15
Ward 6	507	533	54	54	2	3	488	151	4	544	238	4
Ward 7	661	753	33	40	5	.....	1,067	207	9	1,157	305	11
Celina	416	512	15	15	4	1	582	61	11	652	106	10
Chillicothe	1,590	1,668	20	34	180	163	1,875	165	168	2,134	628	226
Cincinnati	42,761	45,159	2,611	2,974	1,431	1,576	46,241	16,871	3,369	45,676	32,775	3,899
Ward 1	1,285	1,419	32	28	31	28	1,498	261	55	1,689	552	57
Ward 2	1,403	1,643	55	96	216	289	1,719	421	423	1,954	976	509
Ward 3	1,396	1,342	107	102	7	6	1,240	559	18	1,076	1,087	22
Ward 4	2,164	2,379	66	67	69	73	2,251	579	131	2,161	1,327	152
Ward 5	989	1,041	56	85	50	56	1,413	404	203	1,497	779	221
Ward 6	810	853	39	51	128	141	1,348	430	426	1,371	772	501
Ward 7	1,270	1,353	107	105	.....	4	1,319	783	7	1,202	1,447	7
Ward 8	575	662	41	70	32	29	959	364	77	1,036	661	83
Ward 9	737	895	59	82	50	48	1,617	491	172	1,758	800	193
Ward 10	1,555	1,520	165	143	21	45	1,568	908	70	1,444	1,616	88
Ward 11	1,991	2,042	180	145	1	1	1,825	868	4	1,585	1,740	5
Ward 12	2,025	2,073	138	160	4	1	1,622	787	4	1,400	1,560	5
Ward 13	1,763	1,844	170	147	.....	1	1,475	960	.....	1,261	1,676	.....
Ward 14	1,528	1,516	106	104	27	26	1,455	627	44	1,358	1,178	53
Ward 15	1,278	1,413	75	96	36	36	1,526	497	52	1,463	1,033	64
Ward 16	1,291	1,421	66	105	75	83	1,532	455	164	1,513	955	195
Ward 17	1,071	1,274	136	182	86	107	1,639	536	199	1,735	1,005	233
Ward 18	601	881	94	105	157	180	1,284	481	552	1,579	741	606
Ward 19	1,050	1,072	64	84	70	79	1,397	572	146	1,364	1,005	179
Ward 20	1,325	1,316	58	83	87	71	1,549	484	170	1,536	955	192
Ward 21	1,642	1,745	95	90	29	26	1,640	595	46	1,563	1,156	49
Ward 22	2,004	2,044	123	94	23	25	1,958	712	34	1,880	1,413	41
Ward 23	2,302	2,505	114	131	23	30	2,306	857	45	2,165	1,705	58
Ward 24	1,922	1,727	79	78	52	23	1,852	648	57	1,744	1,181	71
Ward 25	1,708	1,687	73	97	68	63	1,411	417	86	1,475	851	103
Ward 26	1,514	1,705	30	84	18	32	1,861	328	43	2,050	788	49
Ward 27	1,361	1,414	67	97	9	13	1,301	360	37	1,280	843	43
Ward 28	1,491	1,607	80	107	16	26	1,278	561	29	1,184	1,151	37
Ward 29	1,112	1,207	33	58	23	16	1,101	337	29	1,117	728	36
Ward 30	1,598	1,559	103	98	23	18	1,297	589	46	1,236	1,094	47
Circleville	914	959	4	18	121	140	1,048	72	129	1,373	214	176
Cleveland	34,470	35,030	8,049	8,439	364	382	29,776	30,160	986	30,416	42,376	1,156
Ward 1	651	614	337	365	18	22	724	1,186	92	754	1,460	111
Ward 2	276	284	42	80	43	23	918	295	169	1,026	397	175
Ward 3	242	252	78	115	17	2	676	582	52	709	741	43
Ward 4	595	565	73	82	30	32	1,434	477	75	1,544	651	75
Ward 5	706	737	99	138	13	17	806	494	21	800	788	31
Ward 6	619	663	90	119	2	1	466	468	2	444	735	3
Ward 7	1,029	971	269	254	2	.....	841	1,023	3	816	1,465	4
Ward 8	889	933	161	178	4	4	781	891	8	723	1,259	10
Ward 9	1,240	1,295	335	262	.....	2	1,128	1,523	3	1,003	2,005	3
Ward 10	420	426	37	90	31	42	623	256	95	727	389	110

TABLE 28.—PERSONS OF SCHOOL, MILITIA, AND VOTING AGES, BY SEX, NATIVITY, AND COLOR, FOR PLACES OF 2,500 INHABITANTS OR MORE: 1890—Continued.

CITIES, TOWNS, VILLAGES, AND BOROUGHS.	5 TO 20 YEARS, INCLUSIVE.						MALES 18 TO 44 YEARS, INCLUSIVE.			MALES 21 YEARS AND OVER.		
	Native white.		Foreign white.		Total colored.							
	Males.	Females.	Males.	Females.	Males.	Females.	Native white.	Foreign white.	Total colored.	Native white.	Foreign white.	Total colored.
Ohio—Continued.												
Cleveland—Continued.												
Ward 11	324	381	53	72	21	26	454	188	57	535	321	69
Ward 12	441	613	44	100	21	25	518	253	65	637	401	82
Ward 13	647	659	64	109	55	54	690	322	106	711	573	132
Ward 14	468	578	33	73	15	21	578	160	24	798	266	31
Ward 15	830	873	91	168	9	11	847	436	26	885	837	34
Ward 16	668	688	349	367	5	5	487	810	19	456	1,093	27
Ward 17	1,309	1,300	254	290	1	2	769	868	9	709	1,340	11
Ward 18	1,398	1,394	265	252	4	7	1,256	1,007	12	1,393	1,297	11
Ward 19	672	626	105	124	5	11	622	395	9	742	552	13
Ward 20	855	884	176	202	11	7	741	581	16	797	806	22
Ward 21	837	939	126	212	29	28	967	427	37	1,148	608	46
Ward 22	1,328	1,450	217	226	6	6	1,144	999	22	1,199	1,422	30
Ward 23	706	719	298	231	4	6	480	1,183	6	473	1,333	7
Ward 24	2,042	1,895	728	765	1	.....	578	2,263	9	429	2,854	8
Ward 25	1,477	1,402	633	555	.....	1	566	2,021	3	524	2,470	6
Ward 26	760	776	209	203	.....	.....	388	705	.....	333	988	.....
Ward 27	1,081	1,093	395	400	.....	6	793	1,199	4	914	1,619	10
Ward 28	634	658	133	144	1	2	482	751	1	401	1,023	1
Ward 29	510	525	108	109	2	5	718	516	8	728	717	8
Ward 30	496	531	107	95	.....	.....	544	388	2	572	577	4
Ward 31	561	550	59	59	.....	.....	556	225	.....	586	419	.....
Ward 32	780	785	78	90	2	1	680	375	8	656	632	10
Ward 33	679	736	64	86	4	.....	819	351	3	877	605	4
Ward 34	917	842	166	175	3	4	876	770	4	834	1,097	5
Ward 35	1,041	920	204	178	3	.....	817	699	4	724	1,133	4
Ward 36	1,283	1,210	195	180	.....	1	852	706	2	776	1,137	3
Ward 37	1,494	1,570	412	371	.....	6	1,124	1,300	5	1,085	1,875	5
Ward 38	1,207	1,261	243	251	1	.....	785	1,002	4	822	1,575	5
Ward 39	1,353	1,371	408	387	.....	.....	711	1,207	.....	597	1,729	1
Ward 40	1,005	1,061	311	282	1	2	537	858	1	529	1,187	2
Columbus	12,293	12,615	717	731	775	819	17,626	3,341	1,727	19,174	5,869	2,005
Ward 1	948	927	59	85	4	1	1,074	351	12	1,062	634	15
Ward 2	1,194	1,096	194	156	3	7	1,011	644	6	945	1,030	9
Ward 3	812	774	121	82	78	78	732	300	136	766	501	198
Ward 4	488	477	9	20	17	15	1,050	124	45	1,193	260	46
Ward 5	833	946	22	44	88	93	1,078	136	179	1,245	299	192
Ward 6	859	902	27	34	30	55	973	86	82	1,134	167	82
Ward 7	975	1,073	54	56	33	29	1,162	225	33	1,195	421	44
Ward 8	334	326	13	21	30	41	712	114	87	781	196	107
Ward 9	470	529	20	29	140	138	1,007	153	406	1,106	280	481
Ward 10	769	881	24	46	50	53	1,442	335	109	1,595	539	114
Ward 11	979	1,094	46	55	190	232	1,321	189	284	1,496	322	346
Ward 12	930	868	45	25	57	24	2,278	327	251	2,365	562	260
Ward 13	956	992	40	41	15	10	1,371	141	31	1,587	259	32
Ward 14	879	865	25	26	17	16	1,326	132	33	1,442	262	39
Ward 15	867	865	18	11	23	27	1,089	84	33	1,262	137	40
Conneaut	431	491	13	20	3	2	691	63	7	851	108	9
Coshocton	584	633	4	10	6	18	668	60	21	828	151	22
Crestline	465	496	19	20	2	5	494	82	1	571	207	2
Cuyahoga Falls	363	382	13	28	6	2	451	98	6	559	197	6
Dayton	8,933	9,100	492	537	309	353	11,220	2,181	569	12,497	4,445	674
Ward 1	798	859	33	46	20	20	1,376	205	80	1,647	426	82
Ward 2	560	564	17	29	41	63	1,076	138	145	1,283	271	159
Ward 3	961	923	15	26	119	135	1,133	102	169	1,363	299	202
Ward 4	776	855	19	32	28	44	1,031	141	41	1,192	257	48
Ward 5	1,458	1,492	117	91	5	13	1,636	385	9	1,772	657	14
Ward 6	921	924	19	38	12	3	1,312	165	25	1,520	463	31
Ward 7	1,781	1,737	167	175	8	10	1,623	640	8	1,596	1,199	13
Ward 8	1,172	1,227	60	66	68	57	1,419	290	89	1,417	665	121
Not in wards	506	519	45	34	8	8	614	115	3	707	208	4
Defiance	1,294	1,270	67	69	13	18	1,300	348	14	1,438	623	16
Delaware	1,260	1,297	19	30	85	97	1,638	133	84	1,773	360	115
Delphos	760	821	13	20	20	15	909	108	13	997	257	21
Dennison	452	483	22	40	7	5	656	79	9	706	154	12
Dover	580	596	26	24	.....	.....	590	146	.....	622	282	.....
East Liverpool	1,831	1,767	176	159	19	26	1,956	499	51	2,060	765	57
Eaton	357	412	3	.....	14	22	543	19	14	819	59	20
Elyria	795	809	74	98	19	14	798	283	16	995	536	25
Findlay	2,843	2,839	133	128	43	55	4,347	586	98	4,885	845	110

TABLE 28.—PERSONS OF SCHOOL, MILITIA, AND VOTING AGES, BY SEX, NATIVITY, AND COLOR, FOR PLACES OF 2,500 INHABITANTS OR MORE: 1890—Continued.

CITIES, TOWNS, VILLAGES, AND BOROUGHS.	5 TO 20 YEARS, INCLUSIVE.						MALES 18 TO 44 YEARS, INCLUSIVE.			MALES 21 YEARS AND OVER.		
	Native white.		Foreign white.		Total colored.							
	Males.	Females.	Males.	Females.	Males.	Females.	Native white.	Foreign white.	Total colored.	Native white.	Foreign white.	Total colored.
Ohio—Continued.												
Fostoria	1,041	1,077	112	83	23	20	1,437	268	31	1,696	405	34
Franklin	408	422	1	2	18	16	485	34	24	632	82	28
Fremont	1,060	1,195	71	65	18	17	1,155	264	28	1,340	554	40
Galion	1,031	1,066	21	23	2	7	1,144	172	5	1,325	401	7
Gallipolis	557	603	5	5	156	192	676	19	175	855	80	235
Greenville	1,040	1,066	5	6	1	7	908	45	6	1,208	159	9
Hamilton	2,712	2,804	109	117	53	40	3,300	681	79	3,470	1,472	95
Hillsboro	456	525	3	.....	96	105	552	17	119	744	92	149
Ironton	1,800	1,945	30	25	172	160	1,759	166	174	1,922	506	229
Jackson	701	837	12	19	32	33	746	70	35	870	175	43
Kent	525	570	25	28	.....	.....	583	117	.....	763	219	5
Kenton	793	835	24	25	37	51	1,064	158	47	1,275	316	61
Lancaster	1,147	1,265	13	21	34	36	1,390	108	49	1,642	306	63
Lebanon	370	374	2	.....	35	62	731	28	49	873	58	71
Leetonia	478	494	45	42	1	.....	408	166	2	483	276	2
Lima	2,286	2,383	91	98	101	107	3,535	547	146	3,933	901	169
Logan	503	588	5	9	8	9	523	31	14	664	93	13
London	423	473	4	10	92	84	543	36	79	676	138	106
Lorain	620	683	105	99	36	33	821	340	66	895	481	65
Mansfield	1,995	2,173	84	97	16	11	2,364	434	22	2,827	840	22
Marietta	1,274	1,358	13	16	48	38	1,556	67	53	1,910	308	64
Marion	1,305	1,247	48	38	24	38	1,736	220	44	2,006	397	55
Martins Ferry	1,055	1,014	78	63	49	52	999	225	72	1,139	370	83
Marysville	392	490	4	2	23	25	453	24	24	649	70	32
Massillon	1,654	1,666	165	156	14	25	1,620	473	25	1,732	863	33
Miamisburg	473	492	10	8	.....	.....	545	58	.....	700	136	.....
Middleport	413	445	6	7	113	129	465	27	101	609	80	149
Middletown	1,167	1,279	38	38	46	59	1,600	180	71	1,728	413	92
Mount Vernon	838	916	25	22	39	55	1,007	96	43	1,377	227	55
Napoleon	457	471	24	34	1	.....	414	81	3	529	184	3
Nelsonville	767	805	35	35	31	18	812	129	29	953	202	35
Newark	2,066	2,166	43	48	37	60	2,836	298	82	3,359	646	109
New Philadelphia	648	679	55	50	7	9	780	171	8	947	299	10
New Straitsville	513	511	61	54	4	2	359	179	2	333	323	3
Niles	718	731	86	101	.....	.....	527	377	1	546	596	1
North Baltimore	408	414	14	13	8	6	792	72	17	890	95	15
Norwalk	1,052	1,135	32	44	11	16	1,134	199	15	1,512	435	28
Oberlin	538	679	15	26	121	128	731	86	133	787	127	193
Painesville	585	758	28	34	42	22	813	116	49	1,083	225	52
Piqua	1,323	1,329	35	42	51	51	1,731	202	87	2,065	521	114
Pomeroy	857	848	3	10	72	75	708	64	67	732	314	105
Portsmouth	1,841	2,074	18	22	177	144	2,175	178	208	2,390	615	269
Ravenna	474	484	21	28	23	27	514	114	21	734	208	31
St. Mary	474	538	4	2	2	4	620	47	3	709	137	4
Salem	768	798	57	62	31	37	1,056	198	39	1,347	293	52
Sandusky	2,881	3,129	227	226	40	43	2,577	1,005	80	2,587	2,140	101
Shawnee	572	591	78	84	.....	.....	460	247	1	437	392	1
Sidney	739	784	6	5	37	30	933	60	34	1,118	175	45
Springfield	4,335	4,348	158	167	537	597	5,430	979	810	6,301	1,768	1,044
Ward 1	371	382	35	31	28	41	496	175	64	505	293	78
Ward 2	346	356	7	15	10	16	546	40	23	653	75	31
Ward 3	357	393	4	12	68	91	586	53	115	741	99	166
Ward 4	511	471	23	25	77	77	482	139	104	514	257	138
Ward 5	728	774	17	11	179	166	952	90	209	1,192	169	269
Ward 6	435	466	8	13	52	78	664	83	129	839	168	153
Ward 7	623	636	24	28	35	34	708	184	43	754	317	56
Ward 8	478	480	21	20	50	59	524	91	83	598	187	102
Ward 9	486	390	19	12	38	35	472	124	40	505	203	51
Steubenville	2,143	2,217	101	92	80	89	2,229	485	131	2,560	904	162
Tiffin	1,710	1,800	56	67	5	5	2,015	299	11	2,287	713	17
Toledo	11,648	12,085	1,575	1,802	162	177	11,730	6,233	257	12,547	9,730	352
Ward 1	1,669	1,664	229	215	24	26	1,641	866	25	1,764	1,312	34
Ward 2	656	758	60	90	36	40	963	329	78	1,094	548	111
Ward 3	691	775	35	127	12	12	1,448	284	27	1,728	478	33
Ward 4	933	931	87	111	21	20	895	519	15	838	836	22
Ward 5	1,144	1,184	114	107	8	6	1,268	513	16	1,278	919	22
Ward 6	1,276	1,352	130	126	6	5	1,340	636	3	1,434	986	7
Ward 7	1,976	2,147	215	322	15	24	1,755	913	27	1,899	1,487	33

TABLE 28.—PERSONS OF SCHOOL, MILITIA, AND VOTING AGES, BY SEX, NATIVITY, AND COLOR, FOR PLACES OF 2,500 INHABITANTS OR MORE: 1890—Continued.

CITIES, TOWNS, VILLAGES, AND BOROUGHS.	5 TO 20 YEARS, INCLUSIVE.						MALES 18 TO 44 YEARS, INCLUSIVE.			MALES 21 YEARS AND OVER.		
	Native white.		Foreign white.		Total colored.							
	Males.	Females.	Males.	Females.	Males.	Females.	Native white.	Foreign white.	Total colored.	Native white.	Foreign white.	Total colored.
Ohio—Continued.												
Toledo—Continued.												
Ward 8	2,145	2,065	519	543	40	44	1,555	1,533	65	1,612	2,178	89
Ward 9	1,158	1,209	186	161	.....	.....	865	640	1	900	986	1
Toronto	341	420	56	65	.....	.....	486	154	.....	542	176	.....
Troy	596	594	2	6	62	70	838	43	86	1,110	111	110
Uhrichsville	670	660	23	19	6	9	726	62	12	884	108	19
Upper Sandusky	537	609	21	25	5	8	581	75	12	709	223	17
Urbana	816	865	24	20	159	143	1,056	98	150	1,342	241	221
Van Wert	837	995	4	4	33	21	1,069	49	27	1,358	108	37
Wapakoneta	641	657	4	11	3	2	642	78	1	728	211	3
Warren	785	860	48	61	31	18	1,148	296	33	1,374	495	41
Washington	809	875	2	6	116	146	996	35	149	1,271	104	198
Wellston	816	842	29	17	1	1	852	65	3	914	138	3
Wellsville	846	831	13	17	19	19	1,099	114	22	1,271	195	21
West Cleveland	677	662	83	65	4	3	567	239	5	655	359	5
Wilmington	337	366	3	3	102	84	508	21	88	724	54	143
Wooster	952	987	18	22	4	7	1,046	85	7	1,280	237	14
Xenia	807	802	13	21	311	311	1,058	71	326	1,339	219	518
Youngstown	4,895	5,011	885	965	112	125	4,010	3,381	172	4,027	4,752	198
Ward 1	468	522	23	58	15	25	648	148	36	758	248	34
Ward 2	486	518	63	98	8	16	445	342	26	439	511	32
Ward 3	525	485	138	137	5	8	356	608	16	358	763	17
Ward 4	219	241	12	20	17	13	296	76	10	321	133	17
Ward 5	416	440	70	53	20	33	358	216	33	375	312	40
Ward 6	597	602	78	98	17	15	475	371	23	459	545	29
Ward 7	546	559	74	56	6	2	389	259	5	354	391	6
Ward 8	297	295	63	73	.....	.....	134	248	.....	104	344	.....
Not in wards	1,341	1,349	364	372	24	13	909	1,113	23	859	1,505	23
Zanesville	3,201	3,187	76	83	136	172	3,835	361	224	4,568	878	273
Oklahoma:												
Guthrie	341	342	3	5	16	26	892	125	76	1,066	157	86
Oklahoma	521	524	18	16	36	40	1,066	136	85	1,311	213	107
Oregon:												
Albany	386	516	14	18	5	.....	584	105	97	729	167	108
Albina	632	645	135	107	6	4	845	640	23	940	807	35
Astoria	502	527	122	95	47	1	723	1,416	854	815	1,602	885
Baker	340	374	9	21	6	2	567	133	81	707	218	113
Dalles	398	470	29	21	17	1	548	220	79	628	330	94
East Portland	1,404	1,527	138	118	9	3	2,164	822	139	2,476	1,119	146
Lagrande	339	367	20	15	2	.....	658	182	20	851	230	21
Oregon city	486	480	36	54	4	.....	582	184	20	664	282	24
Pendleton	331	395	8	12	15	.....	548	127	114	656	170	112
Portland	4,381	4,712	677	748	201	82	9,292	6,073	3,772	10,165	7,648	4,440
Pennsylvania:												
Allegheny	14,958	15,561	1,665	1,947	342	409	16,549	7,567	702	17,058	11,659	841
Ward 1	892	933	52	102	24	15	1,370	306	75	1,505	500	74
Ward 2	2,380	2,493	118	224	64	89	2,984	616	135	3,307	1,080	152
Ward 3	2,001	2,175	179	214	105	121	2,222	998	218	2,200	1,671	279
Ward 4	1,541	1,703	127	174	16	17	2,112	748	47	2,182	1,253	56
Ward 5	1,367	1,459	117	209	40	59	1,646	535	75	1,814	832	80
Ward 6	1,710	1,753	167	163	51	57	1,842	733	69	1,921	1,189	93
Ward 7	925	941	148	142	2	2	628	632	.....	543	937	1
Ward 8	399	406	75	59	.....	1	513	289	4	522	420	4
Ward 9	583	546	152	145	4	4	902	708	35	883	942	36
Ward 10	682	655	102	120	13	20	600	339	17	605	483	26
Ward 11	881	829	164	136	7	8	659	664	13	639	883	13
Ward 12	850	883	109	93	16	16	648	492	14	599	721	27
Ward 13	747	785	155	166	.....	.....	423	507	.....	338	748	.....
Allentown	4,167	4,339	143	135	3	4	4,867	577	15	5,799	1,020	20
Ward 1	549	557	27	30	.....	.....	595	67	1	688	124	3
Ward 2	425	459	12	9	1	1	557	57	1	677	88	1
Ward 3	386	433	1	2	.....	.....	508	18	.....	635	40	.....
Ward 4	328	346	3	1	.....	.....	525	19	.....	654	38	.....
Ward 5	931	1,067	22	29	2	2	1,189	118	12	1,471	219	14
Ward 6	667	596	69	51	.....	.....	449	265	.....	400	426	.....
Ward 7	427	444	3	.....	.....	1	536	12	1	710	26	2
Ward 8	454	437	6	13	.....	.....	508	21	.....	564	59	.....

TABLE 28.—PERSONS OF SCHOOL, MILITIA, AND VOTING AGES, BY SEX, NATIVITY, AND COLOR, FOR PLACES OF 2,500 INHABITANTS OR MORE: 1890—Continued.

CITIES, TOWNS, VILLAGES, AND BOROUGHS.	5 TO 20 YEARS, INCLUSIVE.						MALES 18 TO 44 YEARS, INCLUSIVE.			MALES 21 YEARS AND OVER.		
	Native white.		Foreign white.		Total colored.							
	Males.	Females.	Males.	Females.	Males.	Females.	Native white.	Foreign white.	Total colored.	Native white.	Foreign white.	Total colored.
Pennsylvania—Cont'd.												
Altoona	4,699	5,059	193	179	84	64	6,003	1,034	146	6,715	1,576	166
Ward 1	479	523	7	10	6	4	787	79	15	903	117	20
Ward 2	716	781	41	17	6	2	964	180	5	1,069	275	6
Ward 3	406	505	9	10	9	13	627	74	24	727	133	26
Ward 4	499	514	19	34	2	.....	633	169	1	723	243	1
Ward 5	677	734	35	32	37	24	851	168	60	924	255	66
Ward 6	858	815	48	46	23	18	838	196	32	941	284	37
Ward 7	343	334	2	1	1	2	452	17	2	499	38	3
Ward 8	721	853	32	29	.....	1	851	151	7	929	231	7
Archbald	739	678	86	56	.....	.....	515	398	.....	403	651	.....
Ashland	1,324	1,311	73	62	.....	.....	1,127	360	2	1,102	699	2
Ashley	479	545	69	61	2	1	440	255	2	473	375	3
Athens	466	472	10	8	8	6	645	46	13	852	97	15
Avoca	492	508	113	97	1	.....	271	354	1	228	515	.....
Bangor	416	401	46	32	4	7	393	195	11	444	253	10
Beaver Falls	1,513	1,569	122	118	15	19	1,685	616	27	1,864	890	28
Bellefonte	610	663	11	7	31	43	672	57	38	835	119	48
Berwick	375	466	3	3	.....	.....	581	27	.....	693	53	.....
Bethlehem	1,030	1,164	20	41	11	8	1,249	121	25	1,535	206	28
Blairsville	512	537	6	3	14	15	633	19	14	725	51	18
Bloomsburg	730	818	3	4	10	10	868	36	9	1,088	89	11
Blossburg	360	425	47	52	.....	.....	346	166	2	406	255	3
Braddock	1,058	1,061	360	287	44	27	1,017	1,572	144	1,015	1,699	139
Bradford	1,456	1,608	99	116	20	23	1,961	535	36	2,323	796	40
Bridgeport	453	467	29	38	4	1	413	127	1	428	253	5
Bristol	874	1,047	46	54	28	29	1,003	257	48	1,278	411	68
Butler	1,542	1,548	74	94	3	9	1,761	249	16	1,920	407	15
Carbondale	1,651	1,688	171	139	1	4	1,844	741	1	1,844	1,241	.....
Carlisle	923	958	1	3	208	242	1,223	29	199	1,653	112	287
Catasauqua	587	643	34	47	2	.....	572	265	4	616	427	3
Centralia	557	430	67	42	2	2	357	272	5	306	372	5
Chambersburg	1,080	1,123	3	4	143	170	1,277	32	112	1,702	135	181
Chartiers	451	431	65	62	15	13	335	328	34	353	457	43
Chester	2,788	2,953	212	240	245	301	3,147	935	395	3,595	1,621	485
Coatesville	468	532	5	4	45	65	776	49	70	987	88	91
Columbia	1,712	1,784	29	20	81	94	1,915	182	108	2,221	418	150
Connellsville	881	937	39	69	30	25	972	202	64	1,102	319	73
Conshohocken	875	930	58	39	1	5	908	279	10	943	532	9
Corry	873	920	38	26	1	1	893	153	7	1,216	364	12
Danville	1,241	1,288	43	44	17	13	1,392	302	13	1,659	604	16
Darby	432	456	33	43	31	51	444	134	72	504	193	82
Dickson	389	350	238	212	.....	.....	241	568	.....	214	672	.....
Doylestown	283	372	8	4	12	10	393	30	8	612	78	8
Dubois	981	1,001	142	143	1	.....	971	559	8	1,017	689	8
Dunmore	1,321	1,286	205	157	.....	.....	1,121	727	3	1,059	1,140	4
East Mauch Chunk	493	532	12	19	.....	.....	441	97	.....	447	212	.....
Easton	2,105	2,190	46	62	37	41	2,753	294	75	3,448	577	86
Edwardsville	383	326	291	168	.....	.....	194	723	.....	164	849	.....
Erie	6,133	6,461	672	647	27	46	6,147	2,842	64	6,574	4,881	82
Ward 1	942	962	72	97	8	19	980	464	22	1,257	878	30
Ward 2	1,460	1,536	221	192	1	.....	1,484	824	5	1,438	1,361	4
Ward 3	1,117	1,159	85	114	1	2	1,289	435	5	1,395	739	6
Ward 4	1,084	1,238	55	74	17	25	1,154	391	32	1,283	691	41
Ward 5	729	633	124	85	.....	.....	578	357	.....	547	575	1
Ward 6	801	933	115	85	.....	.....	662	371	.....	654	637	.....
Etna	569	546	124	93	.....	.....	437	380	.....	438	553	.....
Frackville	492	479	10	8	.....	.....	423	86	.....	431	154	.....
Franklin	976	1,055	15	22	54	43	1,138	119	40	1,376	272	51
Gettysburg	499	494	1	.....	31	33	651	9	37	792	38	57
Gilberton	655	595	90	63	1	.....	516	403	5	445	557	4
Girardville	700	666	35	33	.....	.....	508	231	1	460	412	1
Greensburg	591	604	6	21	18	10	932	88	43	1,110	129	45
Greenville	563	595	14	27	4	6	634	87	4	844	146	8
Hanover	563	593	2	5	5	6	624	22	8	876	69	12
Harrisburg	5,565	5,782	122	119	551	612	7,263	647	911	8,703	1,254	1,107
Ward 1	690	623	22	12	36	33	748	178	73	797	310	84
Ward 2	414	430	21	11	75	42	517	57	117	616	105	129
Ward 3	290	324	11	19	24	26	559	73	81	711	126	75
Ward 4	412	497	2	13	42	50	612	25	60	844	63	70

TABLE 28.—PERSONS OF SCHOOL, MILITIA, AND VOTING AGES, BY SEX, NATIVITY, AND COLOR, FOR PLACES OF 2,500 INHABITANTS OR MORE: 1890—Continued.

Cities, towns, villages, and boroughs.	5 to 20 years, inclusive.						Males 18 to 44 years, inclusive.			Males 21 years and over.		
	Native white.		Foreign white.		Total colored.							
	Males.	Females.	Males.	Females.	Males.	Females.	Native white.	Foreign white.	Total colored.	Native white.	Foreign white.	Total colored.
Pennsylvania—Cont'd.												
Harrisburg—Cont'd.												
Ward 5	613	682	6	6	6	10	824	33	14	1,008	95	13
Ward 6	1,250	1,335	15	21	87	119	1,474	92	126	1,731	194	170
Ward 7	870	830	5	10	68	66	1,222	48	87	1,438	120	106
Ward 8	395	392	18	15	198	240	468	67	309	545	129	408
Ward 9	631	669	22	12	15	26	839	74	44	1,013	112	52
Hazleton	1,898	1,875	196	169	.....	.....	1,701	1,101	5	1,653	1,598	5
Hollidaysburg	481	536	3	2	13	15	524	21	16	618	105	27
Homestead	1,090	1,019	256	236	28	26	1,164	1,076	32	1,145	1,251	38
Honesdale	410	458	8	9	.....	.....	455	82	2	550	223	1
Huntingdon	916	985	20	13	31	31	1,083	65	37	1,319	127	53
Jeanette	420	393	132	101	8	6	649	406	21	641	465	22
Jermyn	404	391	98	83	.....	.....	323	305	.....	293	420	.....
Johnstown	3,344	3,399	284	253	39	38	4,131	1,675	98	4,214	2,403	110
Kane	365	417	40	62	1	3	688	302	20	699	385	24
Kittanning	453	510	22	28	9	7	579	73	16	662	165	16
Lancaster	4,771	5,112	219	215	115	131	5,379	692	159	6,525	1,660	183
Ward 1	245	259	2	6	2	3	428	30	4	526	72	3
Ward 2	419	450	11	17	8	13	547	65	24	717	130	22
Ward 3	336	344	12	13	19	20	392	50	19	482	128	21
Ward 4	500	546	13	16	4	6	489	51	14	633	141	21
Ward 5	442	519	11	13	1	1	554	45	.....	720	111	.....
Ward 6	741	790	12	17	7	10	876	53	10	1,080	148	10
Ward 7	601	599	47	40	60	66	567	127	72	645	317	85
Ward 8	849	918	102	81	4	2	723	229	.....	745	500	3
Ward 9	638	687	9	12	10	10	803	42	16	977	113	18
Lansford	602	599	153	79	.....	.....	495	675	.....	460	785	.....
Latrobe	551	568	46	44	1	4	632	144	9	730	201	11
Lebanon	2,389	2,662	30	36	8	10	2,913	187	26	3,601	340	25
Lehighton	489	528	5	5	2	3	596	54	3	687	104	3
Lewisburg	436	516	.....	2	5	6	612	28	16	842	49	17
Lewistown	472	571	.....	3	21	17	588	20	28	789	54	45
Lock Haven	1,157	1,293	22	32	22	20	1,300	144	43	1,560	368	51
McKeesport	2,696	2,583	786	681	23	20	2,970	2,729	83	3,062	3,244	78
Mahanoy	1,812	1,723	371	244	1	1	1,429	1,474	7	1,350	1,832	6
Mauch Chunk	673	709	20	22	2	.....	735	130	16	811	324	17
Meadville	1,378	1,541	26	42	38	38	1,776	227	44	2,136	477	63
Mechanicsburg	447	584	3	1	23	26	617	11	23	962	30	39
Media	306	344	8	13	44	75	445	45	87	590	77	105
Middletown	805	780	38	26	33	44	887	154	61	1,090	244	79
Millvale	565	605	102	75	4	4	416	462	3	406	614	6
Milton	799	823	11	10	15	18	1,071	46	31	1,391	101	39
Minersville	564	630	10	17	.....	.....	583	107	.....	594	296	.....
Monongahela	579	695	56	57	50	55	562	166	67	726	245	76
Morrellville	539	470	26	24	2	.....	514	98	1	565	140	2
Mount Carmel	1,303	1,193	269	185	9	5	1,002	1,084	25	1,022	1,273	23
Mount Pleasant	544	548	77	71	17	15	611	193	43	716	235	57
Nanticoke	914	882	903	736	1	.....	544	2,032	1	517	2,302	1
New Brighton	910	914	37	35	21	30	1,045	142	33	1,184	251	37
Newcastle	1,811	1,774	118	134	31	47	1,970	545	56	2,348	811	70
Norristown	2,402	2,881	112	162	66	102	3,486	766	134	4,422	1,305	182
Northumberland	408	465	5	2	.....	3	544	22	3	710	41	4
Oil city	1,735	1,864	104	124	41	34	1,859	545	37	2,067	871	48
Olyphant	521	501	301	163	.....	.....	433	811	1	410	904	1
Phenixville	1,140	1,162	145	113	18	16	1,375	870	47	1,560	1,172	54
Philadelphia	130,477	134,314	16,179	18,595	4,697	5,914	158,787	74,209	10,947	180,034	114,498	12,742
Ward 1	7,934	8,131	659	667	126	157	8,936	3,050	185	9,985	4,831	215
Ward 2	3,608	3,758	872	896	74	82	4,090	3,352	121	4,540	4,611	156
Ward 3	2,102	2,242	747	731	96	148	2,143	2,404	217	2,267	3,193	260
Ward 4	1,679	1,745	993	942	316	389	1,674	2,881	664	1,766	3,659	805
Ward 5	1,404	1,471	491	591	239	274	2,176	1,699	726	2,470	2,446	920
Ward 6	850	847	229	274	18	13	1,429	1,049	51	1,646	1,568	61
Ward 7	2,529	2,777	327	433	952	1,199	2,900	1,558	2,496	3,229	2,383	2,970
Ward 8	1,249	1,328	129	306	303	323	2,394	958	847	3,081	1,433	1,038
Ward 9	995	911	101	149	48	58	1,680	684	178	2,153	1,067	178
Ward 10	2,128	2,405	193	321	80	128	3,907	1,443	382	4,680	2,156	400
Ward 11	1,565	1,504	425	402	4	1	1,725	1,550	10	1,824	2,337	11
Ward 12	1,416	1,556	276	299	42	49	1,966	1,597	85	2,205	2,389	104
Ward 13	1,787	1,817	234	285	47	103	3,066	1,360	143	3,716	2,163	164
Ward 14	2,128	2,118	203	269	167	182	3,600	1,398	381	4,320	2,127	424

TABLE 28.—PERSONS OF SCHOOL, MILITIA, AND VOTING AGES, BY SEX, NATIVITY, AND COLOR, FOR PLACES OF 2,500 INHABITANTS OR MORE: 1890—Continued.

CITIES, TOWNS, VILLAGES, AND BOROUGHS.	5 TO 20 YEARS, INCLUSIVE.						MALES 18 TO 44 YEARS, INCLUSIVE			MALES 21 YEARS AND OVER.		
	Native white.		Foreign white.		Total colored.							
	Males.	Females.	Males.	Females.	Males.	Females.	Native white.	Foreign white.	Total colored.	Native white.	Foreign white.	Total colored.
Pennsylvania—Cont'd.												
Philadelphia—Cont'd.												
Ward 15	6,391	6,482	659	772	297	271	8,436	3,986	493	9,699	5,886	521
Ward 16	2,181	2,299	361	392	11	25	2,412	1,541	22	2,532	2,471	31
Ward 17	2,555	2,681	417	416	16	20	2,695	1,810	44	2,677	2,901	46
Ward 18	4,001	3,953	298	331	2	2	5,226	1,763	12	6,174	2,791	12
Ward 19	7,378	7,836	988	958	38	42	8,504	4,315	90	8,739	7,135	104
Ward 20	5,213	5,764	341	561	149	227	7,341	2,188	358	8,694	3,999	410
Ward 21	3,760	3,943	512	552	9	20	3,909	2,002	31	4,214	3,164	34
Ward 22	5,687	6,053	524	769	189	313	6,473	2,355	477	7,634	4,049	534
Ward 23	4,649	4,807	382	372	150	159	6,100	1,840	251	7,315	3,051	316
Ward 24	5,323	5,829	311	501	105	196	7,480	1,961	203	8,995	3,081	219
Ward 25	5,487	5,270	702	675	44	48	5,247	2,649	56	5,477	4,175	73
Ward 26	8,928	8,819	913	909	162	208	9,714	4,775	456	10,160	6,938	512
Ward 27	3,556	3,994	318	557	315	345	4,943	1,693	496	6,126	3,054	588
Ward 28	6,031	6,221	786	893	88	103	7,406	3,341	236	8,325	4,846	240
Ward 29	7,888	7,001	530	761	165	252	8,296	2,894	375	10,032	4,593	398
Ward 30	3,823	4,213	299	376	210	233	4,463	2,062	523	4,653	3,610	585
Ward 31	4,636	4,795	488	549	2	6	5,148	2,360	15	5,332	4,029	16
Ward 32	3,524	4,061	147	363	22	116	5,539	856	41	6,964	1,475	38
Ward 33	4,444	4,406	1,000	1,026	24	31	4,188	3,377	55	4,375	4,670	71
Ward 34	3,618	3,277	324	297	187	191	3,581	1,458	227	4,035	2,217	288
Philipsburg	493	546	26	49	20	25	542	118	47	655	158	49
Pittsburg	32,753	33,186	5,879	6,101	1,089	1,029	32,992	24,190	3,018	33,132	33,596	3,225
Ward 1	422	461	55	82	4	1	764	440	31	789	624	36
Ward 2	294	315	35	80	36	22	1,081	354	172	1,146	466	190
Ward 3	215	257	37	73	9	4	469	207	55	480	269	57
Ward 4	289	328	17	80	15	3	783	264	43	900	369	40
Ward 5	575	505	178	138	28	13	1,086	659	106	1,043	892	112
Ward 6	1,375	1,307	161	171	25	20	1,494	664	65	1,443	1,062	71
Ward 7	598	692	201	163	53	60	867	597	234	867	797	270
Ward 8	815	901	153	146	164	166	787	458	487	811	667	558
Ward 9	507	487	137	142	.....	.....	603	714	5	550	913	6
Ward 10	422	431	168	143	.....	.....	378	598	3	369	762	3
Ward 11	1,371	1,403	98	123	118	123	1,485	523	271	1,499	912	330
Ward 12	1,258	1,186	373	357	102	66	1,380	1,486	419	1,318	1,871	390
Ward 13	1,597	1,650	312	268	102	119	1,177	996	200	1,153	1,414	220
Ward 14	2,000	1,981	494	486	73	66	1,951	2,078	104	1,967	2,607	113
Ward 15	808	850	124	131	17	16	735	616	71	709	924	72
Ward 16	1,696	1,622	303	282	25	20	1,122	1,239	53	1,026	1,779	50
Ward 17	1,878	1,963	180	214	27	26	1,927	835	46	2,025	1,317	42
Ward 18	1,051	1,048	232	241	1	3	628	917	5	604	1,172	5
Ward 19	1,185	1,361	86	125	49	57	1,195	428	116	1,268	652	119
Ward 20	1,411	1,580	85	252	49	66	1,686	521	132	1,921	892	126
Ward 21	1,685	1,660	151	158	126	97	1,697	789	254	1,829	1,121	257
Ward 22	445	523	56	97	11	18	393	283	32	439	385	34
Ward 23	971	999	161	176	3	1	1,084	763	9	1,127	960	8
Ward 24	765	776	208	203	.....	.....	642	851	2	621	1,085	4
Ward 25	1,140	1,109	186	185	1	3	1,038	743	6	995	1,058	6
Ward 26	1,203	1,167	161	163	12	16	1,151	638	32	1,085	1,064	28
Ward 27	1,442	1,399	544	521	11	8	798	1,512	7	706	1,951	8
Ward 28	688	679	150	158	6	3	684	604	12	648	875	14
Ward 29	614	576	168	156	.....	4	636	836	4	586	1,035	6
Ward 30	424	448	135	106	1	2	413	497	3	416	657	3
Ward 31	793	841	140	119	4	3	574	427	7	557	607	8
Ward 32	1,048	1,075	143	157	8	9	886	530	19	909	817	19
Ward 33	188	158	23	13	.....	.....	154	132	.....	131	187	.....
Ward 34	316	287	98	91	.....	.....	246	461	.....	212	575	.....
Ward 35	645	589	75	43	7	9	447	283	7	451	441	8
Ward 36	619	572	51	58	2	5	551	247	6	532	417	12
Pittston	1,685	1,674	184	162	7	9	1,360	951	15	1,199	1,501	18
Plymouth	1,212	1,246	478	340	6	4	887	1,571	4	870	1,884	4
Pottstown	2,010	2,029	80	54	39	27	2,562	570	98	3,103	689	92
Pottsville	2,190	2,315	75	75	22	34	2,474	437	53	2,870	936	53
Punxsutawney	430	486	20	28	1	1	543	94	4	627	137	4
Reading	9,566	9,625	307	288	50	59	11,021	1,374	125	13,322	2,404	141
Ward 1	560	530	17	22	3	3	719	66	2	918	104	2
Ward 2	870	932	96	83	.....	1	980	406	4	1,175	516	5
Ward 3	714	745	8	11	6	5	953	48	11	1,167	137	11
Ward 4	394	463	3	6	.....	.....	528	32	3	711	59	3

TABLE 28.—PERSONS OF SCHOOL, MILITIA, AND VOTING AGES, BY SEX, NATIVITY, AND COLOR, FOR PLACES OF 2,500 INHABITANTS OR MORE: 1890—Continued.

CITIES, TOWNS, VILLAGES, AND BOROUGHS.	5 TO 20 YEARS, INCLUSIVE.						MALES 18 TO 44 YEARS, INCLUSIVE.			MALES 21 YEARS AND OVER.		
	Native white.		Foreign white.		Total colored.							
	Males.	Females.	Males.	Females.	Males.	Females.	Native white.	Foreign white.	Total colored.	Native white.	Foreign white.	Total colored.
Pennsylvania—Cont'd.												
Reading—Continued.												
Ward 5	545	543	11	12	2	3	677	40	3	877	95	3
Ward 6	1,005	952	30	21	9	9	1,200	122	21	1,443	176	20
Ward 7	745	891	6	10	4	5	1,001	50	15	1,338	111	17
Ward 8	674	719	9	14	12	10	848	100	26	1,017	181	31
Ward 9	796	753	29	21	10	16	838	126	27	976	290	34
Ward 10	1,045	1,060	55	49	1	2	1,102	192	3	1,228	317	5
Ward 11	664	659	16	22	3	2	711	83	3	829	174	2
Ward 12	802	743	23	14	.....	3	779	56	7	861	134	8
Ward 13	752	635	4	3	.....	.....	685	53	.....	782	110	.....
Renovo	644	698	42	50	10	5	760	279	7	826	408	5
Reynoldsville	499	475	56	52	.....	.....	393	183	1	442	254	1
Rochester	621	608	29	25	4	6	664	96	10	752	187	12
St. Clair	657	644	13	8	.....	.....	568	119	.....	560	353	.....
Schuylkill Haven	510	552	3	.....	1	.....	535	32	.....	688	93	.....
Scottdale	425	414	32	36	6	3	560	113	8	616	149	8
Scranton	11,028	11,194	2,386	2,216	35	39	9,116	7,648	94	8,848	11,103	102
Ward 1	627	663	186	143	.....	.....	466	439	1	464	609	1
Ward 2	791	727	200	147	.....	.....	659	516	1	709	717	1
Ward 3	381	372	60	46	.....	.....	222	200	.....	178	322	.....
Ward 4	892	853	217	192	.....	.....	587	595	.....	522	886	.....
Ward 5	1,042	1,024	197	184	.....	1	781	644	2	738	963	2
Ward 6	343	332	118	102	.....	.....	254	369	.....	198	486	.....
Ward 7	448	409	64	58	.....	1	273	262	.....	221	404	.....
Ward 8	334	374	64	93	8	8	599	360	23	629	456	25
Ward 9	435	476	20	89	9	11	617	133	13	696	227	16
Ward 10	228	223	36	24	.....	.....	206	127	.....	184	213	.....
Ward 11	676	736	170	154	.....	.....	513	688	1	454	965	1
Ward 12	436	432	65	64	.....	.....	266	214	.....	211	385	.....
Ward 13	579	609	54	69	1	1	711	256	2	774	364	3
Ward 14	426	467	61	58	4	6	507	234	22	515	383	24
Ward 15	540	572	200	152	.....	.....	271	479	.....	235	637	.....
Ward 16	388	392	70	82	11	8	518	234	22	584	358	21
Ward 17	395	404	37	57	1	3	481	223	6	548	307	7
Ward 18	250	231	85	64	.....	.....	180	294	.....	156	368	.....
Ward 19	901	915	226	202	1	.....	508	709	.....	404	1,027	.....
Ward 20	613	651	186	183	.....	.....	306	502	.....	260	743	.....
Ward 21	303	332	70	53	.....	.....	191	170	1	168	283	1
Sewickley	369	430	2	30	50	52	446	45	60	524	89	73
Shamokin	2,478	2,521	218	166	14	11	2,345	795	23	2,515	1,054	22
Sharon	1,195	1,328	85	94	14	14	1,124	432	19	1,219	708	19
Sharpsburg	780	808	90	64	.....	.....	748	295	3	761	501	3
Shenandoah	2,254	2,087	750	440	.....	.....	1,638	3,147	4	1,494	3,547	4
Slatington	420	449	30	22	.....	.....	523	106	.....	595	167	.....
South Bethlehem	1,676	1,527	232	166	20	12	1,638	1,160	39	1,578	1,471	42
South Chester	762	810	75	68	273	271	936	407	585	1,021	551	640
South Easton	996	999	12	14	.....	.....	985	129	.....	1,087	347	.....
South Williamsport	491	506	47	44	6	6	481	129	3	541	191	3
Steelton	1,240	1,262	118	92	207	167	1,591	588	436	1,738	696	543
Sugarnotch	376	377	145	92	.....	.....	193	429	.....	158	513	.....
Summit Hill	534	488	18	22	.....	.....	431	166	.....	404	305	.....
Sunbury	912	1,020	4	4	.....	1	1,274	52	8	1,573	90	8
Susquehanna Depot	587	594	21	27	2	.....	675	152	2	748	360	2
Tamaqua	1,100	1,116	16	11	2	3	1,030	124	4	1,091	373	6
Tarentum	591	657	179	168	1	2	737	333	3	821	404	4
Titusville	1,353	1,490	72	75	19	13	1,108	394	20	1,326	786	28
Towanda	601	666	8	16	23	20	732	75	18	986	148	29
Tyrone	733	841	19	15	16	17	948	86	30	1,080	153	26
Uniontown	813	900	51	63	107	103	1,138	174	152	1,400	236	192
Warren	566	608	40	86	1	3	691	287	4	842	437	8
Washington	888	925	15	22	138	177	1,494	121	204	1,776	184	234
Waynesboro	567	632	1	2	4	4	773	16	15	1,000	35	20
Weatherly	548	526	19	14	.....	1	514	116	.....	569	183	.....
Wellsboro	433	489	9	23	7	4	486	44	4	681	103	8
West Bethlehem	445	493	15	14	2	1	512	47	5	620	93	5
West Chester	812	1,122	23	39	175	227	1,173	115	245	1,564	222	321
West Pittston	581	644	38	44	6	4	613	197	7	736	315	13

TABLE 28.—PERSONS OF SCHOOL, MILITIA, AND VOTING AGES, BY SEX, NATIVITY, AND COLOR, FOR PLACES OF 2,500 INHABITANTS OR MORE: 1890—Continued.

CITIES, TOWNS, VILLAGES, AND BOROUGHS.	5 TO 20 YEARS, INCLUSIVE.						MALES 18 TO 44 YEARS, INCLUSIVE.			MALES 21 YEARS AND OVER.		
	Native white.		Foreign white.		Total colored.							
	Males.	Females.	Males.	Females.	Males.	Females.	Native white.	Foreign white.	Total colored.	Native white.	Foreign white.	Total colored.
Pennsylvania—Cont'd.												
Wilkesbarre	5,577	5,851	905	1,008	101	93	5,031	2,991	131	5,281	4,340	169
Ward 1	376	343	36	23	7	4	370	146	5	447	182	7
Ward 2	801	802	209	185	7	2	621	638	5	567	813	7
Ward 3	431	419	165	147	.....	.....	249	467	.....	207	613	.....
Ward 4	164	200	4	30	2	2	252	45	3	319	71	4
Ward 5	242	267	30	27	18	14	409	103	21	432	154	21
Ward 6	394	427	70	66	3	2	271	281	5	283	379	6
Ward 7	122	180	3	25	.....	4	219	43	5	261	61	5
Ward 8	265	338	41	80	8	3	398	160	13	430	255	18
Ward 9	283	230	68	67	1	.....	187	224	5	180	312	9
Ward 10	232	278	6	36	5	9	261	24	13	324	56	18
Ward 11	378	376	27	42	5	9	327	100	21	337	211	31
Ward 12	284	319	17	26	5	7	296	61	3	341	120	3
Ward 13	675	717	96	100	26	20	521	318	18	492	504	22
Ward 14	722	692	103	126	1	5	452	321	4	428	508	6
Ward 15	208	263	30	28	13	12	198	60	10	233	191	12
Wilkinsburg	684	709	42	73	1	14	827	165	9	955	279	17
Williamsport	4,174	4,312	166	166	177	219	4,941	719	269	5,730	1,363	324
Ward 1	739	632	32	24	15	24	674	103	22	703	224	40
Ward 2	259	275	7	14	8	7	387	37	13	448	78	12
Ward 3	421	437	7	7	28	38	646	63	56	784	125	70
Ward 4	617	703	19	18	72	78	879	85	96	1,105	159	104
Ward 5	599	687	9	21	29	46	639	86	50	745	190	61
Ward 6	627	640	60	53	12	16	691	168	14	790	253	12
Ward 7	416	451	10	13	1	.....	522	70	4	625	114	5
Ward 8	496	487	22	16	12	10	503	107	14	530	220	20
York	3,308	3,383	34	38	85	110	3,777	205	115	4,804	581	147
Rhode Island:												
Bristol	693	749	69	85	15	36	687	258	23	1,024	446	37
Burrillville	723	732	168	171	1	2	740	456	6	926	702	7
Coventry	552	585	226	237	3	9	643	324	4	1,034	423	5
Cranston	1,056	829	159	118	37	22	1,383	600	49	1,803	851	73
Cumberland	964	979	394	479	.....	.....	738	897	2	880	1,191	2
East Greenwich	385	352	47	52	23	28	469	147	26	683	232	38
East Providence	1,186	1,252	96	109	20	30	1,236	436	35	1,703	644	54
Hopkinton	362	355	15	9	1	13	480	57	4	809	99	9
Johnston	1,144	1,190	364	346	8	8	1,281	921	14	1,559	1,264	17
Lincoln	2,291	2,330	1,279	1,347	4	1	1,598	2,720	19	1,746	3,449	18
Newport	2,269	2,148	277	339	138	199	2,588	1,520	306	3,233	2,155	396
North Kingstown	537	564	33	35	8	10	700	96	13	1,084	156	17
North Smithfield	366	376	205	209	1	6	300	324	3	397	428	4
Pawtucket	3,572	3,628	713	843	16	20	3,389	2,324	30	3,955	3,549	34
Ward 1	928	915	140	157	1	1	835	456	2	966	745	2
Ward 2	634	576	90	99	10	14	554	350	14	631	572	17
Ward 3	418	440	90	89	.....	1	556	338	6	728	446	7
Ward 4	804	861	259	338	.....	1	822	739	4	982	979	5
Ward 5	788	836	134	160	5	3	622	441	4	648	807	3
Providence	15,233	15,621	2,740	3,204	553	587	18,103	11,561	932	21,974	16,147	1,212
Ward 1	1,536	1,636	165	228	71	59	1,854	1,205	193	2,225	1,602	227
Ward 2	1,446	1,481	158	278	105	142	1,882	919	166	2,378	1,383	222
Ward 3	2,158	2,324	528	557	9	15	2,003	1,966	26	2,020	2,819	31
Ward 4	722	698	94	139	25	30	1,726	659	77	2,208	849	94
Ward 5	1,347	1,415	155	186	23	37	1,966	916	54	2,629	1,275	68
Ward 6	1,686	1,674	208	244	57	38	1,668	875	41	2,117	1,318	54
Ward 7	1,275	1,374	114	144	156	145	1,639	461	172	2,212	733	232
Ward 8	1,345	1,377	140	247	78	93	1,782	633	148	2,314	994	215
Ward 9	1,503	1,485	409	372	23	22	1,692	1,573	53	2,070	2,053	67
Ward 10	2,215	2,157	769	809	6	6	1,891	2,354	2	1,801	3,121	2
Scituate	406	431	39	25	2	.....	535	58	4	918	103	6
Smithfield	300	331	77	74	1	.....	316	167	2	484	246	2
South Kingstown	749	786	42	31	55	81	1,058	240	92	1,541	389	130
Tiverton	352	372	69	87	3	7	342	201	12	556	260	11
Warren	477	485	248	287	2	.....	478	361	3	677	514	5
Warwick	1,973	1,902	1,072	1,000	17	27	2,072	1,538	30	2,756	2,004	41
Westerly	885	846	180	196	12	22	979	429	36	1,350	623	46
Woonsocket	2,249	2,447	1,241	1,456	.....	1	1,871	2,309	4	2,040	3,110	4

TABLE 28.—PERSONS OF SCHOOL, MILITIA, AND VOTING AGES, BY SEX, NATIVITY, AND COLOR, FOR PLACES OF 2,500 INHABITANTS OR MORE: 1890—Continued.

CITIES, TOWNS, VILLAGES, AND BOROUGHS.	5 TO 20 YEARS, INCLUSIVE.						MALES 18 TO 44 YEARS, INCLUSIVE.			MALES 21 YEARS AND OVER.		
	Native white.		Foreign white.		Total colored.							
	Males.	Females.	Males.	Females.	Males.	Females.	Native white.	Foreign white.	Total colored.	Native white.	Foreign white.	Total colored.
South Carolina:												
Anderson	361	320	4	2	205	284	408	14	247	443	21	307
Beaufort	109	128	4	5	451	660	131	32	501	179	54	622
Camden	252	231	2	3	451	569	210	5	294	255	22	405
Charleston	3,866	4,147	88	64	4,877	5,729	4,177	718	6,254	4,704	1,562	7,556
Ward 1	245	272	10	7	247	237	322	59	338	372	118	401
Ward 2	387	437	3	5	391	530	456	43	498	574	115	677
Ward 3	448	514	11	9	473	564	487	137	584	533	291	729
Ward 4	702	834	18	22	740	882	795	168	976	951	341	1,149
Ward 5	521	419	15	7	641	773	595	93	938	562	202	1,048
Ward 6	610	574	12	7	859	1,027	488	82	1,047	568	171	1,291
Ward 7	568	629	12	5	545	653	653	71	724	703	166	872
Ward 8	385	468	7	2	981	1,063	381	65	1,149	441	158	1,389
Chester	218	249	.....	2	251	279	269	9	229	329	23	292
Clifton	591	681	.....	6	18	25	460	4	17	466	12	20
Columbia	1,042	1,138	7	13	1,512	1,609	1,473	59	2,151	1,700	185	2,412
Florence	328	327	2	3	305	350	380	10	326	420	27	375
Georgetown	127	135	3	.....	383	454	145	15	321	190	25	432
Greenville	818	926	10	7	735	922	907	50	671	1,029	79	825
Newberry	267	326	4	2	284	317	316	6	243	385	14	330
Orangeburg	273	289	2	.....	285	350	269	14	285	317	26	328
Rock Hill	325	333	3	1	205	247	329	12	204	380	17	231
Spartanburg	533	500	1	3	488	554	681	21	405	771	33	560
Sumter	299	427	3	1	353	451	355	13	380	403	34	450
South Dakota:												
Aberdeen	332	434	46	99	2	1	589	235	7	682	295	7
Huron	388	424	40	72	2	1	594	168	6	715	215	7
Lead	224	192	58	72	1	1	384	629	12	414	714	13
Pierre	353	414	43	56	3	2	758	267	5	857	315	7
Sioux Falls	1,239	1,373	149	190	3	6	2,195	1,043	24	2,362	1,238	25
Watertown	354	399	49	71	1	1	421	183	2	501	229	3
Yankton	518	622	63	117	11	9	371	323	15	464	434	17
Tennessee:												
Bristol (a)	451	512	1	4	137	153	585	11	164	692	28	182
Brownsville	215	266	1	.....	212	280	213	13	184	295	26	235
Chattanooga	2,585	2,528	73	77	2,019	2,139	4,241	436	3,485	4,778	698	3,885
Ward 1	601	585	9	8	161	197	892	54	291	1,007	102	330
Ward 2	272	242	21	18	204	196	620	82	452	737	131	454
Ward 3	229	272	7	11	119	120	514	78	242	565	111	248
Ward 4	182	160	1	2	421	416	248	33	718	293	54	756
Ward 5	329	363	12	15	228	233	565	66	392	589	94	413
Ward 6	208	189	5	8	118	126	521	58	261	571	89	278
Ward 7	398	373	12	6	524	624	460	26	755	545	52	990
Ward 8	366	344	6	9	244	227	421	39	374	471	65	416
Clarksville	567	566	7	3	824	984	718	59	749	893	125	915
Cleveland	386	460	2	.....	108	154	400	9	102	509	13	133
Columbia	485	618	.....	.....	434	512	590	18	363	730	39	459
Dayton	389	357	11	10	135	119	440	24	182	496	45	189
Jackson	965	1,026	13	5	692	871	1,273	85	798	1,531	148	923
Johnson	644	544	4	4	137	161	961	38	204	1,022	43	212
Knoxville	2,676	2,852	50	65	1,012	1,190	3,910	257	1,557	4,247	462	1,752
Memphis	5,137	5,591	191	180	4,281	5,091	8,041	1,912	6,405	9,154	3,115	7,792
Ward 1	352	373	21	23	289	343	576	175	595	571	266	670
Ward 2	261	268	26	24	95	90	773	471	181	841	675	184
Ward 3	244	209	11	11	34	71	706	143	97	768	226	97
Ward 4	192	172	17	9	45	56	565	185	139	637	263	159
Ward 5	434	415	13	18	475	547	539	124	827	582	218	930
Ward 6	359	343	16	8	206	275	587	125	305	610	195	360
Ward 7	486	585	4	5	399	462	605	73	635	704	134	754
Ward 8	674	799	17	25	336	438	875	181	537	930	353	666
Ward 9	448	546	9	8	368	467	619	102	497	668	194	613
Ward 10	612	684	19	19	756	882	858	141	1,055	1,328	257	1,469
Not in wards	1,075	1,197	38	30	1,278	1,460	1,338	192	1,537	1,515	334	1,890
Murfreesboro	315	324	3	1	323	419	317	25	250	418	34	370
Nashville	7,608	8,134	198	175	4,852	5,518	9,954	817	5,864	11,524	1,817	7,066
Ward 1	564	636	11	17	79	111	591	71	92	633	180	107
Ward 2	640	649	10	13	108	118	604	49	98	698	104	123
Ward 3	292	317	2	6	345	384	264	18	325	304	35	424

a Exclusive of that part in Virginia.

TABLE 28.—PERSONS OF SCHOOL, MILITIA, AND VOTING AGES, BY SEX, NATIVITY, AND COLOR, FOR PLACES OF 2,500 INHABITANTS OR MORE: 1890—Continued.

CITIES, TOWNS, VILLAGES, AND BOROUGHS.	5 TO 20 YEARS, INCLUSIVE.						MALES 18 TO 44 YEARS, INCLUSIVE.			MALES 21 YEARS AND OVER.		
	Native white.		Foreign white.		Total colored.							
	Males.	Females.	Males.	Females.	Males.	Females.	Native white.	Foreign white.	Total colored.	Native white.	Foreign white.	Total colored.
Tennessee—Continued.												
Nashville—Continued.												
Ward 4	244	317	36	26	504	593	325	71	600	342	146	767
Ward 5	159	153	41	31	125	120	470	116	251	526	168	267
Ward 6	386	432	18	12	187	245	905	101	303	1,075	199	338
Ward 7	364	471	13	9	126	170	566	37	222	657	91	254
Ward 8	339	389	3	2	251	306	323	30	323	366	75	397
Ward 9	606	540	5	6	401	393	819	51	608	857	165	678
Ward 10	143	151	2	2	217	231	155	11	184	184	32	218
Ward 11	343	324	4	5	165	176	422	26	214	456	91	265
Ward 12	172	161	9	7	276	358	236	28	357	287	53	450
Ward 13	531	595	7	7	338	413	694	35	434	817	98	553
Ward 14	372	332	2	.....	515	521	432	14	520	473	29	638
Ward 15	668	817	10	7	182	237	977	52	234	1,179	105	280
Ward 16	197	209	2	5	362	382	242	18	369	281	44	456
Ward 17	437	426	9	9	144	163	534	29	185	663	65	187
Ward 18	306	390	2	.....	104	125	378	13	96	480	29	123
Ward 19	442	393	5	8	319	351	499	20	348	653	67	414
Ward 20	403	432	7	3	104	121	518	27	101	593	41	127
St. Elmo	334	324	8	3	126	160	360	24	144	459	43	176
Union	462	497	.....	1	148	212	528	12	155	642	28	198
Texas:												
Abilene	519	558	9	5	27	34	625	65	58	733	89	61
Austin	1,747	1,879	109	139	649	771	1,882	546	646	2,285	877	799
Beaumont	274	302	13	18	230	268	494	93	340	543	135	360
Belton	410	618	9	15	102	105	399	44	85	522	70	99
Bonham	416	497	2	3	161	192	549	25	169	667	33	181
Brenham	456	472	30	27	561	543	378	180	497	401	256	591
Brownsville	839	918	278	319	16	18	431	670	19	420	1,010	23
Bryan	307	345	1	11	222	252	268	51	200	365	77	266
Calvert	219	245	2	4	265	325	218	38	243	256	67	278
Cleburne	468	563	12	4	49	72	610	43	49	797	66	63
Corpus Christi	637	673	72	82	119	132	442	369	90	455	570	107
Corsicana	798	850	15	12	340	390	893	121	313	1,079	184	363
Dallas	4,257	4,433	226	238	1,341	1,436	7,531	1,627	2,347	8,418	2,278	2,387
Denison	1,251	1,423	42	60	313	428	2,158	387	459	2,477	563	538
Denton	373	463	15	12	54	60	427	18	65	524	46	70
El Paso	1,084	1,017	468	520	58	51	1,637	1,136	210	1,966	1,378	327
Fort Worth	2,683	2,853	103	112	508	569	5,476	889	1,061	6,406	1,241	1,081
Gainesville	845	1,002	10	12	142	185	1,530	124	243	1,728	170	250
Galveston	3,339	3,569	257	282	1,013	1,323	3,346	1,807	1,396	3,720	3,000	1,731
Ward 1	341	344	31	39	51	74	270	173	75	298	281	103
Ward 2	227	271	23	31	33	48	232	127	62	239	212	77
Ward 3	186	200	27	20	13	22	242	183	49	253	323	59
Ward 4	228	226	20	11	49	51	382	139	107	583	214	144
Ward 5	270	255	22	21	80	110	323	335	138	333	482	151
Ward 6	405	409	28	31	88	85	399	181	102	452	302	143
Ward 7	447	475	21	27	184	270	374	167	236	386	296	284
Ward 8	184	227	9	15	179	223	163	79	227	157	145	264
Ward 9	212	275	14	16	51	70	279	104	61	326	160	75
Ward 10	280	307	36	36	40	48	261	134	46	253	210	58
Ward 11	284	335	11	23	79	100	237	111	101	250	234	115
Ward 12	275	245	15	12	166	222	184	74	192	190	141	258
Greenville	557	575	11	7	189	243	725	56	237	838	71	251
Hillsboro	335	388	4	5	116	132	364	35	102	453	49	117
Houston	2,427	2,512	151	174	1,619	2,125	3,179	1,065	1,970	4,361	1,707	2,632
Ward 1	169	162	12	18	126	172	242	100	169	249	179	202
Ward 2	308	297	18	21	215	271	417	177	245	441	283	302
Ward 3	723	782	43	39	398	582	877	230	500	986	363	610
Ward 4	716	792	55	60	580	736	942	387	714	1,073	601	920
Ward 5	511	479	23	36	300	364	701	171	342	1,612	281	598
Jefferson	228	246	6	9	277	357	237	34	226	312	77	335
Laredo	1,088	1,215	736	905	41	25	1,019	1,729	62	1,041	2,086	69
Marshall	548	596	10	16	745	906	705	108	625	810	189	744
Navasota	245	317	3	3	294	355	265	42	248	318	77	323
Orange	433	423	8	15	141	151	597	66	200	635	113	208
Palestine	561	642	18	16	338	440	858	141	327	993	204	394
Paris	896	992	8	16	567	641	1,242	82	497	1,516	123	583

TABLE 28.—PERSONS OF SCHOOL, MILITIA, AND VOTING AGES, BY SEX, NATIVITY, AND COLOR, FOR PLACES OF 2,500 INHABITANTS OR MORE: 1890—Continued.

CITIES, TOWNS, VILLAGES, AND BOROUGHS.	5 TO 20 YEARS, INCLUSIVE.						MALES 18 TO 44 YEARS, INCLUSIVE.			MALES 21 YEARS AND OVER.		
	Native white.		Foreign white.		Total colored.							
	Males.	Females.	Males.	Females.	Males.	Females.	Native white.	Foreign white.	Total colored.	Native white.	Foreign white.	Total colored.
Texas—Continued.												
San Angelo	385	363	21	23	25	27	480	163	64	540	210	64
San Antonio	4,593	5,146	713	717	798	977	5,107	3,000	1,006	5,557	4,363	1,159
Ward 1	290	314	53	48	23	26	309	221	35	409	342	37
Ward 2	740	806	183	169	73	91	592	646	91	627	870	114
Ward 3	634	648	87	100	130	170	590	376	164	682	530	195
Ward 4	705	1,034	73	101	105	136	962	371	153	1,092	564	166
Ward 5	548	587	77	73	47	56	743	316	91	810	445	83
Ward 6	758	784	113	94	226	288	1,088	560	297	1,157	788	355
Ward 7	609	604	97	83	173	175	479	299	149	459	463	181
Ward 8	309	369	30	49	21	35	344	211	26	321	361	28
Sherman	1,055	1,124	6	8	223	306	1,113	70	265	1,478	124	372
Sulphur Springs	367	419	3	1	188	239	393	13	150	507	23	180
Taylor	305	299	23	18	116	113	477	86	149	524	114	151
Temple	501	569	7	13	103	123	883	128	179	949	176	183
Terrell	367	421	10	12	90	110	507	54	105	635	73	121
Texarkana (a)	249	282	10	7	181	238	377	69	220	527	108	259
Tyler	705	755	12	9	448	551	970	110	465	1,176	155	582
Vernon	442	479	4	4	2	7	826	35	14	928	57	12
Victoria	376	416	13	11	180	218	298	91	134	307	224	180
Waco	1,691	1,886	74	87	635	907	2,145	412	841	2,425	558	962
Waxahachie	387	424	2	2	184	173	503	28	180	577	40	204
Weatherford	484	578	13	8	79	91	564	48	66	687	82	76
Utah:												
Logan	742	732	142	172	.....	.....	363	348	2	333	650	2
Ogden	2,130	2,136	290	300	17	11	2,790	1,230	112	2,980	1,676	124
Park city	396	382	42	45	2	.....	424	376	64	442	470	79
Provo	894	964	87	116	.....	.....	667	289	5	669	519	5
Salt Lake	6,314	6,417	869	1,097	51	38	8,237	3,971	268	8,397	5,774	290
Ward 1	1,321	1,220	144	196	8	7	1,473	844	43	1,510	1,247	48
Ward 2	1,655	1,780	223	280	9	2	3,350	1,207	72	3,415	1,650	73
Ward 3	1,555	1,518	271	306	28	26	1,312	830	37	1,273	1,242	38
Ward 4	910	989	143	162	.....	1	709	480	5	684	724	5
Ward 5	873	910	88	153	6	2	1,393	610	111	1,515	911	126
Springville	573	580	10	10	.....	.....	448	81	.....	469	171	.....
Vermont:												
Barre	682	668	249	191	.....	.....	1,301	1,032	.....	1,587	1,068	1
Bennington	948	894	77	88	12	7	1,002	218	18	1,343	424	23
Brandon	487	491	8	3	.....	3	578	66	2	841	172	4
Brattleboro	748	837	31	52	2	7	1,231	206	7	1,878	353	11
Burlington	2,143	2,207	229	230	20	16	2,203	723	28	2,492	1,277	35
Colchester	783	845	129	172	1	2	597	320	2	682	558	2
Derby	373	362	93	98	3	3	363	179	1	543	292	.....
Fairhaven	387	468	18	19	1	4	450	114	2	558	242	4
Hartford	525	524	43	29	.....	.....	697	189	.....	931	258	.....
Lyndon	334	333	43	38	2	.....	425	124	.....	657	176	.....
Middlebury	394	378	7	8	.....	.....	468	29	.....	733	127	.....
Montpelier	527	555	19	37	.....	2	768	112	2	1,062	204	4
Newport	390	383	122	97	.....	.....	430	229	2	625	291	2
Northfield	369	335	12	9	.....	.....	413	39	.....	677	107	.....
Poultney	463	451	46	36	.....	3	471	185	4	595	317	6
Randolph	414	431	4	8	.....	.....	575	34	3	945	65	3
Rockingham	632	566	66	63	.....	.....	820	195	.....	1,079	272	1
Rutland	1,718	1,702	82	92	10	8	2,148	387	19	2,633	792	23
St. Albans	1,159	1,135	152	147	12	19	1,270	405	19	1,451	670	20
St. Johnsbury	867	836	133	148	1	.....	951	437	7	1,344	594	7
Springfield	401	385	7	3	3	2	480	35	6	793	67	5
Swanton	555	511	18	19	2	.....	497	115	.....	651	211	1
West Rutland	590	551	81	55	.....	2	515	340	1	519	557	1
Woodstock	316	337	4	10	3	5	407	26	10	726	54	15
Virginia:												
Alexandria	1,562	1,555	17	11	975	1,015	1,818	92	781	2,236	226	1,117
Bedford	245	262	1	.....	283	322	339	13	279	422	15	316
Berkley	333	410	7	11	321	367	424	18	404	521	32	437
Bristol (b)	383	375	.....	.....	135	182	464	6	183	529	20	203
Charlottesville	506	550	4	1	444	620	639	22	316	793	42	437
Danville	818	863	9	4	878	1,140	1,109	39	1,030	1,271	58	1,220
Fredericksburg	413	517	4	4	319	340	547	15	257	733	41	332

a Exclusive of that part in Arkansas. b Exclusive of that part in Tennessee.

TABLE 28.—PERSONS OF SCHOOL, MILITIA, AND VOTING AGES, BY SEX, NATIVITY, AND COLOR, FOR PLACES OF 2,500 INHABITANTS OR MORE: 1890—Continued.

CITIES, TOWNS, VILLAGES, AND BOROUGHS.	5 TO 20 YEARS, INCLUSIVE.						MALES 18 TO 44 YEARS, INCLUSIVE.			MALES 21 YEARS AND OVER.		
	Native white.		Foreign white.		Total colored.							
	Males.	Females.	Males.	Females.	Males.	Females.	Native white.	Foreign white.	Total colored.	Native white.	Foreign white.	Total colored.
Virginia—Continued.												
Hampton	197	188	8	2	227	285	237	16	227	295	21	311
Harrisonburg	289	318	4	.....	141	190	377	18	140	482	40	182
Lexington	470	302	.....	3	247	291	430	9	127	416	21	227
Lynchburg	1,723	1,650	17	10	1,593	2,182	2,154	101	1,586	2,554	201	1,994
Manchester	1,029	1,085	11	8	582	650	1,314	30	579	1,526	65	728
Newport News	252	198	32	24	398	319	560	142	1,119	653	174	1,092
Norfolk	2,686	2,978	52	49	2,293	2,811	3,881	320	3,677	4,788	601	4,378
Ward 1	753	839	13	17	291	388	1,248	117	556	1,486	242	647
Ward 2	349	384	17	10	204	221	647	79	437	819	143	476
Ward 3	606	689	7	13	425	531	768	62	692	1,043	109	847
Ward 4	209	220	5	1	1,264	1,528	255	21	1,853	304	44	2,244
Ward 5	540	609	5	4	8	55	697	14	20	831	25	24
Ward 6	229	237	5	4	101	88	266	27	119	305	38	140
North Danville	486	471	2	1	246	346	552	9	256	585	12	295
Petersburg	1,850	1,892	5	5	2,052	2,441	1,948	56	2,007	2,478	148	2,707
Pocahontas	232	219	50	32	218	170	324	381	404	328	383	389
Portsmouth	1,465	1,378	45	10	637	709	2,083	369	875	2,488	535	1,073
Richmond	7,742	8,396	145	140	4,852	6,300	9,990	790	6,484	11,956	1,730	8,000
Clay ward	2,343	2,407	19	28	642	1,013	2,698	127	778	3,355	355	932
Jackson ward	555	580	17	20	2,201	2,680	669	87	2,477	784	214	3,274
Jefferson ward	1,201	1,342	40	33	434	537	1,615	222	702	1,865	372	817
Madison ward	830	990	33	27	322	517	1,482	145	486	1,833	303	644
Marshall ward	1,452	1,601	16	10	540	743	1,527	64	649	1,776	163	767
Monroe ward	1,361	1,476	20	22	713	810	1,999	145	1,392	2,343	323	1,566
Roanoke	1,793	1,683	47	40	915	1,023	3,589	217	1,396	3,705	299	1,384
Salem	380	352	2	2	240	186	648	15	353	728	20	355
Staunton	669	796	3	2	417	532	895	34	328	1,230	107	416
Suffolk	367	396	2	2	183	254	486	15	244	584	17	286
Winchester	600	718	2	4	263	283	666	11	216	911	38	279
Wytheville	272	280	2	5	215	212	292	6	142	380	21	190
Washington:												
Ellensburg	296	342	46	36	5	4	723	237	58	800	290	65
Fairhaven	339	317	94	41	4	1	1,152	906	21	1,284	1,015	20
Olympia	523	550	49	46	19	14	1,350	353	158	1,519	447	165
Port Townsend	357	349	88	64	58	4	1,088	847	278	1,215	1,004	263
Seattle	4,030	4,048	805	792	80	45	10,102	6,733	554	11,557	7,815	538
Ward 1	964	934	219	176	44	30	3,008	2,306	315	3,416	2,619	295
Ward 2	870	859	147	164	21	4	2,444	1,385	115	2,731	1,639	114
Ward 3	869	872	172	181	9	6	2,333	1,313	59	2,779	1,559	62
Ward 4	1,327	1,383	267	271	6	5	2,317	1,729	65	2,631	1,998	67
Spokane	1,998	1,825	266	228	43	24	5,705	3,143	279	6,254	3,541	428
Tacoma	3,206	3,100	904	767	56	23	8,842	6,387	245	9,541	7,362	233
Ward 1	358	316	88	87	18	7	686	800	31	781	907	28
Ward 2	1,056	1,037	236	227	22	6	3,732	1,836	88	4,019	2,070	75
Ward 3	953	948	291	236	15	10	2,937	1,990	125	3,121	2,381	127
Ward 4	839	799	289	217	1	.....	1,487	1,761	1	1,620	2,004	3
Vancouver	508	557	18	24	4	.....	757	313	32	891	470	32
Wallawalla	634	689	45	80	19	6	801	303	160	985	460	199
Whatcom	324	292	51	37	5	.....	1,269	899	57	1,372	1,005	55
West Virginia:												
Benwood	499	508	26	25	.....	.....	604	126	.....	598	227	.....
Charleston	833	916	17	20	249	288	1,097	98	333	1,324	162	389
Clarksburg	410	477	.....	1	83	76	463	12	64	626	54	90
Grafton	500	624	4	2	15	24	561	22	24	682	65	28
Hinton	290	324	.....	.....	106	113	628	6	131	657	13	131
Huntington	1,718	1,613	9	16	238	225	2,282	72	359	2,397	152	362
Martinsburg	1,144	1,203	8	4	83	108	1,298	37	91	1,578	127	136
Moundsville	435	444	.....	.....	41	23	580	13	80	696	36	72
Parkersburg	1,180	1,403	11	21	133	172	1,548	75	161	1,805	232	188
Wheeling	5,347	5,754	340	371	156	161	5,834	1,513	276	6,082	2,873	308
Ward 1	724	756	45	54	6	7	750	210	18	811	396	16
Ward 2	503	518	40	34	96	93	674	136	175	717	277	198
Ward 3	463	578	20	30	16	15	607	102	31	684	221	37
Ward 4	538	625	38	32	13	25	579	144	28	597	288	29
Ward 5	742	782	39	38	7	4	870	229	6	900	443	7
Ward 6	821	813	66	64	.....	.....	834	287	3	817	502	4
Ward 7	602	700	19	33	17	17	660	93	12	778	166	14
Ward 8	954	982	73	86	1	.....	860	312	3	778	580	3

TABLE 28.—PERSONS OF SCHOOL, MILITIA, AND VOTING AGES, BY SEX, NATIVITY, AND COLOR, FOR PLACES OF 2,500 INHABITANTS OR MORE: 1890—Continued.

CITIES, TOWNS, VILLAGES, AND BOROUGHS.	5 TO 20 YEARS, INCLUSIVE.						MALES 18 TO 44 YEARS, INCLUSIVE.			MALES 21 YEARS AND OVER.		
	Native white.		Foreign white.		Total colored.							
	Males.	Females.	Males.	Females.	Males.	Females.	Native white.	Foreign white.	Total colored.	Native white.	Foreign white.	Total colored.
Wisconsin:												
Antigo	623	647	87	112	.....	.....	669	377	3	721	497	3
Appleton	1,774	2,101	266	333	4	4	1,273	894	5	1,344	1,480	3
Ashland	913	955	254	309	1	3	1,733	2,164	17	1,794	2,378	20
Baraboo	589	756	30	56	2	4	776	195	2	926	373	8
Beaverdam	695	668	48	49	2	.....	514	193	6	569	460	5
Beloit	845	887	67	76	12	14	1,242	274	16	1,419	450	21
Berlin	554	600	134	149	.....	.....	348	330	.....	509	547	.....
Chippewa Falls	1,087	1,223	236	294	5	6	913	1,268	7	921	1,651	8
Depere	566	614	86	94	19	17	305	244	11	348	513	17
Eauclaire	2,153	2,421	525	573	3	.....	1,730	2,301	10	1,928	2,982	8
Fond du Lac	1,808	1,983	153	168	20	18	1,520	571	28	1,783	1,330	38
Fort Howard	734	819	115	105	.....	.....	584	425	.....	571	709	.....
Green Bay	1,458	1,576	115	145	8	4	1,181	684	12	1,153	1,242	19
Hudson	332	421	80	83	.....	1	259	360	.....	339	467	1
Janesville	1,454	1,597	116	131	13	6	1,875	487	11	2,150	1,007	19
Kaukauna	697	752	80	81	3	.....	747	364	4	747	540	5
Kenosha	933	947	129	138	6	5	866	533	3	899	928	3
Lacrosse	3,379	3,661	585	690	7	12	3,010	2,494	18	3,158	3,719	22
Ward 1	344	394	86	92	2	4	241	223	4	243	362	4
Ward 2	322	324	25	40	2	4	615	288	5	637	411	5
Ward 3	372	439	49	60	.....	.....	331	302	1	293	484	1
Ward 4	283	350	13	41	3	4	280	93	5	362	183	7
Ward 5	385	408	50	52	.....	.....	402	221	2	423	327	3
Ward 6	224	252	15	30	.....	.....	189	81	.....	224	162	.....
Ward 7	390	395	66	68	.....	.....	175	255	.....	151	427	.....
Ward 8	448	485	141	151	.....	.....	208	376	.....	214	537	.....
Ward 9	294	361	88	86	.....	.....	258	402	.....	286	506	.....
Ward 10	317	253	52	70	.....	.....	311	253	1	325	320	2
Madison	1,943	2,119	125	154	7	10	2,267	726	13	2,280	1,472	20
Manitowoc	1,243	1,440	119	142	1	3	776	553	3	685	1,223	3
Marinette	1,294	1,354	486	477	16	22	1,143	2,008	32	1,214	2,377	37
Marshfield	527	531	140	121	.....	.....	459	321	1	450	420	1
Menasha	659	741	130	155	.....	1	512	345	1	509	616	2
Menominee	668	765	234	229	.....	.....	348	815	1	405	1,062	1
Merrill	830	800	253	244	1	.....	1,082	1,099	1	1,027	1,249	1
Milwaukee	27,523	29,589	6,822	7,330	60	44	20,031	22,306	166	18,488	33,640	202
Ward 1	1,078	1,434	152	278	3	2	1,164	604	5	1,225	1,105	8
Ward 2	1,372	1,483	266	329	9	4	1,327	1,275	19	1,117	2,038	21
Ward 3	969	1,014	109	121	.....	.....	1,093	604	.....	1,023	976	1
Ward 4	1,212	1,432	87	153	27	15	1,887	711	101	2,013	1,275	128
Ward 5	1,281	1,471	244	301	1	1	1,545	1,100	6	1,503	1,687	6
Ward 6	1,872	2,007	289	390	1	3	1,446	1,301	7	1,202	2,149	8
Ward 7	629	809	83	151	9	10	1,076	473	15	1,248	775	16
Ward 8	2,046	2,119	393	417	.....	.....	1,471	1,446	1	1,323	2,273	2
Ward 9	3,039	3,180	1,018	924	.....	.....	1,605	2,786	3	1,318	4,028	4
Ward 10	2,848	2,852	770	734	1	1	1,460	2,364	2	1,178	3,588	3
Ward 11	1,826	1,834	715	717	3	1	650	1,853	.....	521	2,565	.....
Ward 12	1,741	1,709	463	468	.....	.....	898	1,445	.....	764	2,073	.....
Ward 13	1,970	2,102	629	601	1	1	970	1,851	.....	794	2,610	.....
Ward 14	1,261	1,280	806	828	4	.....	308	1,853	7	260	2,322	4
Ward 15	1,580	1,612	163	193	.....	.....	1,131	816	.....	966	1,363	1
Ward 16	946	1,129	53	117	.....	1	880	318	.....	988	670	.....
Ward 17	883	936	221	192	.....	.....	537	610	.....	465	897	.....
Ward 18	970	1,186	361	416	1	5	583	896	.....	580	1,246	.....
Mineral Point	418	505	5	6	.....	.....	401	74	3	380	293	4
Monroe	543	594	51	61	.....	1	501	189	1	655	374	2
Neenah	691	837	141	160	8	1	512	458	4	551	728	4
Oconomowoc	371	408	32	47	.....	.....	399	147	.....	479	293	.....
Oconto	792	792	129	168	6	.....	521	669	6	495	934	6
Oshkosh	3,227	3,420	557	524	10	12	2,813	2,104	17	2,976	3,270	22
Platteville	406	510	12	20	.....	.....	355	79	.....	411	275	.....
Portage	762	832	56	82	.....	2	705	266	2	733	621	4
Prairie du Chien	485	602	33	49	.....	.....	322	177	2	386	393	3
Racine	2,816	3,000	569	657	13	15	2,182	2,195	20	2,242	3,445	33
Rhinelander	256	262	34	40	.....	.....	787	279	2	926	357	2
Ripon	500	613	42	76	.....	.....	352	184	1	471	372	1
Sheboygan	2,225	2,243	640	572	.....	.....	1,881	1,812	2	1,628	2,738	2

TABLE 28.—PERSONS OF SCHOOL, MILITIA, AND VOTING AGES, BY SEX, NATIVITY, AND COLOR, FOR PLACES OF 2,500 INHABITANTS OR MORE: 1890—Continued.

CITIES, TOWNS, VILLAGES, AND BOROUGHS.	5 TO 20 YEARS, INCLUSIVE.						MALES 18 TO 44 YEARS, INCLUSIVE.			MALES 21 YEARS AND OVER.		
	Native white.		Foreign white.		Total colored.							
	Males.	Females.	Males.	Females.	Males.	Females.	Native white.	Foreign white.	Total colored.	Native white.	Foreign white.	Total colored.
Wisconsin—Continued.												
Sparta	535	502	29	39	11	12	363	81	3	517	162	4
Stevens Point	1,095	1,209	228	269	.....	.....	904	671	4	988	1,012	4
Superior	944	887	469	407	16	11	2,230	2,977	55	2,295	3,206	60
Two Rivers	513	454	76	67	.....	.....	282	249	.....	198	455	.....
Washburn	231	230	124	153	1	.....	321	824	1	327	902	1
Watertown	1,411	1,387	162	184	.....	1	960	577	.....	829	1,372	.....
Waukesha	1,084	859	126	99	11	11	972	313	9	1,090	579	17
Waupun	313	369	23	23	.....	.....	575	218	13	705	377	20
Wausau	1,170	1,217	419	420	.....	.....	835	1,276	.....	819	1,641	.....
Whitewater	565	675	35	31	2	3	630	185	6	824	396	6
Williamsburg	398	433	137	141	.....	.....	209	386	.....	173	607	.....
Wyoming:												
Cheyenne	1,349	1,281	91	108	29	40	3,428	928	93	3,739	1,132	103
Laramie	1,027	859	143	118	11	11	1,190	574	43	1,229	718	45
Rock Springs	247	251	174	157	8	.....	366	913	251	357	978	326

DWELLINGS AND FAMILIES.

TABLE 1.—TOTAL DWELLINGS AND PERSONS TO A DWELLING, BY STATES AND TERRITORIES: 1850 TO 1890.

[In 1860 and 1870 the total number of dwellings includes both occupied and unoccupied dwellings, while in 1850, 1880, and 1890 the total number of occupied dwellings only is reported. For 1850 and 1860 the number of dwellings is for the free population only, as at those censuses the dwellings of the slave population were not returned.]

STATES AND TERRITORIES.	NUMBER OF DWELLINGS.					PERSONS TO A DWELLING.				
	1890	1880	1870	1860	1850	1890	1880	1870	1860	1850
The United States	11,483,318	8,955,812	7,042,833	4,969,692	3,362,337	5.45	5.60	5.47	5.53	5.94
North Atlantic division	2,962,345	2,430,182	2,103,500	1,808,435	1,390,005	5.87	5.97	5.85	5.86	6.21
Maine	135,255	124,959	121,953	115,933	95,802	4.89	5.19	5.14	5.42	6.09
New Hampshire	76,665	68,381	67,046	65,968	57,339	4.91	5.07	4.75	4.94	5.55
Vermont	69,817	66,769	66,145	62,977	56,421	4.76	4.98	5.00	5.00	5.57
Massachusetts	355,280	281,188	236,473	205,319	152,835	6.30	6.34	6.16	6.00	6.51
Rhode Island	52,250	41,388	34,828	27,056	22,379	6.61	6.68	6.24	6.45	6.59
Connecticut	130,779	108,458	96,880	83,622	64,013	5.71	5.74	5.55	5.50	5.79
New York	895,593	772,512	688,559	615,888	473,936	6.70	6.58	6.37	6.30	6.54
New Jersey	247,342	190,403	155,936	116,353	81,064	5.84	5.94	5.81	5.78	6.04
Pennsylvania	999,364	776,124	635,680	515,319	386,216	5.26	5.52	5.54	5.64	5.99
South Atlantic division	1,626,372	1,383,493	1,102,778	656,074	528,596	5.45	5.49	5.31	5.37	5.71
Delaware	33,882	27,215	22,577	19,288	15,290	4.97	5.39	5.54	5.72	5.84
Maryland	184,204	155,070	129,620	106,137	81,708	5.66	6.03	6.02	5.65	6.03
District of Columbia	38,798	28,687	23,308	12,338	7,917	5.94	6.19	5.65	5.83	6.06
Virginia	292,654	265,611	224,947	207,305	165,815	5.66	5.69	5.45	5.33	5.72
West Virginia	136,378	108,349	78,854	.....	.....	5.59	5.71	5.61	.....	.....
North Carolina	301,571	264,305	202,504	129,585	104,996	5.37	5.30	5.29	5.11	5.53
South Carolina	217,195	191,914	143,485	58,220	52,642	5.30	5.19	4.92	5.18	5.39
Georgia	342,874	289,474	236,436	109,069	91,206	5.36	5.33	5.01	5.46	5.75
Florida	78,816	52,868	41,047	14,132	9,022	4.97	5.10	4.57	5.57	5.34
North Central division	4,287,486	3,172,734	2,405,626	1,688,446	911,565	5.22	5.47	5.40	5.32	5.83
Ohio	720,414	586,664	495,667	425,672	336,098	5.10	5.45	5.38	5.50	5.89
Indiana	452,043	375,225	318,469	256,946	170,178	4.85	5.27	5.28	5.26	5.81
Illinois	669,812	538,221	464,155	304,732	146,544	5.71	5.72	5.47	5.62	5.81
Michigan	434,370	321,514	237,036	150,952	71,616	4.82	5.09	5.00	4.96	5.55
Wisconsin	316,163	239,361	197,098	154,036	56,316	5.34	5.50	5.35	5.04	5.42
Minnesota	229,678	136,458	81,140	40,926	1,002	5.67	5.72	5.42	4.20	6.06
Iowa	379,318	301,507	219,846	131,663	32,962	5.04	5.39	5.44	5.13	5.83
Missouri	485,320	369,180	292,769	181,069	96,849	5.52	5.87	5.87	5.89	6.14
North Dakota	37,918	a29,324	a3,231	a1,361	.....	4.82	a4.61	a4.39	a3.55	.....
South Dakota	68,894					4.77				
Nebraska	201,470	85,848	25,144	7,811	.....	5.26	5.27	4.89	3.69	.....
Kansas	292,086	189,432	71,071	33,278	.....	4.89	5.26	5.13	2.96	.....
South Central division	2,007,279	1,623,664	1,197,569	668,387	490,280	5.47	5.49	5.37	5.64	5.81
Kentucky	335,990	286,600	224,969	164,161	130,769	5.53	5.75	5.87	5.67	5.90
Tennessee	323,136	276,734	224,816	147,947	129,419	5.47	5.57	5.60	5.64	5.90
Alabama	281,602	240,227	198,327	96,682	73,070	5.37	5.26	5.03	5.47	5.87
Mississippi	235,656	208,297	164,150	61,460	51,681	5.47	5.43	5.04	5.77	5.74
Louisiana	204,341	174,867	150,427	63,992	49,101	5.47	5.38	4.83	5.88	5.56
Texas	402,422	287,562	141,685	77,428	27,988	5.56	5.54	5.78	5.45	5.52
Oklahoma	14,942	.....	.....	.....	.....	4.14	.....	.....	.....	.....
Arkansas	209,190	149,377	93,195	56,717	28,252	5.39	5.37	5.20	5.72	5.76
Western division	599,836	345,739	233,360	148,350	41,891	5.05	5.11	4.24	4.17	4.27
Montana	26,934	9,205	9,450	.....	.....	4.91	4.25	2.18	.....	.....
Wyoming	11,880	4,282	2,379	.....	.....	5.11	4.85	3.83	.....	.....
Colorado	81,127	39,018	10,009	.....	.....	5.08	4.98	3.98	.....	.....
New Mexico	34,671	26,311	21,053	21,945	13,453	4.43	4.54	4.36	4.26	4.57
Arizona	13,338	9,033	2,822	.....	.....	4.47	4.48	3.42	.....	.....
Utah	37,285	26,710	18,290	10,763	2,322	5.58	5.39	4.75	3.75	4.90
Nevada	10,066	14,557	12,990	.....	.....	4.55	4.28	3.27	.....	.....
Idaho	17,852	7,700	4,622	.....	.....	4.73	4.24	3.25	.....	.....
Washington	68,833	15,512	6,066	3,037	.....	5.08	4.84	3.95	3.82	.....
Oregon	61,925	32,374	19,372	12,277	2,374	5.07	5.40	4.69	4.27	5.60
California	235,925	161,037	126,307	100,328	23,742	5.12	5.37	4.44	3.79	3.90

RECAPITULATION BY GEOGRAPHICAL DIVISIONS.

The United States	11,483,318	8,955,812	7,042,833	4,969,692	3,362,337	5.45	5.60	5.47	5.53	5.94
North Atlantic division	2,962,345	2,430,182	2,103,500	1,808,435	1,390,005	5.87	5.97	5.85	5.86	6.21
South Atlantic division	1,626,372	1,383,493	1,102,778	656,074	528,596	5.45	5.49	5.31	5.37	5.71
North Central division	4,287,486	3,172,734	2,405,626	1,688,446	911,565	5.22	5.47	5.40	5.32	5.83
South Central division	2,007,279	1,623,664	1,197,569	668,387	490,280	5.47	5.49	5.37	5.64	5.81
Western division	599,836	345,739	233,360	148,350	41,891	5.05	5.11	4.24	4.17	4.27

a Dakota territory.

TABLE 2.—TOTAL FAMILIES AND PERSONS TO A FAMILY, BY STATES AND TERRITORIES: 1850 TO 1890.

[In 1850 and 1860 the number of families given is for the free population only, as at those censuses the families of the slave population were not returned.]

STATES AND TERRITORIES.	NUMBER OF FAMILIES.					PERSONS TO A FAMILY.				
	1890	1880	1870	1860	1850	1890	1880	1870	1860	1850
The United States	12,690,152	9,945,916	7,579,363	5,210,934	3,598,240	4.93	5.04	5.09	5.28	5.55
North Atlantic division	3,712,242	3,023,741	2,497,494	2,048,315	1,582,978	4.69	4.80	4.92	5.17	5.45
Maine	150,355	141,843	131,017	120,863	103,333	4.40	4.58	4.78	5.20	5.64
New Hampshire	87,348	80,286	72,144	69,018	62,287	4.31	4.32	4.41	4.72	5.15
Vermont	75,869	73,092	70,462	63,781	58,573	4.38	4.55	4.69	4.94	5.36
Massachusetts	479,790	379,710	305,534	251,287	192,675	4.67	4.70	4.77	4.90	5.16
Rhode Island	75,010	60,259	46,133	35,209	28,216	4.61	4.59	4.71	4.96	5.23
Connecticut	165,890	136,885	114,981	94,831	73,448	4.50	4.55	4.67	4.85	5.05
New York	1,308,015	1,078,905	898,772	758,420	566,869	4.59	4.71	4.88	5.12	5.46
New Jersey	308,339	232,309	183,043	130,348	89,080	4.69	4.87	4.95	5.16	5.50
Pennsylvania	1,061,626	840,452	675,408	524,558	408,497	4.95	5.10	5.21	5.54	5.66
South Atlantic division	1,687,767	1,463,361	1,132,621	652,396	537,857	5.25	5.19	5.17	5.40	5.61
Delaware	34,578	28,253	22,900	18,966	15,439	4.87	5.19	5.46	5.82	5.78
Maryland	202,179	175,318	140,078	110,278	87,384	5.16	5.33	5.57	5.44	5.64
District of Columbia	43,967	34,896	25,276	12,888	8,343	5.24	5.09	5.21	5.58	5.75
Virginia	304,673	282,355	231,574	201,523	167,530	5.44	5.36	5.29	5.49	5.67
West Virginia	140,359	111,732	78,474	.....	.....	5.43	5.54	5.63	.....	.....
North Carolina	306,952	270,994	205,970	125,090	105,451	5.27	5.17	5.20	5.29	5.50
South Carolina	222,941	202,062	151,105	58,642	52,937	5.16	4.93	4.67	5.14	5.36
Georgia	352,059	303,060	237,850	109,919	91,666	5.22	5.09	4.98	5.41	5.72
Florida	80,059	54,691	39,394	15,090	9,107	4.89	4.93	4.77	5.21	5.29
North Central division	4,598,605	3,389,017	2,480,311	1,683,190	934,873	4.86	5.12	5.23	5.34	5.69
Ohio	785,291	641,907	521,981	434,134	348,514	4.68	4.98	5.11	5.39	5.68
Indiana	467,146	391,203	320,160	248,664	171,564	4.69	5.06	5.25	5.43	5.76
Illinois	778,015	591,934	474,533	315,539	149,153	4.92	5.20	5.35	5.43	5.71
Michigan	455,004	336,973	241,006	144,761	72,611	4.60	4.86	4.91	5.17	5.48
Wisconsin	335,456	251,530	200,155	147,473	57,608	5.03	5.23	5.27	5.26	5.30
Minnesota	247,975	143,374	82,471	37,319	1,016	5.25	5.45	5.33	4.61	5.98
Iowa	388,517	310,894	222,430	124,098	33,517	4.92	5.23	5.37	5.44	5.73
Missouri	528,295	403,186	316,917	192,073	100,890	5.07	5.38	5.43	5.56	5.89
North Dakota	38,478	a31,202	a3,090	a1,241	.....	4.75	a4.33	a4.59	a3.90	.....
South Dakota	70,250					4.68				
Nebraska	206,820	89,135	25,075	5,931	.....	5.12	5.08	4.91	4.86	.....
Kansas	297,358	197,679	72,493	31,957	.....	4.80	5.04	5.03	4.43	.....
South Central division	2,071,120	1,697,550	1,242,411	684,024	499,767	5.30	5.25	5.18	5.51	5.70
Kentucky	354,463	302,631	232,797	166,321	132,920	5.24	5.45	5.67	5.59	5.80
Tennessee	334,194	286,539	231,365	149,335	130,004	5.29	5.38	5.44	5.59	5.87
Alabama	287,292	248,961	202,704	96,603	73,786	5.27	5.07	4.92	5.48	5.81
Mississippi	241,148	215,055	166,828	63,015	52,107	5.35	5.26	4.96	5.63	5.69
Louisiana	214,123	192,833	158,099	74,725	54,112	5.22	4.87	4.60	5.04	5.04
Texas	411,251	297,259	154,483	76,781	28,377	5.44	5.35	5.30	5.49	5.44
Oklahoma	15,029	.....	.....	.....	.....	4.11	.....	.....	.....	.....
Arkansas	213,620	154,272	96,135	57,244	28,461	5.28	5.20	5.04	5.67	5.72
Western division	620,418	372,247	226,526	143,009	42,765	4.88	4.75	4.37	4.33	4.18
Montana	27,501	9,931	7,058	.....	.....	4.81	3.94	2.92	.....	.....
Wyoming	12,065	4,604	2,248	.....	.....	5.03	4.52	4.06	.....	.....
Colorado	84,276	41,260	9,358	.....	.....	4.89	4.71	4.26	.....	.....
New Mexico	35,504	28,255	21,449	20,881	13,502	4.33	4.23	4.28	4.48	4.56
Arizona	13,495	9,536	2,290	.....	.....	4.42	4.24	4.22	.....	.....
Utah	38,816	28,373	17,210	9,500	2,322	5.36	5.07	5.04	4.96	4.90
Nevada	10,170	15,158	9,880	.....	.....	4.50	4.11	4.30	.....	.....
Idaho	18,113	7,774	4,104	.....	.....	4.66	4.19	3.65	.....	.....
Washington	70,977	16,380	5,673	2,798	.....	4.92	4.59	4.22	4.14	.....
Oregon	63,791	33,468	18,504	11,063	2,374	4.92	5.22	4.91	4.74	5.60
California	245,710	177,508	128,752	98,767	24,567	4.92	4.87	4.35	3.85	3.77

RECAPITULATION BY GEOGRAPHICAL DIVISIONS.

The United States	12,690,152	9,945,916	7,579,363	5,210,934	3,598,240	4.93	5.04	5.09	5.28	5.55
North Atlantic division	3,712,242	3,023,741	2,497,494	2,048,315	1,582,978	4.69	4.80	4.92	5.17	5.45
South Atlantic division	1,687,767	1,463,361	1,132,621	652,396	537,857	5.25	5.19	5.17	5.40	5.61
North Central division	4,598,605	3,389,017	2,480,311	1,683,190	934,873	4.86	5.12	5.23	5.34	5.69
South Central division	2,071,120	1,697,550	1,242,411	684,024	499,767	5.30	5.25	5.18	5.51	5.70
Western division	620,418	372,247	226,526	143,009	42,765	4.88	4.75	4.37	4.33	4.18

a Dakota territory.

TABLE 3.—TOTAL DWELLINGS AND FAMILIES, AND PERSONS TO A DWELLING AND TO A FAMILY, BY COUNTIES: 1890.

COUNTIES.	Total dwellings.	Total families.	Persons to a dwelling.	Persons to a family.
Alabama	281,602	287,292	5.37	5.27
Autauga	2,571	2,573	5.18	5.18
Baldwin	1,677	1,703	5.33	5.25
Barbour	6,533	6,635	5.34	5.26
Bibb	2,545	2,563	5.43	5.39
Blount	4,000	4,039	5.48	5.43
Bullock	5,370	5,469	5.04	4.95
Butler	3,888	3,937	5.57	5.50
Calhoun	5,756	5,939	5.88	5.70
Chambers	4,729	4,774	5.57	5.51
Cherokee	3,707	3,766	5.52	5.43
Chilton	2,734	2,755	5.32	5.28
Choctaw	3,217	3,223	5.45	5.44
Clarke	4,299	4,347	5.26	5 20
Clay	2,817	2,828	5.60	5.57
Cleburne	2,400	2,413	5.51	5.48
Coffee	2,300	2,321	5.29	5.24
Colbert	3,561	3,608	5.67	5.60
Conecuh	2,697	2,711	5.41	5.38
Coosa	2,769	2,814	5.74	5.65
Covington	1,335	1,340	5.64	5.62
Crenshaw	2,951	2,963	5.23	5.21
Cullman	2,436	2,468	5.52	5.45
Dale	3,125	3,178	5.51	5.42
Dallas	10,264	10,425	4.81	4.73
Dekalb	3,857	3,941	5.47	5.36
Elmore	4,017	4,115	5.41	5.28
Escambia	1,591	1,594	5.45	5.44
Etowah	4,003	4,171	5.48	5.26
Fayette	2,310	2,356	5.55	5.44
Franklin	1,888	1,939	5.66	5.51
Geneva	1,827	1,828	5.85	5.85
Greene	4,419	4,465	4.98	4.93
Hale	5,416	5,460	5.08	5.04
Henry	4,628	4,667	5.37	5.32
Jackson	5,104	5,176	5.49	5.41
Jefferson	16,507	17,345	5.36	5.10
Lamar	2,546	2,566	5.57	5.53
Lauderdale	4,288	4,415	5.54	5.38
Lawrence	3,883	3,999	5.34	5.18
Lee	5,386	5,450	5.33	5.26
Limestone	3,986	4,021	5.32	5.27
Lowndes	6,547	6,626	4.82	4.76
Macon	3,640	3,668	5.07	5.03
Madison	6,700	7,180	5.69	5.31
Marengo	6,155	6,233	5.38	5.31
Marion	2,027	2,061	5.60	5.51
Marshall	3,474	3,502	5.45	5.41
Mobile	9,700	10,330	5.32	4.99
Monroe	3,603	3,634	5.27	5.23
Montgomery	10,521	11,089	5.34	5.07
Morgan	4,539	4,646	5.31	5.18
Perry	5,598	5,632	5.24	5.21
Pickens	4,002	4,027	5.61	5.58
Pike	4,631	4,689	5.27	5.21
Randolph	3,135	3,152	5.49	5.46
Russell	4,650	4,696	5.18	5.13
St. Clair	3,204	3,221	5.42	5.39
Shelby	3,717	3,754	5.62	5.56
Sumter	5,715	5,852	5.17	5.05
Talladega	5,252	5,365	5.59	5.47
Tallapoosa	4,681	4,767	5.44	5.34
Tuscaloosa	4,984	4,991	6.09	6.08
Walker	3,116	3,136	5.16	5.13
Washington	1,393	1,407	5.70	5.64
Wilcox	6,068	6,093	5.08	5.06
Winston	1,213	1,241	5.40	5.28
Arizona	13,338	13,495	4.47	4.42
Apache	864	865	4.95	4.95
Cochise	1,683	1,694	4.12	4.10
Gila	533	541	3.79	3.74
Graham	1,048	1,066	5.41	5.32
Maricopa	2,330	2,348	4.72	4.68
Mohave	470	484	3.07	2.98
Pima	2,905	2,930	4.36	4.33
Pinal	1,005	1,025	4.23	4.15
Yavapai	2,060	2,083	4.22	4 17
Yuma	440	459	6.07	5.82
Arkansas	209,190	213,620	5.39	5.28
Arkansas	2,213	2,254	5.17	5.07
Ashley	2,355	2,396	5.65	5.55
Baxter	1,515	1,543	5.63	5.53
Benton	5,265	5,326	5.26	5.20
Boone	2,847	2,897	5.56	5.46
Bradley	1,371	1,394	5.81	5.72
Calhoun	1,273	1,274	5.71	5.70
Carroll	3,354	3,414	5.15	5.06
Chicot	2,132	2,270	5.36	5.03
Clark	3,848	3,879	5.46	5.41
Clay	2,332	2,362	5.23	5.17
Cleburne	1,487	1,494	5.30	5.28
Cleveland	2,038	2,059	5.58	5.52
Columbia	3,459	3,483	5.75	5.71
Conway	3,622	3,693	5.37	5.27
Craighead	2,292	2,314	5.25	5.20
Crawford	4,071	4,162	5.33	5.22
Crittenden	2,894	2,960	4.82	4.71
Cross	1,488	1,513	5.17	5.08
Dallas	1,674	1,711	5.55	5.43
Desha	2,062	2,100	5.01	4.92
Drew	3,157	3,174	5.50	5.47
Faulkner	3,459	3,480	5.30	5.27
Franklin	3,612	3,655	5.52	5.45
Fulton	2,011	2,041	5.46	5.38
Garland	3,060	3,095	5.01	4.95
Grant	1,404	1,418	5.55	5.49
Greene	2,421	2,454	5.33	5.26
Hempstead	4,152	4,160	5.49	5.48
Hot Spring	2,121	2,166	5.47	5.36
Howard	2,399	2,416	5.75	5.71
Independence	3,957	4,008	5.55	5.48
Izard	2,344	2,371	5.56	5.50
Jackson	2,922	2,954	5.19	5.14
Jefferson	7,233	8,209	5.65	4.98
Johnson	3,043	3,065	5.51	5.47
Lafayette	1,429	1,459	5.39	5.28
Lawrence	2,473	2,477	5.25	5.24
Lee	3,691	3,748	5.12	5.04
Lincoln	1,900	1,992	5.40	5.15
Little River	1,690	1,727	5.27	5.16
Logan	3,711	3,785	5.60	5.49
Lonoke	3,692	3,786	5.22	5.09
Madison	3,116	3,167	5.58	5.49
Marion	1,851	1,887	5.61	5.51
Miller	2,920	2,956	5.04	4.98
Mississippi	2,179	2,266	5.34	5.13
Monroe	2,899	2,965	5.29	5.17
Montgomery	1,443	1,469	5.49	5.39
Nevada	2,664	2,682	5.57	5.53
Newton	1,771	1,808	5.62	5.50
Ouachita	3,085	3,094	5.52	5.51

TABLE 3.—TOTAL DWELLINGS AND FAMILIES, AND PERSONS TO A DWELLING AND TO A FAMILY, BY COUNTIES: 1890—Continued.

COUNTIES.	Total dwellings.	Total families.	Persons to a dwelling.	Persons to a family.
Arkansas—Continued.				
Perry	1,055	1,068	5.25	5.19
Phillips	5,205	5,314	4.87	4.77
Pike	1,530	1,533	5.58	5.57
Poinsett	807	825	5.29	5.18
Polk	1,722	1,737	5.39	5.34
Pope	3,591	3,616	5.42	5.38
Prairie	2,150	2,210	5.29	5.15
Pulaski	8,949	9,505	5.29	4.98
Randolph	2,708	2,743	5.35	5.28
St. Francis	2,532	2,588	5.35	5.23
Saline	2,120	2,139	5.34	5.29
Scott	2,275	2,325	5.55	5.43
Searcy	1,740	1,759	5.55	5.49
Sebastian	6,262	6,406	5.30	5.18
Sevier	1,741	1,771	5.79	5.69
Sharp	1,846	1,861	5.64	5.60
Stone	1,216	1,228	5.79	5.74
Union	2,608	2,637	5.74	5.68
Van Buren	1,546	1,554	5.54	5.51
Washington	5,978	6,046	5.36	5.30
White	4,287	4,361	5.35	5.26
Woodruff	2,525	2,561	5.55	5.47
Yell	3,396	3,401	5.30	5.30
California	235,925	245,710	5.12	4.92
Alameda	18,064	18,850	5.20	4.98
Alpine	104	104	6.41	6.41
Amador	2,315	2,334	4.46	4.42
Butte	4,130	4,165	4.34	4.31
Calaveras	2,224	2,258	3.99	3.93
Colusa	2,735	2,774	5.35	5.28
Contra Costa	2,591	2,593	5.22	5.21
Del Norte	636	637	4.08	4.07
Eldorado	2,546	2,591	3.63	3.56
Fresno	6,082	6,268	5.27	5.11
Humboldt	4,880	5,008	4.81	4.69
Inyo	778	790	4.56	4.49
Kern	1,931	1,972	5.08	4.97
Lake	1,473	1,479	4.82	4.80
Lassen	876	877	4.84	4.83
Los Angeles	21,904	22,697	4.63	4.47
Marin	1,887	1,889	6.93	6.92
Mariposa	1,008	1,010	3.76	3.75
Mendocino	3,437	3,483	5.12	5.06
Merced	1,458	1,490	5.55	5.43
Modoc	1,109	1,122	4.50	4.44
Mono	575	587	3.48	3.41
Monterey	3,818	3,884	4.88	4.80
Napa	3,168	3,207	5.18	5.12
Nevada	3,760	3,814	4.62	4.55
Orange	3,022	3,065	4.50	4.43
Placer	3,255	3,264	4.64	4.63
Plumas	1,277	1,308	3.86	3.77
Sacramento	7,395	7,663	5.45	5.26
San Benito	1,354	1,428	4.74	4.49
San Bernardino	6,163	6,327	4.14	4.03
San Diego	8,290	8,434	4.22	4.15
San Francisco	47,183	52,535	6.34	5.69
San Joaquin	5,400	5,558	5.30	5.15
San Luis Obispo	3,442	3,460	4.67	4.65
San Mateo	1,851	1,882	5.45	5.36
Santa Barbara	3,345	3,409	4.71	4.62
Santa Clara	9,471	9,716	5.07	4.94
Santa Cruz	3,984	4,038	4.84	4.77
Shasta	2,787	2,845	4.35	4.26
Sierra	1,220	1,229	4.14	4.11
Siskiyou	2,878	2,898	4.23	4.20
California—Continued.				
Solano	3,930	3,987	5.33	5.25
Sonoma	6,923	7,026	4.73	4.66
Stanislaus	1,849	1,912	5.43	5.25
Sutter	1,106	1,126	4.94	4.86
Tehama	1,946	1,984	5.10	5.00
Trinity	1,098	1,121	3.39	3.32
Tulare	5,160	5,254	4.76	4.68
Tuolumne	1,478	1,569	4.12	3.88
Ventura	2,185	2,211	4.61	4.55
Yolo	2,487	2,546	5.10	4.98
Yuba	1,957	2,032	4.92	4.74
Colorado	81,127	84,276	5.08	4.89
Arapahoe	23,122	24,943	5.71	5.30
Archuleta	155	158	5.33	5.23
Baca	407	409	3.63	3.62
Bent	302	303	4.35	4.33
Boulder	2,955	3,025	4.77	4.66
Chaffee	1,373	1,376	4.82	4.81
Cheyenne	146	150	3.66	3.56
Clear Creek	1,665	1,684	4.31	4.27
Conejos	1,391	1,402	5.17	5.13
Costilla	738	751	4.73	4.65
Custer	691	693	4.30	4.29
Delta	565	582	4.48	4.35
Dolores	188	198	7.97	7.57
Douglas	651	655	4.62	4.59
Eagle	820	822	4.54	4.53
Elbert	439	439	4.23	4.23
El Paso	4,216	4,382	5.04	4.85
Fremont	1,761	1,797	5.20	5.10
Garfield	1,108	1,130	4.04	3.96
Gilpin	1,143	1,175	5.13	4.99
Grand	195	196	3.10	3.08
Gunnison	1,026	1,042	4.25	4.18
Hinsdale	242	244	3.56	3.53
Huerfano	1,475	1,480	4.67	4.65
Jefferson	1,580	1,600	5.35	5.28
Kiowa	343	343	3.62	3.62
Kit Carson	670	675	3.69	3.66
Lake	2,992	3,040	4.90	4.82
La Plata	1,154	1,186	4.77	4.65
Larimer	2,046	2,072	4.75	4.69
Las Animas	3,739	3,906	4.60	4.41
Lincoln	172	176	4.01	3.91
Logan	753	756	4.08	4.06
Mesa	921	929	4.63	4.59
Montezuma	342	359	4.47	4.26
Montrose	911	915	4.37	4.35
Morgan	353	362	4.54	4.42
Otero	796	819	5.27	5.12
Ouray	884	895	7.36	7.27
Park	857	862	4.14	4.12
Phillips	650	650	4.06	4.06
Pitkin	1,953	1,966	4.57	4.54
Prowers	491	506	4.01	3.89
Pueblo	4,562	4,949	6.90	6.36
Rio Blanco	349	351	3.44	3.42
Rio Grande	846	846	4.08	4.08
Routt	551	552	4.30	4.29
Saguache	915	919	3.62	3.61
San Juan	294	300	5.35	5.24
San Miguel	522	529	5.57	5.50
Sedgwick	403	403	3.21	3.21
Summit	491	491	3.88	3.88
Washington	603	607	3.82	3.79
Weld	2,501	2,566	4.69	4.57
Yuma	709	710	3.66	3.66

TABLE 3.—TOTAL DWELLINGS AND FAMILIES, AND PERSONS TO A DWELLING AND TO A FAMILY, BY COUNTIES: 1890—Continued.

COUNTIES.	Total dwellings.	Total families.	Persons to a dwelling.	Persons to a family.
Connecticut	130,779	165,890	5.71	4.50
Fairfield	27,304	33,625	5.50	4.46
Hartford	24,193	32,299	6.08	4.56
Litchfield	11,236	12,433	4.77	4.31
Middlesex	7,621	8,864	5.19	4.46
New Haven	33,078	45,025	6.32	4.64
New London	14,497	17,598	5.29	4.35
Tolland	4,850	5,984	5.17	4.19
Windham	8.000	10,062	5.64	4.49
Delaware	33,882	34,578	4.97	4.87
Kent	6,862	6,909	4.76	4.73
Newcastle	18,806	19,437	5.17	5.00
Sussex	8,214	8,232	4.71	4.69
District of Columbia	38,798	43,967	5.94	5.24
The District	38,798	43,967	5.94	5.24
Florida	78,816	80,059	4.97	4.89
Alachua	4,484	4,508	5.11	5.09
Baker	594	600	5.61	5.56
Bradford	1,361	1,363	5.52	5.51
Brevard	912	917	3.73	3.71
Calhoun	332	332	5.06	5.06
Citrns	537	538	4.46	4.45
Clay	1,058	1,065	4.87	4.84
Columbia	2,372	2,382	5.43	5.41
Dade	224	226	3.84	3.81
De Soto	842	847	5.87	5.84
Duval	5,558	5,662	4.82	4.73
Escambia	4,210	4,377	4.80	4.61
Franklin	703	758	4.71	4.36
Gadsden	2,269	2,274	5.24	5.23
Hamilton	1,492	1,497	5.70	5.68
Hernando	554	557	4.47	4.45
Hillsboro	2,993	3,039	4.99	4.92
Holmes	775	776	5.59	5.59
Jackson	3,546	3,581	4.95	4.90
Jefferson	3,157	3,178	4.99	4.96
Lafayette	627	637	5.88	5.79
Lake	2,021	2,057	3.98	3.91
Lee	328	331	4.31	4.27
Leon	3,701	3,842	4.80	4.62
Levy	1,288	1,310	5.11	5.03
Liberty	277	279	5.24	5.20
Madison	2,695	2,719	5.31	5.27
Manatee	590	604	4.91	4.79
Marion	4,151	4,219	5.01	4.93
Monroe	3,461	3,605	5.43	5.21
Nassau	1,566	1,599	5.30	5.19
Orange	3,162	3,175	3.98	3.96
Osceola	626	641	5.00	4.89
Pasco	823	837	5.16	5.08
Polk	1,570	1,580	5.04	5.00
Putnam	2,551	2,617	4.38	4.27
St. John	1,770	1,813	4.92	4.81
Santa Rosa	1,432	1,435	5.56	5.55
Sumter	1,062	1,063	5.05	5.05
Suwannee	1,937	1,959	5.43	5.37
Taylor	396	402	5.36	5.28
Volusia	2,102	2,124	4.03	3.99
Wakulla	604	604	5.16	5.16
Walton	872	881	5.52	5.47
Washington	1,231	1,249	5.22	5.14
Georgia	342,874	352,059	5.36	5.22
Appling	1,566	1,599	5.54	5.43
Baker	1,288	1,297	4.77	4.74
Baldwin	2,542	2,572	5.75	5.68
Banks	1,576	1,617	5.43	5.29
Bartow	3,799	3,914	5.43	5.27
Berrien	1,886	1,892	5.67	5.65
Bibb	7,746	8,335	5.47	5.08
Brooks	2,505	2,514	5.58	5.56
Bryan	949	982	5.82	5.62
Bulloch	2,353	2,354	5.83	5.82
Burke	5,589	5,658	5.10	5.04
Butts	2,034	2,057	5.19	5.14
Calhoun	1,607	1,614	5.25	5.23
Camden	1,240	1,245	4.98	4.96
Campbell	1,705	1,757	5.35	5.19
Carroll	4,131	4,143	5.40	5.38
Catoosa	1,001	1,013	5.43	5.36
Charlton	597	597	5.59	5.59
Chatham	11,087	12,119	5.21	4.76
Chattahoochee	921	934	5.32	5.25
Chattooga	2,000	2,048	5.60	5.47
Cherokee	2,798	2,831	5.51	5.44
Clarke	2,764	2,848	5.49	5.33
Clay	1,509	1,544	5.18	5.06
Clayton	1,574	1,620	5.27	5.12
Clinch	1,249	1,275	5.33	5.22
Cobb	4,224	4,283	5.28	5.08
Coffee	1,772	1,793	5.92	5.85
Colquitt	897	900	5.34	5.33
Columbia	2,044	2,103	5.52	5.36
Coweta	4,237	4,333	5.28	5.16
Crawford	1,689	1,703	5.52	5.47
Dade	885	896	6.45	6.37
Dawson	1,048	1,051	5.35	5.34
Decatur	3,803	3,848	5.25	5.18
Dekalb	3,170	3,217	5.42	5.34
Dodge	2,214	2,220	5.17	5.16
Dooly	3,014	3,130	6.02	5.80
Dougherty	2,763	2,955	4.42	4.13
Douglas	1,413	1,426	5.52	5.47
Early	1,848	1,851	5.30	5.29
Echols	538	539	5.72	5.71
Effingham	939	940	5.96	5.96
Elbert	2,752	2,786	5.59	5.52
Emanuel	2,615	2,623	5.62	5.61
Fannin	1,557	1,565	5.60	5.57
Fayette	1,537	1,541	5.68	5.66
Floyd	5,115	5,368	5.55	5.29
Forsyth	2,075	2,104	5.38	5.30
Franklin	2,624	2,687	5.59	5.46
Fulton	15,027	17,013	5.63	4.98
Gilmer	1,656	1,689	5.48	5.37
Glascock	710	711	5.24	5.23
Glynn	2,716	2,850	4.94	4.71
Gordon	2,283	2,326	5.59	5.48
Greene	3,024	3,048	5.64	5.59
Gwinnett	3,668	3,728	5.43	5.34
Habersham	2,183	2,237	5.30	5.17
Hall	3,408	3,441	5.30	5.24
Hancock	3,173	3,214	5.40	5.34
Haralson	2,177	2,204	5.20	5.13
Harris	3,132	3,172	5.36	5.30
Hart	2,028	2,028	5.37	5.37
Heard	1,777	1,799	5.38	5.31
Henry	3,030	3,067	5.35	5.29
Houston	4,449	4,504	4.86	4.80
Irwin	1,159	1,164	5.45	5.43

TABLE 3.—TOTAL DWELLINGS AND FAMILIES, AND PERSONS TO A DWELLING AND TO A FAMILY, BY COUNTIES: 1890—Continued.

COUNTIES.	Total dwellings.	Total families.	Persons to a dwelling.	Persons to a family.
Georgia—Continued.				
Jackson	3,536	3,557	5.42	5.39
Jasper	2,684	2,726	5.17	5.09
Jefferson	3,300	3,340	5.22	5.15
Johnson	1,240	1,242	4.94	4.93
Jones	2,331	2,358	5.45	5.39
Laurens	2,520	2,539	5.46	5.41
Lee	2,137	2,154	4.25	4.21
Liberty	2,505	2,531	5.14	5.09
Lincoln	1,111	1,120	5.53	5.49
Lowndes	2,816	2,844	5.36	5.31
Lumpkin	1,268	1,275	5.42	5.39
McDuffie	1,671	1,677	5.26	5.24
McIntosh	1,255	1,296	5.16	4.99
Macon	2,607	2,635	5.06	5.00
Madison	1,960	1,988	5.62	5.55
Marion	1,512	1,524	5.11	5.07
Meriwether	3,681	3,725	5.63	5.57
Miller	790	797	5.41	5.36
Milton	1,171	1,181	5.30	5.26
Mitchell	2,166	2,177	5.04	5.01
Monroe	3,505	3,538	5.46	5.41
Montgomery	1,582	1,604	5.85	5.77
Morgan	3,234	3,260	4.96	4.92
Murray	1,483	1,493	5.71	5.67
Muscogee	5,135	5,721	5.41	4.85
Newton	2,671	2,679	5.36	5.34
Oconee	1,436	1,448	5.37	5.33
Oglethorpe	3,008	3,060	5.64	5.54
Paulding	2,181	2,184	5.48	5.47
Pickens	1,500	1,515	5.45	5.40
Pierce	1,232	1,248	5.18	5.11
Pike	3,066	3,104	5.32	5.25
Polk	2,675	2,813	5.59	5.31
Pulaski	3,361	3,383	4.93	4.89
Putnam	2,853	2,869	5.20	5.17
Quitman	927	934	4.82	4.79
Rabun	1,035	1,049	5.42	5.34
Randolph	2,950	2,996	5.18	5.10
Richmond	9,176	10,020	4.93	4.51
Rockdale	1,269	1,287	5.37	5.29
Schley	1,015	1,018	5.36	5.35
Screven	2,655	2,661	5.43	5.42
Spalding	2,533	2,567	5.18	5.11
Stewart	2,930	2,953	5.35	5.31
Sumter	4,256	4,392	5.19	5.03
Talbot	2,553	2,561	5.19	5.18
Taliaferro	1,333	1,351	5.47	5.40
Tattnall	1,685	1,687	6.08	6.08
Taylor	1,632	1,647	5.31	5.26
Telfair	1,110	1,112	4.93	4.93
Terrell	2,698	2,718	5.38	5.34
Thomas	5,233	5,270	5.00	4.96
Towns	711	722	5.72	5.63
Troup	3,712	3,744	5.58	5.53
Twiggs	1,597	1,599	5.13	5.13
Union	1,379	1,388	5.62	5.58
Upson	2,329	2,352	5.23	5.18
Walker	2,342	2,410	5.67	5.51
Walton	3,272	3,311	5.34	5.28
Ware	1,584	1,600	5.56	5.51
Warren	2,017	2,017	5.43	5.43
Washington	4,724	4,767	5.34	5.29
Wayne	1,162	1,162	6.44	6.44
Webster	1,094	1,120	5.21	5.08
White	1,096	1,110	5.61	5.54
Whitfield	2,423	2,446	5.33	5.28
Wilcox	1,340	1,345	5.96	5.93
Wilkes	3,480	3,517	5.20	5.14
Wilkinson	2,040	2,068	5.28	5.21
Worth	2,010	2,017	5.00	4.98
Idaho	17,852	18,113	4.73	4.66
Ada	1,668	1,698	5.02	4.93
Alturas	799	800	3.29	3.29
Bear Lake	1,102	1,120	5.50	5.41
Bingham	2,442	2,534	5.56	5.36
Boise	837	847	3.99	3.95
Cassia	585	594	5.37	5.29
Custer	635	641	3.43	3.39
Elmore	534	541	3.50	3.46
Idaho	709	709	4.17	4.17
Kootenai	785	803	5.23	5.12
Latah	1,805	1,847	5.08	4.97
Lemhi	438	441	4.37	4.34
Logan	1,043	1,046	4.00	3.99
Nez Perces	682	686	4.17	4.15
Oneida	1,231	1,246	5.54	5.47
Owyhee	436	439	4.64	4.60
Shoshone	1,323	1,323	4.07	4.07
Washington	798	798	4.81	4.81
Illinois	669,812	778,015	5.71	4.92
Adams	11,967	12,826	5.17	4.83
Alexander	3,426	3,604	4.83	4.60
Bond	2,964	3,013	4.91	4.83
Boone	2,733	2,820	4.47	4.33
Brown	2,449	2,497	4.88	4.79
Bureau	7,121	7,269	4.92	4.82
Calhoun	1,504	1,531	5.09	5.00
Carroll	3,790	3,852	4.83	4.76
Cass	3,196	3,315	4.99	4.82
Champaign	8,461	8,628	4.98	4.89
Christian	6,049	6,189	5.05	4.93
Clark	4,653	4,727	4.71	4.63
Clay	3,336	3,371	5.03	4.98
Clinton	3,252	3,319	5.35	5.25
Coles	6,007	6,163	5.01	4.88
Cook	144,307	237,691	8.26	5.01
Crawford	3,526	3,561	4.90	4.85
Cumberland	3,145	3,161	4.91	4.89
Dekalb	5,757	5,861	4.70	4.62
Dewitt	3,517	3,582	4.84	4.75
Douglas	3,539	3,624	4.99	4.88
Dupage	4,381	4,506	5.15	5.00
Edgar	5,602	5,693	4.78	4.71
Edwards	1,902	1,934	4.97	4.88
Effingham	3,776	3,874	5.13	5.00
Fayette	4,676	4,776	5.00	4.89
Ford	3,308	3,379	5.15	5.04
Franklin	3,258	3,280	5.26	5.23
Fulton	9,172	9,317	4.70	4.63
Gallatin	2,855	2,972	5.23	5.03
Greene	4,713	4,794	5.05	4.96
Grundy	4,165	4,259	5.05	4.94
Hamilton	3,455	3,492	5.15	5.10
Hancock	7,017	7,081	4.55	4.51
Hardin	1,360	1,398	5.32	5.17
Henderson	2,044	2,065	4.83	4.78
Henry	7,053	7,261	4.73	4.59
Iroquois	7,075	7,167	4.97	4.91
Jackson	5,327	5,488	5.22	5.07
Jasper	3,559	3,594	5.11	5.06
Jefferson	4,431	4,484	5.10	5.04
Jersey	2,907	2,952	5.09	5.02
Jo Daviess	5,204	5,296	4.82	4.74
Johnson	2,804	2,835	5.35	5.30
Kane	12,791	13,682	5.09	4.76
Kankakee	5,294	5,465	5.43	5.26
Kendall	2,572	2,622	4.71	4.62
Knox	7,922	8,327	4.89	4.65

TABLE 3.—TOTAL DWELLINGS AND FAMILIES, AND PERSONS TO A DWELLING AND TO A FAMILY, BY COUNTIES: 1890—Continued.

COUNTIES.	Total dwellings.	Total families.	Persons to a dwelling.	Persons to a family.
Illinois—Continued.				
Lake	4,892	5,005	4.95	4.84
Lasalle	15,877	16,290	5.09	4.96
Lawrence	2,901	2,940	5.06	5.00
Lee	5,409	5,504	4.84	4.76
Livingston	7,648	7,705	5.03	4.99
Logan	4,853	4,912	5.25	5.19
McDonough	5,718	5,852	4.80	4.69
McHenry	5,441	5,533	4.80	4.72
McLean	12,836	13,127	4.91	4.80
Macon	7,850	8,057	4.85	4.73
Macoupin	8,140	8,337	4.96	4.84
Madison	9,586	9,940	5.38	5.18
Marion	5,077	5,168	4.79	4.71
Marshall	2,944	2,990	4.64	4.57
Mason	3,268	3,342	4.92	4.81
Massac	2,292	2,338	4.94	4.84
Menard	2,617	2,667	5.01	4.92
Mercer	3,869	3,943	4.79	4.70
Monroe	2,431	2,471	5.33	5.24
Montgomery	5,998	6,099	5.00	4.92
Morgan	6,295	6,463	5.18	5.05
Moultrie	2,876	2,926	5.04	4.95
Ogle	6,043	6,149	4.75	4.67
Peoria	13,955	14,643	5.04	4.81
Perry	3,406	3,543	5.15	4.95
Piatt	3,436	3,484	4.97	4.90
Pike	6,491	6,625	4.78	4.68
Pope	2,560	2,598	5.48	5.39
Pulaski	2,265	2,303	5.01	4.93
Putnam	1,002	1,009	4.72	4.69
Randolph	4,713	4,804	5.31	5.21
Richland	3,068	3,115	4.90	4.82
Rock Island	8,123	8,728	5.16	4.80
St. Clair	12,303	13,082	5.41	5.09
Saline	3,737	3,785	5.18	5.11
Sangamon	11,958	12,510	5.12	4.89
Schuyler	3,222	3,301	4.97	4.85
Scott	2,133	2,168	4.83	4.75
Shelby	6,225	6,303	5.01	4.95
Stark	2,115	2,141	4.72	4.66
Stephenson	6,477	6,710	4.84	4.67
Tazewell	5,925	6,039	4.99	4.89
Union	3,875	3,972	5.56	5.43
Vermilion	10,265	10,481	4.86	4.76
Wabash	2,317	2,378	5.12	4.99
Warren	4,451	4,547	4.78	4.68
Washington	3,690	3,740	5.22	5.15
Wayne	4,649	4,714	5.12	5.05
White	4,873	4,936	5.13	5.07
Whiteside	6,487	6,612	4.76	4.67
Will	11,514	12,083	5.39	5.13
Williamson	4,157	4,241	5.35	5.24
Winnebago	7,939	8,754	5.03	4.56
Woodford	4,289	4,311	5.00	4.97
Indiana	452,043	467,146	4.85	4.69
Adams	3,832	3,935	5.27	5.13
Allen	12,695	13,534	5.25	4.93
Bartholomew	4,948	5,084	4.82	4.69
Benton	2,271	2,305	5.24	5.16
Blackford	2,223	2,255	4.71	4.64
Boone	5,757	5,826	4.62	4.56
Brown	2,004	2,038	5.14	5.06
Carroll	4,217	4,297	4.75	4.66
Cass	6,488	6,765	4.80	4.60
Clark	5,974	6,198	5.07	4.88
Clay	6,136	6,291	4.98	4.85
Clinton	5,894	6,057	4.64	4.52
Crawford	2,699	2,761	5.17	5.05
Daviess	5,150	5,219	5.09	5.03
Dearborn	4,801	5,016	4.87	4.66
Indiana—Continued.				
Decatur	4,227	4,339	4.56	4.44
Dekalb	5,228	5,498	4.65	4.42
Delaware	6,382	6,588	4.72	4.57
Dubois	3,617	3,712	5.60	5.46
Elkhart	8,699	8,953	4.51	4.38
Fayette	2,722	2,803	4.64	4.51
Floyd	5,847	6,233	5.04	4.73
Fountain	4,209	4,321	4.65	4.53
Franklin	3,707	3,827	4.95	4.80
Fulton	3,659	3,722	4.58	4.50
Gibson	4,940	5,017	5.04	4.97
Grant	6,500	6,694	4.85	4.70
Greene	4,971	5,044	4.90	4.83
Hamilton	5,563	5,697	4.70	4.59
Hancock	3,816	3,949	4.67	4.51
Harrison	4,054	4,159	5.13	5.00
Hendricks	4,613	4,697	4.66	4.58
Henry	5,481	5,626	4.36	4.24
Howard	5,545	5,734	4.72	4.57
Huntington	5,939	6,139	4.65	4.50
Jackson	4,832	4,956	5.00	4.87
Jasper	2,230	2,262	5.02	4.94
Jay	4,941	5,013	4.75	4.68
Jefferson	5,098	5,314	4.81	4.61
Jennings	3,065	3,143	4.77	4.65
Johnson	4,254	4,355	4.60	4.49
Knox	5,547	5,671	5.06	4.95
Kosciusko	6,342	6,503	4.52	4.40
Lagrange	3,595	3,651	4.34	4.28
Lake	4,289	4,517	5.57	5.29
Laporte	6,983	7,295	4.93	4.72
Lawrence	3,890	3,987	5.09	4.96
Madison	7,402	7,603	4.93	4.80
Marion	28,173	30,354	5.01	4.65
Marshall	5,098	5,193	4.67	4.59
Martin	2,655	2,690	5.26	5.19
Miami	5,454	5,611	4.73	4.60
Monroe	3,582	3,732	4.93	4.74
Montgomery	6,249	6,408	4.48	4.37
Morgan	3,973	4,034	4.60	4.62
Newton	1,792	1,836	4.91	4.79
Noble	5,255	5,331	4.45	4.38
Ohio	1,091	1,119	4.54	4.43
Orange	2,974	3,013	4.94	4.87
Owen	3,197	3,259	4.70	4.61
Parke	4,348	4,423	4.67	4.59
Perry	3,486	3,650	5.23	5.00
Pike	3,799	3,871	4.88	4.79
Porter	3,765	3,890	4.79	4.64
Posey	4,192	4,338	5.14	4.96
Pulaski	2,266	2,305	4.96	4.87
Putnam	4,660	4,775	4.79	4.68
Randolph	6,122	6,245	4.59	4.50
Ripley	4,019	4,116	4.81	4.70
Rush	4,056	4,186	4.69	4.55
St. Joseph	8,400	8,929	5.05	4.75
Scott	1,639	1,669	4.78	4.69
Shelby	5,411	5,545	4.70	4.59
Spencer	4,366	4,462	5.05	4.94
Starke	1,514	1,551	4.85	4.73
Steuben	3,392	3,473	4.27	4.17
Sullivan	4,544	4,689	4.81	4.67
Switzerland	2,615	2,664	4.79	4.70
Tippecanoe	7,353	7,623	4.77	4.60
Tipton	3,782	3,867	4.80	4.70
Union	1,599	1,636	4.38	4.28
Vanderburg	10,761	11,427	5.56	5.23
Vermilion	2,769	2,832	4.75	4.64
Vigo	10,266	10,748	4.89	4.67
Wabash	5,769	5,940	4.70	4.57
Warren	2,381	2,417	4.60	4.53

TABLE 3.—TOTAL DWELLINGS AND FAMILIES, AND PERSONS TO A DWELLING AND TO A FAMILY, BY COUNTIES: 1890—Continued.

COUNTIES.	Total dwellings.	Total families.	Persons to a dwelling.	Persons to a family.
Indiana—Continued.				
Warrick	4,233	4,316	5.00	4.90
Washington	3,744	3,822	4.97	4.87
Wayne	8,637	8,917	4.36	4.22
Wells	4,357	4,455	4.94	4.83
White	3,244	3,329	4.83	4.71
Whitley	3,785	3,853	4.69	4.61
Iowa	379,318	388,517	5.04	4.92
Adair	2,917	2,937	4.98	4.95
Adams	2,450	2,467	5.02	4.98
Allamakee	3,469	3,592	5.16	4.99
Appanoose	3,983	4,058	4.76	4.67
Audubon	2,400	2,423	5.17	5.12
Benton	4,898	4,974	4.94	4.86
Blackhawk	4,919	5,058	4.92	4.79
Boone	4,736	4,815	5.02	4.94
Bremer	3,011	3,049	4.86	4.80
Buchanan	3,798	3,895	5.00	4.88
Buena Vista	2,613	2,641	5.18	5.13
Butler	3,204	3,244	4.83	4.77
Calhoun	2,509	2,544	5.22	5.15
Carroll	3,485	3,511	5.40	5.36
Cass	3,925	3,979	5.01	4.94
Cedar	3,763	3,811	4.85	4.79
Cerro Gordo	2,926	2,961	5.08	5.02
Cherokee	2,985	3,029	5.25	5.17
Chickasaw	2,948	2,992	5.09	5.02
Clarke	2,349	2,400	4.82	4.72
Clay	1,870	1,903	4.98	4.89
Clayton	5,352	5,461	4.99	4.90
Clinton	8,289	8,439	4.97	4.88
Crawford	3,561	3,613	5.31	5.23
Dallas	4,212	4,215	4.86	4.82
Davis	3,162	3,199	4.83	4.77
Decatur	3,225	3,301	4.85	4.74
Delaware	3,584	3,670	4.84	4.73
Des Moines	7,030	7,383	5.02	4.78
Dickinson	876	877	4.94	4.94
Dubuque	9,036	9,822	5.52	5.08
Emmet	770	800	5.55	5.34
Fayette	4,763	4,876	4.86	4.75
Floyd	3,209	3,261	4.81	4.73
Franklin	2,448	2,505	5.26	5.14
Fremont	3,404	3,473	4.95	4.85
Greene	3,189	3,223	4.95	4.90
Grundy	2,523	2,539	5.24	5.20
Guthrie	3,486	3,602	4.99	4.83
Hamilton	2,972	3,018	5.15	5.08
Hancock	1,411	1,436	5.40	5.31
Hardin	3,890	3,963	4.89	4.80
Harrison	4,279	4,368	4.99	4.89
Henry	3,871	3,946	4.88	4.79
Howard	2,140	2,181	5.23	5.13
Humboldt	1,867	1,917	5.27	5.13
Ida	2,022	2,053	5.29	5.21
Iowa	3,425	3,558	5.33	5.13
Jackson	4,594	4,675	4.96	4.87
Jasper	5,162	5,239	4.83	4.76
Jefferson	3,260	3,327	4.66	4.56
Johnson	4,699	4,841	4.91	4.77
Jones	4,235	4,278	4.78	4.73
Keokuk	5,001	5,095	4.77	4.68
Kossuth	2,496	2,523	5.26	5.20
Lee	7,751	8,033	4.87	4.70
Linn	9,449	9,614	4.79	4.71
Louisa	2,571	2,601	4.62	4.56
Lucas	3,023	3,085	4.82	4.72
Lyon	1,600	1,619	5.43	5.36
Madison	3,266	3,318	4.89	4.82
Mahaska	5,877	6,066	4.90	4.75
Marion	4,742	4,840	4.86	4.76
Marshall	5,251	5,358	4.92	4.82
Iowa—Continued.				
Mills	2,776	2,837	5.24	5.13
Mitchell	2,603	2,683	5.11	4.96
Monona	2,786	2,822	5.21	5.14
Monroe	2,784	2,804	4.91	4.87
Montgomery	3,220	3,260	4.92	4.86
Muscatine	5,055	5,270	4.85	4.65
O'Brien	2,564	2,622	5.09	4.98
Osceola	1,070	1,082	5.21	5.15
Page	4,289	4,336	4.98	4.92
Palo Alto	1,723	1,751	5.41	5.32
Plymouth	3,662	3,712	5.34	5.27
Pocahontas	1,816	1,850	5.26	5.16
Polk	12,965	13,581	5.05	4.82
Pottawattamie	9,252	9,436	5.13	5.03
Poweshiek	3,711	3,813	4.96	4.82
Ringgold	2,687	2,735	5.05	4.96
Sac	2,755	2,799	5.27	5.19
Scott	8,482	9,021	5.09	4.78
Shelby	3,371	3,408	5.22	5.17
Sioux	3,400	3,463	5.40	5.30
Story	3,584	3,619	5.06	5.01
Tama	4,307	4,412	5.03	4.91
Taylor	3,340	3,364	4.91	4.87
Union	3,434	3,473	4.92	4.87
Van Buren	3,524	3,582	4.61	4.54
Wapello	6,148	6,387	4.95	4.76
Warren	3,766	3,816	4.85	4.79
Washington	3,951	4,038	4.67	4.57
Wayne	3,256	3,278	4.81	4.78
Webster	4,163	4,299	5.18	5.02
Winnebago	1,329	1,378	5.51	5.32
Winneshiek	4,268	4,372	5.28	5.15
Woodbury	9,152	9,614	6.08	5.79
Worth	1,645	1,669	5.62	5.54
Wright	2,349	2,407	5.13	5.01
Kansas	292,086	297,358	4.89	4.80
Allen	2,756	2,786	4.90	4.85
Anderson	2,912	2,979	4.88	4.77
Atchison	5,319	5,420	5.03	4.94
Barber	1,682	1,720	4.74	4.64
Barton	2,586	2,620	5.09	5.03
Bourbon	5,804	5,973	4.92	4.78
Brown	4,136	4,245	4.91	4.79
Butler	4,888	4,984	4.92	4.83
Chase	1,654	1,688	4.98	4.88
Chautauqua	2,389	2,455	5.15	5.01
Cherokee	5,603	5,715	4.96	4.86
Cheyenne	1,132	1,141	3.89	3.86
Clark	541	551	4.36	4.28
Clay	3,243	3,283	4.98	4.92
Cloud	3,882	3,954	4.97	4.88
Coffey	3,285	3,322	4.83	4.77
Comanche	553	559	4.61	4.56
Cowley	6,856	7,067	5.03	4.88
Crawford	6,143	6,231	4.93	4.86
Decatur	1,864	1,877	4.51	4.48
Dickinson	4,406	4,461	5.06	4.99
Doniphan	2,710	2,766	4.99	4.89
Douglas	4,908	5,088	4.88	4.71
Edwards	809	813	4.45	4.43
Elk	2,460	2,502	4.97	4.88
Ellis	1,527	1,581	5.20	5.02
Ellsworth	1,785	1,797	5.19	5.16
Finney	869	885	3.86	3.79
Ford	1,217	1,230	4.36	4.32
Franklin	4,256	4,324	4.76	4.69
Garfield	232	233	3.80	3.78
Geary	1,863	1,937	5.59	5.38
Gove	803	804	3.73	3.72
Graham	1,183	1,192	4.25	4.22
Grant	357	359	3.66	3.64

TABLE 3.—TOTAL DWELLINGS AND FAMILIES, AND PERSONS TO A DWELLING AND TO A FAMILY, BY COUNTIES: 1890—Continued.

COUNTIES.	Total dwellings.	Total families.	Persons to a dwelling.	Persons to a family.
Kansas—Continued.				
Gray	608	615	3.97	3.93
Greeley	349	349	3.62	3.62
Greenwood	3,224	3,286	5.06	4.96
Hamilton	575	575	3.53	3.53
Harper	2,744	2,816	4.83	4.71
Harvey	3,599	3,656	4.89	4.81
Haskell	278	279	3.87	3.86
Hodgeman	590	604	4.06	3.97
Jackson	2,871	2,927	5.09	5.00
Jefferson	3,339	3,393	4.98	4.90
Jewell	3,852	3,902	5.02	4.96
Johnson	3,538	3,587	4.91	4.85
Kearny	421	426	3.73	3.69
Kingman	2,438	2,440	4.85	4.85
Kiowa	643	652	4.47	4.41
Labette	5,652	5,701	4.88	4.84
Lane	537	543	3.84	3.79
Leavenworth	7,168	7,174	5.37	5.36
Lincoln	1,986	1,992	4.89	4.87
Linn	3,593	3,660	4.79	4.70
Logan	966	966	3.50	3.50
Lyon	4,746	4,822	4.89	4.81
McPherson	4,173	4,235	5.18	5.10
Marion	3,957	4,046	5.19	5.08
Marshall	4,629	4,676	5.17	5.11
Meade	619	629	4.11	4.04
Miami	3,896	4,064	5.03	4.83
Mitchell	2,995	3,034	5.02	4.96
Montgomery	4,704	4,760	4.91	4.85
Morris	2,299	2,330	4.95	4.88
Morton	199	203	3.64	3.57
Nemaha	3,810	3,889	5.05	4.95
Neosho	3,755	3,805	4.94	4.88
Ness	1,160	1,163	4.26	4.25
Norton	2,281	2,309	4.65	4.60
Osage	5,068	5,106	4.95	4.91
Osborne	2,522	2,540	4.79	4.76
Ottawa	2,588	2,628	4.86	4.79
Pawnee	1,126	1,137	4.62	4.58
Phillips	2,813	2,829	4.86	4.83
Pottawatomie	3,484	3,529	5.09	5.02
Pratt	1,754	1,763	4.63	4.60
Rawlins	1,555	1,562	4.34	4.33
Reno	5,516	5,595	4.91	4.84
Republic	3,751	3,814	5.07	4.98
Rice	3,006	3,043	4.81	4.75
Riley	2,584	2,636	5.10	5.00
Rooks	1,679	1,698	4.78	4.72
Rush	1,089	1,101	4.78	4.73
Russell	1,454	1,473	5.04	4.98
Saline	3,444	3,501	5.06	4.98
Scott	328	329	3.85	3.84
Sedgwick	8,994	9,178	4.85	4.75
Seward	394	394	3.81	3.81
Shawnee	10,125	10,542	4.86	4.66
Sheridan	913	921	4.09	4.05
Sherman	1,414	1,431	3.72	3.68
Smith	3,203	3,235	4.87	4.83
Stafford	1,800	1,827	4.73	4.66
Stanton	266	268	3.88	3.85
Stevens	361	364	3.93	3.90
Sumner	6,219	6,292	4.87	4.81
Thomas	1,392	1,405	3.98	3.94
Trego	600	602	4.23	4.21
Wabaunsee	2,294	2,336	5.11	5.02
Wallace	632	633	3.91	3.90
Washington	4,557	4,618	5.02	4.96
Wichita	481	489	3.80	3.74
Wilson	3,089	3,131	4.95	4.88
Woodson	1,843	1,863	4.89	4.84
Wyandotte	10,941	11,495	4.97	4.73
Kentucky	335,990	354,463	5.53	5.24
Adair	2,557	2,591	5.37	5.30
Allen	2,641	2,655	5.18	5.16
Anderson	1,963	2,013	5.40	5.27
Ballard	1,544	1,571	5.43	5.34
Barren	4,078	4,114	5.27	5.22
Bath	2,398	2,445	5.34	5.24
Bell	1,665	1,701	6.19	6.06
Boone	2,530	2,571	4.84	4.76
Bourbon	3,123	3,241	5.44	5.24
Boyd	2,518	2,639	5.57	5.32
Boyle	2,349	2,433	5.51	5.32
Bracken	2,429	2,453	5.09	5.04
Breathitt	1,521	1,558	5.72	5.59
Breckinridge	3,399	3,513	5.58	5.40
Bullitt	1,579	1,590	5.25	5.21
Butler	2,608	2,644	5.35	5.28
Caldwell	2,441	2,478	5.40	5.32
Calloway	2,715	2,816	5.41	5.21
Campbell	7,761	9,023	5.70	4.90
Carlisle	1,446	1,460	5.26	5.21
Carroll	1,902	1,958	4.87	4.73
Carter	2,960	3,008	5.81	5.72
Casey	2,271	2,318	5.22	5.11
Christian	6,385	6,530	5.34	5.22
Clark	2,833	3,032	5.45	5.09
Clay	2,079	2,120	5.99	5.87
Clinton	1,322	1,341	5.33	5.26
Crittenden	2,443	2,479	5.37	5.29
Cumberland	1,585	1,615	5.33	5.23
Daviess	6,239	6,411	5.31	5.17
Edmonson	1,485	1,500	5.39	5.34
Elliott	1,514	1,527	6.09	6.03
Estill	1,894	1,921	5.72	5.64
Fayette	6,660	6,993	5.36	5.10
Fleming	3,043	3,111	5.28	5.17
Floyd	1,934	1,972	5.82	5.71
Franklin	3,531	3,712	6.02	5.73
Fulton	1,892	1,931	5.29	5.18
Gallatin	907	933	5.08	4.94
Garrard	2,009	2,021	5.54	5.51
Grant	2,480	2,500	5.11	5.07
Graves	5,259	5,350	5.43	5.33
Grayson	3,345	3,376	5.59	5.54
Green	2,069	2,091	5.54	5.48
Greenup	2,138	2,194	5.57	5.43
Hancock	1,706	1,792	5.40	5.14
Hardin	3,968	4,069	5.37	5.24
Harlan	1,077	1,089	5.75	5.69
Harrison	3,228	3,332	5.24	5.08
Hart	3,012	3,048	5.46	5.39
Henderson	5,436	5,637	5.43	5.24
Henry	2,761	2,819	5.13	5.02
Hickman	2,240	2,271	5.20	5.12
Hopkins	4,510	4,585	5.21	5.13
Jackson	1,421	1,456	5.81	5.67
Jefferson	29,741	37,912	6.31	4.97
Jessamine	2,073	2,127	5.43	5.29
Johnson	2,007	2,049	5.49	5.38
Kenton	9,288	11,069	5.83	4.89
Knott	889	891	6.12	6.10
Knox	2,532	2,583	5.44	5.33
Larue	1,725	1,750	5.47	5.39
Laurel	2,505	2,548	5.49	5.40
Lawrence	3,030	3,087	5.84	5.73
Lee	1,028	1,096	6.04	5.66
Leslie	682	683	5.81	5.80
Letcher	1,165	1,196	5.94	5.79
Lewis	2,905	2,958	5.10	5.00
Lincoln	3,001	3,097	5.32	5.15
Livingston	1,744	1,798	5.43	5.27

TABLE 3.—TOTAL DWELLINGS AND FAMILIES, AND PERSONS TO A DWELLING AND TO A FAMILY, BY COUNTIES: 1890—Continued.

COUNTIES.	Total dwellings.	Total families.	Persons to a dwelling.	Persons to a family.
Kentucky—Continued.				
Logan	4,449	4,464	5.35	5.33
Lyon	1,412	1,418	5.40	5.38
McCracken	3,992	4,247	5.27	4.96
McLean	1,771	1,844	5.58	5.36
Madison	4,449	4,561	5.47	5.34
Magoffin	1,584	1,620	5.81	5.68
Marion	2,807	2,938	5.57	5.33
Marshall	2,176	2,219	5.19	5.09
Martin	727	738	5.79	5.70
Mason	3,970	4,173	5.23	4.98
Meade	1,794	1,821	5.29	5.21
Menifee	816	837	5.72	5.57
Mercer	2,811	2,936	5.35	5.12
Metcalfe	1,867	1,924	5.29	5.13
Monroe	2,101	2,129	5.23	5.16
Montgomery	2,180	2,248	5.67	5.50
Morgan	1,993	2,022	5.64	5.56
Muhlenberg	3,397	3,547	5.29	5.06
Nelson	2,905	2,963	5.65	5.54
Nicholas	2,106	2,136	5.11	5.04
Ohio	4,220	4,335	5.44	5.29
Oldham	1,296	1,320	5.21	5.12
Owen	3,410	3,522	5.18	5.02
Owsley	995	1,027	6.01	5.82
Pendleton	3,034	3,078	5.39	5.31
Perry	1,065	1,074	5.94	5.89
Pike	3,015	3,049	5.76	5.70
Powell	826	836	5.69	5.62
Pulaski	4,728	4,810	5.44	5.35
Robertson	906	932	5.17	5.03
Rockcastle	1,828	1,862	5.38	5.29
Rowan	1,109	1,119	5.53	5.48
Russell	1,525	1,555	5.34	5.23
Scott	2,959	3,108	5.59	5.32
Shelby	3,044	3,108	5.43	5.32
Simpson	2,101	2,143	5.18	5.08
Spencer	1,234	1,256	5.48	5.38
Taylor	1,828	1,888	5.12	4.95
Todd	3,149	3,226	5.34	5.21
Trigg	2,596	2,692	5.36	5.16
Trimble	1,369	1,389	5.22	5.14
Union	3,249	3,321	5.61	5.49
Warren	5,609	5,798	5.38	5.20
Washington	2,411	2,475	5.65	5.50
Wayne	2,326	2,347	5.53	5.48
Webster	3,135	3,191	5.49	5.39
Whitley	3,251	3,292	5.41	5.34
Wolfe	1,278	1,323	5.62	5.43
Woodford	2,069	2,207	5.98	5.61
Louisiana	204,341	214,123	5.47	5.22
Acadia	2,287	2,350	5.79	5.63
Ascension	3,226	3,504	6.06	5.58
Assumption	3,516	3,730	5.58	5.26
Avoyelles	4,717	4,798	5.32	5.23
Bienville	2,314	2,363	6.10	5.97
Bossier	3,956	3,986	5.14	5.10
Caddo	6,254	6,459	5.05	4.89
Calcasieu	3,628	3,689	5.56	5.47
Caldwell	1,163	1,167	5.00	4.98
Cameron	473	480	5.98	5.89
Catahoula	1,954	2,026	6.14	5.92
Claiborne	3,949	3,979	5.90	5.86
Concordia	2,978	3,196	4.99	4.65
De Soto	3,634	3,637	5.47	5.46
East Baton Rouge	4,749	4,841	5.46	5.35
East Carroll	2,565	2,663	4.82	4.64
East Feliciana	3,303	3,332	5.42	5.37
Franklin	1,276	1,296	5.41	5.32
Grant	1,537	1,562	5.38	5.29
Iberia	3,595	3,647	5.84	5.76
Louisiana—Continued.				
Iberville	4,335	4,543	5.04	4.81
Jackson	1,253	1,254	5.95	5.94
Jefferson	2,878	2,992	4.59	4.42
Lafayette	2,637	2,671	6.05	5.98
Lafourche	3,953	4,045	5.59	5.46
Lincoln	2,589	2,619	5.70	5.63
Livingston	1,071	1,075	5.39	5.37
Madison	2,854	2,883	4.95	4.90
Morehouse	3,275	3,344	5.13	5.02
Natchitoches	4,844	4,865	5.33	5.31
Orleans	43,000	48,582	5.63	4.98
Ouachita	3,738	3,792	4.81	4.74
Plaquemines	2,531	2,603	4.95	4.82
Pointe Coupee	3,805	3,835	5.15	5.11
Rapides	5,007	5,056	5.52	5.47
Red River	2,167	2,177	5.22	5.20
Richland	1,820	1,980	5.62	5.17
Sabine	1,643	1,654	5.72	5.68
St. Bernard	804	915	5.38	4.73
St. Charles	1,562	1,577	4.95	4.91
St. Helena	1,438	1,439	5.61	5.60
St. James	3,048	3,223	5.16	4.88
St. John the Baptist	1,909	2,001	5.95	5.68
St. Landry	7,229	7,348	5.57	5.48
St. Martin	2,547	2,609	5.84	5.70
St. Mary	4,027	4,265	5.57	5.26
St. Tammany	1,843	1,858	5.51	5.47
Tangipahoa	2,319	2,338	5.46	5.41
Tensas	3,285	3,539	5.07	4.70
Terrebonne	3,583	3,661	5.63	5.51
Union	2,982	3,022	5.80	5.73
Vermilion	2,500	2,569	5.69	5.54
Vernon	984	1,005	6.00	5.87
Washington	1,181	1,181	5.67	5.67
Webster	2,108	2,128	5.91	5.86
West Baton Rouge	1,732	1,869	4.83	4.47
West Carroll	656	661	5.71	5.67
West Feliciana	2,905	2,999	5.18	5.02
Winn	1,225	1,241	5.78	5.71
Maine	135,255	150,355	4.89	4.40
Androscoggin	7,994	10,538	6.13	4.65
Aroostook	8,646	9,069	5.74	5.47
Cumberland	17,421	21,087	5.22	4.31
Franklin	3,824	4,135	4.46	4.12
Hancock	8,162	8,738	4.57	4.27
Kennebec	12,015	13,086	4.75	4.36
Knox	7,037	7,713	4.47	4.08
Lincoln	5,168	5,458	4.26	4.03
Oxford	6,898	7,300	4.43	4.19
Penobscot	14,787	16,208	4.93	4.50
Piscataquis	3,449	3,625	4.68	4.45
Sagadahoc	4,213	4,624	4.62	4.21
Somerset	7,337	7,866	4.45	4.15
Waldo	6,422	6,869	4.32	4.04
Washington	8,691	9,453	5.12	4.71
York	13,191	14,586	4.76	4.31
Maryland	184,204	202,179	5.66	5.16
Allegany	7,524	7,719	5.53	5.39
Anne Arundel	5,638	6,120	6.05	5.57
Baltimore	12,341	12,865	5.91	5.67
Baltimore city	72,112	86,654	6.02	5.01
Calvert	1,790	1,811	5.51	5.44
Caroline	2,714	2,766	5.12	5.03
Carroll	6,578	6,732	4.92	4.81
Cecil	5,110	5,169	5.06	5.00
Charles	2,664	2,708	5.70	5.61
Dorchester	4,836	4,970	5.14	5.00

TABLE 3.—TOTAL DWELLINGS AND FAMILIES, AND PERSONS TO A DWELLING AND TO A FAMILY, BY COUNTIES: 1890—Continued.

COUNTIES.	Total dwellings.	Total families.	Persons to a dwelling.	Persons to a family.
Maryland—Continued.				
Frederick	9,440	9,831	5.24	5.04
Garrett	2,499	2,564	5.69	5.54
Harford	5,512	5,604	5.26	5.17
Howard	2,813	2,832	5.78	5.74
Kent	3,302	3,373	5.29	5.18
Montgomery	4,787	4,933	5.68	5.51
Prince George	4,451	4,517	5.86	5.77
Queen Anne	3,436	3,494	5.37	5.28
St. Mary	2,714	2,769	5.83	5.71
Somerset	4,450	4,690	5.43	5.15
Talbot	3,835	3,919	5.15	5.04
Washington	7,863	8,167	5.06	4.87
Wicomico	3,894	3,976	5.12	5.01
Worcester	3,901	3,996	5.06	4.94
Massachusetts	355,280	479,790	6.30	4.67
Barnstable	7,601	8,165	3.84	3.57
Berkshire	14,943	17,026	5.43	4.76
Bristol	26,369	39,949	7.07	4.67
Dukes	1,216	1,281	3.59	3.41
Essex	48,817	65,684	6.15	4.57
Franklin	7,690	9,064	5.02	4.26
Hampden	20,168	28,591	6.73	4.75
Hampshire	9,820	11,166	5.28	4.64
Middlesex	73,145	90,588	5.89	4.76
Nantucket	895	973	3.65	3.36
Norfolk	22,474	25,983	5.29	4.58
Plymouth	18,588	22,405	4.99	4.14
Suffolk	58,756	97,736	8.25	4.96
Worcester	44,798	61,179	6.27	4.59
Michigan	434,370	455,004	4.82	4.60
Alcona	988	1,009	5.47	5.36
Alger	226	230	5.48	5.38
Allegan	8,809	9,010	4.42	4.32
Alpena	2,828	3,123	5.51	4.99
Antrim	2,234	2,286	4.66	4.56
Arenac	1,164	1,177	4.88	4.83
Baraga	536	557	5.66	5.45
Barry	5,586	5,756	4.26	4.13
Bay	10,718	11,188	5.26	5.04
Benzie	1,072	1,108	4.89	4.73
Berrien	9,185	9,517	4.49	4.34
Branch	6,639	6,802	4.04	3.94
Calhoun	9,985	10,576	4.36	4.11
Cass	4,931	5,049	4.25	4.15
Charlevoix	2,059	2,102	4.70	4.61
Cheboygan	2,367	2,421	5.06	4.95
Chippewa	2,186	2,266	5.50	5.30
Clare	1,556	1,606	4.86	4.71
Clinton	6,093	6,167	4.35	4.30
Crawford	576	581	5.14	5.10
Delta	2,520	2,778	6.08	5.52
Eaton	7,715	7,920	4.16	4.05
Emmet	1,966	2,033	4.45	4.31
Genesee	9,026	9,367	4.37	4.21
Gladwin	811	832	5.19	5.06
Gogebic	1,900	2,115	6.93	6.23
Grand Traverse	2,586	2,666	5.16	5.01
Gratiot	6,462	6,564	4.44	4.37
Hillsdale	7,617	7,833	4.03	3.91
Houghton	5,848	6,361	6.05	5.56
Huron	5,297	5,401	5.39	5.29
Ingham	8,602	8,784	4.38	4.29
Ionia	7,563	7,770	4.34	4.22
Iosco	2,882	3,052	5.28	4.99
Iron	832	851	5.33	5.21
Isabella	3,966	4,094	4.74	4.59
Isle Royal	32	32	4.22	4.22
Jackson	10,168	10,635	4.43	4.23
Michigan—Continued.				
Kalamazoo	8,735	9,158	4.50	4.29
Kalkaska	1,081	1,119	4.77	4.61
Kent	22,263	24,469	4.94	4.49
Keweenaw	517	519	5.60	5.58
Lake	1,276	1,280	5.10	5.08
Lapeer	6,482	6,604	4.51	4.42
Leelanaw	1,559	1,590	5.10	5.00
Lenawee	11,434	11,761	4.24	4.12
Livingston	4,816	4,944	4.33	4.22
Luce	382	414	6.43	5.93
Mackinac	1,365	1,423	5.74	5.50
Macomb	6,915	7,130	4.60	4.46
Manistee	4,485	4,852	5.40	4.99
Manitou	169	173	5.09	4.97
Marquette	5,742	6,688	6.88	5.91
Mason	3,264	3,498	5.02	4.68
Mecosta	4,238	4,335	4.65	4.54
Menominee	5,089	5,705	6.61	5.90
Midland	2,303	2,343	4.63	4.55
Missaukee	946	966	5.34	5.23
Monroe	6,715	6,871	4.82	4.71
Montcalm	7,478	7,585	4.36	4.30
Montmorency	269	273	5.53	5.45
Muskegon	8,237	8,581	4.86	4.66
Newaygo	4,188	4,261	4.89	4.81
Oakland	9,592	9,751	4.30	4.23
Oceana	3,430	3,492	4.58	4.50
Ogemaw	1,014	1,014	5.51	5.51
Ontonagon	840	857	4.47	4.38
Osceola	3,104	3,126	4.71	4.68
Oscoda	400	411	4.76	4.63
Otsego	868	879	4.92	4.86
Ottawa	7,321	7,452	4.83	4.74
Presque Isle	817	827	5.74	5.67
Roscommon	360	379	5.65	5.36
Saginaw	16,266	16,761	5.06	4.91
St. Clair	10,691	10,903	4.87	4.78
St. Joseph	6,007	6,171	4.22	4.11
Sanilac	6,474	6,538	5.03	4.98
Schoolcraft	973	1,013	5.98	5.74
Shiawassee	7,084	7,289	4.37	4.25
Tuscola	7,275	7,361	4.47	4.42
Van Buren	7,356	7,522	4.15	4.06
Washtenaw	9,199	9,656	4.59	4.37
Wayne	47,397	52,927	5.42	4.86
Wexford	2,423	2,514	4.65	4.49
Minnesota	229,678	247,975	5.67	5.25
Aitkin	498	513	4.94	4.80
Anoka	1,898	1,937	5.21	5.10
Becker	1,789	1,829	5.25	5.14
Beltrami	83	84	3.76	3.71
Benton	1,124	1,154	5.59	5.45
Bigstone	1,035	1,047	5.53	5.47
Blue Earth	5,606	5,806	5.21	5.03
Brown	2,811	2,935	5.63	5.39
Carlton	886	920	5.95	5.73
Carver	2,922	3,092	5.66	5.35
Cass	263	266	4.74	4.69
Chippewa	1,529	1,601	5.60	5.34
Chisago	1,997	2,032	5.19	5.10
Clay	2,106	2,165	5.47	5.32
Cook	29	29	3.38	3.38
Cottonwood	1,332	1,371	5.56	5.41
Crow Wing	1,745	1,856	5.07	4.77
Dakota	3,697	3,789	5.47	5.34
Dodge	2,197	2,244	4.94	4.84
Douglas	2,679	2,729	5.45	5.35
Faribault	3,071	3,142	5.44	5.32
Fillmore	5,040	5,137	5.15	5.05
Freeborn	3,299	3,353	5.44	5.36

TABLE 3.—TOTAL DWELLINGS AND FAMILIES, AND PERSONS TO A DWELLING AND TO A FAMILY, BY COUNTIES: 1890—Continued.

COUNTIES.	Total dwellings.	Total families.	Persons to a dwelling.	Persons to a family.
Minnesota—Continued.				
Goodhue	5,375	5,573	5.36	5.17
Grant	1,236	1,272	5.56	5.40
Hennepin	28,982	36,718	6.39	5.05
Houston	2,776	2,835	5.28	5.17
Hubbard	298	301	4.74	4.69
Isanti	1,458	1,485	5.22	5.12
Itasca	91	92	8.16	8.08
Jackson	1,674	1,713	5.33	5.21
Kanabec	286	296	5.52	5.33
Kandiyohi	2,469	2,560	5.67	5.47
Kittson	1,145	1,156	4.70	4.66
Lac qui Parle	1,789	1,838	5.80	5.65
Lake	219	244	5.93	5.32
Lesueur	3,571	3,632	5.34	5.25
Lincoln	1,078	1,099	5.28	5.18
Lyon	1,764	1,829	5.39	5.19
McLeod	3,090	3,126	5.51	5.45
Marshall	1,895	1,936	4.82	4.72
Martin	1,796	1,848	5.24	5.09
Meeker	2,915	2,969	5.30	5.21
Millelacs	543	551	5.24	5.16
Morrison	2,449	2,511	5.44	5.31
Mower	3,425	3,519	5.26	5.12
Murray	1,243	1,270	5.38	5.27
Nicollet	2,174	2,241	6.16	5.97
Nobles	1,522	1,554	5.23	5.12
Norman	1,932	1,977	5.50	5.37
Olmsted	3,672	3,757	5.39	5.27
Ottertail	6,411	6,543	5.34	5.23
Pine	757	781	5.35	5.19
Pipestone	1,027	1,031	5.00	4.98
Polk	5,862	6,004	5.15	5.03
Pope	1,756	1,819	5.71	5.52
Ramsey	22,094	26,969	6.33	5.18
Redwood	1,758	1,779	5.34	5.28
Renville	2,980	3,050	5.74	5.61
Rice	4,442	4,569	5.40	5.25
Rock	1,199	1,235	5.69	5.52
St. Louis	5,934	6,940	7.56	6.46
Scott	2,550	2,616	5.42	5.29
Sherburne	1,116	1,130	5.29	5.23
Sibley	2,714	2,773	5.60	5.48
Stearns	6,059	6,226	5.75	5.60
Steele	2,546	2,563	5.20	5.16
Stevens	927	951	5.66	5.52
Swift	1,731	1,768	5.87	5.75
Todd	2,462	2,503	5.25	5.17
Traverse	896	904	5.04	5.00
Wabasha	3,303	3,332	5.14	5.09
Wadena	842	849	4.81	4.77
Waseca	2,422	2,461	5.50	5.41
Washington	4,427	4,832	5.87	5.38
Watonwan	1,331	1,373	5.82	5.64
Wilkin	822	829	5.29	5.24
Winona	6,382	6,674	5.30	5.06
Wright	4,672	4,717	5.17	5.12
Yellow Medicine	1,753	1,821	5.62	5.41
Mississippi	235,656	241,148	5.47	5.35
Adams	4,762	5,091	5.47	5.11
Alcorn	2,408	2,474	5.45	5.30
Amite	3,158	3,182	5.76	5.72
Attala	3,982	4,034	5.58	5.51
Benton	1,804	1,828	5.87	5.79
Bolivar	5,736	6,057	5.23	4.95
Calhoun	2,617	2,654	5.61	5.53
Mississippi—Continued.				
Carroll	3,385	3,424	5.55	5.48
Chickasaw	3,503	3,527	5.68	5.64
Choctaw	1,929	1,947	5.62	5.57
Claiborne	2,603	2,723	5.58	5.33
Clarke	2,685	2,774	5.89	5.71
Clay	3,604	3,668	5.16	5.07
Coahoma	3,928	4,028	4.67	4.55
Copiah	5,268	5,381	5.74	5.62
Covington	1,388	1,406	5.98	5.90
DeSoto	4,337	4,412	5.58	5.48
Franklin	1,905	1,910	5.47	5.46
Greene	687	691	5.69	5.65
Grenada	2,681	2,734	5.59	5.48
Hancock	1,573	1,586	5.29	5.24
Harrison	2,199	2,222	5.68	5.62
Hinds	7,141	7,225	5.50	5.44
Holmes	5,699	5,769	5.43	5.37
Issaquena	2,440	2,737	5.05	4.50
Itawamba	2,077	2,100	5.64	5.58
Jackson	2,216	2,226	5.08	5.05
Jasper	2,542	2,592	5.82	5.70
Jefferson	3,260	3,396	5.81	5.58
Jones	1,517	1,525	5.49	5.46
Kemper	3,009	3,090	5.97	5.81
Lafayette	3,601	3,655	5.71	5.62
Lauderdale	5,170	5,434	5.74	5.46
Lawrence	2,071	2,083	5.95	5.91
Leake	2,568	2,604	5.76	5.68
Lee	3,656	3,744	5.48	5.35
Leflore	3,097	3,131	5.45	5.39
Lincoln	3,224	3,257	5.56	5.50
Lowndes	5,286	5,433	5.12	4.98
Madison	4,947	5,050	5.52	5.41
Marion	1,650	1,659	5.78	5.75
Marshall	4,559	4,642	5.71	5.61
Monroe	5,705	5,795	5.39	5.30
Montgomery	2,522	2,553	5.73	5.66
Neshoba	1,957	1,973	5.70	5.65
Newton	2,851	2,868	5.83	5.80
Noxubee	5,362	5,405	5.10	5.06
Oktibbeha	3,378	3,428	5.24	5.16
Panola	4,871	4,931	5.54	5.47
Pearl River	508	509	5.82	5.81
Perry	1,107	1,114	5.87	5.83
Pike	3,707	3,787	5.72	5.60
Pontotoc	2,700	2,793	5.53	5.35
Prentiss	2,476	2,509	5.52	5.45
Quitman	584	602	5.63	5.46
Rankin	3,256	3,302	5.50	5.43
Scott	2,031	2,033	5.78	5.77
Sharkey	1,672	1,762	5.01	4.76
Simpson	1,734	1,751	5.85	5.79
Smith	1,816	1,840	5.86	5.78
Sunflower	1,854	1,904	5.06	4.93
Tallahatchie	2,621	2,671	5.48	5.38
Tate	3,617	3,628	5.32	5.31
Tippah	2,303	2,318	5.62	5.59
Tishomingo	1,723	1,748	5.40	5.32
Tunica	2,593	2,648	4.69	4.59
Union	2,836	2,872	5.50	5.43
Warren	6,620	7,207	5.01	4.60
Washington	7,890	8,373	5.12	4.83
Wayne	1,716	1,719	5.72	5.71
Webster	2,086	2,105	5.78	5.73
Wilkinson	3,370	3,377	5.22	5.21
Winston	2,083	2,115	5.80	5.72
Yalobusha	3,077	3,104	5.40	5.36
Yazoo	7,158	7,299	5.08	4.99

TABLE 3.—TOTAL DWELLINGS AND FAMILIES, AND PERSONS TO A DWELLING AND TO A FAMILY, BY COUNTIES: 1890—Continued.

COUNTIES.	Total dwellings.	Total families.	Persons to a dwelling.	Persons to a family.
Missouri	485,320	528,295	5.52	5.07
Adair	3,465	3,533	5.03	4.93
Andrew	3,198	3,263	5.00	4.90
Atchison	2,948	3,003	5.27	5.17
Audrain	4,426	4,464	4.99	4.94
Barry	4,258	4,300	5.39	5.34
Barton	3,689	3,759	5.02	4.92
Bates	6,524	6,619	4.94	4.87
Benton	2,885	2,925	5.19	5.12
Bollinger	2,369	2,402	5.54	5.46
Boone	5,177	5,260	5.03	4.95
Buchanan	12,625	13,127	5.55	5.34
Butler	1,989	2,061	5.11	4.93
Caldwell	3,144	3,196	4.82	4.74
Callaway	4,573	4,672	5.50	5.38
Camden	1,865	1,889	5.38	5.31
Cape Girardeau	4,059	4,169	5.43	5.29
Carroll	5,122	5,202	5.03	4.95
Carter	857	869	5.44	5.36
Cass	4,764	4,896	4.89	4.76
Cedar	3,065	3,105	5.10	5.03
Chariton	4,916	4,977	5.34	5.28
Christian	2,581	2,596	5.43	5.40
Clark	3,058	3,132	4.95	4.83
Clay	3,960	4,016	5.01	4.94
Clinton	3,475	3,518	4.93	4.87
Cole	2,844	3,024	6.08	5.71
Cooper	4,179	4,291	5.43	5.29
Crawford	2,230	2,257	5.36	5.30
Dade	3,415	3,437	5.13	5.10
Dallas	2,371	2,392	5.33	5.29
Daviess	4,042	4,136	5.06	4.95
Dekalb	2,905	2,951	5.00	4.93
Dent	2,234	2,270	5.44	5.35
Douglas	2,571	2,607	5.49	5.41
Dunklin	2,904	2,912	5.19	5.18
Franklin	5,133	5,284	5.47	5.31
Gasconade	2,158	2,231	5.42	5.25
Gentry	3,758	3,871	5.06	4.91
Greene	9,378	9,631	5.18	5.05
Grundy	3,591	3,655	4.98	4.89
Harrison	4,134	4,238	5.09	4.96
Henry	5,542	5,633	5.09	5.01
Hickory	1,755	1,771	5.39	5.34
Holt	3,099	3,142	4.99	4.92
Howard	3,260	3,355	5.33	5.18
Howell	3,473	3,558	5.36	5.23
Iron	1,700	1,750	5.36	5.21
Jackson	28,530	32,193	5.63	4.99
Jasper	9,763	10,068	5.17	5.02
Jefferson	4,093	4,163	5.49	5.40
Johnson	5,593	5,674	5.03	4.96
Knox	2,678	2,739	5.04	4.93
Laclede	2,654	2,701	5.54	5.44
Lafayette	5,715	5,862	5.28	5.15
Lawrence	5,024	5,097	5.22	5.15
Lewis	3,304	3,363	4.82	4.74
Lincoln	3,594	3,621	5.10	5.07
Linn	4,826	4,887	5.00	4.94
Livingston	4,174	4,275	4.95	4.83
McDonald	2,098	2,144	5.38	5.26
Macon	6,117	6,236	5.00	4.90
Madison	1,761	1,778	5.26	5.21
Maries	1,594	1,608	5.40	5.35
Marion	5,328	5,552	4.92	4.72
Mercer	2,837	2,938	5.14	4.96
Miller	2,654	2,696	5.34	5.25
Mississippi	1,908	1,953	5.31	5.19
Missouri—Continued.				
Moniteau	2,988	3,081	5.23	5.07
Monroe	4,091	4,173	5.08	4.98
Montgomery	3,275	3,337	5.15	5.05
Morgan	2,306	2,348	5.34	5.24
New Madrid	1,748	1,773	5.33	5.25
Newton	4,255	4,332	5.20	5.10
Nodaway	6,148	6,251	5.03	4.95
Oregon	2,070	2,118	5.06	4.94
Osage	2,376	2,407	5.51	5.43
Ozark	1,748	1,784	5.60	5.49
Pemiscot	1,124	1,141	5.32	5.24
Perry	2,399	2,443	5.52	5.42
Pettis	6,084	6,292	5.12	4.95
Phelps	2,373	2,439	5.32	5.18
Pike	5,273	5,459	4.99	4.82
Platte	3,127	3,169	5.20	5.13
Polk	3,885	3,973	5.23	5.12
Pulaski	1,718	1,745	5.46	5.38
Putnam	2,937	3,000	5.23	5.12
Ralls	2,471	2,532	4.98	4.86
Randolph	4,985	5,085	4.99	4.90
Ray	4,632	4,720	5.23	5.13
Reynolds	1,181	1,231	5.76	5.53
Ripley	1,512	1,578	5.63	5.39
St. Charles	4,095	4,390	5.61	5.23
St. Clair	3,306	3,332	5.07	5.03
Ste Genevieve	1,743	1,792	5.67	5.52
St. Francois	3,273	3,337	5.30	5.20
St. Louis	6,288	6,447	5.77	5.63
St. Louis city	60,937	91,756	7.41	4.92
Saline	6,357	6,522	5.31	5.18
Schuyler	2,211	2,230	5.09	5.04
Scotland	2,556	2,583	4.96	4.91
Scott	2,130	2,145	5.27	5.23
Shannon	1,602	1,644	5.55	5.41
Shelby	3,161	3,193	4.95	4.90
Stoddard	3,238	3,378	5.35	5.13
Stone	1,282	1,303	5.53	5.44
Sullivan	3,690	3,768	5.15	5.04
Taney	1,434	1,446	5.56	5.51
Texas	3,580	3,601	5.42	5.39
Vernon	6,157	6,257	5.12	5.04
Warren	1,802	1,846	5.50	5.37
Washington	2,438	2,472	5.39	5.32
Wayne	2,207	2,251	5.40	5.30
Webster	2,835	2,882	5.35	5.27
Worth	1,701	1,712	5.14	5.10
Wright	2,677	2,700	5.41	5.36
Montana	26,934	27,501	4.91	4.81
Beaverhead	1,192	1,203	3.91	3.87
Cascade	1,499	1,514	5.84	5.78
Choteau	849	917	5.58	5.17
Custer	1,130	1,143	4.70	4.64
Dawson	446	447	4.61	4.60
Deerlodge	3,207	3,221	4.73	4.71
Fergus	896	901	3.92	3.90
Gallatin	1,331	1,347	4.69	4.64
Jefferson	1,189	1,201	5.07	5.02
Lewis and Clarke	3,674	3,871	5.21	4.95
Madison	1,151	1,175	4.08	3.99
Meagher	1,337	1,361	3.55	3.49
Missoula	2,645	2,685	5.45	5.37
Park	1,351	1,386	5.09	4.96
Silverbow	4,464	4,553	5.32	5.22
Yellowstone	573	576	3.60	3.59

TABLE 3.—TOTAL DWELLINGS AND FAMILIES, AND PERSONS TO A DWELLING AND TO A FAMILY, BY COUNTIES: 1890—Continued.

COUNTIES.	Total dwellings.	Total families.	Persons to a dwelling.	Persons to a family.
Nebraska	201,470	206,820	5.26	5.12
Adams	4,514	4,555	5.38	5.34
Antelope	2,092	2,111	4.97	4.93
Arthur	22	22	4.14	4.14
Banner	626	632	3.89	3.85
Blaine	278	278	4.12	4.12
Boone	1,728	1,755	5.02	4.95
Boxbutte	1,502	1,537	3.66	3.57
Brown	944	953	4.62	4.57
Buffalo	4,260	4,310	5.20	5.14
Burt	2,104	2,154	5.26	5.14
Butler	3,008	3,046	5.14	5.07
Cass	4,425	4,493	5.44	5.36
Cedar	1,294	1,343	5.43	5.23
Chase	1,190	1,204	4.04	3.99
Cherry	1,515	1,535	4.24	4.19
Cheyenne	1,531	1,532	3.72	3.72
Clay	3,233	3,268	5.04	4.99
Colfax	1,956	2,010	5.34	5.20
Cuming	2,291	2,320	5.35	5.29
Custer	4,694	4,721	4.62	4.59
Dakota	1,015	1,041	5.31	5.17
Dawes	2,424	2,430	4.01	4.00
Dawson	2,099	2,133	4.83	4.75
Deuel	768	781	3.77	3.70
Dixon	1,498	1,513	5.40	5.34
Dodge	3,694	3,731	5.21	5.16
Douglas	23,470	25,806	6.73	6.12
Dundy	1,005	1,019	3.99	3.94
Fillmore	3,130	3,171	5.12	5.05
Franklin	1,569	1,592	4.90	4.83
Frontier	1,937	1,961	4.39	4.33
Furnas	2,060	2,095	4.78	4.70
Gage	6,597	6,756	5.51	5.38
Garfield	386	393	4.30	4.22
Gosper	1,002	1,015	4.81	4.74
Grant	123	125	3.72	3.66
Greeley	943	953	5.16	5.11
Hall	3,220	3,324	5.13	4.97
Hamilton	2,661	2,683	5.30	5.25
Harlan	1,668	1,715	4.89	4.76
Hayes	991	1,004	3.99	3.94
Hitchcock	1,375	1,398	4.22	4.15
Holt	2,937	2,991	4.66	4.57
Hooker	100	101	4.26	4.22
Howard	1,867	1,886	5.05	5.00
Jefferson	2,856	2,906	5.20	5.11
Johnson	2,076	2,102	4.98	4.92
Kearney	1,813	1,845	5.00	4.91
Keith	671	673	3.81	3.80
Keyapaha	869	871	4.51	4.50
Kimball	247	255	3.88	3.76
Knox	1,669	1,693	5.14	5.07
Lancaster	12,743	13,182	6.00	5.80
Lincoln	2,370	2,388	4.41	4.37
Logan	336	336	4.10	4.10
Loup	382	382	4.35	4.35
McPherson	91	96	4.41	4.18
Madison	2,559	2,598	5.34	5.26
Merrick	1,747	1,786	5.01	4.90
Nance	1,106	1,142	5.22	5.06
Nemaha	2,539	2,585	5.09	5.00
Nuckolls	2,263	2,293	5.05	4.98
Otoe	4,497	4,601	5.65	5.52
Pawnee	2,048	2,083	5.05	4.96
Perkins	1,123	1,125	3.89	3.88
Phelps	1,854	1,892	5.32	5.22
Pierce	920	931	5.29	5.22
Platte	2,853	2,899	5.41	5.32
Polk	2,075	2,086	5.21	5.19
Redwillow	1,851	1,889	4.77	4.68
Richardson	3,457	3,485	5.08	5.04
Rock	701	708	4.40	4.35
Nebraska—Continued.				
Saline	3,897	3,985	5.16	5.04
Sarpy	1,255	1,275	5.48	5.39
Saunders	4,180	4,239	5.16	5.09
Scotts Bluff	529	530	3.57	3.56
Seward	3,144	3,183	5.13	5.07
Sheridan	2,133	2,142	4.07	4.06
Sherman	1,267	1,280	5.05	5.00
Sioux	608	621	4.03	3.95
Stanton	848	890	5.45	5.19
Thayer	2,477	2,515	5.14	5.06
Thomas	124	127	4.17	4.07
Thurston	611	645	5.20	4.92
Valley	1,460	1,486	4.86	4.77
Washington	2,226	2,246	5.33	5.28
Wayne	1,080	1,143	5.71	5.40
Webster	2,213	2,257	5.07	4.97
Wheeler	401	407	4.20	4.14
York	3,377	3,441	5.12	5.02
Unorganized territory	178	180	3.90	3.86
Nevada	10,066	10,170	4.55	4.50
Churchill	144	144	4.88	4.88
Douglas	266	270	5.83	5.74
Elko	1,157	1,159	4.14	4.14
Esmeralda	515	517	4.17	4.15
Eureka	1,109	1,109	2.95	2.95
Humboldt	669	676	5.13	5.08
Lander	469	474	4.83	4.78
Lincoln	453	475	5.44	5.19
Lyon	459	459	4.33	4.33
Nye	340	341	3.79	3.78
Ormsby	965	965	5.06	5.06
Storey	1,771	1,784	4.97	4.94
Washoe	1,279	1,327	5.03	4.85
White Pine	470	470	3.66	3.66
New Hampshire	76,665	87,348	4.91	4.31
Belknap	4,498	4,956	4.52	4.10
Carroll	4,109	4,328	4.41	4.19
Cheshire	6,323	7,168	4.68	4.13
Coos	4,154	4,729	5.59	4.91
Grafton	8,294	9,055	4.49	4.11
Hillsboro	15,887	20,149	5.87	4.63
Merrimack	10,624	11,750	4.65	4.21
Rockingham	11,090	12,189	4.48	4.07
Strafford	7,722	8,668	4.98	4.43
Sullivan	3,964	4,356	4.37	3.97
New Jersey	247,342	308,339	5.84	4.69
Atlantic	6,384	6,686	4.52	4.31
Bergen	9,003	9,738	5.25	4.85
Burlington	12,822	12,944	4.56	4.52
Camden	18,449	18,831	4.75	4.66
Cape May	2,654	2,723	4.25	4.14
Cumberland	10,134	10,469	4.48	4.34
Essex	35,839	53,229	7.15	4.81
Gloucester	6,370	6,492	4.50	4.41
Hudson	31,856	57,553	8.64	4.78
Hunterdon	8,176	8,633	4.32	4.10
Mercer	15,853	16,484	5.04	4.85
Middlesex	10,918	12,717	5.66	4.86
Monmouth	14,585	15,124	4.74	4.57
Morris	10,412	11,274	5.20	4.80
Ocean	3,508	3,635	4.55	4.39
Passaic	14,020	21,945	7.49	4.79
Salem	5,744	5,796	4.38	4.34
Somerset	5,705	6,155	4.96	4.60
Sussex	4,713	5,045	4.72	4.41
Union	12,197	14,579	5.94	4.97
Warren	8,000	8,287	4.57	4.41

TABLE 3.—TOTAL DWELLINGS AND FAMILIES, AND PERSONS TO A DWELLING AND TO A FAMILY, BY COUNTIES: 1890—Continued.

COUNTIES.	Total dwellings.	Total families.	Persons to a dwelling.	Persons to a family.
New Mexico	34,671	35,504	4.43	4.33
Bernalillo	4,902	4,984	4.27	4.20
Colfax	1,771	1,779	4.50	4.48
Donna Ana	1,910	1,966	4.81	4.67
Grant	2,211	2,283	4.37	4.23
Lincoln	1,459	1,519	4.85	4.66
Mora	2,304	2,340	4.61	4.54
Rio Arriba	2,567	2,677	4.49	4.31
San Juan	410	419	4.61	4.51
San Miguel	5,494	5,691	4.41	4.25
Santa Fe	3,026	3,050	4.48	4.45
Sierra	1,000	1,017	3.63	3.57
Socorro	2,401	2,439	4.00	3.93
Taos	2,236	2,306	4.41	4.28
Valencia	2,980	3,034	4.66	4.57
New York	895,593	1,308,015	6.70	4.59
Albany	24,814	35,650	6.63	4.62
Allegany	10,516	10,808	4.11	4.00
Broome	12,480	14,913	5.05	4.22
Cattaraugus	13,871	14,344	4.39	4.24
Cayuga	14,538	15,525	4.49	4.21
Chautauqua	17,366	18,281	4.33	4.11
Chemung	9,944	11,053	4.85	4.37
Chenango	9,287	9,925	4.07	3.81
Clinton	8,868	9,237	5.24	5.03
Columbia	9,348	10,582	4.94	4.36
Cortland	6,718	7,453	4.27	3.85
Delaware	9,926	10,673	4.58	4.26
Dutchess	15,009	17,470	5.19	4.46
Erie	51,938	66,556	6.22	4.85
Essex	6,549	6,849	5.05	4.83
Franklin	7,510	7,851	5.07	4.85
Fulton	7,627	9,181	4.94	4.10
Genesee	7,668	7,877	4.34	4.22
Greene	6,858	7,699	4.61	4.10
Hamilton	871	903	5.47	5.27
Herkimer	10,177	10,703	4.48	4.26
Jefferson	15,842	16,627	4.34	4.14
Kings	87,394	176,578	9.60	4.75
Lewis	6,741	6,846	4.42	4.35
Livingston	8,669	8,868	4.36	4.26
Madison	10,367	10,873	4.14	3.94
Monroe	35,886	39,584	5.28	4.79
Montgomery	8,987	10,335	5.09	4.42
New York	81,828	312,766	18.52	4.84
Niagara	13,212	13,582	4.73	4.60
Oneida	24,999	28,259	4.92	4.35
Onondaga	28,796	33,137	5.08	4.41
Ontario	10,859	11,203	4.46	4.33
Orange	17,352	20,848	5.64	4.69
Orleans	7,067	7,388	4.36	4.17
Oswego	16,789	17,519	4.28	4.10
Otsego	12,366	13,091	4.11	3.89
Putnam	2,957	3,301	5.02	4.50
Queens	22,025	26,260	5.81	4.88
Rensselaer	20,236	27,731	6.15	4.49
Richmond	8,392	9,856	6.16	5.24
Rockland	6,184	6,960	5.69	5.05
St. Lawrence	18,655	19,290	4.56	4.41
Saratoga	12,201	13,467	4.73	4.28
Schenectady	5,220	6,575	5.71	4.53
Schoharie	6,832	7,315	4.27	3.99
Schuyler	4,199	4,352	3.98	3.84
Seneca	6,203	6,315	4.55	4.47
Steuben	18,401	19,319	4.43	4.22
Suffolk	12,847	13,812	4.86	4.52
Sullivan	6,520	6,773	4.76	4.58
Tioga	7,336	7,656	4.08	3.91
Tompkins	7,880	8,429	4.18	3.91
Ulster	16,583	19,145	5.25	4.55
Warren	5,965	6,309	4.67	4.42
New York—Continued.				
Washington	10,235	10,615	4.46	4.30
Wayne	11,737	12,232	4.24	4.07
Westchester	23,331	28,287	6.29	5.19
Wyoming	7,403	7,594	4.21	4.11
Yates	5,214	5,385	4.03	3.90
North Carolina	301,571	306,952	5.37	5.27
Alamance	3,349	3,387	5.46	5.39
Alexander	1,822	1,827	5.18	5.16
Alleghany	1,251	1,253	5.21	5.21
Anson	3,615	3,660	5.54	5.47
Ashe	2,811	2,858	5.56	5.47
Beaufort	4,167	4,233	5.06	4.98
Bertie	3,705	3,739	5.18	5.13
Bladen	3,076	3,085	5.45	5.43
Brunswick	2,075	2,093	5.25	5.21
Buncombe	5,813	6,234	6.07	5.66
Burke	2,672	2,707	5.59	5.52
Cabarrus	3,215	3,247	5.64	5.59
Caldwell	2,303	2,334	5.34	5.27
Camden	1,116	1,120	5.08	5.06
Carteret	2,065	2,144	5.24	5.05
Caswell	2,962	3,021	5.41	5.31
Catawba	3,468	3,503	5.39	5.34
Chatham	4,818	4,841	5.27	5.25
Cherokee	1,756	1,770	5.68	5.64
Chowan	1,706	1,735	5.37	5.28
Clay	758	781	5.54	5.37
Cleveland	3,789	3,808	5.38	5.36
Columbus	3,338	3,362	5.35	5.31
Craven	4,145	4,329	4.95	4.74
Cumberland	5,051	5,081	5.41	5.38
Currituck	1,330	1,350	5.07	5.00
Dare	763	768	4.94	4.91
Davidson	4,305	4,348	5.04	4.99
Davie	2,275	2,323	5.11	5.00
Duplin	3,442	3,512	5.43	5.32
Durham	3,392	3,651	5.32	4.94
Edgecombe	4,871	4,964	4.95	4.86
Forsyth	5,018	5,451	5.67	5.22
Franklin	3,844	3,879	5.49	5.44
Gaston	3,188	3,205	5.57	5.54
Gates	1,882	1,888	5.45	5.43
Graham	570	585	5.81	5.66
Granville	4,418	4,464	5.54	5.48
Greene	2,015	2,027	4.98	4.95
Guilford	5,636	5,700	4.98	4.92
Halifax	5,856	5,934	4.94	4.87
Harnett	2,495	2,497	5.49	5.49
Haywood	2,370	2,405	5.63	5.55
Henderson	2,248	2,278	5.60	5.53
Hertford	2,389	2,420	5.80	5.72
Hyde	1,647	1,659	5.41	5.37
Iredell	4,769	4,810	5.34	5.29
Jackson	1,720	1,731	5.53	5.50
Johnston	5,133	5,183	5.31	5.26
Jones	1,396	1,403	5.30	5.28
Lenoir	2,887	2,927	5.15	5.08
Lincoln	2,289	2,299	5.50	5.47
McDowell	1,994	1,997	5.49	5.48
Macon	1,784	1,844	5.66	5.48
Madison	3,188	3,223	5.59	5.52
Martin	2,943	2,977	5.17	5.11
Mecklenburg	7,947	8,151	5.37	5.24
Mitchell	2,270	2,280	5.64	5.62
Montgomery	2,082	2,105	5.40	5.34
Moore	3,850	3,865	5.32	5.30
Nash	3,901	3,925	5.31	5.28
New Hanover	4,782	5,312	5.02	4.52
Northampton	4,047	4,077	5.25	5.21
Onslow	1,917	1,933	5.37	5.33
Orange	2,844	2,874	5.26	5.20

TABLE 3.—TOTAL DWELLINGS AND FAMILIES, AND PERSONS TO A DWELLING AND TO A FAMILY, BY COUNTIES: 1890—Continued.

COUNTIES.	Total dwellings.	Total families.	Persons to a dwelling.	Persons to a family.
North Carolina—Cont'd.				
Pamlico	1,389	1,415	5.14	5.05
Pasquotank	2,041	2,111	5.27	5.09
Pender	2,307	2,318	5.42	5.40
Perquimans	1,693	1,734	5.49	5.36
Person	2,760	2,774	5.49	5.46
Pitt	4,736	4,780	5.39	5.34
Polk	1,115	1,116	5.29	5.29
Randolph	4,891	4,973	5.15	5.07
Richmond	4,579	4,622	5.23	5.18
Robeson	5,847	5,932	5.38	5.31
Rockingham	4,583	4,671	5.53	5.43
Rowan	4,630	4,677	5.21	5.16
Rutherford	3,529	3,556	5.32	5.28
Sampson	4,463	4,493	5.62	5.59
Stanly	2,163	2,192	5.61	5.54
Stokes	3,165	3,196	5.43	5.38
Surry	3,618	3,646	5.33	5.29
Swain	1,195	1,206	5.50	5.45
Transylvania	1,103	1,110	5.33	5.30
Tyrrell	805	817	5.25	5.17
Union	3,835	3,854	5.54	5.52
Vance	3,225	3,266	5.45	5.38
Wake	8,795	9,145	5.59	5.38
Warren	3,466	3,528	5.59	5.49
Washington	1,852	1,956	5.51	5.21
Watauga	1,965	1,982	5.40	5.35
Wayne	4,972	5,086	5.25	5.13
Wilkes	4,315	4,357	5.25	5.20
Wilson	3,620	3,666	5.15	5.09
Yadkin	2,675	2,690	5.16	5.13
Yancey	1,696	1,707	5.60	5.56
North Dakota	37,918	38,478	4.82	4.75
Barnes	1,493	1,495	4.72	4.71
Benson	633	640	3.89	3.84
Billings	30	30	5.67	5.67
Bottineau	735	744	3.94	3.89
Bowman	2	2	3.00	3.00
Buford	131	142	6.13	5.65
Burleigh	947	950	4.48	4.47
Cass	3,649	3,713	5.37	5.28
Cavalier	1,499	1,565	4.32	4.13
Church	19	19	3.89	3.89
Dickey	1,271	1,281	4.38	4.35
Dunn	38	38	4.18	4.18
Eddy	403	403	3.42	3.42
Emmons	480	480	4.11	4.11
Flannery	19	19	3.79	3.79
Foster	290	299	4.17	4.05
Garfield	9	9	3.67	3.67
Grand Forks	3,343	3,424	5.49	5.36
Griggs	655	665	4.30	4.24
Hettinger	21	23	3.86	3.52
Kidder	362	369	3.35	3.28
Lamoure	774	784	4.12	4.07
Logan	137	144	4.36	4.15
McHenry	412	412	3.84	3.84
McIntosh	682	700	4.76	4.64
McKenzie	2	2	1.50	1.50
McLean	222	222	3.87	3.87
Mercer	92	92	4.65	4.65
Morton	1,046	1,048	4.52	4.51
Mountraille	26	26	4.69	4.69
Nelson	1,018	1,019	4.22	4.21
Oliver	114	114	4.07	4.07
Pembina	2,736	2,741	5.24	5.23
Pierce	296	298	3.06	3.04
Ramsey	1,094	1,103	4.04	4.01
Ransom	1,101	1,102	4.90	4.89
Renville	33	35	3.00	2.83
Richland	1,984	2,018	5.42	5.33
Rolette	545	545	4.45	4.45
North Dakota—Continued.				
Sargent	1,113	1,125	4.56	4.51
Sheridan	1	1	5.00	5.00
Stark	480	494	4.80	4.66
Steele	755	785	5.00	4.81
Stevens	6	6	2.67	2.67
Stutsman	1,071	1,086	4.92	4.85
Towner	448	450	3.24	3.22
Traill	1,751	1,794	5.83	5.70
Wallace	6	6	4.00	4.00
Walsh	3,140	3,178	5.28	5.22
Ward	410	424	4.10	3.96
Wells	331	349	3.66	3.47
Williams	25	25	4.36	4.36
Unorganized territory	38	40	13.45	12.78
Ohio	720,414	785,291	5.10	4.68
Adams	5,227	5,376	4.99	4.85
Allen	7,976	8,452	5.10	4.81
Ashland	5,048	5,204	4.40	4.27
Ashtabula	10,002	10,470	4.36	4.17
Athens	6,919	7,146	5.09	4.92
Auglaize	5,378	5,586	5.22	5.03
Belmont	11,121	11,751	5.16	4.89
Brown	6,178	6,335	4.84	4.72
Butler	9,828	10,368	4.94	4.69
Carroll	3,869	3,948	4.54	4.45
Champaign	6,123	6,235	4.41	4.33
Clark	10,969	11,535	4.77	4.53
Clermont	7,374	7,535	4.55	4.45
Clinton	5,365	5,487	4.52	4.42
Columbiana	12,504	12,968	4.72	4.55
Coshocton	5,542	5,679	4.82	4.70
Crawford	6,637	6,901	4.81	4.63
Cuyahoga	53,907	63,481	5.75	4.88
Darke	8,956	9,165	4.80	4.69
Defiance	5,325	5,479	4.84	4.70
Delaware	5,875	6,154	4.63	4.42
Erie	7,001	7,440	5.07	4.77
Fairfield	6,852	7,118	4.95	4.77
Fayette	4,596	4,735	4.85	4.71
Franklin	22,989	25,072	5.40	4.95
Fulton	4,927	5,037	4.47	4.37
Gallia	5,408	5,480	4.99	4.93
Geauga	3,358	3,425	4.02	3.94
Greene	6,453	6,675	4.62	4.47
Guernsey	5,900	6,059	4.86	4.73
Hamilton	47,732	78,718	7.85	4.76
Hancock	8,536	8,857	4.99	4.81
Hardin	6,153	6,291	4.70	4.60
Harrison	4,344	4,498	4.80	4.63
Henry	5,162	5,280	4.86	4.75
Highland	6,139	6,361	4.73	4.57
Hocking	4,496	4,602	5.04	4.92
Holmes	4,276	4,355	4.94	4.85
Huron	7,375	7,577	4.33	4.22
Jackson	5,558	5,715	5.11	4.97
Jefferson	7,983	8,261	4.94	4.77
Knox	6,343	6,589	4.35	4.19
Lake	4,172	4,423	4.37	4.12
Lawrence	7,358	7,482	5.38	5.29
Licking	9,521	9,932	4.55	4.36
Logan	5,998	6,236	4.57	4.39
Lorain	8,645	9,001	4.66	4.48
Lucas	19,858	21,228	5.15	4.82
Madison	4,154	4,258	4.83	4.71
Mahoning	11,279	11,841	4.96	4.73
Marion	5,156	5,377	4.80	4.60
Medina	5,151	5,299	4.22	4.10
Meigs	6,156	6,337	4.84	4.70
Mercer	5,151	5,267	5.28	5.17
Miami	8,866	9,253	4.48	4.30
Monroe	4,786	4,939	5.26	5.10

TABLE 3.—TOTAL DWELLINGS AND FAMILIES, AND PERSONS TO A DWELLING AND TO A FAMILY, BY COUNTIES: 1890—Continued.

COUNTIES.	Total dwellings.	Total families.	Persons to a dwelling.	Persons to a family.
Ohio—Continued.				
Montgomery	19,715	20,846	5.12	4.84
Morgan	4,098	4,212	4.67	4.54
Morrow	4,330	4,520	4.18	4.01
Muskingum	10,890	11,321	4.70	4.52
Noble	4,095	4,202	5.07	4.94
Ottawa	4,425	4,506	4.97	4.88
Paulding	5,188	5,298	5.00	4.89
Perry	6,234	6,349	5.00	4.91
Pickaway	5,491	5,623	4.91	4.79
Pike	3,479	3,539	5.03	4.94
Portage	6,752	6,998	4.13	3.98
Preble	5,361	5,486	4.37	4.27
Putnam	5,920	6,022	5.10	5.01
Richland	8,158	8,682	4.67	4.39
Ross	8,113	8,346	4.86	4.73
Sandusky	6,402	6,697	4.78	4.57
Scioto	6,723	6,999	5.26	5.05
Seneca	8,658	8,953	4.72	4.56
Shelby	5,017	5,257	4.92	4.70
Stark	17,064	17,927	4.93	4.70
Summit	11,405	12,013	4.74	4.50
Trumbull	9,396	9,647	4.51	4.39
Tuscarawas	9,255	9,719	5.04	4.80
Union	5,067	5,172	4.51	4.42
Van Wert	5,985	6,139	4.96	4.83
Vinton	3,218	3,261	4.99	4.92
Warren	5,636	5,807	4.52	4.39
Washington	8,409	8,715	5.04	4.86
Wayne	8,315	8,616	4.69	4.53
Williams	5,692	5,791	4.37	4.30
Wood	9,344	9,604	4.75	4.62
Wyandot	4,624	4,751	4.70	4.57
Oklahoma	14,942	15,029	4.14	4.11
Beaver	633	637	4.22	4.20
Canadian	1,701	1,701	4.21	4.21
Cleveland	1,531	1,531	4.31	4.31
Greer	1,056	1,067	5.05	5.00
Kingfisher	2,185	2,187	3.81	3.81
Logan	3,086	3,103	4.14	4.12
Oklahoma	3,106	3,113	3.78	3.77
Payne	1,644	1,690	4.39	4.27
Oregon	61,925	63,791	5.07	4.92
Baker	1,473	1,499	4.59	4.51
Benton	1,929	1,951	4.48	4.43
Clackamas	3,046	3,091	5.00	4.93
Clatsop	1,659	1,735	6.04	5.77
Columbia	1,189	1,208	4.37	4.30
Coos	1,684	1,728	5.27	5.14
Crook	788	791	4.12	4.10
Curry	397	404	4.30	4.23
Douglas	2,420	2,453	4.90	4.84
Gilliam	894	912	4.03	3.95
Grant	1,258	1,297	4.04	3.92
Harney	706	713	3.62	3.59
Jackson	2,464	2,505	4.65	4.57
Josephine	1,222	1,231	3.99	3.96
Klamath	591	598	4.14	4.09
Lake	582	589	4.47	4.42
Lane	3,200	3,269	4.75	4.65
Linn	3,338	3,414	4.87	4.76
Malheur	613	623	4.24	4.17
Marion	4,141	4,297	5.54	5.34
Morrow	954	965	4.41	4.36
Multnomah	11,682	12,553	6.41	5.97
Polk	1,625	1,660	4.84	4.73
Sherman	431	441	4.16	4.06
Tillamook	703	713	4.17	4.11
Umatilla	2,918	2,962	4.59	4.52
Union	2,604	2,676	4.63	4.50
Oregon—Continued.				
Wallowa	783	801	4.68	4.57
Wasco	2,003	2,032	4.58	4.52
Washington	2,436	2,478	4.91	4.83
Yamhill	2,192	2,202	4.88	4.86
Pennsylvania	999,364	1,061,626	5.26	4.95
Adams	6,979	7,184	4.80	4.66
Allegheny	91,319	105,451	6.04	5.23
Armstrong	9,041	9,216	5.17	5.07
Beaver	9,873	10,194	5.07	4.91
Bedford	7,322	7,636	5.28	5.06
Berks	27,523	28,908	4.99	4.75
Blair	13,427	13,786	5.28	5.14
Bradford	13,255	13,783	4.47	4.30
Bucks	14,665	15,673	4.82	4.51
Butler	10,560	10,832	5.24	5.11
Cambria	11,757	12,504	5.65	5.31
Cameron	1,335	1,395	5.42	5.19
Carbon	7,094	7,451	5.44	5.18
Center	8,433	8,654	5.13	5.00
Chester	18,292	18,707	4.89	4.78
Clarion	7,081	7,220	5.20	5.10
Clearfield	12,664	13,013	5.49	5.35
Clinton	5,567	5,765	5.15	4.98
Columbia	7,535	7,725	4.89	4.77
Crawford	14,599	15,164	4.47	4.31
Cumberland	10,271	10,534	4.60	4.49
Dauphin	19,455	20,030	4.98	4.84
Delaware	14,079	14,269	5.30	5.23
Elk	3,776	3,898	5.89	5.71
Erie	17,668	18,840	4.87	4.57
Fayette	15,009	15,505	5.33	5.16
Forest	1,516	1,579	5.59	5.37
Franklin	10,392	10,800	4.95	4.76
Fulton	1,963	2,016	5.16	5.03
Greene	5,758	5,884	5.03	4.92
Huntingdon	6,938	7,157	5.15	5.00
Indiana	8,183	8,524	5.15	4.95
Jefferson	8,006	8,148	5.50	5.40
Juniata	3,264	3,408	5.10	4.89
Lackawanna	24,515	27,727	5.80	5.12
Lancaster	30,673	31,930	4.86	4.67
Lawrence	7,605	7,871	4.93	4.77
Lebanon	9,892	10,539	4.87	4.57
Lehigh	15,530	16,373	4.93	4.68
Luzerne	37,027	38,579	5.43	5.22
Lycoming	14,311	14,793	4.93	4.77
McKean	9,296	9,681	5.04	4.84
Mercer	11,746	12,097	4.75	4.61
Mifflin	4,167	4,233	4.80	4.72
Monroe	4,079	4,284	4.93	4.69
Montgomery	23,254	24,821	5.30	4.97
Montour	3,074	3,126	5.09	5.00
Northampton	17,632	18,479	4.78	4.56
Northumberland	14,670	15,046	5.09	4.96
Perry	5,440	5,621	4.83	4.67
Philadelphia	187,052	205,135	5.60	5.10
Pike	1,954	2,009	4.82	4.68
Potter	4,758	4,919	4.79	4.63
Schuylkill	28,484	29,608	5.41	5.21
Snyder	3,730	3,930	4.73	4.49
Somerset	7,022	7,350	5.31	5.08
Sullivan	2,086	2,140	5.57	5.43
Susquehanna	8,708	9,169	4.60	4.37
Tioga	11,262	11,754	4.65	4.45
Union	3,857	3,995	4.62	4.46
Venango	9,424	9,560	4.95	4.88
Warren	7,943	8,128	4.73	4.62
Washington	13,925	14,535	5.11	4.90
Wayne	6,512	6,753	4.76	4.59
Westmoreland	20,781	21,696	5.43	5.20
Wyoming	3,627	3,702	4.38	4.29
York	20,729	21,190	4.80	4.70

TABLE 3.—TOTAL DWELLINGS AND FAMILIES, AND PERSONS TO A DWELLING AND TO A FAMILY, BY COUNTIES: 1890—Continued.

COUNTIES.	Total dwellings.	Total families.	Persons to a dwelling.	Persons to a family.
Rhode Island	52,250	75,010	6.61	4.61
Bristol	2,101	2,641	5.44	4.33
Kent	4,777	5,809	5.60	4.61
Newport	5,079	6,169	5.62	4.63
Providence	35,444	54,741	7.20	4.66
Washington	4,849	5,650	4.88	4.19
South Carolina	217,195	222,941	5.30	5.16
Abbeville	8,951	9,064	5.23	5.17
Aiken	6,495	6,525	4.90	4.88
Anderson	7,863	8,036	5.56	5.44
Barnwell	8,801	8,869	5.07	5.03
Beaufort	7,113	7,362	4.80	4.63
Berkeley	11,294	11,458	4.91	4.84
Charleston	9,254	12,297	6.47	4.87
Chester	5,096	5,156	5.23	5.17
Chesterfield	3,542	3,573	5.21	5.17
Clarendon	4,353	4,372	5.34	5.31
Colleton	7,673	7,713	5.25	5.22
Darlington	5,696	5,745	5.11	5.07
Edgefield	9,180	9,222	5.37	5.34
Fairfield	5,509	5,571	5.19	5.13
Florence	4,705	4,754	5.32	5.26
Georgetown	4,440	4,495	4.70	4.64
Greenville	8,156	8,484	5.43	5.22
Hampton	3,798	3,799	5.41	5.41
Horry	3,551	3,566	5.42	5.40
Kershaw	4,220	4,346	5.30	5.15
Lancaster	4,003	4,018	5.19	5.17
Laurens	5,991	6,050	5.28	5.22
Lexington	4,135	4,145	5.36	5.35
Marion	5,654	5,671	5.30	5.29
Marlboro	4,699	4,720	5.00	4.98
Newberry	5,307	5,384	4.98	4.91
Oconee	3,538	3,549	5.28	5.27
Orangeburg	9,442	9,502	5.23	5.20
Pickens	2,974	2,991	5.51	5.48
Richland	6,590	7,084	5.59	5.20
Spartanburg	10,146	10,254	5.46	5.40
Sumter	8,292	8,369	5.26	5.21
Union	4,650	4,670	5.45	5.43
Williamsburg	4,957	4,974	5.60	5.58
York	7,127	7,153	5.45	5.43
South Dakota	68,894	70,250	4.77	4.68
Aurora	1,083	1,087	4.66	4.64
Beadle	2,188	2,227	4.38	4.30
Bonhomme	1,624	1,663	5.58	5.45
Brookings	1,996	2,034	5.08	4.98
Brown	3,615	3,701	4.66	4.55
Brule	1,456	1,473	4.63	4.57
Buffalo	222	225	4.47	4.41
Butte	266	268	3.90	3.87
Campbell	832	849	4.22	4.13
Charles Mix	920	926	4.54	4.51
Choteau	7	7	1.14	1.14
Clark	1,597	1,628	4.21	4.13
Clay	1,381	1,419	5.44	5.29
Codington	1,493	1,528	4.71	4.61
Custer	1,028	1,038	4.76	4.71
Davison	1,187	1,208	4.59	4.51
Day	2,024	2,049	4.53	4.47
Delano	40	40	1.00	1.00
Deuel	921	936	4.97	4.89
Douglas	932	940	4.94	4.89
Edmunds	1,170	1,183	3.76	3.72
Ewing	8	8	2.00	2.00
Fall River	986	1,016	4.54	4.41
Faulk	1,016	1,052	4.00	3.86
Grant	1,348	1,373	5.05	4.96
Gregory	94	94	3.14	3.14
Hamlin	972	973	4.76	4.75
South Dakota—Continued.				
Hand	1,509	1,519	4.34	4.31
Hanson	888	898	4.81	4.75
Harding	38	38	4.39	4.39
Hughes	1,117	1,152	4.52	4.38
Hutchinson	1,667	1,827	6.28	5.73
Hyde	457	466	4.07	3.99
Jackson	13	13	2.31	2.31
Jerauld	788	796	4.57	4.53
Kingsbury	1,838	1,849	4.66	4.63
Lake	1,432	1,501	5.24	5.00
Lawrence	2,743	2,778	4.26	4.20
Lincoln	1,720	1,723	5.32	5.31
Lyman	81	81	2.88	2.88
McCook	1,297	1,318	4.97	4.89
McPherson	1,254	1,256	4.74	4.73
Marshall	1,062	1,076	4.28	4.22
Martin	2	2	3.50	3.50
Meade	1,092	1,101	4.25	4.21
Miner	1,163	1,174	4.44	4.40
Minnehaha	3,801	3,979	5.76	5.50
Moody	1,214	1,231	4.89	4.83
Nowlin	47	48	3.17	3.10
Pennington	1,471	1,501	4.45	4.36
Potter	788	798	3.69	3.65
Pratt	14	14	1.64	1.64
Presbo	68	69	2.66	2.62
Pyatt	6	6	5.67	5.67
Roberts	418	424	4.78	4.71
Sanborn	1,034	1,053	4.46	4.38
Scobey	9	9	3.56	3.56
Spink	2,357	2,401	4.49	4.41
Stanley	226	229	4.55	4.49
Sterling	26	26	3.69	3.69
Sully	636	638	3.79	3.78
Todd	29	29	6.48	6.48
Turner	1,888	1,925	5.43	5.33
Union	1,748	1,781	5.22	5.13
Walworth	573	586	3.76	3.67
Washington	8	8	5.00	5.00
Yankton	1,881	1,897	5.55	5.51
Ziebach	85	85	6.00	6.00
Tennessee	323,136	334,194	5.47	5.29
Anderson	2,801	2,851	5.40	5.31
Bedford	4,524	4,597	5.47	5.38
Benton	2,129	2,161	5.27	5.20
Bledsoe	1,084	1,085	5.66	5.65
Blount	3,181	3,236	5.53	5.44
Bradley	2,608	2,668	5.22	5.10
Campbell	2,533	2,576	5.32	5.24
Cannon	2,205	2,237	5.53	5.45
Carroll	4,390	4,452	5.38	5.31
Carter	2,384	2,435	5.62	5.50
Cheatham	1,607	1,653	5.50	5.35
Chester	1,666	1,680	5.44	5.40
Claiborne	2,742	2,767	5.51	5.46
Clay	1,348	1,359	5.39	5.34
Cocke	3,045	3,090	5.43	5.35
Coffee	2,664	2,721	5.19	5.08
Crockett	2,751	2,798	5.51	5.41
Cumberland	1,011	1,024	5.32	5.25
Davidson	19,501	21,374	5.55	5.06
Decatur	1,685	1,692	5.34	5.32
Dekalb	2,893	2,980	5.41	5.25
Dickson	2,528	2,579	5.40	5.29
Dyer	3,659	3,758	5.43	5.29
Fayette	5,103	5,241	5.66	5.51
Fentress	930	940	5.62	5.56
Franklin	3,441	3,521	5.50	5.38
Gibson	6,545	6,752	5.48	5.31
Giles	6,395	6,576	5.47	5.32
Grainger	2,479	2,536	5.32	5.20

TABLE 3.—TOTAL DWELLINGS AND FAMILIES, AND PERSONS TO A DWELLING AND TO A FAMILY, BY COUNTIES: 1890—Continued.

COUNTIES.	Total dwellings.	Total families.	Persons to a dwelling.	Persons to a family.
Tennessee—Continued.				
Greene	5,085	5,139	5.23	5.18
Grundy	1,200	1,214	5.29	5.23
Hamblen	2,153	2,202	5.30	5.19
Hamilton	10,097	10,938	5.30	4.89
Hancock	1,867	1,896	5.54	5.45
Hardeman	3,667	3,728	5.73	5.64
Hardin	3,228	3,266	5.48	5.42
Hawkins	4,056	4,080	5.48	5.45
Haywood	4,034	4,205	5.84	5.60
Henderson	3,069	3,118	5.32	5.24
Henry	3,884	3,941	5.42	5.35
Hickman	2,689	2,717	5.39	5.34
Houston	1,025	1,043	5.26	5.17
Humphreys	2,181	2,207	5.37	5.31
Jackson	2,422	2,517	5.50	5.29
James	914	924	5.36	5.31
Jefferson	2,994	3,073	5.50	5.36
Johnson	1,585	1,629	5.59	5.44
Knox	10,456	11,207	5.70	5.31
Lake	893	930	5.94	5.70
Lauderdale	3,412	3,474	5.50	5.40
Lawrence	2,319	2,357	5.30	5.21
Lewis	486	505	5.26	5.06
Lincoln	5,030	5,100	5.44	5.37
Loudon	1,688	1,709	5.49	5.43
McMinn	3,297	3,368	5.43	5.31
McNairy	2,931	2,958	5.29	5.24
Macon	2,042	2,078	5.33	5.23
Madison	5,535	5,745	5.51	5.31
Marion	2,827	2,913	5.45	5.29
Marshall	3,463	3,503	5.46	5.40
Maury	7,046	7,327	5.41	5.20
Meigs	1,250	1,276	5.54	5.43
Monroe	2,793	2,835	5.49	5.41
Montgomery	5,512	5,652	5.39	5.25
Moore	1,080	1,081	5.53	5.53
Morgan	1,384	1,415	5.52	5.40
Obion	5,085	5,180	5.36	5.27
Overton	2,180	2,213	5.52	5.44
Perry	1,455	1,491	5.35	5.22
Pickett	831	847	5.70	5.59
Polk	1,502	1,507	5.57	5.55
Putnam	2,478	2,559	5.52	5.35
Rhea	2,370	2,430	5.34	5.20
Roane	3,046	3,111	5.72	5.60
Robertson	3,744	3,800	5.36	5.28
Rutherford	6,147	6,455	5.71	5.44
Scott	1,753	1,766	5.59	5.55
Sequatchie	566	592	5.35	5.11
Sevier	3,348	3,411	5.60	5.50
Shelby	20,379	22,260	5.53	5.06
Smith	3,399	3,461	5.41	5.32
Stewart	2,278	2,292	5.35	5.32
Sullivan	3,792	3,891	5.51	5.37
Sumner	4,494	4,630	5.27	5.11
Tipton	4,377	4,441	5.55	5.47
Trousdale	1,054	1,066	5.55	5.49
Unicoi	850	864	5.43	5.35
Union	2,092	2,146	5.48	5.34
Van Buren	552	555	5.19	5.16
Warren	2,722	2,784	5.30	5.18
Washington	3,687	3,801	5.52	5.35
Wayne	2,069	2,127	5.54	5.39
Weakley	5,356	5,429	5.41	5.33
White	2,340	2,380	5.28	5.19
Williamson	4,636	4,831	5.68	5.45
Wilson	5,128	5,265	5.29	5.16
Texas	402,422	411,251	5.56	5.44
Anderson	3,764	3,850	5.56	5.43
Andrews	4	4	6.00	6.00
Angelina	1,126	1,137	5.60	5.55
Aransas	364	370	5.01	4.93
Archer	357	374	5.89	5.62
Armstrong	218	220	4.33	4.29
Atascosa	1,130	1,180	5.72	5.47
Austin	3,306	3,327	5.40	5.37
Bandera	662	666	5.73	5.70
Bastrop	3,616	3,635	5.74	5.70
Baylor	413	434	6.28	5.98
Bee	601	607	6.19	6.13
Bell	5,883	5,982	5.67	5.58
Bexar	8,713	9,240	5.65	5.33
Blanco	807	820	5.76	5.67
Borden	35	37	6.34	6.00
Bosque	2,495	2,521	5.70	5.64
Bowie	3,797	3,893	5.34	5.21
Brazoria	2,130	2,179	5.40	5.28
Brazos	3,226	3,302	5.16	5.04
Brewster	119	139	5.97	5.11
Brown	2,037	2,083	5.61	5.48
Buchel	44	46	6.77	6.48
Burleson	2,322	2,393	5.60	5.43
Burnet	1,898	1,925	5.66	5.58
Caldwell	2,749	2,781	5.74	5.67
Calhoun	155	155	5.26	5.26
Callahan	969	974	5.63	5.60
Cameron	2,341	2,602	6.16	5.54
Camp	1,288	1,288	5.14	5.14
Carson	114	122	3.12	2.92
Cass	3,992	4,017	5.65	5.61
Castro	1	1	9.00	9.00
Chambers	410	415	5.47	5.40
Cherokee	3,915	3,950	5.87	5.82
Childress	303	305	3.88	3.85
Clay	1,301	1,326	5.77	5.66
Coke	309	311	6.66	6.62
Coleman	1,043	1,063	5.86	5.75
Collin	6,518	6,688	5.64	5.49
Collingsworth	82	87	4.35	4.10
Colorado	3,644	3,679	5.35	5.30
Comal	1,197	1,199	5.35	5.34
Comanche	2,652	2,705	5.89	5.77
Concho	209	215	5.10	4.95
Cooke	4,407	4,528	5.60	5.45
Coryell	2,928	2,990	5.76	5.64
Cottle	59	64	4.07	3.75
Crane	4	4	3.75	3.75
Crockett	31	31	6.26	6.26
Crosby	77	77	4.49	4.49
Dallam	25	25	4.48	4.48
Dallas	11,916	12,379	5.63	5.42
Dawson	6	7	4.83	4.14
Deaf Smith	55	56	3.25	3.20
Delta	1,631	1,636	5.59	5.57
Denton	3,902	3,989	5.46	5.34
Dewitt	2,588	2,622	5.53	5.46
Dickens	78	78	3.78	3.78
Dimmit	179	198	5.86	5.30
Donley	317	317	3.33	3.33
Duval	1,257	1,355	6.04	5.61
Eastland	1,892	1,910	5.48	5.43
Ector	40	40	5.60	5.60
Edwards	329	337	5.99	5.85
Ellis	5,521	5,685	5.76	5.59
El Paso	3,101	3,278	5.06	4.78

TABLE 3.—TOTAL DWELLINGS AND FAMILIES, AND PERSONS TO A DWELLING AND TO A FAMILY, BY COUNTIES: 1890—Continued.

COUNTIES.	Total dwellings.	Total families.	Persons to a dwelling.	Persons to a family.
Texas—Continued.				
Encinal	433	483	6.34	5.68
Erath	3,843	3,918	5.62	5.51
Falls	3,791	3,860	5.46	5.36
Fannin	7,006	7,147	5.53	5.42
Fayette	5,696	5,760	5.53	5.47
Fisher	536	540	5.59	5.55
Floyd	119	122	4.45	4.34
Foley	3	3	8.33	8.33
Fort Bend	1,995	2,034	5.31	5.20
Franklin	1,186	1,219	5.46	5.32
Freestone	2,811	2,858	5.69	5.59
Frio	523	577	5.95	5.39
Gaines	12	13	5.67	5.23
Galveston	6,108	6,312	5.15	4.99
Garza	2	2	7.00	7.00
Gillespie	1,297	1,319	5.44	5.35
Glasscock	42	42	4.95	4.95
Goliad	992	1,000	5.96	5.91
Gonzales	3,109	3,167	5.79	5.69
Gray	60	60	3.38	3.38
Grayson	10,065	10,311	5.29	5.16
Gregg	1,713	1,728	5.49	5.44
Grimes	3,987	4,021	5.35	5.30
Guadalupe	2,474	2,582	6.15	5.89
Hale	133	133	5.42	5.42
Hall	147	151	4.78	4.66
Hamilton	1,629	1,661	5.72	5.61
Hansford	33	33	4.03	4.03
Hardeman	714	728	5.47	5.36
Hardin	769	771	5.14	5.13
Harris	6,907	7,088	5.39	5.26
Harrison	4,817	4,877	5.55	5.48
Hartley	54	54	4.67	4.67
Haskell	278	286	5.99	5.82
Hays	1,989	2,015	5.71	5.63
Hemphill	129	129	4.02	4.02
Henderson	2,215	2,221	5.55	5.53
Hidalgo	1,139	1,162	5.74	5.62
Hill	4,787	4,906	5.76	5.62
Hood	1,342	1,358	5.67	5.61
Hopkins	3,712	3,746	5.54	5.49
Houston	3,530	3,582	5.48	5.40
Howard	261	262	4.64	4.62
Hunt	5,719	5,826	5.58	5.47
Hutchinson	10	10	5.80	5.80
Irion	158	189	5.51	4.60
Jack	1,771	1,827	5.50	5.33
Jackson	578	594	5.68	5.52
Jasper	960	961	5.83	5.82
Jeff Davis	279	282	5.00	4.94
Jefferson	1,109	1,123	5.28	5.22
Johnson	3,964	4,032	5.63	5.53
Jones	671	680	5.66	5.58
Karnes	614	614	5.92	5.92
Kaufman	3,884	3,947	5.56	5.47
Kendall	710	717	5.39	5.34
Kent	56	57	5.79	5.68
Kerr	771	786	5.79	5.68
Kimble	396	418	5.66	5.37
King	29	29	5.97	5.97
Kinney	712	745	5.31	5.08
Knox	197	209	5.76	5.43
Lamar	6,741	6,830	5.53	5.46
Lamb	1	1	4.00	4.00
Lampasas	1,402	1,418	5.41	5.35
Lasalle	543	544	3.94	3.93
Lavaca	3,734	3,748	5.86	5.84
Lee	2,164	2,206	5.52	5.42
Leon	2,527	2,568	5.48	5.39
Liberty	818	819	5.17	5.16
Limestone	3,897	3,959	5.56	5.48
Lipscomb	126	126	5.02	5.02
Texas—Continued.				
Live Oak	348	365	5.91	5.63
Llano	1,143	1,154	5.92	5.87
Loving	1	1	3.00	3.00
Lubbock	9	9	3.67	3.67
Lynn	7	7	3.43	3.43
McCulloch	583	604	5.52	5.33
McLennan	7,091	7,289	5.53	5.38
McMullen	186	198	5.58	5.24
Madison	1,475	1,517	5.77	5.61
Marion	2,063	2,067	5.27	5.25
Martin	55	55	4.80	4.80
Mason	885	896	5.85	5.78
Matagorda	790	805	5.04	4.95
Maverick	625	675	5.92	5.48
Medina	999	1,041	5.74	5.50
Menard	231	241	5.26	5.04
Midland	207	207	4.99	4.99
Milam	4,517	4,579	5.48	5.41
Mills	974	989	5.64	5.55
Mitchell	467	501	4.41	4.11
Montague	3,376	3,451	5.59	5.47
Montgomery	2,054	2,093	5.73	5.62
Moore	2	2	7.50	7.50
Morris	1,214	1,222	5.42	5.38
Motley	24	26	5.79	5.35
Nacogdoches	2,857	2,889	5.59	5.53
Navarro	4,750	4,882	5.55	5.40
Newton	787	796	5.91	5.84
Nolan	292	304	5.39	5.17
Nueces	1,511	1,523	5.36	5.31
Ochiltree	48	50	4.13	3.96
Oldham	70	70	3.86	3.86
Orange	871	875	5.48	5.45
Palo Pinto	1,504	1,533	5.53	5.43
Panola	2,560	2,587	5.60	5.54
Parker	3,906	4,038	5.55	5.37
Parmer	4	4	1.75	1.75
Pecos	265	286	5.00	4.64
Polk	1,809	1,866	5.71	5.54
Potter	191	193	4.45	4.40
Presidio	349	349	4.87	4.87
Rains	742	745	5.27	5.25
Randall	47	47	3.98	3.98
Red River	3,820	3,849	5.62	5.57
Reeves	540	540	2.31	2.31
Refugio	230	230	5.39	5.39
Roberts	80	83	4.08	3.93
Robertson	4,909	4,946	5.40	5.36
Rockwall	1,049	1,074	5.69	5.56
Runnels	600	603	5.32	5.30
Rusk	3,275	3,292	5.67	5.64
Sabine	838	844	5.93	5.89
San Augustine	1,140	1,164	5.87	5.75
San Jacinto	1,386	1,408	5.31	5.23
San Patricio	210	241	6.25	5.44
San Saba	1,143	1,166	5.81	5.70
Schleicher	20	20	7.75	7.75
Scurry	299	304	4.73	4.65
Shackelford	400	411	5.03	4.90
Shelby	2,520	2,544	5.70	5.65
Sherman	18	18	1.89	1.89
Smith	4,944	5,036	5.73	5.62
Somervell	606	627	5.64	5.45
Starr	1,680	1,721	6.40	6.25
Stephens	901	903	5.47	5.46
Stonewall	154	156	6.65	6.56
Sutton	108	108	6.09	6.09
Swisher	22	22	4.55	4.55
Tarrant	7,177	7,557	5.73	5.44
Taylor	1,315	1,343	5.29	5.18
Terry	2	4	10.50	5.25
Throckmorton	165	167	5.47	5.40

TABLE 3.—TOTAL DWELLINGS AND FAMILIES, AND PERSONS TO A DWELLING AND TO A FAMILY, BY COUNTIES: 1890—Continued.

COUNTIES.	Total dwellings.	Total families.	Persons to a dwelling.	Persons to a family.
Texas—Continued.				
Titus	1,499	1,531	5.46	5.35
Tom Green	1,131	1,166	4.56	4.42
Travis	6,541	6,712	5.55	5.41
Trinity	1,425	1,430	5.37	5.35
Tyler	2,004	2,025	5.43	5.37
Upshur	2,257	2,266	5.62	5.60
Upton	14	14	3.71	3.71
Uvalde	669	682	5.69	5.58
Valverde	521	573	5.52	5.02
Van Zandt	2,998	3,053	5.41	5.31
Victoria	1,602	1,645	5.45	5.31
Walker	2,127	2,149	6.05	5.99
Waller	2,128	2,162	5.12	5.04
Ward	21	21	3.67	3.67
Washington	5,213	5,254	5.59	5.55
Webb	2,642	2,855	5.62	5.20
Wharton	1,384	1,442	5.48	5.26
Wheeler	120	120	6.48	6.48
Wichita	930	943	5.19	5.12
Wilbarger	1,320	1,346	5.37	5.27
Williamson	4,464	4,490	5.80	5.77
Wilson	1,866	1,903	5.71	5.60
Winkler	4	4	4.50	4.50
Wise	4,305	4,364	5.61	5.53
Wood	2,522	2,533	5.52	5.50
Yoakum	1	1	4.00	4.00
Young	904	940	5.59	5.37
Zapata	626	642	5.69	5.55
Zavalla	213	214	5.15	5.13
Utah	37,285	38,816	5.58	5.36
Beaver	581	610	5.75	5.48
Boxelder	1,417	1,466	5.39	5.21
Cache	2,941	3,026	5.27	5.13
Davis	1,199	1,259	5.63	5.36
Emery	922	928	5.51	5.47
Garfield	438	440	5.61	5.58
Grand	109	109	4.96	4.96
Iron	483	502	5.55	5.34
Juab	1,120	1,132	4.98	4.93
Kane	317	322	5.32	5.23
Millard	788	799	5.12	5.05
Morgan	333	334	5.35	5.33
Piute	516	516	5.51	5.51
Rich	267	268	5.72	5.70
Salt Lake	9,472	10,105	6.17	5.78
San Juan	71	71	5.14	5.14
Sanpete	2,678	2,739	4.91	4.80
Sevier	1,163	1,191	5.33	5.20
Summit	1,457	1,491	5.31	5.19
Tooele	748	750	4.95	4.93
Uinta	382	382	7.23	7.23
Utah	4,380	4,523	5.43	5.25
Wasatch	634	646	5.67	5.57
Washington	802	825	5.00	4.86
Weber	4,067	4,382	5.59	5.19
Vermont	69,817	75,869	4.76	4.38
Addison	4,892	5,094	4.55	4.37
Bennington	4,454	4,653	4.59	4.39
Caledonia	5,024	5,596	4.66	4.19
Chittenden	6,738	7,430	5.25	4.76
Essex	1,720	1,917	5.53	4.96
Franklin	5,908	6,332	5.04	4.70
Grand Isle	776	820	4.95	4.69
Lamoille	2,765	2,936	4.64	4.37
Orange	4,676	4,988	4.19	3.92
Orleans	4,829	5,119	4.58	4.32
Rutland	9,081	10,024	5.00	4.53
Washington	6,112	6,748	4.84	4.39
Windham	5,527	6,462	4.80	4.11
Windsor	7,315	7,750	4.33	4.09

COUNTIES.	Total dwellings.	Total families.	Persons to a dwelling.	Persons to a family.
Virginia	292,654	304,673	5.66	5.44
Accomac	5,325	5,378	5.12	5.07
Albemarle	5,460	5,577	5.93	5.81
Alexandria	3,595	3,802	5.17	4.89
Alleghany	1,563	1,577	5.94	5.89
Amelia	1,675	1,694	5.41	5.35
Amherst	2,998	3,027	5.85	5.80
Appomattox	1,655	1,723	5.79	5.57
Augusta	6,554	6,798	5.65	5.44
Bath	822	824	5.58	5.57
Bedford	5,358	5,436	5.83	5.74
Bland	911	912	5.63	5.62
Botetourt	2,581	2,634	5.76	5.64
Brunswick	3,181	3,222	5.42	5.35
Buchanan	1,022	1,030	5.74	5.70
Buckingham	2,580	2,590	5.57	5.55
Campbell	6,829	7,632	6.02	5.38
Caroline	2,874	2,912	5.80	5.73
Carroll	2,788	2,796	5.56	5.54
Charles City	934	981	5.42	5.16
Charlotte	2,764	2,790	5.45	5.40
Chesterfield	4,733	4,909	5.54	5.34
Clarke	1,410	1,439	5.72	5.61
Craig	675	694	5.68	5.53
Culpeper	2,283	2,327	5.80	5.69
Cumberland	1,682	1,718	5.64	5.52
Dickenson	869	874	5.84	5.81
Dinwiddie	2,364	2,396	5.72	5.64
Elizabeth City	2,462	2,527	6.57	6.40
Essex	1,873	1,894	5.36	5.30
Fairfax	2,977	3,192	5.59	5.22
Fauquier	3,849	3,920	5.87	5.76
Floyd	2,591	2,610	5.56	5.52
Fluvanna	1,693	1,696	5.62	5.61
Franklin	4,320	4,345	5.78	5.75
Frederick	3,392	3,486	5.27	5.13
Giles	1,554	1,556	5.85	5.84
Gloucester	2,122	2,123	5.49	5.49
Goochland	1,725	1,741	5.77	5.72
Grayson	2,597	2,619	5.54	5.50
Greene	962	996	5.84	5.64
Greenesville	1,578	1,590	5.22	5.18
Halifax	6,187	6,278	5.56	5.48
Hanover	3,071	3,108	5.67	5.60
Henrico	16,622	19,917	6.22	5.19
Henry	3,206	3,244	5.68	5.61
Highland	924	937	5.79	5.71
Isle of Wight	2,184	2,188	5.18	5.17
James City	1,006	1,088	5.61	5.19
King and Queen	1,737	1,745	5.57	5.54
King George	1,195	1,218	5.56	5.45
King William	1,694	1,697	5.67	5.66
Lancaster	1,345	1,346	5.35	5.34
Lee	3,114	3,133	5.85	5.81
Loudoun	4,108	4,179	5.67	5.57
Louisa	2,884	2,911	5.89	5.84
Lunenburg	2,016	2,047	5.64	5.56
Madison	1,746	1,761	5.86	5.81
Mathews	1,404	1,409	5.40	5.38
Mecklenburg	4,625	4,692	5.48	5.40
Middlesex	1,364	1,418	5.47	5.26
Montgomery	3,070	3,124	5.78	5.68
Nansemond	3,751	3,918	5.25	5.03
Nelson	2,634	2,650	5.82	5.79
New Kent	963	967	5.72	5.70
Norfolk	13,750	15,918	5.60	4.84
Northampton	1,889	1,989	5.46	5.19
Northumberland	1,577	1,589	5.00	4.96
Nottoway	2,041	2,096	5.67	5.53
Orange	2,233	2,271	5.74	5.64
Page	2,330	2,376	5.62	5.51
Patrick	2,601	2,618	5.44	5.40
Petersburg city	4,307	5,089	5.27	4.46
Pittsylvania	10,604	11,055	5.65	5.42

TABLE 3.—TOTAL DWELLINGS AND FAMILIES, AND PERSONS TO A DWELLING AND TO A FAMILY, BY COUNTIES: 1890—Continued.

COUNTIES.	Total dwellings.	Total families.	Persons to a dwelling.	Persons to a family.
Virginia—Continued.				
Powhatan	1,147	1,160	5.92	5.85
Prince Edward	2,589	2,648	5.68	5.55
Prince George	1,583	1,583	4.97	4.97
Princess Anne	1,871	1,877	5.08	5.07
Prince William	1,788	1,807	5.48	5.43
Pulaski	2,247	2,301	5.69	5.56
Rappahannock	1,478	1,528	5.87	5.68
Richmond	1,329	1,333	5.38	5.36
Roanoke	4,700	4,919	6.40	6.12
Rockbridge	3,900	4,021	5.91	5.74
Rockingham	5,820	5,973	5.38	5.24
Russell	2,854	2,866	5.65	5.63
Scott	3,774	3,814	5.75	5.69
Shenandoah	3,740	3,830	5.26	5.14
Smyth	2,243	2,271	5.96	5.88
Southampton	3,778	3,779	5.31	5.31
Spottsylvania	2,614	2,648	5.44	5.38
Stafford	1,421	1,428	5.18	5.16
Surry	1,628	1,667	5.07	4.95
Sussex	2,136	2,163	5.20	5.13
Tazewell	3,070	3,115	6.48	6.39
Warren	1,456	1,479	5.69	5.60
Warwick	1,102	1,190	6.03	5.59
Washington	5,302	5,405	5.47	5.37
Westmoreland	1,563	1,564	5.37	5.37
Wise	1,588	1,629	5.88	5.74
Wythe	3,119	3,228	5.78	5.58
York	1,452	1,484	5.23	5.12
Washington	68,833	70,977	5.08	4.92
Adams	509	511	4.12	4.11
Asotin	371	380	4.26	4.16
Chehalis	1,861	1,906	4.97	4.85
Clallam	726	732	3.82	3.79
Clarke	2,301	2,326	5.09	5.03
Columbia	1,343	1,368	5.00	4.90
Cowlitz	1,263	1,297	4.68	4.56
Douglas	987	987	3.20	3.20
Franklin	167	167	4.17	4.17
Garfield	799	833	4.88	4.68
Island	384	397	4.65	4.50
Jefferson	1,274	1,320	6.57	6.34
King	11,739	12,377	5.45	5.17
Kitsap	1,180	1,207	3.92	3.83
Kittitas	1,970	2,010	4.46	4.37
Klickitat	1,125	1,145	4.59	4.51
Lewis	2,415	2,486	4.76	4.63
Lincoln	2,257	2,257	4.13	4.13
Mason	574	601	4.92	4.70
Okanogan	341	343	4.30	4.28
Pacific	869	869	5.01	5.01
Pierce	8,766	9,352	5.81	5.45
San Juan	506	514	4.09	4.03
Skagit	1,893	1,950	4.62	4.49
Skamania	195	198	3.97	3.91
Snohomish	1,666	1,698	5.11	5.01
Spokane	7,166	7,302	5.23	5.13
Stevens	1,040	1,054	4.17	4.12
Thurston	1,712	1,755	5.65	5.51
Wahkiakum	449	457	5.63	5.53
Wallawalla	2,360	2,407	5.18	5.08
Whatcom	3,652	3,728	5.09	4.99
Whitman	4,076	4,137	4.69	4.62
Yakima	897	906	4.94	4.89
West Virginia	136,378	140,359	5.59	5.43
Barbour	2,410	2,442	5.27	5.20
Berkeley	3,539	3,607	5.28	5.18
Boone	1,157	1,178	5.95	5.84
Braxton	2,386	2,395	5.84	5.82
Brooke	1,325	1,332	5.03	5.00
Cabell	4,062	4,302	5.81	5.48
Calhoun	1,377	1,426	5.92	5.72
Clay	790	803	5.90	5.80
Doddridge	2,169	2,185	5.62	5.58
Fayette	3,747	3,834	5.48	5.36
Gilmer	1,707	1,713	5.71	5.69
Grant	1,188	1,200	5.73	5.67
Greenbrier	3,182	3,235	5.67	5.57
Hampshire	2,093	2,147	5.46	5.32
Hancock	1,242	1,299	5.16	4.94
Hardy	1,345	1,395	5.63	5.42
Harrison	4,099	4,174	5.35	5.25
Jackson	3,441	3,515	5.53	5.41
Jefferson	2,844	2,910	5.47	5.34
Kanawha	7,663	7,848	5.58	5.45
Lewis	2,582	2,632	6.16	6.04
Lincoln	1,925	1,980	5.84	5.68
Logan	1,787	1,795	6.21	6.18
McDowell	1,226	1,228	5.95	5.94
Marion	3,997	4,078	5.18	5.08
Marshall	3,848	3,915	5.39	5.30
Mason	4,179	4,273	5.47	5.35
Mercer	2,652	2,792	6.03	5.73
Mineral	2,199	2,239	5.50	5.40
Monongalia	3,065	3,108	5.12	5.05
Monroe	2,204	2,235	5.64	5.56
Morgan	1,260	1,283	5.35	5.26
Nicholas	1,635	1,648	5.69	5.65
Ohio	7,172	8,332	5.79	4.99
Pendleton	1,452	1,480	6.00	5.89
Pleasants	1,306	1,324	5.77	5.69
Pocahontas	1,196	1,217	5.70	5.60
Preston	3,877	3,965	5.25	5.13
Putnam	2,553	2,575	5.62	5.57
Raleigh	1,604	1,645	5.98	5.83
Randolph	1,969	2,013	5.91	5.78
Ritchie	2,987	3,021	5.56	5.50
Roane	2,611	2,651	5.86	5.77
Summers	2,241	2,340	5.85	5.61
Taylor	2,365	2,434	5.14	4.99
Tucker	1,119	1,151	5.77	5.61
Tyler	2,250	2,259	5.32	5.30
Upshur	2,315	2,329	5.49	5.46
Wayne	3,141	3,222	5.94	5.79
Webster	813	824	5.88	5.80
Wetzel	3,034	3,082	5.55	5.46
Wirt	1,679	1,717	5.61	5.48
Wood	5,379	5,578	5.32	5.13
Wyoming	990	1,054	6.31	5.93
Wisconsin	316,163	335,456	5.34	5.03
Adams	1,429	1,462	4.82	4.71
Ashland	3,139	3,379	6.39	5.94
Barron	3,019	3,111	5.11	4.96
Bayfield	1,325	1,421	5.58	5.20
Brown	6,993	7,227	5.60	5.42
Buffalo	2,861	2,979	5.59	5.37
Burnett	891	900	4.93	4.88
Calumet	3,089	3,121	5.39	5.33

TABLE 3.—TOTAL DWELLINGS AND FAMILIES, AND PERSONS TO A DWELLING AND TO A FAMILY, BY COUNTIES: 1890—Continued.

COUNTIES.	Total dwellings.	Total families.	Persons to a dwelling.	Persons to a family.
Wisconsin—Continued.				
Chippewa	4,550	4,780	5.53	5.26
Clark	3,474	3,520	5.10	5.03
Columbia	5,938	6,055	4.77	4.68
Crawford	3,022	3,086	5.29	5.18
Dane	11,267	11,824	5.29	5.04
Dodge	8,818	9,104	5.10	4.94
Door	2,770	2,885	5.66	5.44
Douglas	2,066	2,246	6.52	6.00
Dunn	4,247	4,438	5.34	5.11
Eauclaire	5,553	6,065	5.52	5.06
Florence	447	461	5.83	5.65
Fond du Lac	8,802	9,058	5.01	4.87
Forest	198	204	5.11	4.96
Grant	7,285	7,454	5.03	4.92
Green	4,712	4,832	4.82	4.70
Green Lake	3,118	3,166	4.86	4.79
Iowa	4,348	4,412	5.09	5.01
Jackson	3,046	3,106	5.19	5.09
Jefferson	6,937	7,126	4.83	4.71
Juneau	3,559	3,626	4.81	4.72
Kenosha	2,981	3,138	5.23	4.97
Kewaunee	2,847	2,907	5.67	5.56
Lacrosse	7,178	7,721	5.41	5.03
Lafayette	4,002	4,093	5.06	4.95
Langlade	1,864	1,919	5.08	4.93
Lincoln	2,069	2,281	5.80	5.26
Manitowoc	6,856	7,232	5.52	5.23
Marathon	5,496	5,718	5.53	5.31
Marinette	3,375	3,727	6.02	5.45
Marquette	1,914	1,932	5.06	5.01
Milwaukee	38,222	46,760	6.18	5.05
Monroe	4,668	4,719	4.97	4.92
Oconto	2,682	2,730	5.60	5.50
Oneida	807	868	6.21	5.77
Outagamie	7,204	7,483	5.37	5.17
Ozaukee	2,764	2,859	5.41	5.23
Pepin	1,385	1,399	5.01	4.95
Pierce	4,104	4,188	4.97	4.87
Wisconsin—Continued.				
Polk	2,610	2,661	4.97	4.87
Portage	4,719	4,828	5.25	5.14
Price	970	1,019	5.42	5.16
Racine	7,216	7,596	5.03	4.77
Richland	3,890	3,944	4.92	4.85
Rock	8,999	9,364	4.80	4.62
St. Croix	4,270	4,384	5.42	5.28
Sauk	6,298	6,475	4.85	4.72
Sawyer	363	403	5.45	4.91
Shawano	3,452	3,518	5.57	5.47
Sheboygan	7,685	8,546	5.53	4.97
Taylor	1,309	1,352	5.14	4.98
Trempealeau	3,520	3,576	5.38	5.29
Vernon	4,874	4,958	5.15	5.06
Walworth	6,135	6,358	4.54	4.38
Washburn	563	603	5.20	4.85
Washington	4,183	4,299	5.44	5.29
Waukesha	6,574	6,858	5.06	4.85
Waupaca	5,281	5,363	5.07	5.00
Waushara	2,797	2,839	4.83	4.76
Winnebago	9,774	10,317	5.13	4.86
Wood	3,360	3,473	5.39	5.22
Wyoming	11,880	12,065	5.11	5.03
Albany	1,864	1,888	4.76	4.70
Carbon	1,426	1,440	4.81	4.76
Converse	685	689	4.00	3.97
Crook	560	570	4.18	4.10
Fremont	590	591	4.17	4.17
Johnson	569	571	4.14	4.13
Laramie	2,771	2,810	6.05	5.97
Natrona	314	319	3.48	3.43
Sheridan	504	512	3.91	3.85
Sweetwater	837	851	5.90	5.81
Uinta	1,466	1,487	5.38	5.30
Weston	294	337	8.24	7.19

TABLE 4.—TOTAL DWELLINGS AND FAMILIES, AND PERSONS TO A DWELLING AND TO A FAMILY, FOR PLACES HAVING 2,500 INHABITANTS OR MORE: 1890.

[This table shows all places, incorporated and unincorporated, having 2,500 inhabitants or more, so far as they have been returned by the census enumerators separate from the township, precinct, district, etc., of which they form a part. In the New England states towns having a population of 2,500 inhabitants or more are shown, except in Connecticut, where, in the case of cities or boroughs having 8,000 inhabitants or more which have been separately returned, the city or borough and not the town is given.]

CITIES, TOWNS, VILLAGES, AND BOROUGHS.	Total dwellings.	Total families.	Persons to a dwelling.	Persons to a family.
Alabama:				
Anniston	1,532	1,637	6.53	6.11
Bessemer	1,036	1,044	4.39	4.35
Birmingham	4,782	5,243	5.47	4.99
Decatur	507	545	5.45	5.07
Eufaula	828	870	5.31	5.05
Florence	1,030	1,062	5.84	5.66
Fort Payne	523	557	5.16	4.84
Gadsden	503	564	5.77	5.14
Greenville	572	599	4.91	4.68
Huntsville	1,349	1,527	5.93	5.24
Mobile	6,047	6,480	5.14	4.80
Ward 1	714	844	4.91	4.16
Ward 2	162	166	4.69	4.57
Ward 3	203	220	4.22	3.90
Ward 4	277	294	6.11	5.76
Ward 5	537	576	5.80	5.41
Ward 6	1,274	1,359	4.89	4.58
Ward 7	1,471	1,561	5.06	4.77
Ward 8	1,409	1,460	5.30	5.11
Montgomery	4,033	4,431	5.43	4.94
New Decatur	659	692	5.41	5.15
Opelika	731	750	5.07	4.94
Phenix	723	753	5.12	4.91
Selma	1,410	1,484	5.41	5.14
Sheffield	439	440	6.22	6.21
Troy	692	732	4.98	4.71
Tuscaloosa	659	660	6.40	6.39
Arizona:				
Phenix	824	832	3.83	3.79
Tucson	1,221	1,225	4.22	4.20
Arkansas:				
Camden	484	484	5.31	5.31
Eureka Springs	903	917	4.10	4.04
Fayetteville	537	538	5.48	5.47
Fort Smith	2,174	2,303	5.20	4.91
Helena	1,120	1,176	4.63	4.41
Hot Springs	1,737	1,758	4.66	4.60
Little Rock	4,980	5,496	5.20	4.71
Pine Bluff	1,797	2,068	5.54	4.81
Texarkana (a)	759	763	4.65	4.62
California:				
Alameda	2,297	2,328	4.86	4.80
Bakersfield	463	492	5.67	5.34
Berkeley	1,058	1,063	4.82	4.80
Chico	640	643	4.52	4.50
Eureka	1,082	1,137	4.49	4.27
Fresno	1,789	1,886	6.05	5.74
Los Angeles	10,368	11,056	4.86	4.56
Ward 1	1,241	1,264	4.29	4.21
Ward 2	1,788	1,910	4.82	4.52
Ward 3	1,326	1,534	5.65	4.88
Ward 4	1,232	1,315	4.70	4.41
Ward 5	528	541	4.59	4.48
Ward 6	734	747	4.37	4.30
Ward 7	1,349	1,505	5.08	4.55
Ward 8	1,346	1,406	5.15	4.93
Ward 9	824	834	4.54	4.49
Marysville	831	885	4.80	4.51
Napa	1,000	1,005	4.40	4.37
Nevada city	607	619	4.16	4.08
Oakland	9,387	10,066	5.19	4.84
Ward 1	2,725	2,911	4.91	4.60
Ward 2	1,518	1,617	4.89	4.59
Ward 3	1,130	1,182	5.46	5.22
Ward 4	1,165	1,236	5.50	5.18
Ward 5	405	508	6.65	5.31
Ward 6	795	880	5.46	4.93
Ward 7	1,649	1,732	5.02	4.78
California—Continued.				
Pasadena	1,243	1,255	3.93	3.89
Petaluma	872	887	4.23	4.16
Pomona	877	882	4.14	4.12
Red Bluff	614	637	4.25	4.09
Riverside	1,055	1,097	4.44	4.27
Sacramento	4,826	5,079	5.47	5.20
San Bernardino	895	937	4.48	4.28
San Diego	3,676	3,725	4.40	4.34
San Francisco	47,183	52,535	6.34	5.69
Assembly district 29	756	939	9.54	7.68
Assembly district 30	1,250	1,623	7.95	6.12
Assembly district 31	1,605	1,900	16.72	14.13
Assembly district 32	2,094	2,720	7.92	6.10
Assembly district 33	2,306	2,753	5.83	4.88
Assembly district 34	2,173	2,444	5.63	5.00
Assembly district 35	1,483	1,749	6.57	5.57
Assembly district 36	1,319	1,500	6.88	6.05
Assembly district 37	1,807	2,029	6.58	5.86
Assembly district 38	1,848	2,188	6.72	5.68
Assembly district 39	2,056	2,509	6.40	5.24
Assembly district 40	2,450	2,702	6.11	5.54
Assembly district 41	3,296	3,421	5.54	5.34
Assembly district 42	3,792	3,970	5.53	5.28
Assembly district 43	2,956	3,100	5.37	5.12
Assembly district 44	4,196	4,474	5.25	4.93
Assembly district 45	2,779	2,945	5.11	4.82
Assembly district 46	1,933	2,235	6.00	5.19
Assembly district 47	3,268	3,381	5.63	5.44
Assembly district 48	3,816	3,953	5.28	5.10
San Jose	3,394	3,552	5.32	5.08
San Luis Obispo	613	617	4.89	4.85
San Rafael	575	578	5.72	5.69
Santa Ana	840	853	4.32	4.25
Santa Barbara	1,303	1,338	4.50	4.38
Santa Clara	590	615	4.90	4.70
Santa Cruz	1,222	1,249	4.58	4.48
Santa Rosa	1,130	1,158	4.62	4.51
Stockton	2,607	2,640	5.53	5.46
Tulare	568	569	4.75	4.74
Vallejo	1,206	1,228	5.26	5.17
Visalia	556	562	5.19	5.13
Woodland	680	724	4.51	4.24
Colorado:				
Aspen	1,087	1,155	4.70	4.42
Bessemer	507	527	6.54	6.29
Boulder	678	681	4.91	4.89
Canyon	491	522	5.75	5.41
Colorado Springs	2,069	2,191	5.38	5.08
Denver	18,010	19,730	5.93	5.41
Ward 1	1,288	1,404	5.98	5.49
Ward 2	891	993	8.86	7.95
Ward 3	2,639	2,872	6.18	5.68
Ward 4	1,178	1,251	8.28	7.80
Ward 5	2,183	2,428	5.20	4.68
Ward 6	1,710	1,825	5.26	4.93
Ward 7	3,526	3,720	5.05	4.79
Ward 8	3,545	4,107	5.92	5.11
Ward 9	1,050	1,130	5.60	5.21
Durango	593	629	4.60	4.33
Highlands	1,006	1,051	5.13	4.91
Leadville	2,110	2,164	4.92	4.80
Ouray	416	417	6.09	6.08
Pueblo	3,410	3,761	7.20	6.53
Salida	556	556	4.65	4.65
Trinidad	1,187	1,285	4.65	4.30
Connecticut:				
Ansonia (b)	1,785	2,132	5.79	4.85
Berlin	526	558	4.94	4.66
Bethel	676	814	5.03	4.18
Branford	806	931	5.53	4.79

a Exclusive of that part in Texas. b The town.

TABLE 4.—TOTAL DWELLINGS AND FAMILIES, AND PERSONS TO A DWELLING AND TO A FAMILY, FOR PLACES HAVING 2,500 INHABITANTS OR MORE: 1890—Continued.

CITIES, TOWNS, VILLAGES, AND BOROUGHS.	Total dwellings.	Total families.	Persons to a dwelling.	Persons to a family.
Connecticut—Continued.				
Bridgeport	7,677	10,511	6.37	4.65
Ward 1	932	1,404	6.88	4.57
Ward 2	2,012	2,617	6.28	4.83
Ward 3	691	1,061	6.94	4.52
Ward 4	1,256	1,800	6.51	4.54
Ward 5	1,331	1,671	5.68	4.52
Ward 6	1,455	1,958	6.38	4.74
Bristol	1,450	1,730	5.09	4.27
Brooklyn	476	533	5.52	4.93
Canton	525	585	4.76	4.27
Colchester	576	714	5.19	4.18
Danbury	2,723	3,841	6.08	4.31
Derby	1,077	1,246	5.54	4.79
East Haddam	617	676	4.21	3.84
East Hartford	942	1,009	4.73	4.42
East Windsor	587	627	4.92	4.61
Enfield	1,337	1,531	5.38	4.70
Fairfield	856	894	4.52	4.33
Farmington	640	676	4.97	4.70
Glastonbury	741	837	4.67	4.13
Greenwich (a)	1,889	2,109	5.36	4.80
Griswold	626	662	4.97	4.70
Groton	1,172	1,323	4.73	4.19
Guilford	653	719	4.26	3.87
Hamden	788	850	4.93	4.57
Hartford	6,553	11,596	8.12	4.59
Huntington	846	902	4.74	4.44
Killingly	1,502	1,649	4.68	4.26
Litchfield	704	763	4.69	4.33
Manchester	1,573	1,697	5.23	4.85
Meriden	3,014	4,595	7.18	4.71
Middletown	1,296	1,833	6.95	4.92
Milford	846	922	4.50	4.13
Naugatuck	1,243	1,272	5.00	4.89
New Britain	2,099	3,532	7.87	4.68
New Canaan	578	618	4.67	4.37
New Hartford	563	648	5.61	4.88
New Haven	11,194	17,381	7.26	4.68
Ward 1	635	774	7.76	6.37
Ward 2	999	1,380	6.23	4.51
Ward 3	1,142	2,017	8.51	4.82
Ward 4	1,481	2,330	7.11	4.52
Ward 5	559	843	7.47	4.95
Ward 6	629	1,129	9.05	5.04
Ward 7	879	1,870	9.78	4.60
Ward 8	916	1,332	6.46	4.44
Ward 9	1,377	1,856	6.14	4.55
Ward 10	974	1,369	5.91	4.20
Ward 11	659	1,106	7.36	4.39
Ward 12	944	1,375	6.85	4.71
New London	2,176	3,071	6.32	4.48
New Milford	877	960	4.47	4.08
Newtown	774	786	4.57	4.50
Norwalk (a)	3,207	4,103	5.53	4.33
Norwich	2,597	3,671	6.22	4.40
Orange	985	1,035	4.61	4.38
Plainfield	722	1,001	6.35	4.58
Portland	942	1,028	4.98	4.56
Preston	479	599	5.33	4.27
Putnam	1,061	1,358	6.14	4.80
Salisbury	696	737	4.91	4.64
Seymour	669	768	4.93	4.30
Southington	1,069	1,297	5.15	4.24
Stafford	969	1,091	4.68	4.16
Stamford (a)	2,744	3,358	5.72	4.68
Stonington	1,563	1,687	4.60	4.26
Stratford	580	634	4.50	4.11
Suffield	722	735	4.39	4.31
Thomaston	649	765	5.05	4.28
Thompson	683	1,096	8.17	5.09
Torrington	1,015	1,282	5.96	4.72
Vernon	1,182	1,955	7.45	4.51
Wallingford	1,235	1,453	5.33	4.53
Waterbury	3,444	5,824	8.32	4.92
Ward 1	757	1,195	7.46	4.73
Ward 2	786	1,104	6.54	4.66
Ward 3	905	1,614	9.19	5.16
Ward 4	996	1,911	9.57	4.99
Connecticut—Continued.				
Waterford	583	644	4.56	4.13
Westport	745	813	4.99	4.57
Willimantic	1,109	1,777	7.80	4.87
Winchester	1,265	1,436	4.89	4.31
Windsor	637	664	4.64	4.45
Windsor Locks	519	559	5.31	4.93
Delaware:				
Dover	737	741	4.15	4.13
Newcastle	743	752	5.40	5.33
Wilmington	11,878	12,473	5.17	4.93
Ward 1	505	554	5.52	5.03
Ward 2	906	940	5.78	5.57
Ward 3	971	1,051	5.31	4.90
Ward 4	735	799	5.48	5.04
Ward 5	1,496	1,591	4.95	4.66
Ward 6	1,016	1,096	5.27	4.89
Ward 7	1,693	1,709	5.11	5.06
Ward 8	1,635	1,730	5.04	4.77
Ward 9	906	940	5.10	4.92
Ward 10	1,031	1,041	4.87	4.82
Ward 11	489	509	5.11	4.91
Ward 12	495	513	4.90	4.73
District of Columbia:				
Washington	38,798	43,967	5.94	5.24
Florida:				
Apalachicola	576	621	4.73	4.39
Fernandina	560	590	5.01	4.75
Gainesville	596	611	4.68	4.57
Jacksonville	3,540	3,631	4.86	4.74
Key West	3,315	3,452	5.45	5.24
Ocala	622	660	4.67	4.40
Orlando	743	745	3.84	3.83
Palatka	661	715	4.60	4.25
Pensacola	2,501	2,646	4.70	4.44
St. Augustine	987	1,023	4.80	4.64
Tallahassee	606	731	4.84	4.01
Tampa	1,076	1,110	5.14	4.98
Georgia:				
Albany	807	988	4.97	4.06
Americus	1,213	1,311	5.27	4.88
Athens	1,520	1,598	5.68	5.41
Atlanta	11,447	13,353	5.72	4.91
Ward 1	2,517	3,043	5.48	4.53
Ward 2	1,816	2,012	5.70	5.14
Ward 3	1,484	1,659	5.68	5.08
Ward 4	1,990	2,475	5.36	4.31
Ward 5	1,901	2,113	5.55	5.00
Ward 6	1,739	2,051	6.76	5.73
Augusta	6,720	7,537	4.96	4.42
Ward 1	1,179	1,458	5.21	4.21
Ward 2	1,075	1,339	5.41	4.35
Ward 3	1,252	1,381	4.68	4.25
Ward 4	2,392	2,531	4.78	4.52
Ward 5	822	828	4.90	4.87
Brunswick	1,697	1,783	4.98	4.74
Cartersville	617	634	5.14	5.00
Columbus	3,104	3,671	5.57	4.71
Dalton	595	601	5.12	5.07
Gainesville	666	676	4.81	4.74
Griffin	949	961	4.74	4.69
Lagrange	478	484	6.46	6.38
Macon	4,070	4,560	5.59	4.99
Marietta	690	736	4.90	4.60
Milledgeville	745	753	4.46	4.41
Newnan	620	701	4.61	4.08
Rome	1,189	1,371	5.85	5.07
Savannah	8,008	9,039	5.39	4.78
Thomasville	1,258	1,262	4.38	4.37
Valdosta	565	584	5.05	4.89
Washington	561	561	4.69	4.69
Waycross	612	625	5.50	5.38

a The town.

TABLE 4.—TOTAL DWELLINGS AND FAMILIES, AND PERSONS TO A DWELLING AND TO A FAMILY, FOR PLACES HAVING 2,500 INHABITANTS OR MORE: 1890—Continued.

CITIES, TOWNS, VILLAGES, AND BOROUGHS.	Total dwellings.	Total families.	Persons to a dwelling.	Persons to a family.
Illinois:				
Alton	1,957	2,117	5.26	4.86
Aurora	4,012	4,360	4.91	4.52
Austin	802	837	5.05	4.84
Batavia	735	806	4.82	4.40
Beardstown	910	955	4.64	4.43
Belleville	2,839	3,100	5.41	4.96
Belvidere	926	983	4.18	3.93
Bloomington	4,287	4,363	4.78	4.69
Blue Island	628	663	5.30	5.02
Braidwood	923	925	5.03	5.02
Cairo	2,185	2,198	4.72	4.70
Canton	1,303	1,314	4.30	4.26
Carlinville	696	728	4.73	4.52
Carmi	620	628	4.49	4.43
Centralia	1,061	1,079	4.49	4.41
Champaign	1,248	1,307	4.68	4.47
Charleston	864	901	4.79	4.59
Chester	554	564	4.89	4.80
Chicago	127,871	220,320	8.60	4.99
Ward 1	1,692	3,164	14.23	7.61
Ward 2	2,841	4,408	9.00	5.80
Ward 3	3,584	5,566	7.82	5.04
Ward 4	3,649	5,530	7.59	5.01
Ward 5	4,086	8,751	10.04	4.69
Ward 6	5,242	8,669	8.25	4.99
Ward 7	2,955	7,100	11.83	4.92
Ward 8	2,842	7,241	12.52	4.91
Ward 9	3,300	8,621	12.57	4.81
Ward 10	4,970	8,917	8.96	5.00
Ward 11	4,242	6,868	8.26	5.10
Ward 12	7,207	10,170	6.77	4.80
Ward 13	5,276	8,020	6.91	4.54
Ward 14	4,517	8,669	8.99	4.68
Ward 15	5,661	7,918	6.79	4.85
Ward 16	3,819	11,612	14.52	4.78
Ward 17	1,892	4,478	11.55	4.88
Ward 18	2,612	4,084	10.13	6.48
Ward 19	4,289	8,961	10.35	4.95
Ward 20	2,357	4,759	9.21	4.56
Ward 21	3,345	6,472	9.04	4.67
Ward 22	3,274	6,982	9.73	4.56
Ward 23	2,541	7,249	14.14	4.95
Ward 24	2,866	4,684	10.80	6.61
Ward 25	3,564	5,091	6.79	4.75
Ward 26	4,186	6,096	6.89	4.73
Ward 27	2,035	2,174	5.27	4.94
Ward 28	1,663	1,874	5.44	4.83
Ward 29	3,721	6,229	8.50	5.08
Ward 30	7,242	10,094	6.78	4.87
Ward 31	3,448	3,832	5.50	4.95
Ward 32	4,247	5,209	6.30	5.14
Ward 33	3,588	4,799	7.26	5.43
Ward 34	5,118	6,029	5.90	5.01
Clinton	585	619	4.44	4.20
Collinsville	663	710	5.28	4.93
Danville	2,443	2,570	4.70	4.47
Decatur	3,568	3,726	4.72	4.52
Dekalb	588	600	4.39	4.30
Dixon	1,021	1,068	5.05	4.83
Duquoin	802	874	5.05	4.64
East St. Louis	2,604	2,906	5.83	5.22
Edwardsville	675	688	5.28	5.18
Effingham	633	693	5.15	4.70
Elgin	3,255	3,559	5.48	5.01
Freeport	2,139	2,311	4.76	4.41
Galena	1,262	1,272	4.47	4.43
Galesburg	2,957	3,280	5.16	4.65
Geneseo	784	798	4.06	3.99
Havana	557	588	4.53	4.29
Jacksonville	2,321	2,441	5.57	5.30
Jerseyville	668	699	4.80	4.59
Joliet	3,935	4,087	5.91	5.69
Kankakee	1,447	1,455	6.24	6.20
Kewanee	954	1,010	4.79	4.52
Lasalle	1,665	1,668	5.92	5.91
Lincoln	1,263	1,295	5.32	5.19
Litchfield	1,236	1,288	4.70	4.51
Illinois—Continued.				
Macomb	836	890	4.85	4.55
Mattoon	1,451	1,508	4.71	4.53
Mendota	797	830	4.44	4.27
Metropolis	764	810	4.68	4.41
Moline	2,087	2,501	5.75	4.80
Monmouth	1,257	1,327	4.72	4.47
Morris	821	848	4.45	4.31
Mount Carmel	694	723	4.86	4.67
Mount Vernon	672	680	4.81	4.75
Murphysboro	752	786	5.16	4.94
Normal	568	576	6.09	6.01
Oak Park	895	953	5.33	5.01
Olney	825	864	4.64	4.43
Ottawa	2,055	2,078	4.86	4.81
Pana	1,055	1,087	4.81	4.67
Paris	1,170	1,214	4.27	4.12
Pekin	1,348	1,386	4.71	4.58
Peoria	8,010	8,566	5.12	4.79
Ward 1	1,002	1,062	4.86	4.59
Ward 2	1,079	1,139	4.99	4.73
Ward 3	417	434	4.89	4.70
Ward 4	672	782	5.75	4.94
Ward 5	729	793	5.81	5.34
Ward 6	990	1,038	4.92	4.70
Ward 7	1,009	1,067	4.92	4.65
Ward 8	935	981	4.81	4.59
Ward 9	1,177	1,270	5.35	4.96
Peru	1,102	1,172	5.04	4.74
Pontiac	640	653	4.35	4.26
Princeton	843	876	4.03	3.88
Quincy	5,893	6,673	5.34	4.72
Ward 1	1,063	1,158	5.04	4.63
Ward 2	496	581	5.54	4.73
Ward 3	881	1,065	5.55	4.59
Ward 4	1,283	1,506	5.58	4.75
Ward 5	791	885	5.07	4.54
Ward 6	1,379	1,478	5.31	4.95
Rockford	4,406	5,137	5.35	4.59
Rock Island	2,675	2,804	5.10	4.86
Sandwich	598	615	4.21	4.09
Savanna	642	658	4.82	4.71
Shelbyville	726	726	4.36	4.36
Springfield	4,875	5,289	5.12	4.72
Spring Valley	709	723	5.41	5.31
Sterling	1,279	1,321	4.55	4.41
Streator	2,343	2,349	4.87	4.86
Sycamore	699	710	4.27	4.21
Taylorville	621	647	4.56	4.37
Urbana	731	753	4.80	4.66
Warsaw	650	651	4.19	4.18
Waukegan	1,059	1,095	4.64	4.49
Indiana:				
Anderson	2,095	2,187	5.13	4.91
Aurora	826	895	4.76	4.39
Bedford	690	736	4.86	4.55
Bloomington	836	929	4.81	4.33
Bluffton	768	807	4.67	4.45
Brazil	1,273	1,315	4.64	4.49
Butler	560	598	4.50	4.22
Columbia	644	678	4.70	4.46
Columbus	1,432	1,507	4.69	4.46
Connersville	941	998	4.83	4.56
Crawfordsville	1,506	1,535	4.04	3.97
Decatur	665	691	4.72	4.55
Elkhart	2,635	2,728	4.31	4.16
Evansville	9,091	9,743	5.58	5.21
Ward 1	1,728	1,829	5.27	4.98
Ward 2	907	920	6.37	6.28
Ward 3	1,010	1,208	6.45	5.40
Ward 4	1,677	1,783	5.52	5.19
Ward 5	1,557	1,650	5.12	4.83
Ward 6	2,212	2,353	5.48	5.15

TABLE 4.—TOTAL DWELLINGS AND FAMILIES, AND PERSONS TO A DWELLING AND TO A FAMILY, FOR PLACES HAVING 2,500 INHABITANTS OR MORE: 1890—Continued.

CITIES, TOWNS, VILLAGES, AND BOROUGHS.	Total dwellings.	Total families.	Persons to a dwelling.	Persons to a family.
Indiana—Continued.				
Fort Wayne	6,582	7,293	5.38	4.85
Ward 1	532	604	5.49	4.84
Ward 2	438	544	6.49	5.22
Ward 3	445	527	6.22	5.25
Ward 4	634	698	5.34	4.85
Ward 5	913	1,018	5.25	4.71
Ward 6	825	903	5.03	4.59
Ward 7	537	576	5.06	4.72
Ward 8	956	1,029	5.37	4.90
Ward 9	685	733	4.99	4.67
Ward 10	617	661	5.29	4.94
Frankfort	1,310	1,384	4.52	4.28
Franklin	859	887	4.40	4.26
Garrett	530	600	5.22	4.61
Goshen	1,404	1,491	4.30	4.05
Greencastle	830	842	5.29	5.21
Greenfield	673	755	4.61	4.11
Greensburg	851	906	4.23	3.97
Hammond	973	1,089	5.58	4.98
Huntingburg	564	608	5.62	5.21
Huntington	1,582	1,679	4.63	4.36
Indianapolis	21,138	23,063	4.99	4.57
Ward 1	1,795	1,829	4.46	4.38
Ward 2	1,400	1,465	4.86	4.65
Ward 3	1,103	1,161	4.68	4.45
Ward 4	729	810	4.47	4.02
Ward 5	698	750	4.91	4.57
Ward 6	688	724	5.09	4.84
Ward 7	1,000	1,099	4.83	4.40
Ward 8	963	1,003	4.84	4.65
Ward 9	595	699	5.28	4.49
Ward 10	515	619	5.56	4.62
Ward 11	334	515	7.16	4.64
Ward 12	578	699	5.77	4.77
Ward 13	714	800	5.14	4.58
Ward 14	887	916	4.59	4.44
Ward 15	879	1,006	5.20	4.54
Ward 16	404	491	7.42	6.10
Ward 17	214	346	7.85	4.86
Ward 18	439	561	5.46	4.27
Ward 19	868	893	5.09	4.95
Ward 20	802	856	4.54	4.26
Ward 21	1,324	1,358	4.73	4.62
Ward 22	1,105	1,157	4.65	4.44
Ward 23	1,069	1,115	4.84	4.64
Ward 24	766	818	4.84	4.53
Ward 25	1,269	1,373	4.98	4.60
Jeffersonville	2,103	2,242	5.07	4.76
Kendallville	725	732	4.08	4.04
Kokomo	1,774	1,896	4.66	4.36
Lafayette	3,476	3,673	4.67	4.42
Laporte	1,545	1,635	4.61	4.36
Lawrenceburg	862	953	4.97	4.50
Lebanon	826	851	4.46	4.33
Logansport	2,820	3,029	4.73	4.40
Madison	1,846	1,993	4.84	4.48
Marion	1,791	1,920	4.90	4.57
Martinsville	588	603	4.56	4.44
Michigan city	1,981	2,157	5.44	5.00
Mishawaka	732	779	4.61	4.33
Mount Vernon	893	1,009	5.27	4.66
Muncie	2,412	2,546	4.70	4.46
New Albany	4,133	4,464	5.10	4.72
Newcastle	661	681	4.08	3.96
Noblesville	669	723	4.57	4.22
Peru	1,473	1,533	4.77	4.58
Plymouth	651	673	4.18	4.03
Portland	855	875	4.36	4.26
Princeton	669	669	4.60	4.60
Richmond	3,665	3,868	4.53	4.29
Rushville	738	800	4.71	4.34
Seymour	1,126	1,186	4.74	4.50
Shelbyville	1,199	1,249	4.55	4.36
South Bend	4,179	4,581	5.22	4.76
Indiana—Continued.				
Terre Haute	6,173	6,598	4.90	4.58
Ward 1	1,246	1,286	4.81	4.66
Ward 2	814	866	5.26	4.94
Ward 3	907	959	4.58	4.33
Ward 4	818	987	5.16	4.28
Ward 5	1,270	1,334	4.90	4.66
Ward 6	984	1,030	4.76	4.55
Not in wards	134	136	4.99	4.92
Tipton	579	610	4.66	4.42
Union	619	650	4.33	4.12
Valparaiso	1,092	1,166	4.66	4.37
Vincennes	1,835	1,896	4.82	4.67
Wabash	1,100	1,160	4.64	4.40
Warsaw	866	923	4.13	3.87
Washington	1,229	1,258	4.93	4.82
West Indianapolis	758	787	4.65	4.48
Winchester	713	732	4.23	4.12
Iowa:				
Atlantic	956	970	4.55	4.49
Belle Plaine	595	605	4.41	4.34
Boone	1,371	1,414	4.76	4.61
Burlington	4,436	4,761	5.09	4.74
Cedar Falls	736	742	4.70	4.66
Cedar Rapids	3,758	3,859	4.80	4.67
Centerville	809	824	4.53	4.45
Chariton	690	727	4.52	4.29
Charles city	673	678	4.16	4.13
Cherokee	664	674	5.18	5.11
Clarinda	644	646	5.07	5.05
Clinton	2,826	2,901	4.82	4.69
Council Bluffs	4,284	4,447	5.01	4.83
Creston	1,506	1,521	4.78	4.73
Davenport	5,328	5,836	5.04	4.60
Ward 1	1,008	1,097	4.82	4.42
Ward 2	827	997	5.08	4.22
Ward 3	658	783	5.32	4.47
Ward 4	883	917	5.21	5.02
Ward 5	912	962	4.74	4.49
Ward 6	798	838	4.88	4.65
Not in wards	242	242	6.17	6.17
Decorah	552	580	5.07	4.83
Des Moines	9,923	10,488	5.05	4.78
Ward 1	1,151	1,162	5.31	5.26
Ward 2	1,392	1,471	4.92	4.66
Ward 3	1,919	2,067	4.91	4.56
Ward 4	1,291	1,372	5.38	5.06
Ward 5	1,553	1,715	5.15	4.66
Ward 6	1,946	2,004	4.82	4.68
Ward 7	671	697	5.05	4.86
Dubuque	5,515	6,180	5.50	4.90
Ward 1	934	968	5.22	5.03
Ward 2	750	855	5.91	5.19
Ward 3	1,248	1,472	5.63	4.77
Ward 4	1,107	1,162	5.20	4.95
Ward 5	1,476	1,723	5.57	4.78
Fairfield	779	807	4.35	4.20
Fort Dodge	1,011	1,074	4.82	4.54
Fort Madison	1,508	1,596	5.24	4.95
Grinnell	704	761	4.73	4.38
Independence	746	750	4.24	4.22
Iowa city	1,491	1,578	4.71	4.45
Keokuk	2,988	3,107	4.72	4.54
Knoxville	613	633	4.29	4.16
Lemars	801	801	5.04	5.04
Lyons	1,271	1,277	4.56	4.54
Maquoketa	705	736	4.36	4.18
Marion	722	733	4.29	4.22
Marshall	1,939	2,025	4.60	4.40
Mason	825	833	4.86	4.81
Missouri Valley	596	617	4.69	4.53
Mount Pleasant	887	914	4.51	4.37

TABLE 4.—TOTAL DWELLINGS AND FAMILIES, AND PERSONS TO A DWELLING AND TO A FAMILY, FOR PLACES HAVING 2,500 INHABITANTS OR MORE: 1890—Continued.

CITIES, TOWNS, VILLAGES, AND BOROUGHS.	Total dwellings.	Total families.	Persons to a dwelling.	Persons to a family.
Iowa—Continued.				
Muscatine	2,366	2,515	4.84	4.55
Newton	627	656	4.09	3.91
Oskaloosa	1,419	1,501	4.62	4.37
Ottumwa	2,762	2,962	5.07	4.73
Perry	635	635	4.54	4.54
Red Oak	736	748	4.51	4.44
Sioux city	5,718	6,032	6.61	6.27
Ward 1	1,138	1,250	6.52	5.93
Ward 2	288	288	10.02	10.02
Ward 3	1,236	1,314	6.37	5.99
Ward 4	961	1,027	7.66	7.17
Ward 5	1,320	1,341	5.86	5.77
Ward 6	775	812	5.85	5.59
Vinton	664	676	4.31	4.24
Washington	765	790	4.23	4.09
Waterloo	1,461	1,543	4.57	4.33
Webster	611	627	4.63	4.51
What Cheer	697	713	4.66	4.55
Kansas:				
Abilene	819	820	4.33	4.33
Argentine	943	1,007	5.02	4.70
Arkansas city	1,681	1,814	4.97	4.60
Atchison	2,874	2,943	4.86	4.74
Chanute	637	657	4.44	4.30
Clay Center	649	652	4.32	4.30
Concordia	688	709	4.63	4.49
Eldorado	754	754	4.43	4.43
Emporia	1,640	1,665	4.60	4.54
Fort Scott	2,552	2,657	4.68	4.50
Girard	595	596	4.27	4.26
Holton	555	578	4.91	4.72
Horton	703	723	4.72	4.59
Hutchinson	1,821	1,861	4.77	4.67
Independence	687	690	4.55	4.53
Junction city	892	928	5.05	4.85
Kansas city	7,708	8,175	4.97	4.69
Ward 1	965	1,052	5.30	4.87
Ward 2	1,465	1,496	4.84	4.74
Ward 3	1,612	1,709	4.76	4.49
Ward 4	987	1,053	4.96	4.64
Ward 5	1,146	1,246	5.03	4.63
Ward 6	1,533	1,619	5.07	4.80
Lawrence	2,186	2,233	4.57	4.48
Leavenworth	4,268	4,397	4.63	4.50
McPherson	679	687	4.67	4.62
Manhattan	615	633	4.88	4.75
Newton	1,257	1,270	4.46	4.41
Olathe	716	732	4.60	4.50
Osage	741	761	4.68	4.56
Osawatomie	398	409	6.69	6.51
Oswego	560	561	4.60	4.59
Ottawa	1,411	1,440	4.43	4.34
Paola	688	715	4.28	4.12
Parsons	1,498	1,508	4.50	4.47
Pittsburg	1,389	1,427	4.82	4.66
Salina	1,244	1,270	4.94	4.84
Topeka	6,670	7,018	4.65	4.42
Ward 1	1,339	1,377	4.32	4.20
Ward 2	1,856	1,988	4.54	4.24
Ward 3	1,452	1,520	4.83	4.62
Ward 4	1,333	1,422	4.90	4.59
Ward 5	690	711	4.71	4.57
Wellington	1,049	1,064	4.19	4.13
Wichita	5,064	5,194	4.71	4.59
Winfield	1,134	1,157	4.57	4.48
Kentucky:				
Ashland	762	822	5.51	5.10
Bellevue	582	643	5.43	4.92
Bowling Green	1,376	1,520	5.67	5.13
Kentucky—Continued.				
Covington	6,133	7,801	6.09	4.79
Ward 1	631	816	6.16	4.76
Ward 2	475	623	6.03	4.60
Ward 3	679	781	5.93	5.15
Ward 4	542	691	6.46	5.07
Ward 5	605	864	6.59	4.61
Ward 6	683	729	5.46	5.11
Ward 7	763	1,024	6.24	4.65
Ward 8	641	916	6.37	4.46
Ward 9	590	696	5.56	4.71
Ward 10	524	661	6.22	4.93
Cynthiana	587	652	5.14	4.63
Danville	628	680	6.00	5.54
Dayton	860	919	4.96	4.64
Frankfort	1,339	1,465	5.89	5.39
Harrodsburg	629	713	5.14	4.53
Henderson	1,674	1,848	5.28	4.78
Hopkinsville	1,112	1,160	5.25	5.03
Lebanon	527	604	5.34	4.66
Lexington	4,317	4,551	5.00	4.74
Louisville	24,999	32,970	6.45	4.89
Ward 1	2,383	2,798	6.04	5.14
Ward 2	1,994	2,657	6.53	4.90
Ward 3	2,039	3,023	6.66	4.49
Ward 4	1,804	2,816	6.99	4.48
Ward 5	1,897	2,758	7.28	5.01
Ward 6	1,124	1,594	7.34	5.18
Ward 7	951	1,110	6.94	5.95
Ward 8	1,295	1,831	7.19	5.08
Ward 9	1,405	2,090	7.38	4.96
Ward 10	2,246	3,125	6.58	4.73
Ward 11	4,401	5,419	5.81	4.72
Ward 12	3,460	3,749	5.45	5.03
Mayfield	558	568	5.21	5.12
Maysville	1,109	1,195	4.83	4.48
Middleboro	446	457	7.33	7.16
Mount Sterling	626	667	5.80	5.44
Newport	4,215	5,316	5.91	4.69
Owensboro	1,865	1,969	5.27	5.00
Paducah	2,479	2,667	5.16	4.80
Paris	733	775	5.75	5.44
Richmond	915	987	5.54	5.14
Shelbyville	540	555	4.96	4.83
Somerset	488	490	5.38	5.36
Winchester	847	1,000	5.34	4.52
Louisiana:				
Alexandria	538	552	5.32	5.18
Baton Rouge	1,650	1,710	6.35	6.13
Donaldsonville	611	703	5.11	4.44
Gretna	771	792	4.32	4.21
Lake Charles	674	702	5.11	4.90
Monroe	809	811	4.02	4.01
New Iberia	611	623	5.64	5.53
New Orleans	43,000	48,582	5.63	4.98
Ward 1	2,483	2,806	5.64	4.99
Ward 2	2,721	3,359	6.03	4.88
Ward 3	4,676	5,314	6.04	5.31
Ward 4	2,446	2,738	5.27	4.71
Ward 5	3,371	4,108	6.37	5.23
Ward 6	2,263	2,750	6.41	5.28
Ward 7	3,808	4,508	5.87	4.96
Ward 8	2,020	2,427	5.49	4.57
Ward 9	3,182	3,426	5.39	5.00
Ward 10	3,910	4,132	5.32	5.03
Ward 11	3,904	4,306	5.38	4.88
Ward 12	2,280	2,398	5.38	5.11
Ward 13	1,453	1,490	5.15	5.02
Ward 14	807	835	6.11	5.90
Ward 15	2,131	2,331	4.85	4.43
Ward 16	796	836	4.43	4.22
Ward 17	749	818	4.79	4.39
Plaquemine	719	732	4.48	4.40
Shreveport	2,576	2,722	4.65	4.40

TABLE 1.—TOTAL DWELLINGS AND FAMILIES, AND PERSONS TO A DWELLING AND TO A FAMILY, FOR PLACES HAVING 2,500 INHABITANTS OR MORE: 1890—Continued.

CITIES, TOWNS, VILLAGES, AND BOROUGHS.	Total dwellings.	Total families.	Persons to a dwelling.	Persons to a family.
Maine:				
Auburn	1,898	2,538	5.93	4.43
Augusta	1,934	2,131	5.44	4.94
Bangor	3,494	4,163	5.47	4.59
Bath	1,790	1,998	4.87	4.37
Belfast	1,081	1,304	4.90	4.06
Biddeford	2,257	2,738	6.40	5.28
Brewer	749	907	5.60	4.62
Bridgton	616	663	4.23	3.93
Bristol	630	673	4.48	4.19
Brunswick	1,103	1,287	5.45	4.67
Bucksport	642	721	4.55	4.05
Calais	1,370	1,567	5.32	4.65
Camden	1,064	1,210	4.34	3.82
Cape Elizabeth	1,129	1,233	4.84	4.43
Caribou	672	680	6.08	6.01
Deering	1,076	1,255	4.97	4.27
Deer Isle	699	772	4.90	4.43
Dexter	603	706	4.53	3.87
Eastport	898	975	5.47	5.03
Ellsworth	1,025	1,139	4.69	4.22
Fairfield	777	882	4.52	3.98
Farmington	731	815	4.39	3.93
Fort Fairfield	597	635	5.91	5.55
Frenchville	356	415	7.19	6.17
Gardiner	1,124	1,324	4.89	4.15
Gorham	664	727	4.35	3.97
Hallowell	635	731	5.01	4.35
Houlton	698	782	5.75	5.13
Kennebunk	730	807	4.35	3.93
Kittery	637	683	4.50	4.19
Lewiston	2,539	4,140	8.55	5.24
Lisbon	646	694	4.83	4.50
Norway	601	650	4.43	4.10
Oldtown	910	1,083	5.84	4.90
Orono	520	539	5.37	5.18
Paris	707	802	4.46	3.94
Pittsfield	509	545	4.92	4.59
Portland	5,804	8,230	6.28	4.43
Ward 1	1,063	1,461	5.76	4.19
Ward 2	715	1,156	7.24	4.48
Ward 3	776	1,165	6.57	4.37
Ward 4	689	1,056	7.04	4.59
Ward 5	710	952	5.90	4.40
Ward 6	809	1,050	5.80	4.47
Ward 7	1,042	1,390	6.04	4.53
Presque Isle	572	617	5.33	4.94
Richmond	655	721	4.71	4.27
Rockland	1,902	2,048	4.30	3.99
Saco	1,380	1,507	4.40	4.03
Sanford	694	907	6.05	4.63
Skowhegan	1,059	1,192	4.79	4.25
South Berwick	685	763	5.01	4.50
Thomaston	566	674	5.32	4.46
Vinalhaven	531	607	4.93	4.31
Waldoboro	850	933	4.12	3.76
Waterville	1,273	1,463	5.58	4.86
Westbrook	1,154	1,422	5.75	4.66
Maryland:				
Annapolis	1,297	1,403	5.86	5.42
Baltimore	72,112	86,654	6.02	5.01
Ward 1	3,603	4,494	6.15	4.93
Ward 2	2,388	3,714	7.05	4.54
Ward 3	2,605	3,354	6.05	4.70
Ward 4	2,410	3,271	6.55	4.82
Ward 5	2,791	3,324	5.66	4.76
Ward 6	4,631	5,467	5.68	4.81
Ward 7	4,386	5,154	5.72	4.87
Ward 8	3,911	4,496	6.31	5.49
Ward 9	2,067	2,552	7.40	6.00
Ward 10	2,592	3,225	6.08	4.89
Ward 11	3,266	4,205	6.22	4.83
Ward 12	3,897	4,171	6.14	5.74
Ward 13	2,346	2,968	6.22	4.92
Ward 14	3,018	3,501	5.79	4.99
Maryland—Continued.				
Baltimore—Continued.				
Ward 15	2,346	3,053	6.30	4.84
Ward 16	2,392	3,173	5.96	4.49
Ward 17	4,222	5,076	5.97	4.97
Ward 18	4,783	5,607	5.53	4.72
Ward 19	4,156	4,735	5.89	5.17
Ward 20	3,490	3,955	5.74	5.07
Ward 21	2,741	2,866	5.86	5.60
Ward 22	4,071	4,293	5.73	5.44
Cambridge	929	953	4.51	4.40
Chestertown	558	558	4.72	4.72
Cumberland	2,356	2,427	5.40	5.24
Easton	614	615	4.79	4.78
Frederick	1,655	1,691	4.95	4.85
Frostburg	771	775	4.93	4.91
Hagerstown	2,010	2,044	5.03	4.95
Havre de Grace	668	669	4.86	4.85
Salisbury	603	637	4.82	4.56
Sparrow Point	455	464	5.51	5.40
Westminster	574	608	5.06	4.77
Massachusetts:				
Abington	882	1,067	4.83	3.99
Adams	1,544	1,812	5.97	5.08
Amesbury	1,859	2,177	5.27	4.50
Amherst	882	982	5.12	4.59
Andover	1,156	1,254	5.31	4.90
Arlington	989	1,130	5.69	4.98
Ashland	470	544	5.39	4.65
Athol	1,171	1,566	5.40	4.04
Attleboro	1,309	1,719	5.79	4.41
Barnstable	1,111	1,126	3.62	3.57
Beverly	1,821	2,564	5.94	4.22
Blackstone	956	1,232	6.42	4.98
Boston	52,669	89,716	8.52	5.00
Ward 1	2,651	4,369	7.41	4.49
Ward 2	1,816	3,282	9.52	5.27
Ward 3	1,646	2,977	7.96	4.40
Ward 4	1,830	2,876	7.02	4.47
Ward 5	1,505	2,514	8.25	4.94
Ward 6	1,391	3,427	13.26	5.38
Ward 7	953	2,122	13.79	6.19
Ward 8	1,217	2,671	10.70	4.88
Ward 9	1,453	2,532	8.71	5.00
Ward 10	746	1,084	11.00	7.57
Ward 11	2,457	4,004	8.82	5.41
Ward 12	1,066	2,450	11.81	5.14
Ward 13	2,033	4,681	11.01	4.78
Ward 14	3,294	5,339	8.00	4.94
Ward 15	2,146	3,877	8.41	4.66
Ward 16	1,451	3,241	12.44	5.57
Ward 17	1,620	2,834	9.65	5.52
Ward 18	1,712	2,561	9.37	6.26
Ward 19	2,437	4,923	9.44	4.68
Ward 20	3,043	5,242	8.00	4.64
Ward 21	3,263	4,778	7.03	4.80
Ward 22	2,025	4,103	9.88	4.88
Ward 23	3,855	5,213	6.48	4.80
Ward 24	4,961	6,178	5.97	4.80
Ward 25	2,098	2,438	5.73	4.94
Bradford	687	841	5.41	4.42
Braintree	1,012	1,163	4.79	4.17
Bridgewater	757	813	5.61	5.23
Brockton	4,208	6,210	6.49	4.40
Ward 1	445	600	6.18	4.59
Ward 2	566	894	6.71	4.25
Ward 3	779	1,171	6.32	4.20
Ward 4	607	909	6.85	4.57
Ward 5	611	890	6.71	4.60
Ward 6	574	834	6.40	4.41
Ward 7	626	912	6.23	4.27
Brookfield	574	747	5.84	4.49
Brookline	1,686	2,377	7.18	5.09
Cambridge	10,305	14,159	6.80	4.95
Ward 1	2,020	2,355	6.34	5.44
Ward 2	2,666	4,057	7.19	4.73
Ward 3	1,626	2,587	7.85	4.93
Ward 4	2,734	3,599	6.22	4.72
Ward 5	1,259	1,561	6.58	5.31

TABLE 4.—TOTAL DWELLINGS AND FAMILIES, AND PERSONS TO A DWELLING AND TO A FAMILY, FOR PLACES HAVING 2,500 INHABITANTS OR MORE: 1890—Continued.

CITIES, TOWNS, VILLAGES, AND BOROUGHS.	Total dwellings.	Total families.	Persons to a dwelling.	Persons to a family.
Massachusetts—Cont'd.				
Canton	887	949	5.12	4.78
Chelmsford	620	627	4.35	4.30
Chelsea	4,477	6,210	6.23	4.49
Ward 1	865	1,220	6.26	4.44
Ward 2	1,113	1,624	6.35	4.35
Ward 3	1,141	1,563	6.25	4.56
Ward 4	1,358	1,803	6.11	4.60
Chicopee	2,049	2,582	6.86	5.44
Clinton	1,535	2,014	6.79	5.18
Concord	706	742	6.27	5.97
Dalton	546	584	5.28	4.94
Danvers	1,178	1,464	6.33	5.09
Dartmouth	760	816	4.11	3.83
Dedham	1.435	1.498	4.96	4.76
Deerfield	603	648	4.83	4.49
Dennis	841	849	3.45	3.41
Dudley	417	602	7.06	4.89
East Bridgewater	670	722	4.34	4.03
Easthampton	769	892	5.72	4.93
Easton	928	1,016	4.84	4.42
Everett	2,101	2,561	5.27	4.32
Fairhaven	679	796	4.30	3.67
Fall River	6,644	14,383	11.20	5.17
Ward 1	1,086	2,203	11.29	5.56
Ward 2	722	1,575	10.15	4.65
Ward 3	566	1,388	12.54	5.12
Ward 4	666	1,657	12.60	5.07
Ward 5	523	1,413	14.37	5.32
Ward 6	1,019	2,234	12.19	5.56
Ward 7	583	1,227	9.60	4.56
Ward 8	462	689	6.66	4.47
Ward 9	1,017	1,997	10.52	5.36
Falmouth	607	671	4.23	3.83
Fitchburg	3,469	4,691	6.35	4.70
Foxboro	683	772	4.29	3.80
Framingham	1,868	1,985	4.95	4.65
Franklin	869	1,047	5.56	4.61
Gardner	1,461	1,909	5.77	4.41
Gloucester	3,581	4,560	6.88	5.41
Grafton	907	1,065	5.51	4.70
Great Barrington	929	1,001	4.96	4.61
Greenfield	1,019	1,208	5.15	4.35
Hardwick	491	570	5.95	5.13
Harwich	743	793	3.68	3.45
Haverhill	4,142	5,940	6.62	4.61
Ward 1	436	659	7.43	4.92
Ward 2	446	626	5.71	4.07
Ward 3	519	772	7.90	5.31
Ward 4	673	832	5.34	4.32
Ward 5	1,260	1,903	7.26	4.80
Ward 6	808	1,148	5.93	4.17
Hingham	1,039	1,130	4.39	4.04
Holden	478	572	5.49	4.59
Holliston	589	670	4.45	3.91
Holyoke	3,140	6,725	11.35	5.30
Ward 1	337	808	12.90	5.38
Ward 2	281	902	18.31	5.70
Ward 3	310	930	16.40	5.47
Ward 4	494	1,405	15.41	5.42
Ward 5	367	659	8.32	4.63
Ward 6	634	1,198	9.82	5.20
Ward 7	717	823	5.81	5.06
Hopkinton	788	912	5.19	4.48
Hudson	845	1,049	5.53	4.45
Hyde Park	1,694	2,135	6.02	4.77
Ipswich	870	1,034	5.10	4.29
Lawrence	5,811	9,062	7.68	4.93
Ward 1	983	1,511	7.07	4.60
Ward 2	795	1,193	7.97	5.31
Ward 3	917	1,755	9.13	4.77
Ward 4	926	1,572	9.88	5.82
Ward 5	1,269	1,761	6.22	4.48
Ward 6	921	1,270	6.47	4.69
Lee	805	856	4.70	4.42
Leicester	581	691	5.37	4.52
Massachusetts—Cont'd.				
Lenox	451	522	6.41	5.53
Leominster	1,316	1,706	5.52	4.26
Lexington	635	684	5.03	4.67
Lowell	10,794	14,892	7.20	5.22
Ward 1	1,249	1,951	9.13	5.84
Ward 2	1,985	2,422	6.64	5.45
Ward 3	2,103	2,882	6.80	4.96
Ward 4	2,120	2,685	6.07	4.79
Ward 5	1,866	2,837	8.56	5.63
Ward 6	1,471	2,115	6.79	4.72
Lynn	8,532	12,205	6.53	4.57
Ward 1	232	301	5.35	4.12
Ward 2	616	734	5.10	4.28
Ward 3	2,068	2,963	5.91	4.12
Ward 4	1,469	2,221	7.66	5.06
Ward 5	1,808	2,771	7.21	4.71
Ward 6	2,000	2,778	6.40	4.60
Ward 7	339	437	6.05	4.69
Malden	4,125	5,140	5.58	4.48
Mansfield	708	816	4.85	4.21
Marblehead	1,447	2,040	5.67	4.02
Marlboro	2,153	2,774	6.41	4.98
Maynard	563	563	4.80	4.80
Medford	2,145	2,394	5.17	4.63
Medway	678	741	4.40	4.03
Melrose	1,742	1,922	4.89	4.43
Merrimac	583	624	4.52	4.22
Methuen	1,001	1,076	4.81	4.47
Middleboro	1,260	1,474	4.81	4.11
Milford	1,525	2,037	5.76	4.31
Millbury	681	963	6.50	4.60
Milton	719	860	5.95	4.97
Monson	706	775	5.17	4.71
Montague	980	1,327	6.42	4.74
Nantucket	895	973	3.65	3.36
Natick*	1,673	2,072	5.45	4.40
Needham	622	672	4.88	4.52
New Bedford	6,067	9,023	6.71	4.51
Ward 1	1,370	2,084	7.99	5.25
Ward 2	810	1,174	5.65	3.90
Ward 3	842	1,274	5.48	3.62
Ward 4	612	868	5.75	4.06
Ward 5	924	1,204	5.72	4.39
Ward 6	1,509	2,419	7.82	4.88
Newburyport	2,896	3,286	4.82	4.24
Newton	4,269	4,740	5.71	5.14
North Adams	2,397	3,136	6.71	5.13
Northampton	2,512	2,998	5.97	5.00
North Andover	702	807	5.33	4.64
North Attleboro	1,214	1,499	5.54	4.49
Northbridge	678	931	6.79	4.94
North Brookfield	638	911	6.07	4.25
Norwood	717	826	5.21	4.52
Orange	791	1,164	5.77	3.92
Oxford	563	659	4.65	3.97
Palmer	1,203	1,282	5.42	5.09
Peabody	1,602	2,189	6.34	4.64
Pepperell	626	751	5.00	4.16
Pittsfield	3,116	3,554	5.55	4.86
Plymouth	1,417	1,780	5.16	4.11
Provincetown	987	1,223	4.70	3.80
Quincy	2,983	3,452	5.61	4.84
Randolph	828	933	4.77	4.23
Reading	848	998	4.82	4.10
Revere	1,026	1,226	5.52	4.62
Rockland	1,070	1,242	4.87	4.20
Rockport	770	1,020	5.31	4.01
Salem	4,530	7,010	6.80	4.39
Ward 1	581	1,081	8.02	4.31
Ward 2	893	1,263	5.82	4.11
Ward 3	645	964	6.18	4.14
Ward 4	775	1,134	6.54	4.47
Ward 5	962	1,581	8.10	4.93
Ward 6	674	987	6.08	4.15

TABLE 4.—TOTAL DWELLINGS AND FAMILIES, AND PERSONS TO A DWELLING AND TO A FAMILY, FOR PLACES HAVING 2,500 INHABITANTS OR MORE: 1890—Continued.

CITIES, TOWNS, VILLAGES, AND BOROUGHS.	Total dwellings.	Total families.	Persons to a dwelling.	Persons to a family.
Massachusetts—Cont'd.				
Saugus	756	837	4.86	4.39
Somerville	6,542	8,949	6.14	4.49
Ward 1	1,519	2,255	6.66	4.49
Ward 2	2,018	2,920	6.55	4.52
Ward 3	1,605	1,948	5.32	4.38
Ward 4	1,400	1,826	5.92	4.54
Southbridge	1,294	1,519	5.92	5.04
South Hadley	705	858	6.04	4.97
Spencer	1,167	1,793	7.50	4.88
Springfield	6,881	9,916	6.42	4.46
Ward 1	1,664	2,638	7.26	4.58
Ward 2	492	899	8.67	4.74
Ward 3	654	1,176	7.73	4.30
Ward 4	708	962	6.17	4.54
Ward 5	1,915	2,353	5.17	4.21
Ward 6	561	788	6.50	4.63
Ward 7	506	584	4.73	4.09
Ward 8	381	516	6.50	4.80
Stoneham	1,184	1,438	5.20	4.28
Stoughton	1,009	1,162	4.81	4.18
Sutton	511	673	6.22	4.73
Swampscott	583	742	5.49	4.31
Taunton	4,036	5,470	6.31	4.65
Ward 1	747	1,089	6.17	4.23
Ward 2	282	383	5.66	4.17
Ward 3	485	791	7.64	4.68
Ward 4	371	494	5.44	4.09
Ward 5	255	273	4.31	4.03
Ward 6	416	610	6.43	4.38
Ward 7	426	527	5.71	4.62
Ward 8	1,054	1,303	6.94	5.61
Templeton	601	726	4.99	4.13
Tewksbury	341	363	7.38	6.93
Uxbridge	627	738	5.44	4.62
Wakefield	1,265	1,619	5.52	4.31
Walpole	559	622	4.66	4.19
Waltham	3,357	3,823	5.57	4.89
Ware	1,288	1,432	5.69	5.12
Wareham	799	871	4.32	3.96
Warren	899	968	5.21	4.84
Watertown	1,252	1,462	5.65	4.84
Webster	1,324	1,514	5.31	4.64
Wellesley	542	573	6.64	6.28
Westboro	801	990	6.49	5.25
West Boylston	478	663	6.32	4.55
Westfield	1,866	2,342	5.25	4.19
Westport	614	686	4.23	3.79
West Springfield	870	1,145	5.84	4.43
Weymouth	2,280	2,540	4.77	4.28
Whitman	924	1,110	4.81	4.00
Williamstown	733	849	5.76	4.97
Winchendon	867	1,023	5.06	4.29
Winchester	920	1,005	5.28	4.84
Winthrop	584	584	4.67	4.67
Woburn	2,459	2,872	5.49	4.70
Worcester	9,785	17,800	8.65	4.76
Ward 1	1,051	1,776	7.66	4.53
Ward 2	1,497	2,772	9.34	5.04
Ward 3	1,004	1,753	9.22	5.28
Ward 4	941	2,033	10.46	4.84
Ward 5	1,622	3,353	10.21	4.94
Ward 6	1,165	1,897	7.59	4.66
Ward 7	1,385	2,396	7.46	4.31
Ward 8	1,120	1,820	6.96	4.28
Wrentham	552	626	4.65	4.10
Michigan:				
Adrian	2,103	2,182	4.16	4.01
Albion	903	932	4.17	4.04
Allegan	669	695	3.99	3.84
Alpena	2,011	2,301	5.61	4.90
Ann Arbor	2,014	2,241	4.68	4.21
Ausable	799	869	5.42	4.98
Battle Creek	2,817	3,199	4.68	4.13
Michigan—Continued.				
Bay city	5,253	5,525	5.30	5.04
Ward 1	581	581	4.98	4.98
Ward 2	418	422	6.23	6.17
Ward 3	343	369	5.34	4.96
Ward 4	686	737	5.10	4.75
Ward 5	580	583	4.85	4.82
Ward 6	618	633	4.67	4.56
Ward 7	511	512	4.86	4.85
Ward 8	498	579	6.13	5.27
Ward 9	232	265	6.41	5.62
Ward 10	344	385	5.90	5.27
Ward 11	442	459	5.12	4.93
Benton Harbor	849	901	4.35	4.10
Bessemer	389	449	6.60	5.71
Big Rapids	1,179	1,204	4.50	4.40
Cadillac	920	987	4.85	4.52
Charlotte	995	1,031	3.89	3.75
Cheboygan	1,204	1,234	5.18	5.05
Coldwater	1,324	1,384	3.96	3.79
Detroit	36,992	42,209	5.57	4.88
Ward 1	2,226	2,411	5.91	5.46
Ward 2	1,914	2,081	5.72	5.26
Ward 3	2,493	3,093	5.72	4.61
Ward 4	2,360	2,567	5.08	4.67
Ward 5	2,662	3,319	6.13	4.92
Ward 6	2,795	3,038	4.95	4.56
Ward 7	2,256	2,880	6.42	5.03
Ward 8	2,590	2,744	4.86	4.59
Ward 9	3,493	4,494	6.15	4.78
Ward 10	3,232	3,449	4.95	4.64
Ward 11	2,572	2,809	5.43	4.97
Ward 12	2,479	2,923	5.81	4.93
Ward 13	1,606	1,749	5.49	5.04
Ward 14	1,568	1,638	5.23	5.00
Ward 15	1,104	1,183	5.42	5.06
Ward 16	1,642	1,831	5.74	5.15
Dowagiac	721	761	3.89	3.69
Escanaba	994	1,189	6.85	5.73
Flint	2,153	2,326	4.55	4.21
Fort Gratiot	569	576	4.98	4.92
Grand Haven	1,026	1,037	4.90	4.84
Grand Rapids	11,411	13,393	5.28	4.50
Ward 1	1,754	2,117	5.44	4.50
Ward 2	605	841	5.31	3.82
Ward 3	930	949	5.28	5.17
Ward 4	1,228	1,482	5.57	4.62
Ward 5	1,361	1,579	5.22	4.50
Ward 6	1,356	1,539	5.25	4.63
Ward 7	1,224	1,450	5.34	4.51
Ward 8	593	767	5.55	4.29
Ward 9	850	991	5.40	4.63
Ward 10	1,510	1,678	4.73	4.26
Greenville	759	781	4.03	3.91
Hastings	708	762	4.20	3.90
Hillsdale	933	1,002	4.20	3.91
Holland	755	798	5.23	4.94
Ionia	1,017	1,099	4.41	4.08
Iron Mountain	1,179	1,331	7.29	6.46
Ironwood	1,067	1,198	7.26	6.46
Ishpeming	1,475	1,898	7.59	5.90
Jackson	4,469	4,840	4.65	4.30
Kalamazoo	3,651	3,930	4.89	4.54
Lansing	2,817	2,941	4.65	4.45
Lapeer	674	688	4.08	4.00
Ludington	1,425	1,622	5.28	4.63
Manistee	2,256	2,557	5.68	5.01
Manistique	489	529	6.01	5.56
Marine	662	695	4.94	4.70
Marquette	1,346	1,612	6.76	5.64
Marshall	984	1,024	4.03	3.88
Menominee	1,520	1,919	6.99	5.54
Monroe	1,041	1,097	5.05	4.79
Mount Clemens	1,028	1,082	4.62	4.39
Mount Pleasant	590	626	4.58	4.31
Muskegon	4,526	4,810	5.02	4.72
Negaunee	839	996	7.24	6.10

TABLE 4.—TOTAL DWELLINGS AND FAMILIES, AND PERSONS TO A DWELLING AND TO A FAMILY, FOR PLACES HAVING 2,500 INHABITANTS OR MORE: 1890—Continued.

CITIES, TOWNS, VILLAGES, AND BOROUGHS.	Total dwellings.	Total families.	Persons to a dwelling.	Persons to a family.
Michigan—Continued.				
Niles	1,009	1,072	4.16	3.92
Oscoda	617	681	5.82	5.28
Owosso	1,401	1,499	4.69	4.38
Petoskey	636	682	4.52	4.21
Pontiac	1,224	1,232	5.07	5.03
Port Huron	2,742	2,810	4.94	4.82
Red Jacket	359	528	8.56	5.82
Saginaw	8,990	9,392	5.15	4.93
Ward 1	691	732	5.37	5.07
Ward 2	840	863	4.71	4.58
Ward 3	454	497	7.84	7.16
Ward 4	784	817	4.86	4.67
Ward 5	905	952	5.25	4.99
Ward 6	555	573	5.46	5.29
Ward 7	796	802	4.65	4.62
Ward 8	358	389	4.99	4.60
Ward 9	416	416	4.64	4.64
Ward 10	676	719	4.79	4.50
Ward 11	635	661	5.18	4.98
Ward 12	558	586	4.97	4.74
Ward 13	410	430	5.04	4.80
Ward 14	438	451	4.82	4.68
Ward 15	474	504	5.49	5.16
St. Ignace	456	470	5.93	5.75
St. Johns	765	770	4.09	4.06
St. Joseph	692	771	5.39	4.84
Sault Ste. Marie	1,034	1,100	5.57	5.24
Three Rivers	755	791	4.15	3.96
Traverse	686	735	6.35	5.92
West Bay city	2,407	2,554	5.39	5.08
Wyandotte	742	755	5.14	5.06
Ypsilanti	1,333	1,435	4.60	4.27
Minnesota:				
Albert Lea	684	687	4.83	4.81
Anoka	865	888	4.92	4.79
Austin	742	796	5.26	4.90
Brainerd	1,099	1,204	5.19	4.74
Cloquet	331	349	7.64	7.25
Crookston	657	658	5.26	5.25
Duluth	4,052	4,841	8.17	6.84
Ward 1	284	341	11.46	9.55
Ward 2	341	366	6.53	6.08
Ward 3	1,177	1,467	8.35	6.70
Ward 4	1,001	1,199	8.72	7.28
Ward 5	694	885	8.10	6.35
Ward 6	555	583	6.21	5.91
Faribault	1,135	1,200	5.74	5.43
Fergus Falls	772	791	4.89	4.77
Hastings	778	794	4.76	4.67
Mankato	1,678	1,804	5.27	4.90
Minneapolis	25,281	32,901	6.52	5.01
Ward 1	1,475	2,041	7.03	5.08
Ward 2	1,621	1,969	5.83	4.80
Ward 3	3,652	4,988	6.48	4.74
Ward 4	3,047	3,997	7.43	5.67
Ward 5	2,853	3,607	7.20	5.69
Ward 6	2,123	3,194	7.46	4.96
Ward 7	2,313	2,862	5.73	4.63
Ward 8	2,424	2,784	5.52	4.81
Ward 9	2,075	2,741	6.04	4.57
Ward 10	767	856	5.89	5.27
Ward 11	2,200	3,052	6.52	4.70
Ward 12	331	366	5.74	5.19
Ward 13	400	444	5.78	5.20
New Ulm	738	787	5.07	4.75
Northfield	552	575	4.82	4.62
Owatonna	805	807	4.78	4.77
Red Wing	1,215	1,319	5.18	4.77
Rochester	901	946	5.91	5.62
St. Cloud	1,278	1,362	6.01	5.64
Minnesota—Continued.				
St. Paul	20,976	25,832	6.35	5.15
Ward 1	2,752	3,470	6.21	4.92
Ward 2	2,319	2,761	5.89	4.95
Ward 3	878	1,138	8.56	6.60
Ward 4	1,527	2,195	8.28	5.76
Ward 5	2,484	3,034	6.09	4.98
Ward 6	2,430	3,016	6.08	4.90
Ward 7	1,611	1,787	6.29	5.67
Ward 8	3,848	4,738	6.06	4.93
Ward 9	2,110	2,599	6.28	5.10
Ward 10	557	600	5.42	5.03
Ward 11	460	494	5.70	5.30
St. Peter	528	560	6.95	6.56
Stillwater	1,713	2,073	6.57	5.43
West Duluth	508	571	6.63	5.90
Winona	3,479	3,717	5.23	4.90
Mississippi:				
Aberdeen	704	725	4.90	4.76
Biloxi	674	688	4.80	4.70
Columbus	846	866	5.39	5.26
Greenville	1,481	1,503	4.50	4.43
Jackson	1,205	1,271	4.91	4.66
Meridian	1,880	2,080	5.65	5.11
Natchez	1,875	2,033	5.39	4.97
Vicksburg	2,498	2,942	5.35	4.55
Water Valley	604	604	4.69	4.69
Wesson	442	523	7.17	6.06
West Point	544	565	5.08	4.89
Yazoo	760	778	4.32	4.22
Missouri:				
Aurora	661	682	5.27	5.11
Bonne Terre	723	737	5.14	5.05
Boonville	721	794	5.74	5.22
Brookfield	921	921	4.94	4.94
Butler	648	663	4.34	4.24
Cameron	630	636	4.63	4.59
Cape Girardeau	818	881	5.25	4.88
Carrollton	773	799	5.02	4.85
Carterville	570	574	5.06	5.02
Carthage	1,510	1,573	5.29	5.07
Chillicothe	1,210	1,275	4.72	4.48
Clinton	985	1,016	4.81	4.66
Columbia	802	821	4.99	4.87
De Soto	786	820	5.04	4.83
Fulton	652	715	6.62	6.03
Hannibal	2,738	2,868	4.70	4.48
Holden	562	565	4.48	4.46
Independence	1,328	1,350	4.80	4.73
Jefferson	880	1,053	7.66	6.40
Joplin	1,908	2,001	5.21	4.97
Kansas city	23,140	26,734	5.74	4.96
Ward 1	1,099	1,255	6.35	5.56
Ward 2	686	793	7.88	6.81
Ward 3	1,532	1,821	7.09	5.97
Ward 4	2,039	2,306	5.63	4.97
Ward 5	1,603	1,822	5.20	4.58
Ward 6	1,494	1,930	6.52	5.05
Ward 7	2,498	2,834	5.48	4.83
Ward 8	2,692	3,191	5.99	5.05
Ward 9	4,244	4,945	5.29	4.54
Ward 10	2,720	3,158	5.37	4.62
Ward 11	892	922	5.17	5.00
Ward 12	368	404	5.09	4.63
Ward 13	640	689	5.29	4.92
Ward 14	633	664	5.02	4.78
Kirksville	735	757	4.78	4.64
Lamar	632	640	4.53	4.47
Lexington	914	958	4.96	4.74
Liberty	513	513	4.99	4.99
Louisiana	950	1,051	5.36	4.84
Macon	734	778	4.59	4.33

TABLE 4.—TOTAL DWELLINGS AND FAMILIES, AND PERSONS TO A DWELLING AND TO A FAMILY, FOR PLACES HAVING 2,500 INHABITANTS OR MORE: 1890—Continued.

CITIES, TOWNS, VILLAGES, AND BOROUGHS.	Total dwellings.	Total families.	Persons to a dwelling.	Persons to a family.
Missouri—Continued.				
Marshall	846	886	5.08	4.85
Maryville	894	910	4.52	4.44
Mexico	1,031	1,054	4.65	4.54
Moberly	1,696	1,746	4.84	4.71
Nevada	1,463	1,509	4.96	4.81
Palmyra	484	538	5.20	4.67
Pierce	528	542	4.76	4.63
Rich Hill	846	866	4.74	4.63
Richmond	584	597	4.96	4.85
St. Charles	1,038	1,257	5.94	4.90
St. Joseph	9,460	9,902	5.53	5.28
Ward 1	1,272	1,309	4.96	4.82
Ward 2	818	843	4.82	4.68
Ward 3	1,478	1,601	6.22	5.74
Ward 4	1,030	1,062	5.51	5.34
Ward 5	1,705	1,791	5.98	5.70
Ward 6	1,235	1,290	5.39	5.16
Ward 7	1,324	1,380	5.42	5.20
Ward 8	598	626	5.32	5.08
St. Louis	60,937	91,756	7.41	4.92
Ward 1	1,372	2,287	8.23	4.94
Ward 2	1,280	2,443	8.51	4.46
Ward 3	1,541	2,762	8.75	4.88
Ward 4	1,609	2,379	7.95	5.38
Ward 5	1,690	3,623	9.90	4.62
Ward 6	2,418	3,782	7.60	4.86
Ward 7	2,007	4,492	10.21	4.56
Ward 8	1,334	3,136	9.99	4.25
Ward 9	2,588	4,292	8.00	4.82
Ward 10	1,746	4,154	10.17	4.27
Ward 11	2,685	3,378	6.84	5.44
Ward 12	1,862	3,341	8.18	4.56
Ward 13	2,196	2,514	5.39	4.71
Ward 14	2,071	3,270	7.42	4.70
Ward 15	1,592	2,458	7.48	4.85
Ward 16	1,822	2,945	7.58	4.69
Ward 17	1,873	3,108	8.12	4.89
Ward 18	2,574	3,483	6.78	5.01
Ward 19	2,294	3,223	7.13	5.08
Ward 20	2,112	2,670	7.00	5.54
Ward 21	2,179	3,277	7.67	5.10
Ward 22	2,505	2,952	6.26	5.31
Ward 23	2,410	3,860	8.22	5.13
Ward 24	2,743	3,309	6.12	5.07
Ward 25	2,739	3,750	6.67	4.87
Ward 26	3,097	3,507	5.84	5.16
Ward 27	2,729	3,094	6.55	5.78
Ward 28	3,869	4,267	5.79	5.25
Sedalia	2,748	2,916	5.12	4.82
Springfield	4,297	4,502	5.08	4.85
Trenton	1,088	1,120	4.63	4.50
Warrensburg	948	983	4.96	4.79
Washington	516	566	5.28	4.81
Webb	1,037	1,101	4.86	4.58
Montana:				
Anaconda	762	770	5.22	5.16
Butte	1,946	1,984	5.51	5.40
Great Falls	571	584	6.97	6.81
Helena	2,555	2,739	5.41	5.05
Livingston	492	504	5.79	5.65
Missoula	535	559	6.40	6.13
Nebraska:				
Beatrice	2,225	2,300	6.22	6.02
Columbus	596	608	5.26	5.15
Fairbury	579	599	4.54	4.39
Fremont	1,366	1,378	4.94	4.90
Grand Island	1,453	1,546	5.19	4.87
Hastings	2,441	2,455	5.56	5.53
Holdrege	472	479	5.51	5.43
Kearney	1,538	1,556	5.25	5.19
Lincoln	8,848	9,256	6.23	5.96
Ward 1	1,273	1,341	6.99	6.63
Ward 2	1,232	1,333	6.47	5.98
Ward 3	1,024	1,087	6.77	6.38
Ward 4	1,864	1,939	6.40	6.16
Ward 5	2,034	2,050	5.69	5.64
Ward 6	647	699	4.99	4.62
Ward 7	774	807	5.97	5.73
Nebraska—Continued.				
Nebraska city	1,800	1,852	6.39	6.21
Norfolk	612	620	4.96	4.90
North Platte	625	626	4.89	4.88
Omaha	20,194	22,485	6.96	6.25
Ward 1	1,948	2,255	6.11	5.28
Ward 2	2,656	3,089	6.60	5.68
Ward 3	2,089	2,662	10.48	8.23
Ward 4	2,010	2,300	9.90	8.65
Ward 5	2,307	2,538	6.73	6.11
Ward 6	3,493	3,648	5.43	5.20
Ward 7	1,499	1,602	5.82	5.45
Ward 8	2,747	2,861	6.29	6.04
Ward 9	1,445	1,530	6.04	5.71
Plattsmouth	1,403	1,426	5.98	5.88
South Omaha	1,542	1,561	5.23	5.16
York	772	782	4.41	4.35
Nevada:				
Carson	804	805	4.91	4.91
Reno	735	771	4.85	4.62
Virginia city	1,708	1,741	4.98	4.89
New Hampshire:				
Berlin	364	702	10.24	5.31
Claremont	1,095	1,307	5.08	4.26
Concord	3,360	3,942	5.06	4.31
Derry	553	626	4.71	4.16
Dover	2,489	2,913	5.14	4.39
Exeter	842	1,049	5.09	4.08
Farmington	763	789	4.02	3.88
Franklin	767	963	5.33	4.24
Gilford	710	876	5.05	4.09
Haverhill	643	647	3.96	3.93
Keene	1,613	1,856	4.62	4.01
Laconia	1,108	1,297	5.54	4.74
Lancaster	633	649	5.33	5.20
Lebanon	736	920	5.11	4.09
Littleton	679	823	4.96	4.09
Manchester	5,309	8,556	8.31	5.16
Ward 1	500	705	7.72	5.47
Ward 2	641	829	5.44	4.21
Ward 3	799	1,372	8.93	5.20
Ward 4	816	1,391	8.38	4.92
Ward 5	564	1,334	13.39	5.66
Ward 6	821	1,070	5.68	4.36
Ward 7	286	358	7.67	6.13
Ward 8	882	1,497	9.52	5.61
Milford	723	730	4.17	4.13
Nashua	3,534	4,094	5.46	4.72
Newmarket	459	585	5.97	4.69
Newport	608	671	4.31	3.91
Pembroke	527	594	6.02	5.34
Peterboro	538	640	4.66	3.92
Pittsfield	543	643	4.80	4.05
Portsmouth	2,127	2,312	4.62	4.25
Rochester	1,545	1,682	4.79	4.40
Somersworth	1,011	1,223	6.14	5.08
Winchester	494	571	5.23	4.53
Wolfboro	566	651	5.34	4.64
New Jersey:				
Atlantic city	2,801	2,851	4.66	4.58
Bayonne	2,697	3,487	7.06	5.46
Bordentown	952	955	4.45	4.43
Bridgeton	2,597	2,649	4.40	4.31
Burlington	1,618	1,627	4.49	4.46
Camden	12,362	12,667	4.72	4.60
Ward 1	1,564	1,592	4.89	4.81
Ward 2	1,964	2,004	4.86	4.76
Ward 3	984	999	4.61	4.54
Ward 4	1,122	1,137	4.72	4.66
Ward 5	1,536	1,594	4.77	4.60
Ward 6	1,541	1,595	4.51	4.36
Ward 7	1,327	1,358	4.63	4.53
Ward 8	1,278	1,322	4.69	4.54
Ward 9	1,046	1,066	4.65	4.57

TABLE 4.—TOTAL DWELLINGS AND FAMILIES, AND PERSONS TO A DWELLING AND TO A FAMILY, FOR PLACES HAVING 2,500 INHABITANTS OR MORE: 1890—Continued.

CITIES, TOWNS, VILLAGES, AND BOROUGHS.	Total dwellings.	Total families.	Persons to a dwelling.	Persons to a family.
New Jersey—Continued.				
Elizabeth	5,820	7,683	6.49	4.92
Ward 1	1,350	1,858	6.57	4.78
Ward 2	1,015	1,496	7.50	5.09
Ward 3	884	1,228	6.60	4.75
Ward 4	347	460	6.38	4.81
Ward 5	1,036	1,208	5.78	4.96
Ward 6	443	525	5.86	4.95
Ward 7	323	364	6.20	5.51
Ward 8	422	544	6.26	4.85
Freehold	572	604	5.13	4.85
Gloucester	1,323	1,324	4.96	4.96
Hackensack	1,149	1,318	5.23	4.56
Haddonfield	534	535	4.69	4.68
Hammonton	730	909	5.25	4.22
Harrison	1,168	1,794	7.14	4.65
Hoboken	3,411	9,413	12.80	4.64
Ward 1	647	2,237	15.55	4.50
Ward 2	654	1,203	8.81	4.79
Ward 3	1,374	3,188	10.81	4.66
Ward 4	736	2,785	17.61	4.65
Jersey city	18,562	34,434	8.78	4.73
Aldermanic district 1	1,486	3,717	12.00	4.80
Aldermanic district 2	2,146	6,331	14.08	4.77
Aldermanic district 3	2,214	5,075	10.98	4.79
Aldermanic district 4	5,095	8,081	7.22	4.55
Aldermanic district 5	3,011	4,193	6.74	4.84
Aldermanic district 6	4,610	7,037	7.28	4.77
Keyport	729	790	4.68	4.32
Lambertville	903	1,001	4.17	4.14
Long Branch	1,506	1,607	4.80	4.50
Millville	2,117	2,154	4.72	4.64
Morristown	1,457	1,457	5.60	5.60
Newark	23,296	38,906	7.81	4.67
Ward 1	1,166	1,555	6.51	4.88
Ward 2	1,014	1,609	7.05	4.44
Ward 3	935	1,467	6.85	4.37
Ward 4	703	1,195	8.46	4.98
Ward 5	719	1,255	7.51	4.31
Ward 6	2,820	5,447	9.16	4.74
Ward 7	1,012	1,966	9.18	4.72
Ward 8	3,052	4,229	6.41	4.63
Ward 9	1,144	1,507	6.19	4.70
Ward 10	1,968	2,967	7.06	4.68
Ward 11	1,620	2,155	7.27	5.47
Ward 12	2,286	4,190	8.58	4.68
Ward 13	2,770	6,116	9.96	4.51
Ward 14	962	1,200	5.93	4.75
Ward 15	1,125	2,048	7.96	4.37
New Brunswick	3,076	4,026	6.05	4.62
Newton	638	656	4.71	4.58
Ocean Grove	631	631	4.36	4.36
Orange	2,938	3,703	6.41	5.09
Passaic	1,723	2,481	7.56	5.25
Paterson	9,870	16,815	7.94	4.66
Ward 1	1,047	1,888	7.95	4.41
Ward 2	1,364	2,264	7.62	4.59
Ward 3	2,124	3,207	7.15	4.73
Ward 4	1,322	1,920	6.72	4.63
Ward 5	1,260	2,275	8.60	4.76
Ward 6	506	935	7.95	4.30
Ward 7	641	1,320	9.29	4.51
Ward 8	1,606	3,006	9.18	4.90
Perth Amboy	1,463	1,860	6.50	5.11
Phillipsburg	1,826	1,847	4.73	4.68
Plainfield	1,963	2,172	5.74	5.19
Princeton	666	681	5.14	5.02
Rahway	1,427	1,627	4.98	4.37
Raritan	397	483	6.44	5.29
Red Bank	852	925	4.87	4.48
Salem	1,356	1,356	4.07	4.07
Somerville	766	903	5.04	4.28
South Amboy	909	913	4.76	4.74
South Orange	503	561	6.17	5.54
New Jersey—Continued.				
Trenton	11,428	11,901	5.03	4.83
Ward 1	952	991	5.33	5.12
Ward 2	606	630	5.05	4.86
Ward 3	1,300	1,365	5.64	5.37
Ward 4	991	1,064	5.08	4.73
Ward 5	1,120	1,184	4.99	4.72
Ward 6	533	579	5.24	4.82
Ward 7	1,979	2,063	4.74	4.55
Ward 8	778	791	4.89	4.81
Ward 9	1,265	1,306	4.84	4.69
Ward 10	762	778	5.18	5.08
Ward 11	1,142	1,150	4.96	4.62
Union	1,435	2,400	7.42	4.43
Vineland	873	972	4.38	3.93
Washington	543	544	5.22	5.21
Woodbury	839	855	4.66	4.57
New Mexico:				
Albuquerque (a)	956	959	3.96	3.95
Santa Fe	1,343	1,361	4.61	4.54
New York:				
Albany	13,153	20,433	7.22	4.65
Ward 1	818	1,295	7.71	4.87
Ward 2	604	1,235	9.42	4.61
Ward 3	547	1,109	8.80	4.34
Ward 4	667	1,209	8.00	4.41
Ward 5	679	987	6.25	4.30
Ward 6	532	715	6.46	4.81
Ward 7	495	660	6.80	5.10
Ward 8	529	941	7.90	4.44
Ward 9	622	970	7.50	4.81
Ward 10	1,239	1,990	7.55	4.70
Ward 11	937	1,483	6.81	4.31
Ward 12	771	1,284	7.34	4.41
Ward 13	720	1,028	6.72	4.71
Ward 14	870	1,010	5.61	4.83
Ward 15	704	1,110	7.45	4.72
Ward 16	1,237	1,685	6.91	5.07
Ward 17	1,182	1,722	6.75	4.63
Albion	991	1,124	4.63	4.08
Amsterdam	2,787	3,676	6.22	4.72
Auburn	4,943	5,518	5.23	4.69
Ward 1	694	778	5.11	4.56
Ward 2	612	723	4.91	4.15
Ward 3	351	379	4.63	4.29
Ward 4	381	459	9.24	7.67
Ward 5	339	386	5.01	4.40
Ward 6	531	564	5.00	4.71
Ward 7	440	495	5.05	4.49
Ward 8	549	591	5.01	4.65
Ward 9	458	493	4.84	4.50
Ward 10	588	650	4.45	4.03
Baldwinsville	712	742	4.27	4.10
Ballston Spa	733	835	4.81	4.22
Batavia	1,599	1,640	4.52	4.40
Bath	725	834	4.50	3.91
Binghamton	5,595	7,759	6.26	4.51
Ward 1	760	982	5.55	4.29
Ward 2	469	609	5.81	4.47
Ward 3	609	764	5.97	4.76
Ward 4	172	202	5.18	4.41
Ward 5	541	737	5.75	4.22
Ward 6	424	570	5.81	4.32
Ward 7	691	1,010	5.93	4.06
Ward 8	289	457	7.69	4.86
Ward 9	183	297	7.29	4.49
Ward 10	369	532	6.86	4.76
Ward 11	648	1,025	6.39	4.04
Ward 12	207	264	11.76	9.22
Ward 13	233	310	5.14	3.86
Brockport	856	907	4.37	4.13
Brooklyn	82,282	170,970	9.80	4.72
Ward 1	1,930	3,158	10.38	6.35
Ward 2	626	1,877	14.35	4.79
Ward 3	2,080	3,886	9.02	4.83
Ward 4	1,223	2,312	10.08	5.33

a New town.

TABLE 4.—TOTAL DWELLINGS AND FAMILIES, AND PERSONS TO A DWELLING AND TO A FAMILY, FOR PLACES HAVING 2,500 INHABITANTS OR MORE: 1890—Continued.

CITIES, TOWNS, VILLAGES, AND BOROUGHS.	Total dwellings.	Total families.	Persons to a dwelling.	Persons to a family.
New York—Continued.				
Brooklyn—Continued.				
Ward 5	1,510	4,211	13.36	4.79
Ward 6	3,074	7,573	12.26	4.98
Ward 7	4,389	7,492	8.14	4.77
Ward 8	3,688	6,768	8.47	4.62
Ward 9	1,855	3,729	9.54	4.75
Ward 10	3,116	7,395	10.92	4.60
Ward 11	2,411	4,948	9.41	4.59
Ward 12	2,351	5,838	11.64	4.69
Ward 13	2,232	4,630	9.69	4.67
Ward 14	1,931	5,918	14.11	4.60
Ward 15	2,559	6,245	10.80	4.42
Ward 16	2,849	10,599	16.05	4.31
Ward 17	3,407	9,044	12.16	4.58
Ward 18	6,704	16,309	11.18	4.60
Ward 19	3,497	7,968	10.36	4.55
Ward 20	3,150	4,816	7.66	5.01
Ward 21	4,814	11,161	10.41	4.49
Ward 22	6,170	10,327	8.14	4.87
Ward 23	4,257	6,056	6.89	4.85
Ward 24	2,110	2,917	7.95	5.75
Ward 25	5,937	9,516	7.52	4.69
Ward 26	4,412	6,277	6.69	4.70
Buffalo	37,290	51,461	6.86	4.97
Ward 1	2,266	3,250	7.56	5.27
Ward 2	863	1,186	8.02	5.84
Ward 3	1,921	2,802	6.73	4.61
Ward 4	1,194	1,851	7.12	4.59
Ward 5	6,994	11,367	7.87	4.84
Ward 6	4,072	6,453	7.69	4.85
Ward 7	6,549	8,737	6.43	4.82
Ward 8	1,154	1,917	8.53	5.14
Ward 9	1,260	1,557	6.53	5.29
Ward 10	2,445	2,701	5.87	5.31
Ward 11	5,501	6,184	5.51	4.90
Ward 12	1,715	1,867	6.33	5.81
Ward 13	1,356	1,589	6.00	5.12
Canandaigua	1,308	1,351	4.49	4.34
Canastota	667	704	4.16	3.94
Canton	591	632	4.37	4.08
Catskill	904	1,179	5.44	4.17
Clyde	638	684	4.13	3.86
Cohoes	2,771	4,554	8.12	4.94
College Point	852	1,240	7.19	4.94
Coney Island	520	525	6.37	6.31
Cooperstown	490	519	5.42	5.12
Corning	1,707	1,885	5.01	4.54
Cortland	1,749	1,750	4.91	4.91
Dansville	837	886	4.49	4.24
Dunkirk	2,005	2,079	4.70	4.53
Edgewater	2,339	2,832	6.10	5.04
Ellenville	561	674	5.14	4.27
Elmira	5,817	6,770	5.31	4.56
Ward 1	453	455	4.94	4.92
Ward 2	663	766	5.22	4.52
Ward 3	748	933	5.28	4.23
Ward 4	701	879	5.82	4.64
Ward 5	1,551	1,785	4.91	4.27
Ward 6	979	1,109	5.96	5.26
Ward 7	722	843	5.14	4.40
Fairport	593	602	4.30	4.24
Fishkill on Hudson	661	757	5.47	4.78
Flushing	1,463	1,739	5.77	4.85
Fort Hamilton	462	512	5.66	5.11
Fort Plain	654	721	4.38	3.97
Fredonia	818	823	4.16	4.13
Fulton	951	1,061	4.43	3.97
Geneva	1,600	1,690	4.72	4.47
Glens Falls	1,907	2,012	4.99	4.73
Gloversville	2,503	3,477	5.54	3.99
Goshen	531	564	5.47	5.15
Gouverneur	706	811	4.90	4.26
Greenbush	1,246	1,636	5.86	4.46
Green Island	749	1,019	5.96	4.38
Haverstraw	838	1,053	6.05	4.81
Hempstead	971	1,017	4.98	4.75
Hoosick Falls	1,057	1,532	6.64	4.58
New York—Continued.				
Hornellsville	2,305	2,542	4.77	4.33
Hudson	1,637	2,220	6.09	4.49
Huntington	616	681	4.92	4.45
Ilion	812	961	5.00	4.22
Ithaca	2,363	2,661	4.69	4.16
Jamaica	1,023	1,151	5.24	4.66
Jamestown	3,139	3,679	5.11	4.36
Johnstown	1,460	1,861	5.32	4.17
Kingston	3,447	4,601	6.17	4.62
Lansingburg	1,889	2,498	5.58	4.22
Leroy	630	676	4.35	4.06
Little Falls	1,855	2,018	4.73	4.35
Lockport	3,440	3,564	4.66	4.50
Long Island city	3,986	6,259	7.65	4.87
Ward 1	749	1,663	11.16	5.03
Ward 2	425	662	7.77	4.99
Ward 3	769	970	6.26	4.96
Ward 4	1,416	1,966	6.54	4.71
Ward 5	627	998	7.60	4.78
Lowville	622	627	4.04	4.00
Lyons	983	1,093	4.55	4.09
Malone	953	1,053	5.23	4.74
Matteawan	790	973	5.42	4.40
Mechanicsville	534	615	5.02	4.36
Medina	960	981	4.68	4.58
Middletown	1,943	2,584	6.16	4.64
Mount Vernon	2,138	2,228	5.07	4.86
Newark	802	805	4.61	4.59
New Brighton	2,414	3,072	6.80	5.35
Newburg	3,406	5,132	6.78	4.50
New Rochelle	1,443	1,515	5.69	5.42
New York	81,828	312,766	18.52	4.84
Ward 1	736	2,277	15.11	4.88
Ward 2	94	126	9.88	7.37
Ward 3	198	465	19.02	8.10
Ward 4	725	3,567	24.56	4.99
Ward 5	666	2,481	18.60	4.99
Ward 6	741	4,075	31.20	5.67
Ward 7	2,113	11,580	27.15	4.95
Ward 8	1,739	6,689	17.95	4.67
Ward 9	3,557	11,899	15.30	4.57
Ward 10	1,496	11,751	38.50	4.90
Ward 11	2,400	16,140	31.43	4.67
Ward 12	15,141	50,107	16.18	4.89
Ward 13	1,431	9,580	32.06	4.79
Ward 14	899	5,810	31.25	4.84
Ward 15	1,876	4,580	13.54	5.55
Ward 16	3,236	10,383	15.18	4.73
Ward 17	3,689	23,709	27.96	4.35
Ward 18	3,373	12,004	18.76	5.27
Ward 19	12,261	45,979	19.15	5.11
Ward 20	4,171	19,042	20.22	4.43
Ward 21	4,003	12,122	15.74	5.20
Ward 22	7,766	33,198	19.81	4.64
Ward 23	6,242	11,484	8.64	4.70
Ward 24	3,275	3,718	6.15	5.42
New York Mills	458	488	5.57	5.23
Niagara Falls	1,048	1,058	5.25	5.20
North Tarrytown	553	703	5.75	4.52
North Tonawanda	809	899	5.92	5.33
Norwich	1,211	1,373	4.30	3.80
Nyack	696	916	5.91	4.49
Ogdensburg	2,376	2,532	4.91	4.61
Olean	1,480	1,606	4.97	4.58
Oneida	1,381	1,464	4.40	4.16
Oneonta	1,355	1,492	4.63	4.20
Oswego	4,528	4,782	4.82	4.57
Peekskill	1,708	1,966	5.67	4.92
Penn Yan	1,042	1,118	4.08	3.81
Plattsburg	1,196	1,376	5.86	5.09
Port Chester	847	1,083	6.23	4.87
Port Jervis	1,709	1,978	5.46	4.72
Port Richmond	1,090	1,234	5.77	5.10
Potsdam	795	806	4.98	4.91
Poughkeepsie	3,516	5,011	6.32	4.43

TABLE 4.—TOTAL DWELLINGS AND FAMILIES, AND PERSONS TO A DWELLING AND TO A FAMILY, FOR PLACES HAVING 2,500 INHABITANTS OR MORE: 1890—Continued.

CITIES, TOWNS, VILLAGES, AND BOROUGHS.	Total dwellings.	Total families.	Persons to a dwelling.	Persons to a family.
New York—Continued.				
Rochester	23,954	27,312	5.59	4.90
Ward 1	333	390	6.58	5.62
Ward 2	580	723	5.98	4.80
Ward 3	1,164	1,313	5.61	4.97
Ward 4	598	805	6.60	4.90
Ward 5	1,749	1,952	5.70	5.11
Ward 6	785	1,026	6.29	4.81
Ward 7	1,381	1,532	5.23	4.72
Ward 8	2,867	3,203	5.30	4.74
Ward 9	1,701	1,835	5.64	5.23
Ward 10	1,061	1,177	5.34	4.81
Ward 11	1,688	1,982	5.31	4.52
Ward 12	1,706	1,914	5.12	4.56
Ward 13	2,026	2,559	6.36	5.03
Ward 14	1,250	1,508	5.65	4.69
Ward 15	1,215	1,292	5.48	5.15
Ward 16	3,850	4,101	5.42	5.09
Rome	2,923	3,361	5.13	4.46
Salamanca	799	821	4.62	4.50
Sandy Hill	615	676	4.71	4.28
Saratoga Springs	2,390	2,835	5.01	4.22
Saugerties	776	931	5.46	4.55
Schenectady	3,134	4,343	6.35	4.58
Seneca Falls	1,416	1,471	4.32	4.16
Singsing	1,414	1,673	6.61	5.59
Suspension Bridge	876	896	5.03	4.92
Syracuse	15,641	19,277	5.64	4.57
Ward 1	979	1,095	5.02	4.49
Ward 2	1,775	2,305	6.06	4.67
Ward 3	1,250	1,526	6.12	5.01
Ward 4	2,518	3,095	5.74	4.67
Ward 5	2,695	3,387	5.45	4.34
Ward 6	938	1,386	6.22	4.21
Ward 7	1,949	2,317	5.36	4.51
Ward 8	1,508	1,836	5.48	4.50
Ward 9	858	979	6.03	5.28
Ward 10	507	583	5.46	4.75
Ward 11	664	768	4.81	4.16
Tarrytown	668	754	5.33	4.72
Tonawanda	1,302	1,407	5.49	5.08
Troy	7,805	12,895	7.81	4.73
Ward 1	593	833	6.23	4.43
Ward 2	628	1,050	7.55	4.52
Ward 3	323	453	8.25	5.88
Ward 4	633	966	7.12	4.66
Ward 5	849	1,274	7.09	4.73
Ward 6	579	909	8.33	5.31
Ward 7	732	1,266	7.90	4.57
Ward 8	442	862	8.74	4.48
Ward 9	561	848	7.80	5.16
Ward 10	776	1,402	7.96	4.41
Ward 11	430	864	9.43	4.69
Ward 12	550	1,001	9.13	5.02
Ward 13	709	1,167	7.37	4.47
Utica	7,370	9,492	5.97	4.64
Ward 1	184	241	6.20	4.73
Ward 2	666	884	6.09	4.59
Ward 3	521	723	5.85	4.22
Ward 4	521	622	5.74	4.80
Ward 5	243	360	6.86	4.63
Ward 6	376	505	6.11	4.55
Ward 7	828	1,041	5.59	4.44
Ward 8	1,040	1,303	6.11	4.88
Ward 9	1,092	1,436	6.62	5.23
Ward 10	416	475	5.58	4.89
Ward 11	549	691	5.71	4.54
Ward 12	934	1,211	5.51	4.25
Wappingers Falls	723	839	5.14	4.43
Warsaw	702	740	4.44	4.22
Waterloo	1,059	1,060	4.11	4.10
Watertown	3,091	3,371	4.76	4.37
Watkins	619	700	4.21	3.72
Waverly	973	1,031	4.24	4.00
Wellsville	770	825	4.46	4.16
West Troy	2,016	2,891	6.43	4.49
Whitehall	955	995	4.64	4.46
White Plains	738	859	5.48	4.71
Whitestone	567	567	4.95	4.95
New York—Continued.				
Yonkers	3,746	6,086	8.55	5.26
Ward 1	854	1,575	9.86	5.35
Ward 2	1,462	2,402	8.45	5.14
Ward 3	1,251	1,913	8.11	5.30
Ward 4	179	196	6.22	5.68
North Carolina:				
Asheville	1,467	1,799	6.98	5.69
Charlotte	2,265	2,427	5.10	4.76
Concord	708	708	6.13	6.13
Durham	1,009	1,095	5.44	5.01
Elizabeth	637	691	5.10	4.70
Fayetteville	861	862	4.90	4.90
Goldsboro	800	883	5.02	4.55
Greensboro	641	667	5.17	4.97
Henderson	783	798	5.35	5.25
Newbern	1,618	1,777	4.85	4.41
Oxford	486	493	5.98	5.90
Raleigh	2,064	2,267	6.14	5.59
Reidsville	568	604	5.23	4.92
Salem	477	499	5.68	5.43
Salisbury	867	885	5.10	4.99
Washington	832	893	4.26	3.97
Wilmington	4,014	4,514	5.00	4.44
Winston	1,054	1,416	7.61	5.66
North Dakota:				
Fargo	1,111	1,131	5.10	5.01
Grand Forks	839	889	5.93	5.60
Ohio:				
Akron	5,498	6,064	5.02	4.55
Ward 1	768	842	4.94	4.50
Ward 2	709	801	4.98	4.41
Ward 3	1,013	1,155	4.98	4.37
Ward 4	1,264	1,399	5.31	4.80
Ward 5	1,085	1,149	4.79	4.52
Ward 6	659	718	5.04	4.63
Alliance	1,595	1,715	4.77	4.44
Ashland	844	906	4.23	3.94
Ashtabula	1,594	1,802	5.23	4.63
Athens	552	612	4.75	4.28
Avondale	684	830	6.54	5.39
Barnesville	629	738	5.10	4.35
Bellaire	1,799	2,034	5.52	4.88
Bellefontaine	1,002	1,047	4.24	4.05
Bellevue	667	708	4.58	4.31
Berea	492	515	5.15	4.92
Bowling Green	786	797	4.41	4.35
Bridgeport	694	694	4.85	4.85
Brooklyn	922	970	4.97	4.73
Bryan	773	796	3.97	3.85
Bucyrus	1,250	1,329	4.78	4.50
Cambridge	891	958	4.89	4.55
Canton	5,043	5,440	5.19	4.81
Ward 1	934	970	5.02	4.84
Ward 2	765	820	5.67	4.73
Ward 3	672	753	5.00	4.46
Ward 4	649	703	5.23	4.83
Ward 5	532	570	5.55	5.18
Ward 6	610	667	5.15	4.71
Ward 7	881	957	5.42	4.99
Celina	517	558	5.23	4.84
Chillicothe	2,447	2,600	4.61	4.34
Cincinnati	33,487	63,530	8.87	4.67
Ward 1	1,529	1,835	5.52	4.60
Ward 2	2,035	2,479	6.12	5.02
Ward 3	606	1,956	14.22	4.42
Ward 4	1,579	2,890	8.83	4.82
Ward 5	701	1,621	11.34	4.90
Ward 6	718	1,611	10.67	4.76
Ward 7	719	2,238	12.71	4.08
Ward 8	511	1,090	9.63	4.51
Ward 9	853	1,447	8.69	5.12
Ward 10	889	2,540	12.32	4.31
Ward 11	1,076	2,945	11.90	4.35
Ward 12	1,360	2,635	8.91	4.78

TABLE 4.—TOTAL DWELLINGS AND FAMILIES, AND PERSONS TO A DWELLING AND TO A FAMILY, FOR PLACES HAVING 2,500 INHABITANTS OR MORE: 1890—Continued.

CITIES, TOWNS, VILLAGES, AND BOROUGHS.	Total dwellings.	Total families.	Persons to a dwelling.	Persons to a family.
Ohio—Continued.				
Cincinnati—Continued.				
Ward 13	743	2,648	15.39	4.32
Ward 14	980	2,170	10.03	4.53
Ward 15	1,049	2,172	8.91	4.30
Ward 16	1,141	2,372	8.70	4.19
Ward 17	1,371	2,128	7.41	4.78
Ward 18	866	1,601	9.40	5.08
Ward 19	786	1,786	10.44	4.59
Ward 20	1,026	2,046	9.11	4.57
Ward 21	983	2,211	10.44	4.64
Ward 22	1,210	2,651	10.30	4.70
Ward 23	1,449	3,251	10.41	4.64
Ward 24	1,146	2,122	9.51	5.14
Ward 25	1,701	2,016	5.86	4.95
Ward 26	1,735	2,164	6.15	4.93
Ward 27	1,004	1,743	8.59	4.95
Ward 28	1,241	1,945	7.63	4.87
Ward 29	1,131	1,494	6.44	4.87
Ward 30	1,349	1,829	6.94	5.12
Circleville	1,478	1,556	4.44	4.21
Cleveland	43,835	53,052	5.96	4.93
Ward 1	947	1,346	7.40	5.21
Ward 2	447	701	8.24	5.25
Ward 3	358	465	8.44	6.50
Ward 4	834	1,174	7.08	5.03
Ward 5	918	1,250	6.08	4.46
Ward 6	762	902	5.84	4.93
Ward 7	1,274	1,642	6.09	4.72
Ward 8	1,071	1,405	6.23	4.75
Ward 9	1,473	1,828	6.48	5.22
Ward 10	689	799	5.62	4.85
Ward 11	549	614	5.67	5.07
Ward 12	761	859	5.45	4.83
Ward 13	942	1,113	5.48	4.64
Ward 14	785	866	5.37	4.86
Ward 15	1,057	1,297	5.92	4.82
Ward 16	935	1,172	6.08	4.85
Ward 17	1,357	1,599	6.10	5.18
Ward 18	1,761	2,121	5.78	4.80
Ward 19	988	1,041	4.97	4.72
Ward 20	1,155	1,294	5.44	4.86
Ward 21	1,323	1,448	5.09	4.65
Ward 22	1,612	1,875	5.78	4.97
Ward 23	1,015	1,204	5.99	5.05
Ward 24	2,117	2,728	6.63	5.14
Ward 25	1,923	2,322	6.04	5.00
Ward 26	935	959	5.34	5.21
Ward 27	1,549	1,746	5.95	5.27
Ward 28	610	745	7.22	5.91
Ward 29	710	901	6.21	4.89
Ward 30	686	762	5.56	5.01
Ward 31	749	837	4.94	4.42
Ward 32	920	1,029	5.26	4.70
Ward 33	940	1,164	5.41	4.37
Ward 34	1,042	1,348	6.07	4.69
Ward 35	1,175	1,492	5.89	4.64
Ward 36	1,353	1,615	5.66	4.74
Ward 37	1,801	2,253	6.11	4.89
Ward 38	1,377	1,748	6.35	5.00
Ward 39	1,603	1,938	5.94	4.91
Ward 40	1,332	1.450	5.42	4.98
Columbus	16,179	18,050	5.45	4.88
Ward 1	1,120	1,348	5.48	4.55
Ward 2	1,641	1,728	4.68	4.45
Ward 3	1,130	1,235	4.97	4.55
Ward 4	620	911	6.55	4.46
Ward 5	1,008	1,143	6.07	5.36
Ward 6	980	1,006	5.46	5.32
Ward 7	1,162	1,283	5.39	4.88
Ward 8	431	637	6.74	4.56
Ward 9	881	1,043	5.76	4.87
Ward 10	1,203	1,259	5.47	5.23
Ward 11	1,532	1,622	5.02	4.74
Ward 12	993	1,111	7.18	6.41
Ward 13	1,311	1,367	4.97	4.77
Ward 14	1,162	1,275	5.02	4.57
Ward 15	1,005	1.082	5.16	4.79
Conneaut	716	764	4.53	4.24
Coshocton	728	791	5.04	4.64
Ohio—Continued.				
Crestline	641	646	4.54	4.51
Cuyahoga Falls	598	610	4.37	4.29
Dayton	12,366	13,217	4.95	4.63
Ward 1	1,239	1,355	5.33	4.88
Ward 2	963	998	5.01	4.83
Ward 3	1,353	1,452	4.85	4.52
Ward 4	1,159	1,205	4.67	4.49
Ward 5	1,853	1,947	4.90	4.66
Ward 6	1,341	1,476	4.81	4.37
Ward 7	2,155	2,315	5.07	4.72
Ward 8	1,652	1,818	4.91	4.47
Not in wards	651	651	4.98	4.98
Defiance	1,566	1,630	4.91	4.72
Delaware	1,648	1,801	4.99	4.57
Delphos	934	949	4.84	4.76
Dennison	590	596	4.96	4.91
Dover	633	642	5.48	5.40
East Liverpool	2,215	2,285	4.95	4.79
Eaton	724	777	4.05	3.78
Elyria	1,197	1,313	4.69	4.27
Findlay	3,620	3,852	5.13	4.82
Fostoria	1,543	1,587	4.58	4.45
Franklin	592	651	4.61	4.19
Fremont	1,479	1,597	4.83	4.47
Galion	1,321	1,447	4.79	4.37
Gallipolis	1,022	1,039	4.40	4.33
Greenville	1,180	1,221	4.64	4.48
Hamilton	3,408	3,707	5.15	4.74
Hillsboro	755	796	4.79	4.55
Ironton	2,176	2,241	5.03	4.88
Jackson	891	930	4.85	4.65
Kent	833	872	4.20	4.01
Kenton	1,243	1,297	4.47	4.28
Lancaster	1,482	1,619	5.10	4.67
Lebanon	671	695	4.55	4.39
Leetonia	580	591	4.87	4.78
Lima	3,023	3,374	5.29	4.74
Logan	666	695	4.68	4.49
London	710	750	4.67	4.42
Lorain	971	1,033	5.01	4.71
Mansfield	2,721	3,083	4.95	4.37
Marietta	1,646	1,789	5.03	4.62
Marion	1,702	1,840	4.89	4.53
Martins Ferry	1,205	1,287	5.19	4.86
Marysville	654	660	4.30	4.26
Massillon	2,009	2,132	5.02	4.73
Miamisburg	641	685	4.61	4.31
Middleport	674	717	4.76	4.48
Middletown	1,498	1,583	5.13	4.85
Mount Vernon	1,418	1,504	4.25	4.01
Napoleon	635	665	4.35	4.16
Nelsonville	921	1,004	4.95	4.54
Newark	2,975	3,214	4.80	4.44
New Philadelphia	910	1,012	4.90	4.40
New Straitsville	516	527	5.39	5.28
Niles	848	873	5.06	4.91
North Baltimore	546	608	5.23	4.70
Norwalk	1,711	1,748	4.21	4.12
Oberlin	826	883	5.30	4.96
Painesville	1,014	1,115	4.69	4.26
Piqua	1,897	2,062	4.79	4.41
Pomeroy	919	988	5.14	4.78
Portsmouth	2,410	2,598	5.14	4.77
Ravenna	853	918	4.01	3.72
St. Mary	600	662	5.00	4.53
Salem	1,293	1,358	4.47	4.26
Sandusky	3,518	3,883	5.25	4.76
Shawnee	622	622	5.25	5.25
Sidney	1,023	1,126	4.74	4.31

TABLE 4.—TOTAL DWELLINGS AND FAMILIES, AND PERSONS TO A DWELLING AND TO A FAMILY, FOR PLACES HAVING 2,500 INHABITANTS OR MORE: 1890—Continued.

CITIES, TOWNS, VILLAGES, AND BOROUGHS.	Total dwellings.	Total families.	Persons to a dwelling.	Persons to a family.
Ohio—Continued.				
Springfield	6,663	7,108	4.79	4.49
Ward 1	597	633	4.88	4.61
Ward 2	531	588	4.76	4.30
Ward 3	699	778	4.71	4.23
Ward 4	667	689	5.11	4.94
Ward 5	1,271	1,316	4.55	4.39
Ward 6	790	904	4.79	4.18
Ward 7	842	881	4.84	4.62
Ward 8	663	681	4.91	4.78
Ward 9	603	638	4.75	4.49
Steubenville	2,687	2,857	4.98	4.69
Tiffin	2,201	2,309	4.91	4.68
Toledo	15,842	17,113	5.14	4.76
Ward 1	2,240	2,380	5.05	4.75
Ward 2	988	1,220	5.63	4.56
Ward 3	1,112	1,351	5.68	4.68
Ward 4	1,152	1,284	5.17	4.64
Ward 5	1,595	1,687	4.86	4.60
Ward 6	1,619	1,702	5.17	4.91
Ward 7	2,626	2,798	5.15	4.84
Ward 8	2,970	3,116	5.11	4.87
Ward 9	1,540	1,575	4.86	4.75
Toronto	483	517	5.25	4.91
Troy	1,081	1,183	4.16	3.80
Uhrichsville	839	872	4.58	4.41
Upper Sandusky	786	820	4.54	4.36
Urbana	1,459	1,486	4.46	4.38
Van Wert	1,200	1,263	4.59	4.36
Wapakoneta	737	789	4.91	4.58
Warren	1,183	1,296	5.05	4.61
Washington	1,201	1,278	4.78	4.49
Wellston	827	867	5.29	5.05
Wellsville	1,112	1,174	4.72	4.47
West Cleveland	783	820	5.26	5.02
Wilmington	744	781	4.14	3.94
Wooster	1,304	1,376	4.53	4.29
Xenia	1,630	1,761	4.48	4.15
Youngstown	6,074	6,572	5.47	5.05
Ward 1	700	745	5.13	4.82
Ward 2	623	683	5.56	5.07
Ward 3	617	734	6.16	5.18
Ward 4	307	323	5.15	4.89
Ward 5	561	611	5.07	4.66
Ward 6	720	785	5.35	4.91
Ward 7	586	592	5.27	5.22
Ward 8	287	316	6.25	5.67
Not in wards	1,673	1,783	5.50	5.16
Zanesville	4,421	4,699	4.75	4.47
Oklahoma:				
Guthrie	537	565	5.19	4.93
Oklahoma	1,140	1,444	3.64	2.87
Oregon:				
Albany	674	711	4.57	4.33
Albina	940	1,032	5.46	4.97
Astoria	884	922	7.00	6.71
Baker	533	557	4.89	4.68
Dalles	647	651	4.68	4.65
East Portland	2,018	2,110	5.22	4.99
Lagrande	543	567	4.76	4.56
Oregon city	592	598	5.17	5.12
Pendleton	600	614	4.18	4.08
Portland	6,239	6,798	7.43	6.82
Pennsylvania:				
Allegheny	16,543	20,805	6.36	5.06
Ward 1	1,172	1,316	5.92	5.28
Ward 2	2,901	3,272	5.69	5.05
Ward 3	2,157	3,169	6.90	4.70
Ward 4	1,621	2,270	7.17	5.12
Ward 5	1,667	1,849	5.95	5.37
Ward 6	2,004	2,384	5.79	4.87
Ward 7	827	1,191	7.17	4.98
Ward 8	391	579	7.52	5.08
Ward 9	612	750	7.66	6.25
Ward 10	840	873	5.22	5.02
Ward 11	944	1,089	6.01	5.21
Ward 12	804	1,144	6.68	4.69
Ward 13	603	919	8.01	5.26
Pennsylvania—Continued.				
Allentown	5,070	5,391	4.98	4.68
Ward 1	613	656	5.04	4.71
Ward 2	595	617	4.70	4.53
Ward 3	538	566	4.74	4.51
Ward 4	487	521	4.65	4.34
Ward 5	1,231	1,315	5.02	4.70
Ward 6	519	520	6.04	6.03
Ward 7	583	647	4.63	4.18
Ward 8	504	549	4.99	4.58
Altoona	5,867	5,998	5.17	5.06
Ward 1	636	649	5.15	5.04
Ward 2	930	932	5.03	5.02
Ward 3	568	571	5.37	5.34
Ward 4	690	718	4.95	4.76
Ward 5	814	852	5.48	5.23
Ward 6	964	1,002	5.18	4.99
Ward 7	376	378	5.28	5.25
Ward 8	889	896	5.04	5.00
Archbald	681	717	5.92	5.62
Ashland	1,425	1,474	5.16	4.98
Ashley	651	662	4.90	4.82
Athens	741	832	4.42	3.94
Avoca	542	582	5.59	5.21
Bangor	544	549	4.61	4.57
Beaver Falls	1,903	1,990	5.12	4.89
Bellefonte	771	809	5.12	4.88
Berwick	593	645	4.55	4.19
Bethlehem	1,406	1,563	4.81	4.33
Blairsville	629	650	4.97	4.81
Bloomsburg	966	977	4.80	4.74
Blossburg	531	572	4.84	4.49
Braddock	1,428	1,514	6.00	5.65
Bradford	2,188	2,362	4.81	4.45
Bridgeport	489	502	5.42	5.28
Bristol	1,358	1,375	4.83	4.77
Butler	1,523	1,656	5.73	5.27
Carbondale	2,042	2,137	5.31	5.07
Carlisle	1,781	1,804	4.28	4.22
Catasauqua	715	741	5.18	5.00
Centralia	495	495	5.58	5.58
Chambersburg	1,705	1,807	4.61	4.35
Chartiers	561	588	5.32	5.07
Chester	3,929	4,003	5.15	5.05
Coatesville	668	700	5.51	5.26
Columbia	2,088	2,175	5.08	4.87
Connellsville	1,042	1,140	5.40	4.94
Conshohocken	1,097	1,115	4.99	4.91
Corry	1,306	1,352	4.35	4.20
Danville	1,700	1,720	4.70	4.65
Darby	535	536	5.56	5.54
Dickson	498	568	6.24	5.48
Doylestown	584	602	4.31	4.18
Dubois	1,140	1,154	5.39	5.33
Dunmore	1,509	1,657	5.51	5.02
East Mauch Chunk	524	525	5.29	5.28
Easton	3,281	3,344	4.41	4.33
Edwardsville	601	605	5.46	5.43
Erie	7,168	8,027	5.67	5.06
Ward 1	1,071	1,188	6.06	5.46
Ward 2	1,659	1,873	6.02	5.33
Ward 3	1,320	1,519	5.54	4.82
Ward 4	1,394	1,504	5.23	4.85
Ward 5	775	860	5.63	5.07
Ward 6	949	1,083	5.47	4.79
Etna	713	748	5.28	5.04
Frackville	492	498	5.12	5.06
Franklin	1,327	1,347	4.69	4.62
Gettysburg	697	707	4.62	4.56
Gilberton	651	662	5.66	5.57
Girardville	683	684	5.25	5.24
Greensburg	814	862	5.16	4.87
Greenville	851	861	4.32	4.27
Hanover	892	900	4.20	4.16

TABLE 4.—TOTAL DWELLINGS AND FAMILIES, AND PERSONS TO A DWELLING AND TO A FAMILY, FOR PLACES HAVING 2,500 INHABITANTS OR MORE: 1890—Continued.

CITIES, TOWNS, VILLAGES, AND BOROUGHS.	Total dwellings.	Total families.	Persons to a dwelling.	Persons to a family.
Pennsylvania—Continued.				
Harrisburg	8,164	8,330	4.82	4.73
Ward 1	789	793	5.11	5.09
Ward 2	638	638	4.76	4.76
Ward 3	487	491	5.46	5.41
Ward 4	768	772	4.67	4.64
Ward 5	894	912	4.63	4.54
Ward 6	1,731	1,766	4.72	4.63
Ward 7	1,204	1,227	4.80	4.71
Ward 8	785	841	4.87	4.55
Ward 9	868	890	4.78	4.66
Hazleton	2,203	2,310	5.39	5.14
Hollidaysburg	595	630	5.00	4.72
Homestead	1,326	1,437	5.97	5.51
Honesdale	562	612	5.01	4.60
Huntingdon	1,161	1,198	4.93	4.78
Jeanette	527	571	6.25	5.77
Jermyn	481	540	5.51	4.91
Johnstown	3,871	4,125	5.63	5.29
Kane	409	474	7.20	6.21
Kittanning	627	630	4.94	4.91
Lancaster	6,530	6,729	4.90	4.76
Ward 1	364	378	5.25	5.06
Ward 2	602	618	5.19	5.06
Ward 3	529	538	4.62	4.54
Ward 4	655	689	4.90	4.65
Ward 5	705	731	4.50	4.34
Ward 6	1,017	1,025	4.69	4.65
Ward 7	774	807	5.20	4.98
Ward 8	1,047	1,083	5.00	4.83
Ward 9	837	860	4.94	4.81
Lansford	679	682	5.90	5.87
Latrobe	722	742	4.97	4.84
Lebanon	3,059	3,205	4.79	4.58
Lehighton	598	648	4.95	4.57
Lewisburg	747	765	4.35	4.25
Lewistown	773	796	4.23	4.11
Lock Haven	1,473	1,555	5.00	4.73
McKeesport	3,574	3,966	5.80	5.23
Mahanoy	2,018	2,116	5.59	5.33
Mauch Chunk	831	856	4.94	4.79
Meadville	1,919	2,128	4.96	4.47
Mechanicsburg	932	965	3.96	3.82
Media	588	596	4.65	4.59
Middletown	1,024	1,061	4.96	4.79
Millvale	638	761	5.97	5.01
Milton	1,224	1,235	4.34	4.31
Minersville	729	766	4.81	4.57
Monongahela	813	849	5.04	4.82
Morrellville	543	571	5.21	4.95
Mount Carmel	1,511	1,546	5.46	5.34
Mount Pleasant	729	755	5.01	4.84
Nanticoke	1,814	1,940	5.54	5.18
New Brighton	1,097	1,198	5.12	4.69
Newcastle	2,346	2,464	4.94	4.71
Norristown	3,667	3,737	5.40	5.30
Northumberland	607	607	4.52	4.52
Oil city	2,157	2,178	5.07	5.02
Olyphant	600	620	6.81	6.59
Phenixville	1,686	1,691	5.05	5.03
Philadelphia	187,052	205,135	5.60	5.10
Ward 1	10,455	11,023	5.15	4.89
Ward 2	5,205	6,386	6.06	4.94
Ward 3	3,221	3,977	6.19	5.01
Ward 4	3,120	3,865	6.53	5.27
Ward 5	2,271	3,244	7.48	5.24
Ward 6	1,280	1,761	6.81	4.95
Ward 7	4,750	5,722	6.35	5.27
Ward 8	2,646	2,849	6.41	5.96
Ward 9	1,519	1,671	6.45	5.86
Ward 10	3,398	3,642	6.33	5.91
Ward 11	1,931	2,662	6.71	4.87
Ward 12	2,332	2,826	6.08	5.01
Ward 13	3,038	3,533	5.90	5.07
Ward 14	3,699	4,104	5.61	5.05
Ward 15	8,654	9,482	6.09	5.56
Ward 16	3,052	3,679	5.60	4.64
Pennsylvania—Continued.				
Philadelphia—Cont'd.				
Ward 17	3,360	4,013	5.82	4.87
Ward 18	5,650	6,185	5.16	4.72
Ward 19	10,174	11,248	5.46	4.94
Ward 20	8,016	9,174	5.55	4.85
Ward 21	5,027	5,303	5.35	5.07
Ward 22	8,398	8,645	5.40	5.24
Ward 23	6,969	7,140	5.06	4.94
Ward 24	7,863	8,281	5.41	5.14
Ward 25	6,851	7,276	5.25	4.94
Ward 26	11,688	12,268	5.32	5.07
Ward 27	5,222	5,478	6.30	6.01
Ward 28	9,010	9,456	5.15	4.91
Ward 29	9,850	10,462	5.56	5.23
Ward 30	5,517	5,993	5.55	5.11
Ward 31	6,380	6,551	5.17	5.03
Ward 32	5,968	6,156	5.04	4.88
Ward 33	6,347	6,739	5.23	4.92
Ward 34	4,191	4,341	5.66	5.46
Philipsburg	668	670	4.86	4.84
Pittsburg	37,725	45,584	6.33	5.23
Ward 1	475	675	7.86	5.53
Ward 2	408	498	9.06	7.42
Ward 3	307	367	6.81	5.69
Ward 4	406	471	7.74	6.68
Ward 5	659	862	7.79	5.95
Ward 6	1,465	1,874	6.23	4.87
Ward 7	818	1,132	7.22	5.21
Ward 8	1,060	1,372	6.62	5.12
Ward 9	558	809	7.66	5.29
Ward 10	476	720	7.57	5.00
Ward 11	1,693	2,100	5.84	4.71
Ward 12	1,546	1,767	6.68	5.85
Ward 13	1,963	2,188	5.66	5.08
Ward 14	2,585	2,827	6.00	5.49
Ward 15	867	1,091	6.64	5.28
Ward 16	1,736	2,151	6.23	5.03
Ward 17	2,090	2,364	5.90	5.22
Ward 18	1,178	1,326	5.94	5.28
Ward 19	1,446	1,537	5.53	5.20
Ward 20	1,950	2,016	5.65	5.46
Ward 21	2,062	2,173	5.47	5.19
Ward 22	518	550	6.29	5.93
Ward 23	1,209	1,283	5.81	5.47
Ward 24	867	1,129	6.70	5.15
Ward 25	1,073	1,447	6.88	5.10
Ward 26	1,118	1,627	6.94	4.77
Ward 27	1,520	2,207	7.17	4.94
Ward 28	725	1,033	7.06	4.96
Ward 29	635	964	7.62	5.02
Ward 30	522	653	6.52	5.21
Ward 31	825	933	5.85	5.17
Ward 32	1,206	1,383	5.63	4.91
Ward 33	184	204	5.86	5.29
Ward 34	354	439	6.84	5.52
Ward 35	646	716	5.62	5.07
Ward 36	575	696	6.32	5.22
Pittston	1,918	1,976	5.37	5.21
Plymouth	1,805	1,844	5.18	5.07
Pottstown	2,643	2,755	5.03	4.82
Pottsville	2,893	2,997	4.88	4.71
Punxsutawney	554	560	5.04	4.99
Reading	11,693	12,326	5.02	4.76
Ward 1	751	814	4.92	4.54
Ward 2	1,154	1,230	5.15	4.83
Ward 3	936	979	4.98	4.77
Ward 4	568	597	4.86	4.62
Ward 5	685	760	5.06	4.56
Ward 6	1,189	1,241	5.03	4.82
Ward 7	1,047	1,094	4.95	4.74
Ward 8	886	912	4.97	4.83
Ward 9	953	1,008	5.04	4.76
Ward 10	1,219	1,282	5.05	4.80
Ward 11	829	850	4.70	4.59
Ward 12	818	871	5.02	4.72
Ward 13	658	688	5.47	5.23
Renovo	789	791	5.26	5.25
Reynoldsville	520	533	5.36	5.23
Rochester	763	767	4.78	4.76
St. Clair	831	832	4.43	4.42
Schuylkill Haven	673	674	4.59	4.58
Scottdale	529	545	5.09	4.94

TABLE 4.—TOTAL DWELLINGS AND FAMILIES, AND PERSONS TO A DWELLING AND TO A FAMILY, FOR PLACES HAVING 2,500 INHABITANTS OR MORE: 1890—Continued.

CITIES, TOWNS, VILLAGES, AND BOROUGHS.	Total dwellings.	Total families.	Persons to a dwelling.	Persons to a family.
Pennsylvania—Continued.				
Scranton	12,263	14,839	6.13	5.07
Ward 1	740	828	5.74	5.13
Ward 2	997	1,105	5.27	4.75
Ward 3	388	404	5.60	5.38
Ward 4	1,042	1,185	5.47	4.81
Ward 5	1,193	1,311	5.54	5.04
Ward 6	344	476	7.24	5.23
Ward 7	334	537	7.72	4.80
Ward 8	411	558	7.40	5.45
Ward 9	581	636	5.81	5.31
Ward 10	251	307	5.83	4.77
Ward 11	657	1,062	7.82	4.84
Ward 12	372	432	6.61	5.69
Ward 13	717	779	5.55	5.11
Ward 14	564	682	5.60	4.63
Ward 15	642	713	5.67	5.11
Ward 16	490	633	6.47	5 01
Ward 17	500	574	5.92	5.16
Ward 18	238	328	7.48	5.43
Ward 19	827	1,151	7.18	5.16
Ward 20	631	785	6.65	5.35
Ward 21	344	353	5.42	5.28
Sewickley	534	539	5.20	5.15
Shamokin	2,716	2,807	5.30	5.13
Sharon	1,456	1,560	5.12	4.78
Sharpsburg	880	969	5.57	5.05
Shenandoah	2,777	2,828	5.74	5.64
Slatington	565	580	4.81	4.68
South Bethlehem	1,858	1,941	5.54	5.31
South Chester	1,303	1,371	5.43	5.16
South Easton	1,190	1,207	4.72	4.65
South Williamsport	585	603	4.96	4.81
Steelton	1,711	1,749	5.41	5.29
Sugarnotch	355	462	7.28	5.60
Summit Hill	540	548	5.21	5.14
Sunbury	1,264	1,283	4.69	4.62
Susquehanna Depot	730	848	5.30	4.57
Tamaqua	1,240	1,246	4.88	4.86
Tarentum	886	996	5.22	4.65
Titusville	1,659	1,765	4.87	4.57
Towanda	820	945	5.08	4.41
Tyrone	939	948	5.01	4.96
Uniontown	1,244	1,328	5.11	4.79
Warren	878	927	4.93	4.67
Washington	1,262	1,434	5.60	4.93
Waynesboro	806	826	4.73	4.61
Weatherly	608	619	4.87	4.78
Wellsboro	701	716	4.22	4.14
West Bethlehem	575	631	4.80	4.37
West Chester	1,707	1,743	4.70	4.61
West Pittston	826	831	4.73	4.70
Wilkesbarre	6,952	7,337	5.43	5.14
Ward 1	385	391	5.62	5.54
Ward 2	949	1,000	5.62	5.34
Ward 3	562	599	5.61	5.27
Ward 4	236	264	5.83	5.22
Ward 5	382	399	5.08	4.86
Ward 6	447	496	5.76	5.19
Ward 7	175	196	6.70	5.98
Ward 8	411	445	5.57	5.15
Ward 9	366	385	5.23	4.97
Ward 10	316	319	5.23	5.18
Ward 11	472	489	4.94	4.76
Ward 12	380	390	4.90	4.77
Ward 13	796	858	5.45	5.06
Ward 14	783	805	5.34	5.19
Ward 15	292	301	4.90	4.75
Wilkinsburg	902	930	5.17	5.01
Williamsport	5,536	5,758	4.90	4.71
Ward 1	859	895	4.72	4.53
Ward 2	374	398	4.96	4.66
Ward 3	669	692	4.71	4.55
Ward 4	960	988	4.88	4.74
Ward 5	744	765	5.17	5.03
Ward 6	783	808	4.98	4.86
Ward 7	528	577	4.98	4.55
Ward 8	613	635	4.87	4.70
York	4,477	4,553	4.64	4.57
Rhode Island:				
Bristol	1,113	1,352	4.92	4.05
Burrillville	1,074	1,225	5.11	4.48
Coventry	939	1,172	5.40	4.32
Cranston	1,216	1,484	6.66	5.46
Cumberland	1,205	1,637	6.71	4.94
East Greenwich	590	769	5.30	4.07
East Providence	1,512	1,913	5.57	4.40
Hopkinton	650	789	4.41	3.63
Johnston	1,515	2,165	6.45	4.52
Lincoln	2,420	3,987	8.41	5.11
Newport	3,170	4,061	6.14	4.79
North Kingstown	861	982	4.87	4.27
North Smithfield	517	617	6.14	5.14
Pawtucket	3,834	5,852	7.21	4.72
Ward 1	923	1,366	6.96	4.70
Ward 2	687	978	6.50	4.57
Ward 3	555	860	7.00	4.52
Ward 4	919	1,523	7.80	4.71
Ward 5	750	1,125	7.59	5.06
Providence	17,639	29,242	7.49	4.52
Ward 1	1,737	2,953	7.89	4.64
Ward 2	1,962	2,954	6.88	4.57
Ward 3	2,133	3,664	8.04	4.68
Ward 4	1,227	1,877	6.99	4.57
Ward 5	1,697	2,914	7.32	4.26
Ward 6	1,806	2,889	6.93	4.33
Ward 7	1,745	2,621	6.31	4.20
Ward 8	1,648	2,937	7.29	4.09
Ward 9	1,738	3,039	7.83	4.48
Ward 10	1,946	3,394	9.07	5.20
Scituate	666	816	4.77	3.89
Smithfield	477	573	5.24	4.36
South Kingstown	1,307	1,410	4.77	4.42
Tiverton	528	642	5.37	4.42
Warren	690	951	6.51	4.72
Warwick	3,052	3,653	5.82	4.86
Westerly	1,148	1,538	5.93	4.43
Woonsocket	2,197	3,936	9.48	5.29
South Carolina:				
Anderson	602	654	5.01	4.61
Beaufort	778	912	4.61	3.93
Camden	691	789	5.11	4.48
Charleston	8,164	11,196	6.73	4.91
Ward 1	365	624	8.79	5.14
Ward 2	769	1,251	6.98	4.29
Ward 3	805	1,207	7.52	5.01
Ward 4	1,451	2,022	6.71	4.81
Ward 5	944	1,355	7.35	5.12
Ward 6	1,252	1,569	6.90	5.50
Ward 7	1,055	1,328	6.40	5.08
Ward 8	1,523	1,840	5.43	4.49
Chester	551	571	4.91	4.73
Clifton	404	405	6.53	6.52
Columbia	2,522	2,971	6.09	5.17
Florence	699	722	4.86	4.70
Georgetown	664	670	4.36	4.32
Greenville	1,588	1,849	5.42	4.65
Newberry	691	699	4.37	4.32
Orangeburg	622	646	4.77	4.59
Rock Hill	526	526	5.22	5.22
Spartanburg	1,096	1,156	5.06	4.80
Sumter	730	740	5.29	5.22
South Dakota:				
Aberdeen	644	694	4.94	4.59
Huron	703	720	4.32	4.22
Lead	481	497	5.37	5.19
Pierre	688	719	4.70	4.50
Sioux Falls	1,690	1,816	6.02	5.60
Watertown	561	586	4.76	4.56
Yankton	734	737	5.00	4.98
Tennessee:				
Bristol (a)	593	635	5.61	5.23
Brownsville	460	461	5.47	5.46

a Exclusive of that part in Virginia.

TABLE 4.—TOTAL DWELLINGS AND FAMILIES, AND PERSONS TO A DWELLING AND TO A FAMILY, FOR PLACES HAVING 2,500 INHABITANTS OR MORE: 1890—Continued.

CITIES, TOWNS, VILLAGES, AND BOROUGHS.	Total dwellings.	Total families.	Persons to a dwelling.	Persons to a family.
Tennessee—Continued.				
Chattanooga	5,487	6,135	5.30	4.74
Ward 1	806	922	5.80	5.07
Ward 2	570	705	6.06	4.90
Ward 3	431	527	6.05	4.95
Ward 4	743	818	4.85	4.41
Ward 5	685	754	5.12	4.65
Ward 6	398	434	5.93	5.44
Ward 7	1,137	1,198	4.85	4.60
Ward 8	717	777	4.72	4.35
Clarksville	1,516	1,589	5.23	4.99
Cleveland	542	564	5.28	5.08
Columbia	1,018	1,147	5.28	4.68
Dayton	518	549	5.25	4.95
Jackson	1,942	2,061	5.17	4.87
Johnson	673	694	6.18	6.00
Knoxville	3,692	4,323	6.10	5.21
Memphis	11,567	13,354	5.58	4.83
Ward 1	782	962	5.87	4.77
Ward 2	391	542	8.68	6.26
Ward 3	290	313	8.33	7.72
Ward 4	308	337	7.22	6.60
Ward 5	1,100	1,507	5.48	4.00
Ward 6	610	753	6.20	5.03
Ward 7	930	1,112	6.31	5.28
Ward 8	1,329	1,527	5.32	4.63
Ward 9	1,097	1,229	4.98	4.45
Ward 10	1,945	2,067	4.87	4.58
Not in wards	2,785	3,005	5.09	4.72
Murfreesboro	630	798	5.93	4.69
Nashville	13,746	15,487	5.54	4.92
Ward 1	724	789	5.25	4.82
Ward 2	807	807	4.97	4.97
Ward 3	708	732	4.75	4.59
Ward 4	958	1,208	5.36	4.25
Ward 5	318	478	7.44	4.95
Ward 6	627	785	7.33	5.86
Ward 7	539	625	6.71	5.79
Ward 8	642	749	5.40	4.63
Ward 9	934	979	6.03	5.76
Ward 10	359	363	5.43	5.37
Ward 11	591	605	5.14	5.02
Ward 12	412	780	7.14	3.77
Ward 13	1,051	1,179	5.25	4.68
Ward 14	951	1,000	4.89	4.65
Ward 15	999	1,064	5.68	5.34
Ward 16	668	688	4.85	4.71
Ward 17	585	610	5.79	5.56
Ward 18	477	514	5.32	4.94
Ward 19	820	927	5.19	4.59
Ward 20	576	605	5.17	4.92
St. Elmo	470	509	5.48	5.06
Union	642	643	5.36	5.35
Texas:				
Abilene	645	652	4.95	4.90
Austin	2,726	2,846	5.35	5.12
Beaumont	660	670	4.99	4.92
Belton	559	575	5.37	5.22
Bonham	688	692	4.89	4.86
Brenham	984	984	5.29	5.29
Brownsville	1,119	1,137	5.48	5.39
Bryan	692	696	4.30	4.28
Calvert	488	490	5.39	5.37
Cleburne	602	621	5.45	5.28
Corpus Christi	898	908	4.89	4.83
Corsicana	1,219	1,239	5.16	5.07
Dallas	6,804	7,207	5.59	5.28
Denison	2,383	2,493	4.60	4.40
Denton	521	534	4.91	4.79
El Paso	1,971	2,099	5.25	4.93
Fort Worth	4,091	4,299	5.64	5.37
Gainesville	1,205	1,237	5.47	5.33
Texas—Continued.				
Galveston	5,653	5,853	5.14	4.97
Ward 1	460	471	5.52	5.39
Ward 2	374	401	5.18	4.83
Ward 3	286	289	5.82	5.76
Ward 4	339	339	6.42	6.42
Ward 5	524	581	5.13	4.63
Ward 6	605	645	5.11	4.80
Ward 7	810	826	4.73	4.64
Ward 8	513	517	4.52	4.49
Ward 9	341	355	5.60	5.38
Ward 10	408	423	5.09	4.91
Ward 11	467	467	4.94	4.94
Ward 12	526	539	4.82	4.70
Greenville	777	779	5.57	5.56
Hillsboro	466	472	5.45	5.38
Houston	5,059	5,214	5.45	5.29
Ward 1	417	424	4.75	4.67
Ward 2	588	612	5.68	5.46
Ward 3	1,338	1,346	5.51	5.47
Ward 4	1,657	1,717	5.29	5.10
Ward 5	1,059	1,115	5.77	5.48
Jefferson	658	659	4.67	4.66
Laredo	2,041	2,192	5.55	5.16
Marshall	1,397	1,420	5.16	5.08
Navasota	615	621	4.87	4.83
Orange	607	608	5.23	5.22
Palestine	1,142	1,204	5.11	4.85
Paris	1,561	1,575	5.29	5.24
San Angelo	696	699	3.76	3.74
San Antonio	6,686	7,201	5.63	5.23
Ward 1	450	486	5.51	5.10
Ward 2	978	1,134	5.97	5.15
Ward 3	953	1,012	5.29	4.98
Ward 4	1,072	1,107	5.78	5.60
Ward 5	695	772	6.02	5.42
Ward 6	1,251	1,313	5.64	5.38
Ward 7	880	928	5.12	4.86
Ward 8	407	449	5.80	5.26
Sherman	1,435	1,445	5.11	5.08
Sulphur Springs	554	560	5.48	5.43
Taylor	450	461	5.74	5.61
Temple	748	767	5.41	5.28
Terrell	509	509	5.87	5.87
Texarkana (a)	580	631	4.92	4.52
Tyler	1,260	1,281	5.48	5.39
Vernon	514	526	5.56	5.43
Victoria	600	600	5.08	5.08
Waco	2,702	2,768	5.35	5.22
Waxahachie	580	582	5.30	5.29
Weatherford	651	700	5.18	4.81
Utah:				
Logan	909	927	5.02	4.92
Ogden	2,626	2,852	5.67	5.22
Park city	586	591	4.86	4.82
Provo	911	961	5.66	5.37
Salt Lake	6,969	7,657	6.43	5.86
Ward 1	1,495	1,675	5.93	5.30
Ward 2	1,809	1,931	7.27	6.81
Ward 3	1,609	1,826	6.24	5.50
Ward 4	1,025	1,094	5.60	5.25
Ward 5	1,031	1,131	6.82	6.22
Springville	504	543	5.65	5.25
Vermont:				
Barre	985	1,267	6.92	5.38
Bennington	1,319	1,385	4.85	4.61
Brandon	728	785	4.55	4.22
Brattleboro	1,117	1,581	6.14	4.34
Burlington	2,445	2,916	5.97	5.00
Colchester	937	1,004	5.49	5.12

a Exclusive of that part in Arkansas.

TABLE 4.—TOTAL DWELLINGS AND FAMILIES, AND PERSONS TO A DWELLING AND TO A FAMILY, FOR PLACES HAVING 2,500 INHABITANTS OR MORE: 1890—Continued.

CITIES, TOWNS, VILLAGES, AND BOROUGHS.	Total dwellings.	Total families.	Persons to a dwelling.	Persons to a family.
Vermont—Continued.				
Derby	618	646	4.69	4.49
Fairhaven	652	652	4.28	4.28
Hartford	767	788	4.88	4.75
Lyndon	547	626	4.79	4.18
Middlebury	658	690	4.24	4.05
Montpelier	791	971	5.26	4.28
Newport	552	679	5.52	4.49
Northfield	668	705	3.93	3.73
Poultney	561	637	5.40	4.76
Randolph	679	803	4.76	4.02
Rockingham	783	1,032	5.85	4.44
Rutland	2,017	2,572	5.83	4.57
St. Albans	1,367	1,536	5.68	5.06
St. Johnsbury	1,290	1,559	5.09	4.24
Springfield	620	731	4.65	3.94
Swanton	636	695	5.08	4.65
West Rutland	662	721	5.56	5.10
Woodstock	627	641	4.06	3.97
Virginia:				
Alexandria	2,783	2,968	5.15	4.83
Bedford	423	465	6.85	6.23
Berkley	778	850	5.01	4.59
Bristol (a)	531	603	5.47	4.81
Charlottesville	1,009	1,066	5.54	5.24
Danville	1,729	2,115	5.96	4.87
Fredericksburg	937	959	4.83	4.72
Hampton	558	571	4.50	4.40
Harrisonburg	539	590	5.18	4.73
Lexington	485	548	6.31	5.58
Lynchburg	3,147	3,910	6.26	5.04
Manchester	1,600	1,683	5.78	5.49
Newport News	672	733	6.62	6.07
Norfolk	5,857	7,335	5.95	4.75
Ward 1	1,260	1,553	6.26	5.08
Ward 2	710	785	6.16	5.57
Ward 3	1,291	1,441	5.70	5.10
Ward 4	1,593	2,481	6.23	4.00
Ward 5	633	672	5.45	5.13
Ward 6	370	403	5.09	4.67
North Danville	637	657	5.96	5.78
Petersburg	4,307	5,089	5.27	4.46
Pocahontas	359	359	8.23	8.23
Portsmouth	2,344	2,568	5.66	5.17
Richmond	12,538	15,678	6.49	5.19
Clay ward	2,995	3,485	6.24	5.37
Jackson ward	2,957	3,670	5.82	4.69
Jefferson ward	1,569	2,045	6.78	5.20
Madison ward	1,176	1,771	7.88	5.23
Marshall ward	1,990	2,295	5.71	4.96
Monroe ward	1,851	2,412	7.67	5.88
Roanoke	2,491	2,649	6.49	6.10
Salem	445	497	7.37	6.60
Staunton	1,037	1,125	6.73	6.20
Suffolk	544	651	6.17	5.15
Winchester	973	1,024	5.34	5.07
Wytheville	510	554	5.04	4.64
Washington:				
Ellensburg	719	730	3.85	3.79
Fairhaven	872	879	4.67	4.64
Olympia	765	795	6.14	5.91
Port Townsend	656	678	6.95	6.72
Seattle	7,387	7,958	5.80	5.38
Ward 1	1,668	1,796	6.91	6.42
Ward 2	1,519	1,636	6.17	5.73
Ward 3	1,901	1,980	5.00	4.80
Ward 4	2,299	2,546	5.40	4.88
Spokane	3,365	3,501	5.92	5.69
Tacoma	5,631	6,417	6.39	5.61
Ward 1	735	767	5.14	4.93
Ward 2	1,688	1,895	7.31	6.51
Ward 3	1,724	2,050	6.54	5.50
Ward 4	1,484	1,705	5.80	5.05
Washington—Continued.				
Vancouver	584	600	6.07	5.91
Wallawalla	1,046	1,085	4.50	4.34
Whatcom	541	546	7.50	7.43
West Virginia:				
Benwood	555	564	5.29	5.20
Charleston	1,224	1,315	5.51	5.13
Clarksburg	566	571	5.31	5.27
Grafton	622	655	5.08	4.82
Hinton	416	499	6.18	5.15
Huntington	1,665	1,830	6.07	5.52
Martinsburg	1,420	1,471	5.09	4.91
Moundsville	493	508	5.45	5.29
Parkersburg	1,571	1,714	5.35	4.91
Wheeling	5,911	7,100	5.84	4.86
Ward 1	758	942	5.89	4.74
Ward 2	643	767	6.12	5.13
Ward 3	606	690	5.69	5.00
Ward 4	672	805	5.42	4.52
Ward 5	765	900	6.16	5.24
Ward 6	790	1,044	6.22	4.70
Ward 7	784	813	5.01	4.83
Ward 8	893	1,139	6.13	4.81
Wisconsin:				
Antigo	891	922	4.97	4.80
Appleton	2,266	2,377	5.24	4.99
Ashland	1,535	1,749	6.49	5.69
Baraboo	1,016	1,063	4.53	4.33
Beaverdam	891	955	4.74	4.42
Beloit	1,240	1,377	5.09	4.59
Berlin	905	906	4.58	4.58
Chippewa Falls	1,489	1,676	5.82	5.17
Depere	710	733	5.11	4.95
Eauclaire	3,074	3,493	5.67	4.99
Fond du Lac	2,554	2,683	4.71	4.48
Fort Howard	865	903	5.50	5.26
Green Bay	1,550	1,670	5.85	5.43
Hudson	564	590	5.12	4.89
Janesville	2,221	2,294	4.88	4.72
Kaukauna	845	912	5.52	5.12
Kenosha	1,211	1,333	5.39	4.90
Lacrosse	4,603	5,082	5.45	4.94
Ward 1	499	552	5.15	4.65
Ward 2	431	481	6.16	5.52
Ward 3	488	572	5.70	4.86
Ward 4	436	455	4.94	4.74
Ward 5	492	525	5.38	5.05
Ward 6	325	348	4.90	4.58
Ward 7	447	481	5.63	5.23
Ward 8	599	639	5.45	5.10
Ward 9	466	545	5.68	4.86
Ward 10	420	484	5.39	4.68
Madison	2,566	2,767	5.23	4.85
Manitowoc	1,426	1,582	5.41	4.87
Marinette	1,881	2,196	6.13	5.25
Marshfield	583	648	5.92	5.32
Menasha	867	933	5.28	4.91
Menominee	988	1,098	5.56	5.00
Merrill	1,129	1,269	6.03	5.37
Milwaukee	32,888	41,519	6.22	4.92
Ward 1	1,479	1,848	6.32	5.05
Ward 2	1,546	2,241	6.82	4.71
Ward 3	1,061	1,394	6.43	4.89
Ward 4	1,636	2,147	6.29	4.79
Ward 5	1,753	2,034	5.80	5.00
Ward 6	2,093	2,824	6.22	4.61
Ward 7	1,082	1,260	6.14	5.27
Ward 8	2,515	3,003	5.66	4.74
Ward 9	3,619	4,664	6.21	4.82
Ward 10	3,292	4,082	6.04	4.87
Ward 11	2,066	2,666	6.55	5.08
Ward 12	1,800	2,368	6.55	4.98
Ward 13	2,569	3,047	5.71	4.81
Ward 14	1,552	2,134	7.30	5.31
Ward 15	1,534	1,989	6.25	4.82
Ward 16	1,201	1,220	5.43	5.35
Ward 17	996	1,114	5.72	5.11
Ward 18	1,094	1,484	7.24	5.34

a Exclusive of that part in Tennessee.

TABLE 4.—TOTAL DWELLINGS AND FAMILIES, AND PERSONS TO A DWELLING AND TO A FAMILY, FOR PLACES HAVING 2,500 INHABITANTS OR MORE: 1890—Continued.

CITIES, TOWNS, VILLAGES, AND BOROUGHS.	Total dwellings.	Total families.	Persons to a dwelling.	Persons to a family.
Wisconsin—Continued.				
Mineral Point	607	613	4.44	4.39
Monroe	847	890	4.45	4.23
Neenah	1,010	1,060	5.03	4.80
Oconomowoc	596	628	4.58	4.35
Oconto	932	977	5.60	5.34
Oshkosh	4,372	4,720	5.22	4.84
Platteville	583	611	4.70	4.48
Portage	1,077	1,105	4.78	4.65
Prairie du Chien	594	624	5.27	5.02
Racine	4,140	4,451	5.08	4.72
Rhinelander	417	455	6.37	5.84
Ripon	696	716	4.82	4.69
Sheboygan	2,721	3,422	6.01	4.78
Sparta	542	547	5.16	5.11
Wisconsin—Continued.				
Stevens Point	1,547	1,625	5.10	4.86
Superior	1,745	1,927	6.87	6.22
Two Rivers	466	580	6.16	4.95
Washburn	474	550	6.41	5.53
Watertown	1,830	1,863	4.78	4.70
Waukesha	1,215	1,301	5.20	4.86
Waupun	496	520	5.56	5.30
Wausau	1,671	1,855	5.54	4.99
Whitewater	958	1,058	4.55	4.12
Williamsburg	652	659	4.81	4.75
Wyoming:				
Cheyenne	1,967	2,088	5.94	5.60
Laramie	1,382	1,403	4.62	4.55
Rock Springs	573	582	5.94	5.85

TABLE 5.—PERSONS TO A DWELLING, IN DETAIL,

	STATES AND TERRITORIES.	1 person.	2 persons.	3 persons.	4 persons.	5 persons.
1	The United States	370,067	1,276,736	1,711,898	1,822,092	1,712,525
2	North Atlantic division	71,997	342,778	458,510	477,258	432,942
3	Maine	4,301	19,169	24,737	24,446	20,135
4	New Hampshire	3,145	12,763	14,716	13,264	10,520
5	Vermont	2,186	10,335	12,891	12,685	10,474
6	Massachusetts	8,674	37,559	48,291	51,383	48,320
7	Rhode Island	1,328	5,211	6,393	6,722	6,449
8	Connecticut	3,969	15,762	19,378	20,133	18,204
9	New York	22,840	107,033	137,729	140,440	124,525
10	New Jersey	5,248	26,591	36,793	39,234	36,891
11	Pennsylvania	20,306	108,355	157,582	168,951	157,424
12	South Atlantic division	51,364	166,833	223,395	238,170	236,164
13	Delaware	785	3,912	5,701	5,879	5,654
14	Maryland	3,551	15,871	23,991	27,766	28,497
15	District of Columbia	759	3,202	4,848	5,693	5,995
16	Virginia	8,418	25,918	37,396	41,747	42,478
17	West Virginia	2,080	11,751	18,219	20,792	20,708
18	North Carolina	10,359	31,348	41,850	44,200	43,289
19	South Carolina	8,821	25,149	30,829	31,126	30,554
20	Georgia	11,512	39,492	48,495	49,345	48,125
21	Florida	5,079	10,190	12,066	11,622	10,864
22	North Central division	130,596	484,266	669,220	723,592	667,602
23	Ohio	18,144	88,350	121,955	127,852	112,480
24	Indiana	10,060	55,575	79,646	84,232	73,625
25	Illinois	15,138	68,783	96,442	106,907	102,140
26	Michigan	13,277	58,843	78,773	80,191	67,822
27	Wisconsin	9,099	34,634	45,325	50,361	48,752
28	Minnesota	9,036	21,011	28,577	33,586	34,192
29	Iowa	10,151	43,939	60,276	65,024	60,631
30	Missouri	10,769	46,589	68,555	77,227	74,843
31	North Dakota	4,252	4,257	5,212	5,480	5,271
32	South Dakota	6,759	8,080	10,120	10,792	9,733
33	Nebraska	10,364	20,215	28,248	31,772	32,017
34	Kansas	13,547	33,990	46,091	50,168	46,096
35	South Central division	55,661	203,005	273,430	294,503	294,368
36	Kentucky	5,537	30,707	46,693	52,192	51,469
37	Tennessee	6,068	31,550	45,237	49,258	48,355
38	Alabama	9,215	31,810	39,446	40,190	40,171
39	Mississippi	7,543	24,841	31,836	33,070	33,187
40	Louisiana	7,615	22,650	27,304	28,437	28,663
41	Texas	12,046	37,985	51,445	58,115	59,278
42	Oklahoma	2,534	2,072	2,246	2,197	1,835
43	Arkansas	5,103	21,390	29,223	31,044	31,410
44	Western division	60,449	79,854	87,343	88,569	81,449
45	Montana	3,953	4,114	3,939	3,675	3,285
46	Wyoming	1,501	1,481	1,564	1,568	1,764
47	Colorado	6,919	10,998	12,411	12,665	11,353
48	New Mexico	2,757	5,522	6,176	5,649	4,979
49	Arizona	2,198	2,124	1,849	1,743	1,562
50	Utah	1,733	4,237	4,672	5,021	5,167
51	Nevada	1,857	1,589	1,313	1,269	1,171
52	Idaho	2,562	2,440	2,482	2,312	2,198
53	Washington	8,194	8,960	9,666	9,943	9,120
54	Oregon	6,343	7,068	8,500	9,395	8,883
55	California	22,432	31,321	34,771	35,329	31,967

RECAPITULATION BY

1	The United States	370,067	1,276,736	1,711,898	1,822,092	1,712,525
2	North Atlantic division	71,997	342,778	458,510	477,258	432,942
3	South Atlantic division	51,364	166,833	223,395	238,170	236,164
4	North Central division	130,596	484,266	669,220	723,592	667,602
5	South Central division	55,661	203,005	273,430	294,503	294,368
6	Western division	60,449	79,854	87,343	88,569	81,449

BY STATES AND TERRITORIES: 1890.

6 persons.	7 persons.	8 persons.	9 persons.	10 persons.	11 to 15 persons.	16 to 20 persons.	21 persons and over.	
1,375,953	1,056,289	762,568	511,069	385,149	354,832	71,582	72,558	1
337,780	249,985	175,762	118,176	87,393	125,504	36,472	47,788	2
14,842	9,850	6,418	4,111	2,931	3,145	663	507	3
7,246	4,840	3,130	2,018	1,463	2,229	678	653	4
7,671	5,152	3,274	1,987	1,329	1,407	255	171	5
39,097	30,785	22,653	16,613	13,270	25,077	7,592	5,966	6
5,571	4,602	3,785	2,862	2,281	4,775	1,424	847	7
14,406	11,086	7,948	5,573	4,245	7,044	1,835	1,196	8
94,618	69,125	48,423	33,091	25,174	42,948	16,565	33,082	9
28,928	21,878	15,093	10,240	7,808	11,853	3,517	3,268	10
125,401	92,667	65,038	41,681	28,892	27,026	3,943	2,098	11
200,911	166,054	127,770	89,290	70,393	50,146	4,097	1,785	12
4,190	3,073	1,995	1,208	859	539	58	29	13
24,553	20,152	14,994	10,164	7,285	6,404	578	398	14
5,142	4,189	3,081	2,045	1,689	1,767	249	139	15
37,465	31,019	24,724	17,425	14,583	10,072	1,029	380	16
18,101	14,880	11,425	7,906	5,530	4,536	314	136	17
37,266	31,110	23,751	16,601	12,558	8,674	411	154	18
25,046	21,051	16,514	11,766	9,384	6,283	464	208	19
40,605	33,685	26,243	18,684	15,447	10,128	816	297	20
8,543	6,895	5,043	3,491	3,058	1,743	178	44	21
526,535	386,706	266,911	169,576	115,906	108,656	21,158	16,762	22
85,926	60,436	40,510	25,276	16,169	16,780	3,392	3,144	23
55,175	38,067	24,914	14,519	8,878	6,307	581	464	24
82,687	62,518	44,146	28,904	20,186	27,062	8,283	6,616	25
49,408	32,887	21,567	12,917	8,449	7,756	1,402	1,078	26
40,088	30,928	21,768	14,324	9,649	9,041	1,303	891	27
29,317	23,664	17,891	12,135	9,012	8,980	1,195	1,082	28
47,877	35,033	23,622	14,792	9,834	7,082	591	466	29
63,015	49,107	35,364	23,313	16,463	15,313	2,831	1,931	30
4,336	3,319	2,314	1,527	1,117	646	95	92	31
7,793	5,819	3,969	2,508	1,802	1,233	143	143	32
24,675	18,810	13,397	8,745	7,697	3,915	1,005	610	33
36,238	26,118	17,449	10,616	6,650	4,541	337	245	34
249,862	208,350	160,019	112,402	90,315	57,889	5,428	2,047	35
43,648	35,559	26,860	18,332	13,380	10,017	1,084	512	36
41,449	34,470	26,026	17,742	12,657	9,213	715	396	37
33,183	28,066	21,977	15,700	13,471	7,580	605	188	38
28,053	23,928	18,919	13,985	12,618	6,945	644	87	39
23,949	20,119	15,888	11,685	10,519	6,531	730	251	40
51,694	43,172	33,207	23,136	18,482	12,120	1,238	504	41
1,395	1,100	678	414	290	156	23	2	42
26,491	21,936	16,464	11,408	8,898	5,327	389	107	43
60,865	45,194	32,106	21,625	21,142	12,637	4,427	4,176	44
2,287	1,627	1,166	847	980	510	279	272	45
1,102	802	602	419	671	210	103	93	46
8,167	5,883	4,045	2,693	2,984	1,630	753	626	47
3,455	2,370	1,586	937	800	323	67	50	48
1,143	880	619	479	470	171	61	39	49
4,315	3,730	2,918	2,158	1,804	1,207	190	133	50
847	603	429	293	384	155	88	68	51
1,694	1,344	994	658	632	323	151	62	52
6,870	5,035	3,583	2,486	2,268	1,380	627	701	53
6,722	5,070	3,551	2,359	1,908	1,395	359	372	54
24,263	17,850	12,613	8,296	8,241	5,333	1,749	1,760	55

GEOGRAPHICAL DIVISIONS.

1,375,953	1,056,289	762,568	511,069	385,149	354,832	71,582	72,558	1
337,780	249,985	175,762	118,176	87,393	125,504	36,472	47,788	2
200,911	166,054	127,770	89,290	70,393	50,146	4,097	1,785	3
526,535	386,706	266,911	169,576	115,906	108,656	21,158	16,762	4
249,862	208,350	160,019	112,402	90,315	57,889	5,428	2,047	5
60,865	45,194	32,106	21,625	21,142	12,637	4,427	4,176	6

TABLE 6.—PERSONS TO A DWELLING, IN DETAIL, FOR CITIES HAVING 25,000 INHABITANTS OR MORE: 1890.

CITIES.	1 person.	2 persons.	3 persons.	4 persons.	5 persons.	6 persons.	7 persons.	8 persons.	9 persons.	10 persons.	11 to 15 persons.	16 to 20 persons.	21 persons and over.
New York, N. Y	1,058	2,415	3,423	4,630	5,639	5,537	5,390	4,697	4,098	4,172	10,384	6,789	23,596
Chicago, Ill	1,278	6,653	10,058	13,333	14,697	13,498	11,744	10,091	7,982	7,159	17,760	7,509	6,109
Philadelphia, Pa	2,145	17,175	27,219	31,194	30,480	24,763	18,379	12,980	8,363	6,141	6,403	1,135	675
Brooklyn, N. Y	796	3,060	5,012	7,161	8,611	8,490	7,760	6,912	5,475	4,605	12,055	5,465	6,880
St. Louis, Mo	1,500	4,029	5,392	6,718	7,300	6,889	6,216	5,216	4,167	3,480	6,668	1,987	1,375
Boston, Mass	625	2,699	4,040	5,313	5,834	5,386	5,034	4,134	3,498	3,345	8,082	2,818	1,861
Baltimore, Md	784	5,113	8,103	10,309	11,330	10,015	8,422	6,367	4,394	3,030	3,603	384	258
San Francisco, Cal	1,723	4,967	6,303	6,826	6,841	5,463	4,317	3,193	2,174	2,055	1,926	610	785
Cincinnati, Ohio	443	1,761	2,772	3,488	3,814	3,544	3,039	2,605	2,043	1,700	4,189	1,976	2,173
Cleveland, Ohio	566	3,674	5,549	6,780	6,778	5,877	4,529	3,291	2,329	1,601	2,156	447	258
Buffalo, N. Y	460	2,671	4,033	4,783	5,327	4,557	3,773	2,897	2,228	1,827	3,237	894	603
New Orleans, La	1,361	4,947	5,789	6,187	6,319	5,057	4,018	3,078	2,195	1,806	1,753	313	177
Pittsburg, Pa	490	2,732	4,082	5,140	5,533	4,925	4,252	3,226	2,344	1,810	2,442	510	239
Washington, D. C	759	3,202	4,848	5,693	5,995	5,142	4,189	3,081	2,045	1,689	1,767	249	139
Detroit, Mich	484	3,627	5,152	6,141	5,980	4,788	3,634	2,597	1,637	1,082	1,516	236	118
Milwaukee, Wis	515	2,633	3,690	4,502	4,789	4,296	3,596	2,702	1,915	1,376	2,212	473	189
Newark, N. J	220	1,133	1,904	2,553	3,042	2,705	2,450	1,906	1,583	1,259	2,962	959	620
Minneapolis, Minn	1,029	1,794	2,540	3,378	3,604	3,187	2,573	2,010	1,456	1,040	1,914	396	360
Jersey city, N. J	190	876	1,511	2,007	2,323	2,099	1,827	1,464	1,136	903	2,011	944	1,271
Louisville, Ky	449	1,915	2,716	3,365	3,483	3,180	2,627	2,028	1,516	1,224	1,794	449	253
Omaha, Neb	261	1,372	2,169	2,672	3,390	2,343	1,953	1,474	1,126	1,771	748	573	342
Rochester, N. Y	364	2,276	3,513	4,014	3,794	3,088	2,301	1,565	1,155	765	841	161	117
St. Paul, Minn	774	1,484	2,358	2,852	3,041	2,683	2,171	1,670	1,179	841	1,423	223	277
Kansas city, Mo	793	2,413	3,360	3,631	3,373	2,633	2,013	1,513	1,071	931	944	254	211
Providence, R. I	302	1,154	1,532	1,830	2,014	1,993	1,773	1,539	1,252	971	2,267	672	340
Denver, Colo	517	1,963	2,632	2,962	2,758	1,987	1,479	1,096	688	833	593	272	230
Indianapolis, Ind	450	2,833	3,741	3,954	3,394	2,469	1,600	1,061	637	446	391	82	80
Allegheny, Pa	166	1,112	1,676	2,281	2,509	2,221	1,874	1,445	1,085	783	1,122	188	81
Albany, N. Y	216	820	1,166	1,472	1,590	1,591	1,390	1,133	931	735	1,647	331	131
Columbus, Ohio	262	1,844	2,591	2,821	2,597	2,052	1,501	979	506	405	443	101	77
Syracuse, N. Y	305	1,573	2,253	2,510	2,313	2,000	1,571	1,080	715	502	631	108	82
Worcester, Mass	110	541	780	924	990	930	908	806	652	577	1,631	576	360
Toledo, Ohio	325	1,743	2,570	2,762	2,566	2,069	1,474	919	593	349	381	53	38
Richmond, Va	383	901	1,262	1,507	1,713	1,598	1,369	1,105	834	761	839	178	88
New Haven, Conn	166	758	1,043	1,386	1,495	1,306	1,181	954	707	547	1,076	340	235
Paterson, N. J	123	519	705	934	1,068	1,032	1,024	888	758	669	1,506	435	209
Lowell, Mass	137	925	1,412	1,448	1,482	1,149	885	762	578	522	810	310	374
Nashville, Tenn	536	1,477	1,931	2,155	2,093	1,573	1,256	906	663	568	406	93	89
Scranton, Pa	151	891	1,552	1,826	1,781	1,612	1,266	948	677	549	766	170	74
Fall River, Mass	67	316	400	547	569	547	565	438	392	350	1,002	563	888
Cambridge, Mass	131	744	1,135	1,402	1,488	1,294	1,047	782	611	471	797	221	182
Atlanta, Ga	441	1,225	1,496	1,602	1,577	1,362	1,118	860	607	507	470	108	74
Memphis, Tenn	432	1,526	1,795	1,714	1,666	1,224	924	656	498	457	418	135	122
Wilmington, Del	151	1,287	1,909	2,058	2,054	1,436	1,103	746	460	325	289	43	17
Dayton, Ohio	217	1,532	2,142	2,241	2,088	1,526	990	663	425	271	211	36	24
Troy, N. Y	159	435	642	785	870	820	774	639	590	471	1,175	328	117
Grand Rapids, Mich	192	1,239	1,829	2,037	1,846	1,406	1,044	653	453	284	319	62	47
Reading, Pa	167	1,344	2,020	2,175	1,871	1,487	986	684	414	257	249	18	21
Camden, N. J	167	1,614	2,372	2,375	2,059	1,469	969	612	334	220	147	18	6
Trenton, N. J	169	1,412	2,034	2,102	1,877	1,416	956	641	345	230	210	25	11
Lynn, Mass	88	613	947	1,183	1,206	1,078	856	691	510	408	697	167	88
Lincoln, Neb	66	526	1,002	1,307	1,868	895	868	672	412	888	155	110	79
Charleston, S. C	243	675	910	1,012	1,131	865	756	647	511	452	639	189	134
Hartford, Conn	142	353	519	703	766	714	663	534	432	348	883	295	201
St. Joseph, Mo	198	1,011	1,396	1,580	1,567	1,055	837	599	408	436	231	80	62
Evansville, Ind	158	888	1,271	1,475	1,605	1,143	839	615	440	320	241	56	40
Los Angeles, Cal	614	1,555	1,860	1,777	1,509	1,060	687	430	297	232	191	75	81
Des Moines, Iowa	371	1,108	1,547	1,746	1,623	1,235	912	567	325	219	198	31	41
Bridgeport, Conn	93	569	943	1,081	1,103	912	781	593	447	332	630	138	55
Oakland, Cal	241	1,172	1,424	1,705	1,495	1,134	848	544	323	224	177	40	60
Portland, Ore	232	526	711	896	830	690	583	422	313	300	377	144	215
Saginaw, Mich	177	1,039	1,589	1,648	1,477	1,083	759	463	310	198	158	38	51
Salt Lake, Utah	133	622	796	909	1,120	805	680	533	428	488	285	101	69
Lawrence, Mass	81	417	580	672	689	628	511	499	360	263	676	248	187
Springfield, Mass	91	602	878	1,001	983	848	677	469	336	253	485	141	117
Manchester, N. H	115	487	595	667	634	475	403	339	247	231	542	263	311
Utica, N. Y	128	623	931	1,118	1,056	1,019	758	613	382	300	365	50	27
Hoboken, N. J	25	110	152	219	262	269	298	238	216	220	514	277	611
Savannah, Ga	265	849	1,231	1,211	1,188	953	762	548	353	286	287	53	22
Seattle, Wash	708	846	1,031	1,009	991	703	570	416	308	320	245	93	147
Peoria, Ill	251	997	1,346	1,323	1,279	938	665	448	310	199	180	30	44
New Bedford, Mass	130	474	698	802	803	706	598	415	332	289	570	158	92
Erie, Pa	103	700	980	1,099	1,152	955	749	501	334	234	289	50	22
Somerville, Mass	58	486	754	929	1,010	894	734	520	364	273	430	61	29
Harrisburg, Pa	137	1,045	1,541	1,541	1,342	920	637	440	259	131	144	11	16

TABLE 6.—PERSONS TO A DWELLING, IN DETAIL, FOR CITIES HAVING 25,000 INHABITANTS OR MORE: 1890—Continued.

CITIES.	1 person.	2 persons.	3 persons.	4 persons.	5 persons.	6 persons.	7 persons.	8 persons.	9 persons.	10 persons.	11 to 15 persons.	16 to 20 persons.	21 persons and over.
Kansas city, Kan	138	967	1,379	1,374	1,265	921	601	405	263	220	123	30	22
Dallas, Tex	270	774	975	1,067	1,018	750	597	436	257	269	246	94	51
Sioux city, Iowa	65	388	595	822	978	761	661	467	292	344	176	93	76
Elizabeth, N. J	58	376	613	764	858	770	626	491	350	310	470	88	46
Wilkesbarre, Pa	128	684	998	1,095	1,081	946	699	487	349	251	204	17	13
San Antonio, Tex	312	760	922	974	874	803	646	466	344	293	210	46	36
Covington, Ky	85	449	694	860	915	852	642	531	410	264	343	63	25
Portland, Me	111	472	721	834	825	712	592	435	312	213	432	90	55
Tacoma, Wash	258	626	800	838	803	573	440	381	248	226	221	85	132
Holyoke, Mass	43	156	267	345	326	300	265	200	171	114	360	149	444
Fort Wayne, Ind	89	675	1,032	1,145	1,046	838	623	426	257	165	226	35	25
Binghamton, N. Y	89	496	688	876	810	702	546	416	286	216	359	78	33
Norfolk, Va	141	511	701	765	845	736	636	530	333	248	352	41	18
Wheeling, W. Va	108	470	695	908	904	804	637	473	326	230	288	36	32
Augusta, Ga	422	926	1,047	1,006	913	802	542	377	257	180	192	39	17
Youngstown, Ohio	106	566	853	937	1,018	780	600	447	314	207	212	24	10
Duluth, Minn	102	244	329	472	542	428	391	318	270	450	236	125	145
Yonkers, N. Y	47	148	262	366	425	371	347	346	272	273	526	206	157
Lancaster, Pa	158	840	1,151	1,167	1,120	745	526	351	195	135	113	7	22
Springfield, Ohio	162	895	1,185	1,223	1,097	780	516	337	206	123	121	9	9
Quincy, Ill	157	661	883	944	904	741	561	406	245	174	167	32	18
Mobile, Ala	290	726	915	862	967	695	499	368	260	293	146	18	8
Topeka, Kan	204	1,010	1,274	1,197	1,008	765	480	310	192	115	88	11	16
Elmira, N. Y	118	680	943	1,074	894	732	495	340	196	143	168	14	20
Salem, Mass	84	383	529	618	616	505	422	333	232	196	403	104	105
Long Island city, N. Y	47	231	385	467	488	452	395	335	238	238	390	179	141
Altoona, Pa	74	612	976	1,055	952	754	540	374	207	143	147	21	12
Dubuque, Iowa	268	571	726	841	839	690	500	396	255	166	191	33	39
Terre Haute, Ind	221	803	1,081	1,079	957	702	535	327	185	118	119	25	21
Chattanooga, Tenn	226	705	843	858	746	619	507	349	198	177	184	45	30
Galveston, Tex	253	781	865	851	833	625	469	342	237	215	132	32	18
Waterbury, Conn	59	167	264	335	357	350	356	286	231	219	500	189	131
Chelsea, Mass	47	311	502	647	677	586	461	342	265	206	375	49	9
Bay city, Mich	89	576	828	937	854	659	457	315	217	157	113	25	26
Pawtucket, R. I	75	288	383	412	447	403	351	358	253	218	451	137	58
Akron, Ohio	125	581	897	1,045	912	669	481	343	210	116	99	10	10
Houston, Tex	170	586	800	758	781	584	455	269	218	222	116	67	33
Haverhill, Mass	63	387	511	474	535	476	432	294	229	164	411	114	52
Brockton, Mass	76	283	407	551	563	501	475	374	284	217	404	57	16
Williamsport, Pa	115	693	1,018	977	869	680	448	305	191	134	89	7	10
Davenport, Iowa	138	732	923	951	829	614	434	278	158	110	109	23	29
Sacramento, Cal	230	574	758	830	821	523	344	257	139	170	78	56	46
Canton, Ohio	81	527	820	903	791	643	469	328	194	128	130	16	13
Birmingham, Ala	274	636	703	652	626	506	405	265	242	214	169	45	45
Little Rock, Ark	222	575	753	813	809	567	440	277	192	138	138	33	23
Auburn, N. Y	110	654	847	892	790	606	389	252	163	104	117	8	11
Taunton, Mass	75	369	535	536	582	469	387	290	222	179	304	60	28
Allentown, Pa	77	587	987	941	795	563	430	302	152	115	93	13	15
Lacrosse, Wis	87	466	669	782	732	595	446	323	204	110	140	30	19

TABLE 7.—PERSONS TO A FAMILY, IN DETAIL,

	STATES AND TERRITORIES.	1 person.	2 persons.	3 persons.	4 persons.	5 persons.
1	The United States	461,163	1,673,224	2,117,198	2,132,971	1,916,536
2	North Atlantic division	120,061	566,440	695,188	668,511	563,972
3	Maine	5,759	25,506	30,995	28,674	21,935
4	New Hampshire	4,529	16,896	18,405	15,596	11,542
5	Vermont	2,948	13,093	15,359	14,171	11,107
6	Massachusetts	17,384	78,149	91,857	85,250	70,000
7	Rhode Island	2,977	12,549	14,337	13,071	10,610
8	Connecticut	6,712	28,346	32,263	29,924	23,990
9	New York	45,082	213,344	252,096	239,106	199,160
10	New Jersey	8,469	44,411	57,077	56,587	49,394
11	Pennsylvania	26,201	134,146	182,799	186,132	166,234
12	South Atlantic division	58,283	193,113	247,745	254,126	245,079
13	Delaware	857	4,293	6,018	6,025	5,681
14	Maryland	5,403	23,662	31,313	32,738	31,161
15	District of Columbia	1,278	5,529	6,989	7,113	6,680
16	Virginia	9,694	30,641	41,971	45,146	44,531
17	West Virginia	2,372	13,396	19,898	21,978	21,253
18	North Carolina	10,976	33,673	44,067	45,448	44,165
19	South Carolina	9,584	27,321	32,819	32,415	31,435
20	Georgia	12,796	43,783	52,092	51,427	49,193
21	Florida	5,323	10,815	12,578	11,836	10,980
22	North Central division	157,812	595,210	780,637	805,594	718,669
23	Ohio	24,917	113,196	145,638	143,813	121,030
24	Indiana	12,264	63,299	86,287	87,810	74,517
25	Illinois	20,260	98,252	130,093	137,299	125,203
26	Michigan	15,536	68,648	87,436	85,218	70,003
27	Wisconsin	10,894	42,581	52,963	55,517	51,782
28	Minnesota	11,321	27,590	35,595	38,699	37,267
29	Iowa	11,507	48,678	64,305	67,040	61,307
30	Missouri	14,594	61,162	83,486	88,863	82,685
31	North Dakota	4,411	4,469	5,471	5,565	5,338
32	South Dakota	7,044	8,690	10,573	11,081	9,859
33	Nebraska	10,878	22,059	30,199	33,146	33,201
34	Kansas	14,186	36,586	48,591	51,543	46,477
35	South Central division	62,051	230,349	298,526	310,979	304,250
36	Kentucky	7,449	38,473	53,711	57,019	54,111
37	Tennessee	7,098	36,607	49,921	52,031	49,754
38	Alabama	9,811	34,326	41,746	41,709	41,022
39	Mississippi	8,080	27,137	33,954	34,544	34,363
40	Louisiana	8,910	26,438	30,662	30,782	30,464
41	Texas	12,775	41,948	55,133	60,444	60,413
42	Oklahoma	2,555	2,115	2,282	2,227	1,835
43	Arkansas	5,373	23,305	31,117	32,223	32,288
44	Western division	62,956	88,112	95,102	93,761	84,566
45	Montana	4,014	4,336	4,156	3,813	3,388
46	Wyoming	1,518	1,565	1,627	1,639	1,818
47	Colorado	7,357	12,251	13,553	13,422	11,853
48	New Mexico	2,832	5,871	6,519	5,901	5,138
49	Arizona	2,250	2,184	1,895	1,795	1,572
50	Utah	1,899	4,824	5,269	5,405	5,365
51	Nevada	1,861	1,638	1,394	1,293	1,178
52	Idaho	2,583	2,528	2,556	2,383	2,265
53	Washington	8,376	9,791	10,588	10,526	9,474
54	Oregon	6,546	7,945	9,248	9,893	9,091
55	California	23,720	35,179	38,297	37,691	33,424

RECAPITULATION BY

1	The United States	461,163	1,673,224	2,117,198	2,132,971	1,916,536
2	North Atlantic division	120,061	566,440	695,188	668,511	563,972
3	South Atlantic division	58,283	193,113	247,745	254,126	245,079
4	North Central division	157,812	595,210	780,637	805,594	718,669
5	South Central division	62,051	230,349	298,526	310,979	304,250
6	Western division	62,956	88,112	95,102	93,761	84,566

BY STATES AND TERRITORIES: 1890.

6 persons.	7 persons.	8 persons.	9 persons.	10 persons.	11 to 15 persons.	16 to 20 persons.	21 persons and over.	
1,466,158	1,080,910	748,103	478,532	352,545	218,248	25,875	18,689	1
403,364	274,847	176,240	105,717	74,094	50,220	7,928	5,660	2
14,765	9,205	5,688	3,411	2,424	1,541	233	219	3
7,600	4,833	2,976	1,834	1,336	1,327	255	219	4
7,676	4,938	2,936	1,670	1,069	669	120	113	5
49,203	33,592	21,335	13,133	9,717	7,610	1,470	1,090	6
7,532	5,226	3,540	2,137	1,554	1,226	144	107	7
16,787	11,082	7,160	4,175	2,915	1,975	306	255	8
137,480	90,840	56,081	32,706	23,143	14,108	2,751	2,118	9
35,056	24,019	14,790	8,494	5,732	3,533	468	309	10
127,265	91,112	61,734	38,157	26,204	18,231	2,181	1,230	11
202,553	164,316	124,400	85,732	67,046	41,504	2,654	1,216	12
4,188	3,027	1,944	1,174	824	459	65	23	13
24,956	19,405	13,853	8,945	6,270	3,974	270	229	14
5,249	3,963	2,715	1,770	1,434	1,011	137	99	15
37,939	30,856	24,193	16,722	13,858	8,207	641	274	16
18,241	14,753	11,199	7,709	5,360	3,895	209	96	17
37,421	31,093	23,410	16,245	12,087	7,934	305	128	18
25,303	21,047	16,422	11,588	9,300	5,381	252	74	19
40,748	33,353	25,707	18,145	14,933	9,020	611	251	20
8,508	6,819	4,957	3,434	2,980	1,623	164	42	21
546,964	389,937	259,395	158,115	104,747	67,070	7,836	6,619	22
88,760	60,435	38,835	23,019	14,213	9,771	880	784	23
54,597	37,019	23,729	13,667	8,198	4,981	401	377	24
95,782	68,644	44,989	27,047	17,266	10,865	1,308	1,007	25
49,518	31,987	20,330	11,699	7,583	5,225	934	887	26
40,923	30,667	20,721	13,150	8,701	6,075	759	723	27
30,305	23,323	16,931	11,095	7,963	6,293	740	853	28
47,540	34,474	22,937	14,206	9,405	6,211	491	416	29
66,602	49,804	34,421	21,549	14,824	8,616	973	716	30
4,328	3,274	2,277	1,480	1,076	605	93	91	31
7,801	5,781	3,876	2,440	1,735	1,105	135	130	32
24,861	18,793	13,267	8,483	7,410	3,251	835	437	33
35,947	25,736	17,082	10,280	6,373	4,072	287	198	34
251,918	207,063	156,983	108,429	86,092	49,447	3,640	1,393	35
44,373	35,306	26,120	17,304	12,569	7,243	508	277	36
41,580	34,055	25,357	17,049	12,105	7,896	489	252	37
33,269	27,873	21,692	15,319	13,141	6,765	478	141	38
28,162	23,816	18,557	13,616	12,061	6,335	451	72	39
24,615	20,131	15,497	11,065	9,764	5,302	383	110	40
51,893	42,909	32,811	22,603	17,961	10,897	1,026	438	41
1,403	1,092	669	402	278	144	21	6	42
26,623	21,881	16,280	11,071	8,213	4,865	284	97	43
61,359	44,747	31,085	20,539	20,566	10,007	3,817	3,801	44
2,327	1,619	1,111	814	922	441	275	285	45
1,092	780	584	408	677	179	96	82	46
8,186	5,818	3,882	2,517	2,956	1,255	664	562	47
3,456	2,339	1,543	853	734	232	43	43	48
1,130	869	622	466	457	157	59	39	49
4,401	3,716	2,867	2,089	1,787	940	144	110	50
856	594	418	275	368	148	78	69	51
1,697	1,357	982	649	623	315	119	56	52
6,913	4,992	3,461	2,324	2,229	1,061	569	673	53
6,743	4,994	3,410	2,237	1,835	1,184	316	349	54
24,558	17,669	12,205	7,907	7,978	4,095	1,454	1,533	55

GEOGRAPHICAL DIVISIONS.

1,466,158	1,080,910	748,103	478,532	352,545	218,248	25,875	18,689	1
403,364	274,847	176,240	105,717	74,094	50,220	7,928	5,660	2
202,553	164,316	124,400	85,732	67,046	41,504	2,654	1,216	3
546,964	389,937	259,395	158,115	104,747	67,070	7,836	6,619	4
251,918	207,063	156,983	108,429	86,092	49,447	3,640	1,393	5
61,359	44,747	31,085	20,539	20,566	10,007	3,817	3,801	6

TABLE 8.—PERSONS TO A FAMILY, IN DETAIL, FOR CITIES HAVING 25,000 INHABITANTS OR MORE : 1890.

CITIES.	1 person.	2 persons.	3 persons.	4 persons.	5 persons.	6 persons.	7 persons.	8 persons.	9 persons.	10 persons.	11 to 15 persons.	16 to 20 persons.	21 persons and over.
New York, N. Y	9,638	48,292	56,095	54,806	48,686	34,150	23,447	15,075	9,168	7,507	4,005	1,089	808
Chicago, Ill	4,157	28,372	37,080	39,811	36,350	26,920	18,851	12,100	7,178	4,999	3,208	738	556
Philadelphia, Pa	3,907	24,666	34,118	35,942	33,119	25,333	18,003	12,190	7,579	5,492	3,969	512	305
Brooklyn, N. Y	4,640	25,128	31,184	31,070	27,046	19,557	13,347	8,378	4,856	3,396	1,921	280	167
St. Louis, Mo	4,255	13,076	14,948	15,008	13,662	10,495	7,491	5,062	3,190	2,443	1,526	340	260
Boston, Mass	2,674	13,409	15,870	15,536	13,385	9,674	6,881	4,448	2,702	2,281	1,979	572	305
Baltimore, Md	2,305	11,477	13,945	14,357	13,524	10,337	7,827	5,416	3,398	2,176	1,613	146	133
San Francisco, Cal	2,137	6,880	8,117	8,204	7,864	5,889	4,355	3,043	1,979	1,938	1,097	405	627
Cincinnati, Ohio	2,622	9,874	11,652	11,060	9,385	6,992	4,794	3,056	1,761	1,207	858	143	126
Cleveland, Ohio	1,229	7,205	9,112	9,335	8,284	6,480	4,562	2,945	1,789	1,141	759	118	93
Buffalo, N. Y	1,306	6,995	8,779	8,769	8,275	6,156	4,329	2,849	1,714	1,189	878	97	125
New Orleans, La	2,208	7,085	7,602	7,411	7,236	5,459	4,062	2,918	1,910	1,490	1,018	118	65
Pittsburg, Pa	907	5,463	6,976	7,508	7,128	5,623	4,331	2,963	1,904	1,438	1,082	182	79
Washington, D. C	1,278	5,529	6,989	7,113	6,680	5,249	3,963	2,715	1,770	1,434	1,056	92	99
Detroit, Mich	815	5,651	7,147	7,680	6,941	5,196	3,611	2,320	1,333	786	588	72	69
Milwaukee, Wis	1,088	5,574	6,905	6,938	6,513	5,118	3,810	2,452	1,449	925	588	92	67
Newark, N. J	919	5,579	7,290	7,188	6,422	4,402	3,057	1,834	1,062	657	421	53	22
Minneapolis, Minn	2,204	4,298	5,230	5,532	4,978	3,664	2,431	1,651	1,023	656	796	196	242
Jersey city, N. J	797	4,667	6,127	6,305	5,869	4,115	2,794	1,727	937	634	388	43	31
Louisville, Ky	1,494	5,008	5,418	5,284	4,630	3,653	2,670	1,857	1,227	938	579	126	86
Omaha, Neb	310	1,908	2,831	3,227	4,222	2,544	2,047	1,562	1,115	1,649	422	458	190
Rochester, N. Y	747	3,736	4,809	4,851	4,238	3,148	2,198	1,400	983	661	447	40	54
St. Paul, Minn	1,336	3,136	4,215	4,215	3,851	2,996	2,109	1,457	947	615	658	105	192
Kansas city, Mo	1,113	3,917	4,817	4,654	3,865	2,724	1,904	1,305	871	793	460	156	155
Providence, R. I	1,107	4,917	5,715	5,358	4,241	2,951	1,967	1,264	753	460	388	77	44
Denver, Colo	740	2,645	3,244	3,372	2,963	1,991	1,440	1,041	622	904	374	214	180
Indianapolis, Ind	794	3,706	4,522	4,332	3,549	2,428	1,515	964	554	381	233	34	51
Allegheny, Pa	410	2,668	3,359	3,622	3,337	2,537	1,858	1,238	793	525	373	58	27
Albany, N. Y	788	3,287	3,698	3,621	3,183	2,296	1,478	901	521	338	258	26	38
Columbus, Ohio	546	2,648	3,317	3,255	2,810	2,009	1,420	894	446	382	237	48	38
Syracuse, N. Y	674	3,136	3,794	3,503	2,833	2,032	1,324	841	481	337	245	39	38
Worcester, Mass	438	2,815	3,416	3,255	2,722	1,882	1,338	795	520	313	226	33	47
Toledo, Ohio	552	2,355	3,047	3,034	2,689	2,056	1,422	832	506	322	240	25	33
Richmond, Va	825	2,103	2,313	2,334	2,219	1,737	1,337	999	741	620	346	66	38
New Haven, Conn	470	2,810	3,324	3,268	2,614	1,757	1,273	844	448	309	202	42	20
Paterson, N. J	449	2,487	3,054	3,041	2,669	1,894	1,346	858	513	319	153	22	10
Lowell, Mass	328	1,937	2,582	2,505	2,279	1,666	1,181	860	545	500	346	61	102
Nashville, Tenn	796	2,186	2,606	2,541	2,300	1,620	1,224	835	568	488	222	54	47
Scranton, Pa	264	1,701	2,473	2,611	2,310	1,861	1,346	921	590	449	280	17	16
Fall River, Mass	277	1,846	2,301	2,270	2,162	1,660	1,303	919	637	629	338	27	14
Cambridge, Mass	298	1,912	2,568	2,491	2,203	1,696	1,200	779	455	289	219	29	20
Atlanta, Ga	726	2,138	2,277	1,990	1,818	1,370	998	734	488	429	253	70	62
Memphis, Tenn	678	2,194	2,433	2,070	1,910	1,328	926	614	414	420	241	69	57
Wilmington, Del	211	1,596	2,168	2,199	2,095	1,439	1,061	701	437	300	220	33	13
Dayton, Ohio	362	1,971	2,534	2,400	2,125	1,482	943	609	377	222	147	23	22
Troy, N. Y	506	1,947	2,342	2,287	1,964	1,437	1,042	611	349	207	154	22	27
Grand Rapids, Mich	418	2,180	2,672	2,551	2,054	1,379	903	532	311	207	134	30	22
Reading, Pa	245	1,638	2,310	2,338	1,918	1,482	965	639	362	226	172	12	19
Camden, N. J	206	1,758	2,513	2,464	2,092	1,447	940	592	322	195	118	14	6
Trenton, N. J	213	1,666	2,241	2,208	1,907	1,419	936	593	312	219	163	14	10
Lynn, Mass	298	1,981	2,569	2,377	1,803	1,219	743	490	250	201	177	51	46
Lincoln, Neb	78	649	1,137	1,401	2,030	920	887	666	388	844	99	88	69
Charleston, S. C	556	1,623	1,854	1,715	1,725	1,125	860	663	443	415	165	35	17
Hartford, Conn	522	1,923	2,119	2,155	1,788	1,184	814	506	244	148	134	31	28
St. Joseph, Mo	250	1,185	1,576	1,725	1,619	1,059	820	575	384	418	162	70	59
Evansville, Ind	256	1,153	1,503	1,658	1,717	1,158	833	564	390	284	147	48	32
Los Angeles, Cal	732	1,841	2,134	1,908	1,567	1,043	662	414	273	239	130	55	58
Des Moines, Iowa	446	1,368	1,787	1,869	1,680	1,236	883	537	297	195	138	21	31
Bridgeport, Conn	245	1,573	2,052	1,956	1,610	1,143	781	493	301	195	128	20	14
Oakland, Cal	288	1,522	1,725	1,905	1,552	1,117	773	494	300	190	120	27	53
Portland, Ore	273	744	958	1,028	923	707	584	381	284	297	297	120	202
Saginaw, Mich	215	1,184	1,744	1,742	1,519	1,080	742	444	285	200	101	32	104
Salt Lake, Utah	191	848	1,072	1,093	1,223	833	707	524	410	490	139	72	55
Lawrence, Mass	306	1,334	1,608	1,628	1,327	990	720	446	292	168	131	52	60
Springfield, Mass	356	1,787	2,027	1,834	1,408	982	608	365	237	140	117	23	32
Manchester, N. H	403	1,307	1,481	1,406	1,109	782	564	418	308	262	375	86	55
Utica, N. Y	340	1,566	1,843	1,741	1,335	1,061	647	440	234	138	106	20	21
Hoboken, N. J	227	1,397	1,720	1,744	1,517	1,022	766	473	260	193	79	11	4
Savannah, Ga	377	1,364	1,649	1,419	1,307	943	725	510	307	247	140	32	19
Seattle, Wash	764	1,074	1,244	1,131	1,094	733	568	400	267	316	152	76	139
Peoria, Ill	323	1,265	1,572	1,448	1,339	934	637	406	276	177	125	27	37
New Bedford, Mass	373	1,536	1,786	1,572	1,245	869	602	403	243	252	115	18	9
Erie, Pa	184	1,052	1,348	1,330	1,261	1,000	726	443	296	196	155	17	19
Somerville, Mass	141	1,416	1,861	1,761	1,397	1,007	615	334	212	129	65	6	5
Harrisburg, Pa	150	1,147	1,619	1,591	1,341	901	624	425	253	121	132	11	15

TABLE 8.—PERSONS TO A FAMILY, IN DETAIL, FOR CITIES HAVING 25,000 INHABITANTS OR MORE: 1890—Continued.

CITIES.	1 person.	2 persons.	3 persons.	4 persons.	5 persons.	6 persons.	7 persons.	8 persons.	9 persons.	10 persons.	11 to 15 persons.	16 to 20 persons.	21 persons and over.
Kansas city, Kan	159	1,175	1,600	1,520	1,339	894	577	380	237	183	74	23	14
Dallas, Tex	301	934	1,167	1,172	1,076	763	569	412	241	248	194	82	48
Sioux city, Iowa	71	475	710	926	1,076	795	667	445	262	328	121	86	70
Elizabeth, N. J	177	964	1,304	1,338	1,246	974	651	444	264	177	121	13	10
Wilkesbarre, Pa	157	828	1,173	1,216	1,140	946	682	477	327	242	135	5	9
San Antonio, Tex	341	1,025	1,135	1,109	961	802	641	427	296	222	168	43	31
Covington, Ky	245	1,092	1,313	1,344	1,232	957	638	442	271	157	92	11	7
Portland, Me	271	1,398	1,735	1,584	1,225	796	541	301	164	94	85	13	23
Tacoma, Wash	366	873	1,095	1,061	928	611	423	338	219	200	118	74	111
Holyoke, Mass	110	697	1,024	1,147	1,066	853	637	461	325	209	168	17	11
Fort Wayne, Ind	196	1,031	1,321	1,323	1,091	834	567	376	223	145	144	21	21
Binghamton, N. Y	279	1,422	1,617	1,513	1,093	729	467	257	160	113	73	21	15
Norfolk, Va	312	1,119	1,302	1,208	1,052	760	589	419	253	174	122	15	10
Wheeling, W. Va	191	925	1,216	1,272	1,135	836	602	383	257	152	102	13	16
Augusta, Ga	613	1,263	1,329	1,171	976	832	543	318	219	154	92	13	14
Youngstown, Ohio	168	769	1,072	1,072	1,056	790	598	415	286	185	143	14	4
Duluth, Minn	127	485	594	685	781	560	410	307	226	358	97	82	129
Yonkers, N. Y	103	636	914	1,024	1,030	773	544	422	263	229	115	23	10
Lancaster, Pa	197	954	1,234	1,189	1,126	747	503	346	187	119	105	4	18
Springfield, Ohio	248	1,108	1,380	1,323	1,128	760	463	304	182	114	88	5	5
Quincy, Ill	259	1,015	1,162	1,131	1,032	758	547	357	201	119	66	11	15
Mobile, Ala	387	921	1,072	951	995	710	494	339	242	267	85	9	8
Topeka, Kan	298	1,169	1,406	1,271	1,019	751	463	287	177	102	51	11	13
Elmira, N. Y	271	1,152	1,356	1,275	972	698	440	287	133	98	63	8	15
Salem, Mass	394	1,233	1,352	1,271	972	678	447	294	150	106	90	10	13
Long Island city, N. Y	141	833	1,032	1,130	1,044	735	533	360	197	146	76	28	4
Altoona, Pa	85	670	1,031	1,099	966	760	527	363	202	136	126	23	10
Dubuque, Iowa	315	828	1,030	1,043	927	719	480	354	211	134	91	15	33
Terre Haute, Ind	296	986	1,267	1,166	1,012	682	512	297	168	102	74	23	13
Chattanooga, Tenn	289	1,000	1,134	1,018	846	615	450	299	165	150	116	29	24
Galveston, Tex	268	888	932	879	866	645	452	340	228	205	109	26	15
Waterbury, Conn	165	776	1,028	1,028	893	655	475	299	193	172	105	18	17
Chelsea, Mass	146	993	1,269	1,199	986	626	434	222	152	102	69	7	5
Bay city, Mich	104	688	930	1,014	932	677	437	290	198	140	76	16	23
Pawtucket, R. I	187	918	1,077	961	852	640	464	338	190	131	82	4	8
Akron, Ohio	181	873	1,176	1,197	954	643	436	292	158	79	62	5	8
Houston, Tex	176	660	887	793	792	572	448	266	215	213	100	61	31
Haverhill, Mass	134	997	1,178	1,114	867	607	403	245	137	104	113	28	13
Brockton, Mass	193	1,044	1,295	1,214	903	629	406	224	126	82	69	14	11
Williamsport, Pa	149	810	1,106	1,042	879	668	435	284	174	124	74	4	9
Davenport, Iowa	198	978	1,128	1,064	890	619	428	232	123	90	51	13	22
Sacramento, Cal	257	713	865	894	839	505	326	234	120	170	68	45	43
Canton, Ohio	123	722	1,015	1,001	827	641	431	289	166	107	95	12	11
Birmingham, Ala	310	854	893	763	695	515	386	237	198	197	121	40	34
Little Rock, Ark	283	859	949	928	862	562	410	239	159	119	83	24	19
Auburn, N. Y	230	944	1,108	996	800	585	357	222	124	70	66	5	11
Taunton, Mass	185	873	1,080	967	866	561	385	244	140	90	67	6	6
Allentown, Pa	120	761	1,128	1,011	814	562	390	281	131	110	62	7	14
Lacrosse, Wis	121	658	870	946	819	608	407	294	170	83	71	19	16

TABLE 9.—NUMBER OF DWELLINGS HAVING SPECIFIED NUMBER OF FAMILIES, WITH AVERAGE NUMBER OF FAMILIES TO A DWELLING, FOR CITIES HAVING 100,000 INHABITANTS OR MORE, AND BY WARDS FOR CERTAIN CITIES: 1890.

CITIES.	Total dwellings.	NUMBER OF DWELLINGS HAVING SPECIFIED NUMBER OF FAMILIES.								Average number of families to a dwelling.
		1 family.	2 families.	3 families.	4 families.	5 families.	6 families.	7 to 9 families.	10 families and over.	
New York, N. Y	81,828	37,604	9,228	7,313	5,141	3,551	2,934	7,385	8,672	3.82
Ward 1	736	442	79	38	32	24	16	47	58	3.09
Ward 2	94	78	10	3	1	.....	.....	2	.....	1.34
Ward 3	198	119	30	13	12	6	6	5	7	2.35
Ward 4	725	232	118	75	51	39	29	63	118	4.92
Ward 5	666	234	114	81	62	33	35	54	53	3.73
Ward 6	741	269	65	66	44	43	40	79	135	5.50
Ward 7	2,113	402	342	343	198	145	88	207	388	5.48
Ward 8	1,739	448	344	314	196	113	77	121	126	3.85
Ward 9	3,557	1,255	754	580	282	158	105	179	244	3.35
Ward 10	1,496	296	171	127	93	64	55	153	537	7.85
Ward 11	2,400	262	219	337	268	199	151	407	557	6.73
Ward 12	15,141	7,852	1,435	1,039	916	644	558	1,695	1,002	3.31
Ward 13	1,431	220	179	186	132	88	60	185	381	6.69
Ward 14	899	243	102	76	52	50	38	86	252	6.46
Ward 15	1,876	1,129	234	170	95	61	42	81	64	2.44
Ward 16	3,236	1,472	415	403	249	181	120	188	208	3.21
Ward 17	3,689	773	366	348	301	212	179	540	970	6.43
Ward 18	3,373	1,897	151	253	170	126	140	289	347	3.56
Ward 19	12,261	6,161	1,026	838	724	495	410	1,336	1,271	3.75
Ward 20	4,171	1,181	534	612	379	259	227	421	558	4.57
Ward 21	4,003	2,305	319	273	235	164	155	282	270	3.03
Ward 22	7,766	3,586	551	632	484	322	295	805	1,091	4.27
Ward 23	6,242	3,799	1,419	449	153	124	108	157	33	1.84
Ward 24	3,275	2,949	251	57	12	1	.....	3	2	1.14
Chicago, Ill	127,871	77,190	28,823	11,073	6,222	2,223	1,366	812	162	1.72
Ward 1	1,692	1,045	349	121	68	33	31	32	13	1.87
Ward 2	2,841	1,990	485	199	94	29	18	18	8	1.55
Ward 3	3,584	2,452	673	280	108	36	19	7	9	1.55
Ward 4	3,649	2,488	715	263	128	33	13	9	.....	1.52
Ward 5	4,086	1,620	1,270	575	372	157	71	18	3	2.14
Ward 6	5,242	3,184	1,237	438	282	60	26	14	1	1.65
Ward 7	2,955	1,009	779	552	365	133	86	30	1	2.40
Ward 8	2,842	1,139	571	404	347	154	117	95	15	2.55
Ward 9	3,300	1,022	918	538	419	163	142	82	16	2.61
Ward 10	4,970	2,738	1,276	469	322	91	51	23	.....	1.79
Ward 11	4,242	2,580	1,079	350	138	65	20	8	2	1.62
Ward 12	7,207	4,956	1,739	374	93	35	7	3	.....	1.41
Ward 13	5,276	3,335	1,418	355	109	25	26	6	2	1.52
Ward 14	4,517	2,181	1,294	534	336	102	52	17	1	1.92
Ward 15	5,661	3,981	1,292	249	107	20	8	4	.....	1.40
Ward 16	3,819	942	926	679	522	276	256	186	32	3.04
Ward 17	1,892	767	469	284	173	81	65	44	9	2.37
Ward 18	2,612	1,722	540	220	75	28	17	9	1	1.56
Ward 19	4,289	1,888	1,237	571	319	155	66	47	6	2.09
Ward 20	2,357	959	756	387	184	48	17	5	1	2.02
Ward 21	3,345	1,508	1,019	514	205	60	27	9	3	1.93
Ward 22	3,274	1,259	1,035	541	274	95	43	27	.....	2.13
Ward 23	2,541	795	559	410	332	187	139	89	30	2.85
Ward 24	2,866	1,931	412	326	116	44	18	14	5	1.63
Ward 25	3,564	2,334	1,012	157	48	9	3	1	.....	1.43
Ward 26	4,186	2,915	849	240	158	19	2	3	.....	1.46
Ward 27	2,035	1,915	104	14	1	1	.....	.....	.....	1.07
Ward 28	1,663	1,495	140	18	7	1	2	.....	.....	1.13
Ward 29	3,721	2,110	1,022	347	205	28	5	2	2	1.67
Ward 30	7,242	5,128	1,600	327	160	21	3	3	.....	1.39
Ward 31	3,448	3,113	299	26	8	1	1	.....	.....	1.11
Ward 32	4,247	3,533	557	107	35	6	3	4	2	1.23
Ward 33	3,588	2,780	566	132	77	18	12	3	.....	1.34
Ward 34	5,118	4,376	626	72	35	9	.....	.....	.....	1.18

TABLE 9.—NUMBER OF DWELLINGS HAVING SPECIFIED NUMBER OF FAMILIES, WITH AVERAGE NUMBER OF FAMILIES TO A DWELLING, FOR CITIES HAVING 100,000 INHABITANTS OR MORE, AND BY WARDS FOR CERTAIN CITIES: 1890—Continued.

CITIES.	Total dwellings.	NUMBER OF DWELLINGS HAVING SPECIFIED NUMBER OF FAMILIES.								Average number of families to a dwelling.
		1 family.	2 families.	3 families.	4 families.	5 families.	6 families.	7 to 9 families.	10 families and over.	
Philadelphia, Pa	187,052	173,630	10,725	1,651	582	234	126	92	12	1.10
Ward 1	10,455	9,951	456	37	7	3	1	.....	.....	1.05
Ward 2	5,205	4,539	418	119	54	45	18	10	2	1.23
Ward 3	3,221	2,711	373	73	44	10	5	4	1	1.23
Ward 4	3,120	2,653	299	107	32	18	5	6	.....	1.24
Ward 5	2,271	1,736	322	105	47	33	15	12	1	1.43
Ward 6	1,280	1,010	159	58	29	11	8	4	1	1.38
Ward 7	4,750	4,083	501	97	37	15	8	7	2	1.20
Ward 8	2,646	2,515	89	23	13	2	3	1	.....	1.08
Ward 9	1,519	1,415	80	15	2	2	3	2	.....	1.10
Ward 10	3,398	3,218	142	26	5	3	1	3	.....	1.07
Ward 11	1,931	1,561	177	96	61	17	12	6	1	1.38
Ward 12	2,332	2,061	161	59	23	11	7	10	.....	1.21
Ward 13	3,038	2,778	144	58	35	9	5	7	2	1.16
Ward 14	3,699	3,422	214	28	22	6	2	5	.....	1.11
Ward 15	8,654	7,966	586	78	16	2	6	.....	.....	1.10
Ward 16	3,052	2,667	252	73	33	12	10	5	.....	1.21
Ward 17	3,360	2,903	340	75	21	12	6	3	.....	1.19
Ward 18	5,650	5,216	365	51	12	4	1	.....	1	1.09
Ward 19	10,174	9,228	847	83	9	5	1	.....	1	1.11
Ward 20	8,016	7,018	883	89	15	5	4	2	.....	1.14
Ward 21	5,027	4,772	237	15	3	.....	.....	.....	.....	1.05
Ward 22	8,398	8,174	206	14	3	1	.....	.....	.....	1.03
Ward 23	6,969	6,810	151	7	.....	.....	.....	1	.....	1.02
Ward 24	7,863	7,513	301	34	13	1	.....	1	.....	1.05
Ward 25	6,851	6,449	381	19	2	.....	.....	.....	.....	1.06
Ward 26	11,688	11,146	506	34	2	.....	.....	.....	.....	1.05
Ward 27	5,222	5,031	154	22	10	1	2	2	.....	1.05
Ward 28	9,010	8,588	403	16	2	.....	1	.....	.....	1.05
Ward 29	9,850	9,287	522	35	5	.....	1	.....	.....	1.06
Ward 30	5,517	5,123	336	43	10	3	1	1	.....	1.09
Ward 31	6,380	6,227	139	11	2	1	.....	.....	.....	1.03
Ward 32	5,968	5,808	134	24	2	.....	.....	.....	.....	1.03
Ward 33	6,347	5,997	320	20	8	2	.....	.....	.....	1.06
Ward 34	4,191	4,054	127	7	3	.....	.....	.....	.....	1.04
Brooklyn, N. Y	82,282	42,134	19,086	9,687	4,035	2,910	2,363	1,809	258	2.08
Ward 1	1,930	1,547	76	138	62	25	23	39	20	1.64
Ward 2	626	165	144	140	80	39	25	20	13	3.00
Ward 3	2,080	1,228	392	259	79	38	40	40	4	1.87
Ward 4	1,223	690	261	149	58	18	22	21	4	1.89
Ward 5	1,510	385	393	370	173	79	52	44	14	2.79
Ward 6	3,074	1,321	599	518	249	139	102	126	20	2.46
Ward 7	4,389	2,742	904	427	143	61	55	50	7	1.71
Ward 8	3,688	1,971	1,067	326	121	95	78	23	7	1.84
Ward 9	1,855	991	389	242	100	51	36	40	6	2.01
Ward 10	3,116	1,212	851	507	202	136	82	116	10	2.37
Ward 11	2,411	1,126	638	393	112	62	32	34	14	2.05
Ward 12	2,351	936	485	441	198	115	84	86	6	2.48
Ward 13	2,232	942	674	433	90	27	19	32	15	2.07
Ward 14	1,931	547	448	370	155	131	104	146	30	3.06
Ward 15	2,559	885	819	394	140	122	107	83	9	2.44
Ward 16	2,849	471	628	445	336	313	302	310	44	3.72
Ward 17	3,407	1,014	950	677	259	195	196	109	7	2.65
Ward 18	6,704	2,532	2,020	702	401	489	424	129	7	2.43
Ward 19	3,497	1,557	850	492	180	167	159	85	7	2.28
Ward 20	3,150	2,211	539	244	78	40	14	19	5	1.53
Ward 21	4,814	2,119	1,227	472	332	317	240	102	5	2.32
Ward 22	6,170	3,884	1,284	614	173	84	53	76	2	1.67
Ward 23	4,257	3,207	661	222	96	23	13	33	2	1.42
Ward 24	2,110	1,587	366	95	28	17	10	7	.....	1.38
Ward 25	5,937	3,826	1,318	465	133	95	67	33	.....	1.60
Ward 26	4,412	3,038	1,103	152	57	32	24	6	.....	1.42

TABLE 9.—NUMBER OF DWELLINGS HAVING SPECIFIED NUMBER OF FAMILIES, WITH AVERAGE NUMBER OF FAMILIES TO A DWELLING, FOR CITIES HAVING 100,000 INHABITANTS OR MORE, AND BY WARDS FOR CERTAIN CITIES: 1890—Continued.

CITIES.	Total dwellings.	NUMBER OF DWELLINGS HAVING SPECIFIED NUMBER OF FAMILIES.								Average number of families to a dwelling.
		1 family.	2 families.	3 families.	4 families.	5 families.	6 families.	7 to 9 families.	10 families and over.	
St. Louis, Mo	60,937	40,792	14,712	2,879	1,515	449	271	245	74	1.51
Ward 1	1,372	895	281	87	55	24	10	17	3	1.67
Ward 2	1,280	745	312	95	60	25	14	17	12	1.91
Ward 3	1,541	820	488	113	58	29	19	10	4	1.79
Ward 4	1,609	1,170	320	76	24	7	2	6	4	1.48
Ward 5	1,690	640	628	195	131	37	26	28	5	2.14
Ward 6	2,418	1,331	907	117	46	8	5	3	1	1.56
Ward 7	2,007	668	775	217	231	53	37	22	4	2.24
Ward 8	1,334	470	474	174	96	40	32	36	12	2.35
Ward 9	2,588	1,268	1,079	145	72	14	3	6	1	1.66
Ward 10	1,746	616	599	251	115	59	45	45	16	2.38
Ward 11	2,685	2,103	503	55	18	4	2	.....	.....	1.26
Ward 12	1,862	786	820	152	76	18	8	1	1	1.79
Ward 13	2,196	1,921	242	24	8	1	.....	.....	.....	1.14
Ward 14	2,071	1,157	715	134	52	7	4	2	.....	1.58
Ward 15	1,592	1,064	352	101	45	9	7	12	2	1.54
Ward 16	1,822	914	770	88	33	11	4	2	.....	1.62
Ward 17	1,873	1,081	540	141	69	21	14	6	1	1.66
Ward 18	2,574	1,870	582	70	40	4	4	3	1	1.35
Ward 19	2,294	1,560	609	88	21	7	5	3	1	1.40
Ward 20	2,112	1,684	345	54	19	5	3	2	.....	1.26
Ward 21	2,179	1,448	537	95	71	10	10	5	3	1.50
Ward 22	2,505	2,206	239	28	16	6	2	6	2	1.18
Ward 23	2,410	1,467	661	137	93	37	8	6	1	1.60
Ward 24	2,743	2,264	414	48	15	1	.....	1	.....	1.21
Ward 25	2,739	1,921	686	95	25	5	4	3	.....	1.37
Ward 26	3,097	2,775	265	37	14	4	1	1	.....	1.13
Ward 27	2,729	2,427	255	36	8	1	2	.....	.....	1.13
Ward 28	3,869	3,521	314	26	4	2	.....	2	.....	1.10
Boston, Mass	52,669	31,074	12,519	6,313	1,394	559	369	331	110	1.70
Ward 1	2,651	1,273	1,071	287	14	2	2	2	.....	1.65
Ward 2	1,816	748	731	291	36	6	3	1	.....	1.81
Ward 3	1,646	710	591	314	18	8	4	1	.....	1.81
Ward 4	1,830	1,023	627	149	23	1	4	1	2	1.57
Ward 5	1,505	819	451	176	41	11	5	2	.....	1.67
Ward 6	1,391	603	250	246	120	65	49	48	10	2.46
Ward 7	953	472	160	167	72	36	18	21	7	2.23
Ward 8	1,217	460	329	271	92	39	15	10	1	2.19
Ward 9	1,453	914	260	150	75	22	14	14	4	1.74
Ward 10	746	604	58	32	25	13	7	4	3	1.45
Ward 11	2,457	1,855	269	173	75	23	12	28	22	1.63
Ward 12	1,066	482	271	107	97	35	35	30	9	2.30
Ward 13	2,033	630	621	565	102	52	30	30	3	2.30
Ward 14	3,294	1,833	993	409	26	18	10	5	.....	1.62
Ward 15	2,146	929	768	407	28	6	7	1	.....	1.81
Ward 16	1,451	680	274	247	133	52	33	24	8	2.23
Ward 17	1,620	1,089	223	159	58	43	18	23	7	1.75
Ward 18	1,712	1,341	182	100	34	12	17	17	9	1.50
Ward 19	2,437	1,057	748	423	118	38	18	25	10	2.02
Ward 20	3,043	1,741	747	420	60	25	22	26	2	1.72
Ward 21	3,263	2,270	600	347	21	12	6	4	3	1.46
Ward 22	2,025	886	555	434	74	25	32	10	9	2.03
Ward 23	3,855	2,837	740	245	22	4	5	1	1	1.35
Ward 24	4,961	4,009	755	157	23	11	3	3	.....	1.25
Ward 25	2,098	1,809	245	37	7	.....	.....	.....	.....	1.16
Baltimore, Md	72,112	60,253	9,945	1,450	310	82	37	31	4	1.20
Ward 1	3,603	2,826	684	82	5	4	1	1	.....	1.25
Ward 2	2,388	1,576	520	179	59	24	17	12	1	1.56
Ward 3	2,605	1,993	506	89	10	3	1	3	.....	1.29
Ward 4	2,410	1,805	443	104	41	7	4	6	.....	1.36
Ward 5	2,791	2,346	373	61	8	2	.....	1	.....	1.19
Ward 6	4,631	3,870	691	65	5	.....	.....	.....	.....	1.18
Ward 7	4,386	3,704	604	71	6	1	.....	.....	.....	1.18
Ward 8	3,911	3,396	462	40	9	4	.....	.....	.....	1.15
Ward 9	2,067	1,761	205	48	36	12	3	2	.....	1.23
Ward 10	2,592	2,082	418	69	17	4	2	.....	.....	1.24

TABLE 9.—NUMBER OF DWELLINGS HAVING SPECIFIED NUMBER OF FAMILIES, WITH AVERAGE NUMBER OF FAMILIES TO A DWELLING, FOR CITIES HAVING 100,000 INHABITANTS OR MORE, AND BY WARDS FOR CERTAIN CITIES: 1890—Continued.

CITIES.	Total dwellings.	NUMBER OF DWELLINGS HAVING SPECIFIED NUMBER OF FAMILIES.								Average number of families to a dwelling.
		1 family.	2 families.	3 families.	4 families.	5 families.	6 families.	7 to 9 families.	10 families and over.	
Baltimore, Md.—Continued.										
Ward 11	3,266	2,518	597	119	26	4	2	.....	.....	1.29
Ward 12	3 897	3,667	203	20	4	1	.....	1	1	1.07
Ward 13	2,346	1,856	395	66	22	6	1	.....	.....	1.27
Ward 14	3,018	2,590	388	33	3	3	.....	1	.....	1.16
Ward 15	2,346	1,749	504	78	13	2	.....	.....	.....	1.30
Ward 16	2,392	1,785	485	96	17	4	3	1	1	1.33
Ward 17	4,222	3,465	682	63	8	1	2	1	.....	1.20
Ward 18	4,783	4,071	615	84	12	.....	1	.....	.....	1.17
Ward 19	4,156	3,629	491	32	3	.....	.....	.....	1	1.14
Ward 20	3,490	3,074	377	32	6	.....	.....	1	.....	1.13
Ward 21	2,741	2,623	111	7	.....	.....	.....	.....	.....	1.05
Ward 22	4,071	3,867	191	12	.....	.....	.....	1	.....	1.05
Cincinnati, Ohio	33,487	20,303	6,211	2,763	1,674	1,144	722	535	135	1.90
Ward 1	1,529	1,289	193	36	8	1	.....	2	.....	1.20
Ward 2	2,035	1,770	178	46	20	9	4	7	1	1.22
Ward 3	606	184	114	86	54	66	50	40	12	3.22
Ward 4	1,579	813	468	173	63	35	21	5	1	1.83
Ward 5	701	379	145	58	38	24	24	23	10	2.31
Ward 6	718	366	152	93	43	19	16	17	12	2.24
Ward 7	719	222	148	98	81	75	40	43	12	3.11
Ward 8	511	258	115	54	39	18	16	7	4	2.13
Ward 9	853	602	122	47	29	20	14	16	3	1.70
Ward 10	889	339	143	118	98	92	49	40	10	2.86
Ward 11	1,076	362	253	171	104	89	57	26	14	2.74
Ward 12	1,360	717	356	152	69	42	14	9	1	1.86
Ward 13	743	145	135	128	112	90	67	54	12	3.56
Ward 14	980	492	177	124	75	58	34	19	1	2.21
Ward 15	1,049	569	218	95	69	38	34	23	3	2.07
Ward 16	1,141	618	215	125	78	44	35	22	4	2.08
Ward 17	1,371	990	198	92	47	19	11	12	2	1.55
Ward 18	866	566	139	75	37	14	12	15	8	1.85
Ward 19	786	348	191	113	62	31	17	17	7	2.27
Ward 20	1,026	577	210	87	62	48	19	19	4	1.99
Ward 21	983	450	245	102	79	47	36	19	5	2.25
Ward 22	1,210	628	229	121	88	75	36	29	4	2.19
Ward 23	1,449	737	269	144	104	96	67	29	3	2.24
Ward 24	1,146	685	226	86	82	32	16	19	.....	1.85
Ward 25	1,701	1,457	201	23	14	5	.....	1	.....	1.19
Ward 26	1,735	1,424	243	43	14	3	4	4	.....	1.25
Ward 27	1,004	647	171	95	39	24	15	11	2	1.74
Ward 28	1,241	784	310	90	33	13	6	5	.....	1.57
Ward 29	1,131	872	195	37	17	7	3	.....	.....	1.32
Ward 30	1,349	1,013	252	51	16	10	5	2	.....	1.36
San Francisco, Cal	47,183	43,418	2,871	569	186	59	33	31	16	1.11
Cleveland, Ohio	43,835	36,781	5,781	879	238	65	37	37	17	1.21
Buffalo, N. Y	37,290	27,813	6,648	1,793	626	240	81	66	23	1.38
New Orleans, La	43,000	39,282	2,756	574	193	79	49	47	20	1.13
Pittsburg, Pa	37,725	31,517	5,115	777	193	66	28	24	5	1.21
Washington, D. C	38,798	34,624	3,472	525	119	32	16	7	3	1.13
Detroit, Mich	36,992	32,688	3,611	550	97	33	6	6	1	1.14
Milwaukee, Wis	32,888	26,021	5,584	960	240	49	20	9	5	1.26
Newark, N. J	23,296	13,703	5,992	2,376	575	370	180	81	19	1.67
Minneapolis, Minn	25,281	19,274	5,074	628	173	72	19	25	16	1.30
Jersey city, N. J	18,562	11,192	3,882	1,488	721	462	387	381	49	1.86
Louisville, Ky	24,999	19,881	3,563	905	380	139	52	59	20	1.32
Omaha, Neb	20,194	18,431	1,427	228	68	21	5	12	2	1.11
Rochester, N. Y	23,954	21,511	1,957	300	90	45	19	22	10	1.14
St. Paul, Minn	20,976	17,327	3,029	415	118	31	14	28	14	1.23
Kansas city, Mo	23,140	20,500	2,071	384	100	47	13	16	9	1.16
Providence, R. I	17,639	8,754	7,194	961	551	102	58	17	2	1.66
Denver, Colo	18,010	16,708	1,061	159	44	16	12	6	4	1.10
Indianapolis, Ind	21,138	19,872	1,005	137	49	29	8	22	16	1.09
Allegheny, Pa	16,543	13,044	2,917	460	83	25	10	4	.....	1.26

TABLE 10.—NUMBER OF FAMILIES IN DWELLINGS ACCORDING TO SPECIFIED NUMBER OF FAMILIES, FOR CITIES HAVING 100,000 INHABITANTS OR MORE, AND BY WARDS FOR CERTAIN CITIES: 1890.

CITIES.	Total families.	NUMBER OF FAMILIES IN DWELLINGS ACCORDING TO SPECIFIED NUMBER OF FAMILIES.							
		1 family.	2 families.	3 families.	4 families.	5 families.	6 families.	7 to 9 families.	10 families and over.
New York, N. Y	312,766	37,604	18,456	21,939	20,564	17,755	17,604	58,108	120,736
Ward 1	2,277	442	158	114	128	120	96	359	860
Ward 2	126	78	20	9	4	.....	.....	15	.....
Ward 3	465	119	60	39	48	30	36	39	94
Ward 4	3,567	232	236	225	204	195	174	499	1,802
Ward 5	2,481	234	228	243	248	165	210	428	725
Ward 6	4,075	269	130	198	176	215	240	625	2,222
Ward 7	11,580	402	684	1,029	792	725	528	1,646	5,774
Ward 8	6,689	448	688	942	784	565	462	951	1,849
Ward 9	11,899	1,255	1,508	1,740	1,128	790	630	1,415	3,433
Ward 10	11,751	296	342	381	372	320	330	1,223	8,487
Ward 11	16,140	262	438	1,011	1,072	995	906	3,175	8,281
Ward 12	50,107	7,852	2,870	3,117	3,664	3,220	3,348	13,294	12,742
Ward 13	9,580	220	358	558	528	440	360	1,470	5,646
Ward 14	5,810	243	204	228	208	250	228	681	3,768
Ward 15	4,580	1,129	468	510	380	305	252	631	905
Ward 16	10,383	1,472	830	1,209	996	905	720	1,477	2,774
Ward 17	23,709	773	732	1,044	1,204	1,060	1,074	4,292	13,530
Ward 18	12,004	1,897	302	759	680	630	840	2,276	4,620
Ward 19	45,979	6,161	2,052	2,514	2,896	2,475	2,460	10,511	16,910
Ward 20	19,042	1,181	1,068	1,836	1,516	1,295	1,362	3,306	7,478
Ward 21	12,122	2,305	638	819	940	820	930	2,200	3,470
Ward 22	33,198	3,586	1,102	1,896	1,936	1,610	1,770	6,365	14,933
Ward 23	11,484	3,799	2,838	1,347	612	620	648	1,208	412
Ward 24	3,718	2,949	502	171	48	5	.....	22	21
Chicago, Ill	220,320	77,190	57,646	33,219	24,888	11,115	8,196	6,167	1,899
Ward 1	3,164	1,045	698	363	272	165	186	246	189
Ward 2	4,408	1,990	970	597	376	145	108	132	90
Ward 3	5,566	2,452	1,346	840	432	180	114	55	147
Ward 4	5,530	2,488	1,430	789	512	165	78	68	.....
Ward 5	8,751	1,620	2,540	1,725	1,488	785	426	133	34
Ward 6	8,669	3,184	2,474	1,314	1,128	300	156	103	10
Ward 7	7,100	1,009	1,558	1,656	1,460	665	516	226	10
Ward 8	7,241	1,139	1,142	1,212	1,388	770	702	722	166
Ward 9	8,621	1,022	1,836	1,614	1,676	815	852	633	173
Ward 10	8,917	2,738	2,552	1,407	1,288	455	306	171	.....
Ward 11	6,868	2,580	2,158	1,056	552	325	120	59	24
Ward 12	10,170	4,956	3,478	1,122	372	175	42	25	.....
Ward 13	8,020	3,335	2,836	1,065	436	125	156	45	22
Ward 14	8,669	2,181	2,588	1,602	1,344	510	312	122	10
Ward 15	7,918	3,981	2,584	747	428	100	48	30	.....
Ward 16	11,612	942	1,852	2,037	2,088	1,380	1,536	1,425	352
Ward 17	4,478	767	938	852	692	405	390	338	96
Ward 18	4,084	1,722	1,080	660	300	140	102	70	10
Ward 19	8,961	1,888	2,474	1,713	1,276	775	396	356	83
Ward 20	4,759	959	1,512	1,161	736	240	102	37	12
Ward 21	6,472	1,508	2,038	1,542	820	300	162	67	35
Ward 22	6,982	1,259	2,070	1,623	1,096	475	258	201	.....
Ward 23	7,249	795	1,118	1,230	1,328	935	834	677	332
Ward 24	4,684	1,931	824	978	464	220	108	106	53
Ward 25	5,091	2,334	2,024	471	192	45	18	7	.....
Ward 26	6,096	2,915	1,698	720	632	95	12	24	.....
Ward 27	2,174	1,915	208	42	4	5	.....	.....	.....
Ward 28	1,874	1,495	280	54	28	5	12	.....	.....
Ward 29	6,229	2,110	2,044	1,041	820	140	30	15	29
Ward 30	10,094	5,128	3,200	981	640	105	18	22	.....
Ward 31	3,832	3,113	598	78	32	5	6	.....	.....
Ward 32	5,209	3,533	1,114	321	140	30	18	31	22
Ward 33	4,799	2,780	1,132	396	308	90	72	21	.....
Ward 34	6,029	4,376	1,252	216	140	45	.....	.....	.....

TABLE 10.—NUMBER OF FAMILIES IN DWELLINGS ACCORDING TO SPECIFIED NUMBER OF FAMILIES, FOR CITIES HAVING 100,000 INHABITANTS OR MORE, AND BY WARDS FOR CERTAIN CITIES: 1890—Continued.

CITIES.	Total families.	NUMBER OF FAMILIES IN DWELLINGS ACCORDING TO SPECIFIED NUMBER OF FAMILIES.							
		1 family.	2 families.	3 families.	4 families.	5 families.	6 families.	7 to 9 families.	10 families and over.
Philadelphia, Pa	205,135	173,630	21,450	4,953	2,328	1,170	756	700	148
Ward 1	11,023	9,951	912	111	28	15	6	.....	.....
Ward 2	6,386	4,539	836	357	216	225	108	76	29
Ward 3	3,977	2,711	746	219	176	50	30	29	16
Ward 4	3,865	2,653	598	321	128	90	30	45	.....
Ward 5	3,244	1,736	644	315	188	165	90	96	10
Ward 6	1,761	1,010	318	174	116	55	48	28	12
Ward 7	5,722	4,083	1,002	291	148	75	48	51	24
Ward 8	2,849	2,515	178	69	52	10	18	7	.....
Ward 9	1,671	1,415	160	45	8	10	18	15	.....
Ward 10	3,642	3,218	284	78	20	15	6	21	.....
Ward 11	2,662	1,561	354	288	244	85	72	46	12
Ward 12	2,826	2,061	322	177	92	55	42	77	.....
Ward 13	3,533	2,778	288	174	140	45	30	55	23
Ward 14	4,104	3,422	428	84	88	30	12	40	.....
Ward 15	9,482	7,966	1,172	234	64	10	36	.....	.....
Ward 16	3,679	2,667	504	219	132	60	60	37	.....
Ward 17	4,013	2,903	680	225	84	60	36	25	.....
Ward 18	6,185	5,216	730	153	48	20	6	.....	12
Ward 19	11,248	9,228	1,694	249	36	25	6	.....	10
Ward 20	9,174	7,018	1,766	267	60	25	24	14	.....
Ward 21	5,303	4,772	474	45	12	.....	.....	.....	.....
Ward 22	8,645	8,174	412	42	12	5	.....	.....	.....
Ward 23	7,140	6,810	302	21	.....	.....	.....	7	.....
Ward 24	8,281	7,513	602	102	52	5	.....	7	.....
Ward 25	7,276	6,449	762	57	8	.....	.....	.....	.....
Ward 26	12,268	11,146	1,012	102	8	.....	.....	.....	.....
Ward 27	5,478	5,031	308	66	40	5	12	16	.....
Ward 28	9,456	8,588	806	48	8	.....	6	.....	.....
Ward 29	10,462	9,287	1,044	105	20	.....	6	.....	.....
Ward 30	5,993	5,123	672	129	40	15	6	8	.....
Ward 31	6,551	6,227	278	33	8	5	.....	.....	.....
Ward 32	6,156	5,808	268	72	8	.....	.....	.....	.....
Ward 33	6,739	5,997	640	60	32	10	.....	.....	.....
Ward 34	4,341	4,054	254	21	12	.....	.....	.....	.....
Brooklyn, N.Y	170,970	42,134	38,172	29,061	16,140	14,550	14,178	13,701	3,034
Ward 1	3,158	1,547	152	414	248	125	138	298	236
Ward 2	1,877	165	288	420	320	195	150	154	185
Ward 3	3,886	1,228	784	777	316	190	240	300	51
Ward 4	2,312	690	522	447	232	90	132	157	42
Ward 5	4,211	385	786	1,110	692	395	312	347	184
Ward 6	7,573	1,321	1,198	1,554	996	695	612	954	243
Ward 7	7,492	2,742	1,808	1,281	572	305	330	377	77
Ward 8	6,768	1,971	2,134	978	484	475	468	171	87
Ward 9	3,729	991	778	726	400	255	216	302	61
Ward 10	7,395	1,212	1,702	1,521	808	680	492	869	111
Ward 11	4,948	1,126	1,276	1,179	448	310	192	251	166
Ward 12	5,838	936	970	1,323	792	575	504	667	71
Ward 13	4,630	942	1,348	1,299	360	135	114	252	180
Ward 14	5,918	547	896	1,110	620	655	624	1,104	362
Ward 15	6,245	885	1,638	1,182	560	610	642	629	99
Ward 16	10,599	471	1,256	1,335	1,344	1,565	1,812	2,342	474
Ward 17	9,044	1,014	1,900	2,031	1,036	975	1,176	829	83
Ward 18	16,309	2,532	4,040	2,106	1,604	2,445	2,544	964	74
Ward 19	7,968	1,557	1,700	1,476	720	835	954	641	85
Ward 20	4,816	2,211	1,078	732	312	200	84	143	56
Ward 21	11,161	2,119	2,454	1,416	1,328	1,585	1,440	767	52
Ward 22	10,327	3,884	2,568	1,842	692	420	318	582	21
Ward 23	6,056	3,207	1,322	666	384	115	78	250	34
Ward 24	2,917	1,587	732	285	112	85	60	56	.....
Ward 25	9,516	3,826	2,636	1,395	532	475	402	250	.....
Ward 26	6,277	3,038	2,206	456	228	160	144	45	.....

TABLE 10.—NUMBER OF FAMILIES IN DWELLINGS ACCORDING TO SPECIFIED NUMBER OF FAMILIES, FOR CITIES HAVING 100,000 INHABITANTS OR MORE, AND BY WARDS FOR CERTAIN CITIES: 1890—Continued.

CITIES.	Total families.	NUMBER OF FAMILIES IN DWELLINGS ACCORDING TO SPECIFIED NUMBER OF FAMILIES.							
		1 family.	2 families.	3 families.	4 families.	5 families.	6 families.	7 to 9 families.	10 families and over.
St. Louis, Mo	91,756	40,792	29,424	8,637	6,060	2,245	1,626	1,875	1,097
Ward 1	2,287	895	562	261	220	120	60	130	39
Ward 2	2,443	745	624	285	240	125	84	131	209
Ward 3	2,762	820	976	339	232	145	114	79	57
Ward 4	2,379	1,170	640	228	96	35	12	45	153
Ward 5	3,623	640	1,256	585	524	185	156	217	60
Ward 6	3,782	1,331	1,814	351	184	40	30	21	11
Ward 7	4,492	668	1,550	651	924	265	222	161	51
Ward 8	3,136	470	948	522	384	200	192	273	147
Ward 9	4,292	1,268	2,158	435	288	70	18	45	10
Ward 10	4,154	616	1,198	753	460	295	270	352	210
Ward 11	3,378	2,103	1,006	165	72	20	12	.....	.....
Ward 12	3,341	786	1,640	456	304	90	48	7	10
Ward 13	2,514	1,921	484	72	32	5	.....	.....	.....
Ward 14	3,270	1,157	1,430	402	208	35	24	14	.....
Ward 15	2,458	1,064	704	303	180	45	42	91	29
Ward 16	2,945	914	1,540	264	132	55	24	16	.....
Ward 17	3,108	1,081	1,080	423	276	105	84	44	15
Ward 18	3,483	1,870	1,164	210	160	20	24	25	10
Ward 19	3,223	1,560	1,218	264	84	35	30	21	11
Ward 20	2,670	1,684	690	162	76	25	18	15	.....
Ward 21	3,277	1,448	1,074	285	284	50	60	38	38
Ward 22	2,952	2,206	478	84	64	30	12	51	27
Ward 23	3,860	1,467	1,322	411	372	185	48	45	10
Ward 24	3,309	2,264	828	144	60	5	.....	8	.....
Ward 25	3,750	1,921	1,372	285	100	25	24	23	.....
Ward 26	3,507	2,775	530	111	56	20	6	9	.....
Ward 27	3,094	2,427	510	108	32	5	12	.....	.....
Ward 28	4,267	3,521	628	78	16	10	.....	14	.....
Boston, Mass	89,716	31,074	25,038	18,939	5,576	2,795	2,214	2,512	1,568
Ward 1	4,369	1,273	2,142	861	56	10	12	15	.....
Ward 2	3,282	748	1,462	873	144	30	18	7	.....
Ward 3	2,977	710	1,182	942	72	40	24	7	.....
Ward 4	2,876	1,023	1,254	447	92	5	24	7	24
Ward 5	2,514	819	902	528	164	55	30	16	.....
Ward 6	3,427	603	500	738	480	325	294	374	113
Ward 7	2,122	472	320	501	288	180	108	160	93
Ward 8	2,671	460	658	813	368	195	90	77	10
Ward 9	2,532	914	520	450	300	110	84	103	51
Ward 10	1,084	604	116	96	100	65	42	28	33
Ward 11	4,004	1,855	538	519	300	115	72	221	384
Ward 12	2,450	482	542	321	388	175	210	225	107
Ward 13	4,681	630	1,242	1,695	408	260	180	230	36
Ward 14	5,339	1,833	1,986	1,227	104	90	60	39	.....
Ward 15	3,877	929	1,536	1,221	112	30	42	7	.....
Ward 16	3,241	680	548	741	532	260	198	180	102
Ward 17	2,834	1,089	446	477	232	215	108	171	96
Ward 18	2,561	1,341	364	300	136	60	102	124	134
Ward 19	4,923	1,057	1,496	1,269	472	190	108	184	147
Ward 20	5,242	1,741	1,494	1,260	240	125	132	200	50
Ward 21	4,778	2,270	1,200	1,041	84	60	36	29	58
Ward 22	4,103	886	1,110	1,302	296	125	192	77	115
Ward 23	5,213	2,837	1,480	735	88	20	30	8	15
Ward 24	6,178	4,009	1,510	471	92	55	18	23	.....
Ward 25	2,438	1,809	490	111	28	.....	.....	.....	.....
Baltimore, Md	86,654	60,253	19,890	4,350	1,240	410	222	232	57
Ward 1	4,494	2,826	1,368	246	20	20	6	8	.....
Ward 2	3,714	1,576	1,040	537	236	120	102	89	14
Ward 3	3,354	1,993	1,012	267	40	15	6	21	.....
Ward 4	3,271	1,805	886	312	164	35	24	45	.....
Ward 5	3,324	2,346	746	183	32	10	.....	7	.....
Ward 6	5,467	3,870	1,382	195	20	.....	.....	.....	.....
Ward 7	5,154	3,704	1,208	213	24	5	.....	.....	.....
Ward 8	4,496	3,396	924	120	36	20	.....	.....	.....
Ward 9	2,552	1,761	410	144	144	60	18	15	.....
Ward 10	3,225	2,082	836	207	68	20	12	.....	.....

TABLE 10.—NUMBER OF FAMILIES IN DWELLINGS ACCORDING TO SPECIFIED NUMBER OF FAMILIES, FOR CITIES HAVING 100,000 INHABITANTS OR MORE, AND BY WARDS FOR CERTAIN CITIES: 1890—Continued.

CITIES.	Total families.	NUMBER OF FAMILIES IN DWELLINGS ACCORDING TO SPECIFIED NUMBER OF FAMILIES.							
		1 family.	2 families.	3 families.	4 families.	5 families.	6 families.	7 to 9 families.	10 families and over.
Baltimore, Md.—Continued.									
Ward 11	4,205	2,518	1,194	357	104	20	12	.....	.....
Ward 12	4,171	3,667	406	60	16	5	.....	7	10
Ward 13	2,968	1,856	790	198	88	30	6	.....	.....
Ward 14	3,501	2,590	776	99	12	15	.....	9	.....
Ward 15	3,053	1,749	1,008	234	52	10	.....	.....	.....
Ward 16	3,173	1,785	970	288	68	20	18	7	17
Ward 17	5,076	3,465	1,364	189	32	5	12	9	.....
Ward 18	5,607	4,071	1,230	252	48	.....	6	.....	.....
Ward 19	4,735	3,629	982	96	12	.....	.....	.....	16
Ward 20	3,955	3,074	754	96	24	.....	.....	7	.....
Ward 21	2,866	2,623	222	21	.....	.....	.....	.....	.....
Ward 22	4,293	3,867	382	36	.....	.....	.....	8	.....
Cincinnati, Ohio	63,530	20,303	12,422	8,289	6,696	5,720	4,332	4,069	1,699
Ward 1	1,835	1,289	386	108	32	5	.....	15	.....
Ward 2	2,479	1,770	356	138	80	45	24	55	11
Ward 3	1,950	184	228	258	216	330	300	305	129
Ward 4	2,890	813	936	519	252	175	126	37	32
Ward 5	1,621	379	290	174	152	120	144	174	188
Ward 6	1,611	366	304	279	172	95	96	137	162
Ward 7	2,238	222	296	294	324	375	240	324	163
Ward 8	1,090	258	230	162	156	90	96	56	42
Ward 9	1,447	602	244	141	116	100	84	125	35
Ward 10	2,540	339	286	354	392	460	294	300	115
Ward 11	2,945	362	506	513	416	445	342	205	156
Ward 12	2,535	717	712	456	276	210	84	67	13
Ward 13	2,648	145	270	384	448	450	402	417	132
Ward 14	2,170	492	354	372	300	290	204	144	14
Ward 15	2,172	569	436	285	276	190	204	175	37
Ward 16	2,372	618	430	375	312	220	210	162	45
Ward 17	2,128	990	396	276	188	95	66	90	27
Ward 18	1,601	566	278	225	148	70	72	117	125
Ward 19	1,786	348	382	339	248	155	102	136	76
Ward 20	2,046	577	420	261	248	240	114	142	44
Ward 21	2,211	450	490	306	316	235	216	143	55
Ward 22	2,651	628	458	363	352	375	216	215	44
Ward 23	3,251	737	538	432	416	480	402	214	32
Ward 24	2,122	685	452	258	328	160	96	143	.....
Ward 25	2,016	1,457	402	69	56	25	.....	7	.....
Ward 26	2,164	1,424	486	129	56	15	24	30	.....
Ward 27	1,743	647	342	285	156	120	90	81	22
Ward 28	1,945	784	620	270	132	65	36	38	.....
Ward 29	1,494	872	390	111	68	35	18	.....	.....
Ward 30	1,829	1,013	504	153	64	50	30	15	.....
San Francisco, Cal	52,535	43,418	5,742	1,707	744	295	198	244	187
Cleveland, Ohio	53,052	36,781	11,562	2,637	952	325	222	280	293
Buffalo, N. Y	51,461	27,813	13,296	5,379	2,504	1,200	486	490	293
New Orleans, La	48,582	39,282	5,512	1,722	772	395	294	358	247
Pittsburg, Pa	45,584	31,517	10,230	2,331	772	330	168	185	51
Washington, D. C	43,967	34,624	6,944	1,575	476	160	96	55	37
Detroit, Mich	42,209	32,688	7,222	1,650	388	165	36	50	10
Milwaukee, Wis	41,519	26,021	11,168	2,880	960	245	120	65	60
Newark, N. J	38,906	13,703	11,984	7,128	2,300	1,850	1,080	616	245
Minneapolis, Minn	32,901	19,274	10,148	1,884	692	360	114	190	239
Jersey city, N. J	34,434	11,192	7,764	4,464	2,884	2,310	2,322	2,914	584
Louisville, Ky	32,970	19,881	7,126	2,715	1,520	695	312	449	272
Omaha, Neb	22,485	18,431	2,854	684	272	105	30	88	21
Rochester, N. Y	27,312	21,511	3,914	900	360	225	114	168	120
St. Paul, Minn	25,832	17,327	6,058	1,245	472	155	84	212	279
Kansas city, Mo	26,734	20,500	4,142	1,152	400	235	78	116	111
Providence, R. I	29,242	8,754	14,388	2,883	2,204	510	348	134	21
Denver, Colo	19,730	16,708	2,122	477	176	80	72	44	51
Indianapolis, Ind	23,063	19,872	2,010	411	196	145	48	170	211
Allegheny, Pa	20,805	13,044	5,834	1,380	332	125	60	30	.....

STATISTICS OF ALASKA.

TABLE 1.—POPULATION BY SEX, NATIVITY,

	Number of villages.	DISTRICTS.	Population.	Males.	Females.	Native.	Foreign.	COLOR. White. Total.	Males.	Females.
1	309	The Territory	32,052	19,248	12,804	15,381	16,671	4,298	3,853	445
2	43	Southeastern	8,038	4,842	3,196	3,645	4,393	1,738	1,389	349
3	40	Kadiak	6,112	4,398	1,714	2,294	3,818	1,105	1,056	49
4	22	Unalaska	2,361	1,434	927	1,154	1,207	520	495	25
5	41	Nushagak	2,726	1,712	1,014	1,205	1,521	318	310	8
6	80	Kuskokwim	5,681	2,854	2,827	3,341	2,340	24	19	5
7	58	Yukon	3,912	2,099	1,813	2,082	1,830	202	193	9
8	25	Arctic	3,222	1,909	1,313	1,660	1,562	391	391	.....

TABLE 2.—POPULATION BY SEX, NATIVITY, AND COLOR, FOR

	District.	VILLAGES.	Population.	Males.	Females.	Native.	Foreign.	COLOR. White. Total.	Males.	Females.
1	1	Auk settlements	324	164	160	141	183	1	1	.....
2	1	Douglas city	402	315	87	197	205	356	296	60
3	1	Hoochinoo	381	200	181	192	189	.....	.....	.....
4	1	Huna	438	234	204	237	201	2	2	.....
5	1	Juneau	1,253	844	409	678	575	671	562	109
6	1	Klakwan	326	176	150	186	140	3	3	.....
7	1	Metlakahtla	823	447	376	103	720	4	4	.....
8	1	Sitka	1,190	628	562	644	546	280	151	129
9	1	Wrangell	316	186	130	152	164	71	57	14
10	1	Yakutat	308	153	155	181	127	7	7	.....
11	2	Afognak	409	289	120	152	257	26	26	.....
12	2	Alitak	420	366	54	88	332	107	107	.....
13	2	Kadiak	495	269	226	292	203	127	87	40
14	2	Karluk	1,123	1,034	89	162	961	391	391	.....
15	3	Unalaska	317	178	139	160	157	66	61	5
16	4	Nushagak { Bradford, Carmel, Millerton }	788	722	66	117	671	290	282	8
17	5	Chalitmiut	358	183	175	224	134	.....	.....	.....
18	7	Kingaghee	488	260	228	192	296	.....	.....	.....
19	7	Point Hope	301	156	145	174	127	5	5	.....
20	7	Port Clarence	485	420	65	236	249	276	276	.....

AND COLOR, BY DISTRICTS: 1890.

COLOR—continued.												
Mixed.			Indian.			Mongolian.			All others.			
Total.	Males.	Females.	Total.	Males.	Females.	Total.	Males.	Females.	Total.	Males.	Females.	
1,823	891	932	23,531	12,105	11,426	2,288	2,288	.....	112	111	1	1
133	67	66	5,834	3,054	2,780	329	329	.....	4	3	1	2
784	407	377	2,782	1,494	1,288	1,433	1,433	.....	8	8	.....	3
734	343	391	967	456	511	137	137	.....	3	3	.....	4
28	10	18	1,996	1,008	988	384	384	.....	.....	.....	.....	5
17	5	12	5,640	2,830	2,810	.....	.....	.....	.....	.....	.....	6
127	59	68	3,583	1,847	1,736	.....	.....	.....	.....	.....	.....	7
.....	.....	.....	2,729	1,416	1,313	5	5	.....	97	97	.....	8

VILLAGES OF 300 INHABITANTS OR MORE: 1890.

COLOR—continued.												
Mixed.			Indian.			Mongolian.			All others.			
Total.	Males.	Females.	Total.	Males.	Females.	Total.	Males.	Females.	Total.	Males.	Females.	
.....	.....	.....	323	163	160	.....	.....	.....	.....	.....	.....	1
17	7	10	26	11	15	2	.....	2	1	1	.....	2
.....	.....	.....	381	200	181	.....	.....	.....	.....	.....	.....	3
2	.....	2	434	232	202	.....	.....	.....	.....	.....	.....	4
43	15	28	527	266	261	11	.....	11	1	1	.....	5
3	1	2	320	172	148	.....	.....	.....	.....	.....	.....	6
1	.....	1	817	442	375	1	1	.....	.....	.....	.....	7
17	13	4	861	464	397	31	.....	31	1	.....	1	8
15	12	3	228	116	112	1	.....	1	1	1	.....	9
1	.....	1	300	146	154	.....	.....	.....	.....	.....	.....	10
169	86	83	77	40	37	137	137	.....	.....	.....	.....	11
2	2	.....	134	80	54	177	177	.....	.....	.....	.....	12
245	117	128	122	64	58	1	1	.....	.....	.....	.....	13
20	12	8	167	86	81	542	542	.....	3	3	.....	14
165	71	94	84	44	40	2	2	.....	.....	.....	.....	15
23	8	15	102	59	43	373	373	.....	.....	.....	.....	16
.....	.....	.....	358	183	175	.....	.....	.....	.....	.....	.....	17
.....	.....	.....	488	260	228	.....	.....	.....	.....	.....	.....	18
.....	.....	.....	295	150	145	.....	.....	.....	1	1	.....	19
.....	.....	.....	144	79	65	3	3	.....	62	62	.....	20

TABLE 3.—POPULATION CLASSIFIED AS

	AGE PERIODS.	AGGREGATE.			WHITE.		
		Total.	Males.	Females.	Total.	Males.	Females.
1	Total	32,052	19,248	12,804	4,298	3,853	445
2	Under 5 years	3,439	1,782	1,657	138	71	67
3	5 to 19 years	9,090	4,692	4,398	346	208	138
4	20 to 44 years	15,431	10,242	5,189	3,113	2,924	189
5	45 and over	4,092	2,532	1,560	701	650	51

TABLE 4.—THE INDIAN POPULATION CLASSIFIED

	DISTRICTS.	POPULATION.			ESKIMO (INCLUDES ALEUT).		
		Total.	Males.	Females.	Total.	Males.	Females.
1	The Territory	23,531	12,105	11,426	14,012	7,103	6,909
2	Southeastern	5,834	3,054	2,780	.....	.....	.....
3	Kadiak	2,782	1,494	1,288	1,670	881	789
4	Unalaska	967	456	511	967	456	511
5	Nushagak	1,996	1,008	988	1,953	984	969
6	Kuskokwim	5,640	2,830	2,810	5,254	2,617	2,637
7	Yukon	3,583	1,847	1,736	1,439	749	690
8	Arctic	2,729	1,416	1,313	2,729	1,416	1,313

TO SEX, COLOR, AND AGE PERIODS: 1890.

MIXED.			INDIAN.			MONGOLIAN.			ALL OTHERS.			
Total.	Males.	Females.	Total.	Males.	Females.	Total.	Males.	Females.	Total.	Males.	Females.	
1,823	891	932	23,531	12,105	11,426	2,288	2,288	.....	112	111	1	1
297	133	164	3,004	1,578	1,426	.....	.....	.....	.....	.....	.....	2
661	315	346	7,994	4,080	3,914	86	86	.....	3	3	.....	3
691	350	341	9,484	4,826	4,658	2,038	2,038	.....	105	104	1	4
174	93	81	3,049	1,621	1,428	164	164	.....	4	4	.....	5

BY SEX AND TRIBE, BY DISTRICTS: 1890.

ATHAPASCAN.			KOLUSCHAN (THLINGIT).			CHIMMESYAN (TSIMPSEAN).			SKITTAGETAN (HAIDA).			
Total.	Males.	Females.	Total.	Males.	Females.	Total.	Males.	Females.	Total.	Males.	Females.	
3,439	1,822	1,617	4,737	2,457	2,280	952	510	442	391	213	178	1
.....	.....	.....	4,491	2,331	2,160	952	510	442	391	213	178	2
866	487	379	246	126	120	.....	.....	.....	.....	.....	.....	3
.....	.....	.....	.....	.....	.....	.....	.....	.....	.....	.....	.....	4
43	24	19	.....	.....	.....	.....	.....	.....	.....	.....	.....	5
386	213	173	.....	.....	.....	.....	.....	.....	.....	.....	.....	6
2,144	1,098	1,046	.....	.....	.....	.....	.....	.....	.....	.....	.....	7
.....	.....	.....	.....	.....	.....	.....	.....	.....	.....	.....	.....	8

TABLE 5.—THE WHITE POPULATION CLASSIFIED BY SEX, NATIVITY, AND CITIZENSHIP, BY DISTRICTS: 1890.

DISTRICTS.	TOTAL WHITE.			WHITE MALES.						
				Under 21 years.			Voters.			Aliens.
	Total.	Males.	Females.	Total.	Native.	Foreign.	Total.	Native.	Foreign.	
The Territory	4,298	3,853	445	320	254	66	2,531	1,192	1,339	1,002
Southeastern	1,738	1,389	349	165	142	23	1,065	552	513	150
Kadiak	1,105	1,056	49	76	59	17	607	178	429	373
Unalaska	520	495	25	26	18	8	310	160	150	159
Nushagak	318	310	8	11	4	7	174	38	136	125
Kuskokwim	24	19	5	10	10	.....	6	2	4	3
Yukon	202	193	9	10	10	.....	140	70	70	43
Arctic	391	391	.....	22	11	11	229	192	37	140

TABLE 6.—THE TEMPORARY WHITE POPULATION (EMPLOYED IN SUMMER ONLY), CLASSIFIED BY SEX, NATIVITY, AND CITIZENSHIP, BY DISTRICTS: 1890.

DISTRICTS AND CLASSES OF EMPLOYMENTS.	TOTAL WHITE.			WHITE MALES.						
				Under 21 years.			Voters.			Aliens.
	Total.	Males.	Females.	Total.	Native.	Foreign.	Total.	Native.	Foreign.	
The Territory	2,277	2,251	26	94	53	41	1,456	565	891	701
Southeastern:										
Cannery employés	216	207	9	11	6	5	160	67	93	36
Crew of U.S. steamship	47	47	.....	.....	.....	.....	35	16	19	12
Kadiak:										
Cannery employés	928	926	2	34	19	15	604	149	455	288
Unalaska:										
Crews of American sealers.	126	124	2	13	8	5	77	44	33	34
Crews of trading and fishing vessels.	117	112	5	3	1	2	81	33	48	28
Cannery employés	134	134	.....	4	4	.....	83	24	59	47
Nushagak:										
Cannery employés	310	302	8	11	4	7	169	38	131	122
Yukon:										
United States surveying party.	18	18	.....	.....	.....	.....	18	5	13	.....
Arctic:										
Crews of whale ships	381	381	.....	18	11	7	229	189	40	134

TABLE 7.—TEMPORARY AND PERMANENT WHITE POPULATION, CLASSIFIED BY SEX, NATIVITY, AND CITIZENSHIP: 1890.

CLASSIFICATION.	TOTAL WHITE.			WHITE MALES.						
				Under 21 years.			Voters.			Aliens.
	Total.	Males.	Females.	Total.	Native.	Foreign.	Total.	Native.	Foreign.	
The Territory	4,298	3,853	445	320	254	66	2,531	1,192	1,339	1,002
Temporary inhabitants	2,277	2,251	26	94	53	41	1,456	565	891	701
Permanent inhabitants	2,021	1,602	419	226	201	25	1,075	627	448	301

INDEX—PART I.

INDEX—PART I.

	Page.
POPULATION	923–952
STATISTICS OF ALASKA	952, 953
PROGRESS OF THE NATION	954–957

POPULATION.

A. Page.

African descent, persons of, classified as blacks, mulattoes, quadroons, and octoroons, by states and territories: 1890 ... 470

Aggregate population—
by counties for each state and territory as constituted at the date of each census: 1790 to 1890 ... 7–47
by minor civil divisions: 1880 and 1890 ... 48–433
for each state and territory as constituted at the date of each census: 1790 to 1890 ... 2, 3
of cities having 25,000 inhabitants or more in 1890, as constituted at the date of each census: 1790 to 1890 ... 434–437
of cities, towns, villages, and boroughs having from 1,000 to 2,500 inhabitants in 1890, with population for 1880 ... 453–467
of cities, towns, villages, and boroughs having 2,500 inhabitants or more in 1890, with population for 1880 and increase during the decade ... 442–452

ALABAMA—
aggregate population—
by counties: 1820 to 1890 ... 7
by minor civil divisions: 1880 and 1890 ... 48–57
for the state: 1820 to 1890 ... 2, 3
Chinese population—
by counties: 1880 and 1890 ... 516
for places of 2,500 inhabitants or more: 1890 ... 540
for the state: 1880 and 1890 ... 474
civilized Indian population—
by counties: 1870 to 1890 ... 528
for places of 2,500 inhabitants or more: 1890 ... 540
for the state: 1860 to 1890 ... 474
colored population classified as blacks, mulattoes, quadroons, octoroons, Chinese, Japanese, and civilized Indians, for the state: 1890 ... 470
density of population, for the state: 1820 to 1890 ... 6
dwellings and persons to a dwelling—
by counties: 1890 ... 857
for places of 2,500 inhabitants or more: 1890 ... 878
for the state: 1850 to 1890 ... 855
in detail—
for cities of 25,000 inhabitants or more: 1890 ... 901
for the state: 1890 ... 898, 899
families and persons to a family—
by counties: 1890 ... 857
for places of 2,500 inhabitants or more: 1890 ... 878
for the state: 1850 to 1890 ... 856
in detail—
for cities of 25,000 inhabitants or more: 1890 ... 905
for the state: 1890 ... 902, 963
increase of population: 1820 to 1890 ... 4, 5

ALABAMA—Continued Page.
Japanese population—
by counties: 1890 ... 525
for the state: 1890 ... 474
males and females, population as—
for places of 2,500 inhabitants or more: 1890 ... 540
for the state: 1850 to 1890 ... 471
males of militia age, by nativity and color—
by counties: 1890 ... 767
for cities of 25,000 inhabitants or more: 1890 ... 763
for places of 2,500 inhabitants or more: 1890 ... 810
for the state: 1890 ... 761
males of voting age, by nativity and color—
by counties: 1890 ... 767
for cities of 25,000 inhabitants or more: 1890 ... 766
for places of 2,500 inhabitants or more: 1890 ... 810
for the state: 1890 ... 764
native and foreign born, population as—
by counties: 1870 to 1890 ... 475
for places of 2,500 inhabitants or more: 1890 ... 540
for the state: 1850 to 1890 ... 472
classified by sex—
by counties: 1890 ... 582, 583
for places of 2,500 inhabitants or more: 1890 ... 666, 667
for the state: 1890 ... 580, 581
persons of school age, by sex, nativity, and color—
for cities of 25,000 inhabitants or more: 1890 ... 755–760
for the state: 1890 ... 746–754
persons of school, militia, and voting ages, by sex, nativity, and color—
by counties: 1890 ... 767
for places of 2,500 inhabitants or more: 1890 ... 810
sex, nativity, and color, population by—
by counties: 1890 ... 582, 583
for places of 2,500 inhabitants or more: 1890 ... 540
for the state: 1890 ... 468, 469
white and colored, population as—
by counties: 1870 to 1890 ... 475
for places of 2,500 inhabitants or more: 1890 ... 540
for the state: 1850 to 1890 ... 473
classified by sex—
by counties: 1890 ... 582, 583
for places of 2,500 inhabitants or more: 1890 ... 666, 667
for the state: 1890 ... 580, 581

Alaskan statistics, index to ... 952, 953

ARIZONA—
aggregate population—
by counties: 1870 to 1890 ... 8
by minor civil divisions: 1880 and 1890 ... 58
for the territory: 1870 to 1890 ... 2
Chinese population—
by counties: 1870 to 1890 ... 516

ARIZONA—Continued. Page.
Chinese population—continued.
for places of 2,500 inhabitants or more: 1890... 540
for the territory: 1870 to 1890... 474
civilized Indian population—
by counties: 1870 to 1890... 528
for places of 2,500 inhabitants or more: 1890... 540
for the territory: 1870 to 1890... 474
colored population classified as blacks, mulattoes, quadroons, octoroons, Chinese, Japanese, and civilized Indians, for the territory: 1890 470
density of population, for the territory: 1870 to 1890 6
dwellings and persons to a dwelling—
by counties: 1890... 857
for places of 2,500 inhabitants or more: 1890... 878
for the territory: 1870 to 1890... 855
in detail, for the territory: 1890... 898, 899
families and persons to a family—
by counties: 1890... 857
for places of 2,500 inhabitants or more: 1890... 878
for the territory: 1870 to 1890... 856
in detail, for the territory: 1890... 902, 903
increase of population: 1870 to 1890... 4
Japanese population—
by counties: 1880 and 1890... 525
for the territory: 1880 and 1890... 474
males and females, population as—
for places of 2,500 inhabitants or more: 1890... 540
for the territory: 1870 to 1890... 471
males of militia age, by nativity and color—
by counties: 1890... 768
for places of 2,500 inhabitants or more: 1890... 810
for the territory: 1890... 761
males of voting age, by nativity and color—
by counties: 1890... 768
for places of 2,500 inhabitants or more: 1890... 810
for the territory: 1890... 764
native and foreign born, population as—
by counties: 1870 to 1890... 476
for places of 2,500 inhabitants or more: 1890... 540
for the territory: 1870 to 1890... 472
classified by sex—
by counties: 1890... 584, 585
for places of 2,500 inhabitants or more: 1890. 666, 667
for the territory: 1890... 580, 581
persons of school age, by sex, nativity, and color, for the territory: 1890... 746–754
persons of school, militia, and voting ages, by sex, nativity, and color—
by counties: 1890... 768
for places of 2,500 inhabitants or more: 1890... 810
sex, nativity, and color, population by—
by counties: 1890... 584, 585
for places of 2,500 inhabitants or more: 1890... 540
for the territory: 1890... 468, 469
white and colored, population as—
by counties: 1870 to 1890... 476
for places of 2,500 inhabitants or more: 1890... 540
for the territory: 1870 to 1890... 473
classified by sex—
by counties: 1890... 584, 585
for places of 2,500 inhabitants or more: 1890. 666, 667
for the territory: 1890... 580, 581

ARKANSAS—
aggregate population—
by counties: 1820 to 1890... 8, 9
by minor civil divisions: 1880 and 1890... 58–69
for the state: 1820 to 1890... 2, 3
Chinese population—
by counties: 1870 to 1890... 516
for places of 2,500 inhabitants or more: 1890... 540
for the state: 1870 to 1890... 474
civilized Indian population—
by counties: 1870 to 1890... 528

ARKANSAS—Continued. Page.
civilized Indian population—continued.
for places of 2,500 inhabitants or more: 1890... 540
for the state: 1860 to 1890... 474
colored population classified as blacks, mulattoes, quadroons, octoroons, Chinese, and civilized Indians, for the state: 1890... 470
density of population, for the state: 1820 to 1890... 6
dwellings and persons to a dwelling—
by counties: 1890... 857, 858
for places of 2,500 inhabitants or more: 1890... 878
for the state: 1850 to 1890... 855
in detail—
for cities of 25,000 inhabitants or more: 1890. 901
for the state: 1890... 898, 899
families and persons to a family—
by counties: 1890... 857, 858
for places of 2,500 inhabitants or more: 1890... 878
for the state: 1850 to 1890... 856
in detail—
for cities of 25,000 inhabitants or more: 1890. 905
for the state: 1890... 902, 903
increase of population: 1820 to 1890... 4, 5
males and females, population as—
for places of 2,500 inhabitants or more: 1890... 540
for the state: 1850 to 1890... 471
males of militia age, by nativity and color—
by counties: 1890... 768, 769
for cities of 25,000 inhabitants or more: 1890... 763
for places of 2,500 inhabitants or more: 1890... 810
for the state: 1890... 761
males of voting age, by nativity and color—
by counties: 1890... 768, 769
for cities of 25,000 inhabitants or more: 1890... 766
for places of 2,500 inhabitants or more: 1890... 810
for the state: 1890... 764
native and foreign born, population as—
by counties: 1870 to 1890... 476, 477
for places of 2,500 inhabitants or more: 1890... 540
for the state: 1850 to 1890... 472
classified by sex—
by counties: 1890... 584–587
for places of 2,500 inhabitants or more: 1890. 666, 667
for the state: 1890... 580, 581
persons of school age, by sex, nativity, and color—
for cities of 25,000 inhabitants or more: 1890... 755–760
for the state: 1890... 746–754
persons of school, militia, and voting ages, by sex, nativity, and color—
by counties: 1890... 768, 769
for places of 2,500 inhabitants or more: 1890... 810
sex, nativity, and color, population by—
by counties: 1890... 584–587
for places of 2,500 inhabitants or more: 1890... 540
for the state: 1890... 468, 469
white and colored, population as—
by counties: 1870 to 1890... 476, 477
for places of 2,500 inhabitants or more: 1890... 540
for the state: 1850 to 1890... 473
classified by sex—
by counties: 1890... 584–587
for places of 2,500 inhabitants or more: 1890. 666, 667
for the state: 1890... 580, 581

B.

Beats, population of, in Mississippi: 1880 and 1890... 239–243
Blacks, number of, by states and territories: 1890... 470
Boroughs—
having from 1,000 to 2,500 inhabitants in 1890, with population for 1880... 453–467
having 2,500 inhabitants or more in 1890—
dwellings and families, total... 878–897
increase during the decade... 442–452

Page.

Boroughs—Continued.
having 2,500 inhabitants or more in 1890—cont'd.
native and foreign born and white and colored population, classified by sex: 1890 666–745
percentage of increase during the decade 442–452
persons of school, militia, and voting ages, by sex, nativity, and color.....810–852
persons to a dwelling and to a family 878–897
population by sex, nativity, and color..... .540–579
population for 1880.....442–452
population of: 1880 and 1890—
Connecticut 83–85
Minnesota 224–238
New Jersey 276–279
Pennsylvania 338–358

C.

California—
aggregate population—
by counties: 1850 to 1890..... 9
by minor civil divisions: 1880 and 1890..... 69–76
for the state: 1850 to 1890 ..... 2, 3
Chinese population—
by counties: 1870 to 1890 516
for places of 2,500 inhabitants or more: 1890 ..540, 541
for the state: 1860 to 1890..... 474
civilized Indian population—
by counties: 1870 to 1890.....528, 529
for places of 2,500 inhabitants or more: 1890..540, 541
for the state: 1860 to 1890 474
colored population classified as blacks, mulattoes, quadroons, octoroons, Chinese, Japanese, and civilized Indians, for the state: 1890 .. 470
density of population, for the state: 1850 to 1890 .. 6
dwellings and persons to a dwelling—
by counties: 1890 858
for places of 2,500 inhabitants or more: 1890 .. 878
for the state: 1850 to 1890 855
in detail—
for cities of 25,000 inhabitants or more: 1890.900, 901
for the state: 1890.....898, 899
families and persons to a family—
by counties: 1890..... 858
for places of 2,500 inhabitants or more: 1890 .. 878
for the state: 1850 to 1890 856
in detail—
for cities of 25,000 inhabitants or more: 1890.904, 905
for the state: 1890.....902, 903
increase of population: 1850 to 1890 ..... 4, 5
Japanese population—
by counties: 1870 to 1890 525
for places of 2,500 inhabitants or more: 1890 ..540, 541
for the state: 1870 to 1890 474
males and females, population as—
for places of 2,500 inhabitants or more: 1890 ..540, 541
for the state: 1850 to 1890 471
males of militia age, by nativity and color—
by counties: 1890 .....769, 770
for cities of 25,000 inhabitants or more: 1890 ..762, 763
for places of 2,500 inhabitants or more: 1890 ..810, 811
for the state: 1890..... 761
males of voting age, by nativity and color—
by counties: 1890 .....769, 770
for cities of 25,000 inhabitants or more: 1890..765, 766
for places of 2,500 inhabitants or more: 1890 ..810, 811
for the state: 1890..... 764
native and foreign born, population as—
by counties: 1870 to 1890 477
for places of 2,500 inhabitants or more: 1890 ..540, 541
for the state: 1850 to 1890 472
classified by sex—
by counties: 1890 .....586, 587
for places of 2,500 inhabitants or more: 1890.666–669
for the state: 1890.....580, 581

California—Continued.
persons of school age, by sex, nativity, and color—
for cities of 25,000 inhabitants or more: 1890 ..755–760
for the state: 1890.....746–754
persons of school, militia, and voting ages, by sex, nativity, and color—
by counties: 1890 .....769, 770
for places of 2,500 inhabitants or more: 1890 ..810, 811
sex, nativity, and color, population by—
by counties: 1890 .....586, 587
for places of 2,500 inhabitants or more: 1890 ..540, 541
for the state: 1850.....468, 469
white and colored, population as—
by counties: 1870 to 1890 477
for places of 2,500 inhabitants or more: 1890 ..540, 541
for the state: 1850 to 1890 473
classified by sex—
by counties: 1890 .....586, 587
for places of 2,500 inhabitants or more: 1890 666–669
for the state: 1890.....580, 581
Chinese population—
by counties: 1870 to 1890 516–524
by states and territories: 1860 to 1890..... 474
for places of 2,500 inhabitants or more: 1890 540–579
Cities—
having from 1,000 to 2,500 inhabitants in 1890, with population for 1880.....453–467
having 2,500 inhabitants or more in 1890—
dwellings and families, total.....878–897
increase during the decade.....442–452
native and foreign born and white and colored population, classified by sex.....666–745
percentage of increase during the decade.....442–452
persons of school, militia, and voting ages, by sex, nativity, and color.....810–852
persons to a dwelling and to a family.....878–897
population by sex, nativity, and color 540–579
population for 1880.....442–452
having 25,000 inhabitants or more in 1890—
aggregate population: 1790 to 1890.....434–437
increase of population: 1790 to 1890.....438–441
males of militia age, by nativity and color 762, 763
males of voting age, by nativity and color.....765, 766
percentage of increase of population: 1790 to 1890 438–441
persons of school age, by sex, nativity, and color 755–760
persons to a dwelling, in detail 900, 901
persons to a family, in detail 904, 905
rank according to magnitude of population: 1790 to 1890 434–437
having 100,000 inhabitants or more in 1890—
number of dwellings having specified number of families, with average number of families to a dwelling, and by wards for certain cities.....906–909
number of families in dwellings according to specified number of families, and by wards for certain cities.....910–913
population of: 1880 and 1890 48–433
Civil districts, population of, in Tennessee: 1880 and 1890 372–386
Civilized Indian population—
by counties: 1870 to 1890.....528–539
by states and territories: 1860 to 1890 474
for places of 2,500 inhabitants or more: 1890 540–579
Color—
males of militia age, by nativity and—
by counties: 1890 767–809
by states and territories: 1890..... 761
for cities of 25,000 inhabitants or more: 1890..762, 763
for places of 2,500 inhabitants or more: 1890 ..810–852

Color—Continued. Page.
males of voting age, by nativity and—
by counties: 1890 767–809
by states and territories: 1890 764
for cities of 25,000 inhabitants or more: 1890 ... 765, 766
for places of 2,500 inhabitants or more: 1890 ... 810–852
persons of school age, by sex, nativity, and—
by counties: 1890 767–809
by states and territories: 1890 ..... 753, 754
for cities of 25,000 inhabitants or more: 1890 ... 755–760
for places of 2,500 inhabitants or more: 1890 ... 810–852
sex, and nativity, population by—
by counties: 1890 582–665
by states and territories: 1890 ..... 468, 469
for places of 2,500 inhabitants or more: 1890 ... 540–579
COLORADO—
aggregate population—
by counties: 1860 to 1890 10
by minor civil divisions: 1880 and 1890 77–83
for the state: 1860 to 1890 2
Chinese population—
by counties: 1870 to 1890 516
for places of 2,500 inhabitants or more: 1890 ... 541
for the state: 1870 to 1890 474
civilized Indian population—
by counties: 1870 to 1890 529
for places of 2,500 inhabitants or more: 1890 .. 541
for the state: 1870 to 1890 474
colored population classified as blacks, mulattoes, quadroons, octoroons, Chinese, Japanese, and civilized Indians, for the state: 1890 ... 470
density of population, for the state: 1860 to 1890 .. 6
dwellings and persons to a dwelling—
by counties: 1890 858
for places of 2,500 inhabitants or more: 1890 ... 878
for the state: 1870 to 1890 855
in detail—
for cities of 25,000 inhabitants or more: 1890 900
for the state: 1890 ..... 898, 899
families and persons to a family—
by counties: 1890 858
for places of 2,500 inhabitants or more: 1890 .. 878
for the state: 1870 to 1890 856
in detail—
for cities of 25,000 inhabitants or more: 1890 904
for the state: 1890 ..... 902, 903
increase of population: 1860 to 1890 4
Japanese population—
by counties: 1890 525
for places of 2,500 inhabitants or more: 1890 541
for the state: 1890 474
males and females, population as—
for places of 2,500 inhabitants or more: 1890 ... 541
for the state: 1860 to 1890 471
males of militia age, by nativity and color—
by counties: 1890 770
for cities of 25,000 inhabitants or more: 1890 .. 762
for places of 2,500 inhabitants or more: 1890 ... 811
for the state: 1890 761
males of voting age, by nativity and color—
by counties: 1890 770
for cities of 25,000 inhabitants or more: 1890 .. 765
for places of 2,500 inhabitants or more: 1890 .. 811
for the state: 1890 764
native and foreign born, population as—
by counties: 1870 to 1890 478
for places of 2,500 inhabitants or more: 1890 ... 541
for the state: 1860 to 1890 472
classified by sex—
by counties: 1890 ..... 588, 589
for places of 2,500 inhabitants or more: 1890 ..... 668, 669
for the state: 1890 ..... 580, 581
COLORADO—Continued. Page.
persons of school age, by sex, nativity, and color—
for cities of 25,000 inhabitants or more: 1890 .. 755–760
for the state: 1890 746–754
persons of school, militia, and voting ages, by sex, nativity, and color—
by counties: 1890 770
for places of 2,500 inhabitants or more: 1890 .. 811
sex, nativity, and color, population by—
by counties: 1890 ..... 588, 589
for places of 2,500 inhabitants or more: 1890 .. 541
for the state: 1890 ..... 468, 469
white and colored, population as—
by counties: 1870 to 1890 478
for places of 2,500 inhabitants or more: 1890 .. 541
for the state: 1860 to 1890 473
classified by sex—
by counties: 1890 ..... 588, 589
for places of 2,500 inhabitants or more: 1890 . 668, 669
for the state: 1890 ..... 580, 581
Colored population—
by counties: 1870 to 1890 475–515
by states and territories: 1850 to 1890 473
by states and territories: 1890 ..... 468, 469
for places of 2,500 inhabitants or more: 1890 540–579
classified by sex—
by counties: 1890 582–665
by states and territories: 1890 ..... 580, 581
for places of 2, 500 inhabitants or more: 1890 .. 666–745
CONNECTICUT—
aggregate population—
by counties: 1790 to 1890 10
by minor civil divisions: 1880 and 1890 83–85
for the state: 1790 to 1890 ..... 2, 3
Chinese population—
by counties: 1870 to 1890 516
for places of 2,500 inhabitants or more: 1890 ... 541–543
for the state: 1870 to 1890 474
civilized Indian population—
by counties: 1870 to 1890 529
for places of 2,500 inhabitants or more: 1890 ... 541–543
for the state: 1860 to 1890 474
colored population classified as blacks, mulattoes, quadroons, octoroons, Chinese, Japanese, and civilized Indians, for the state: 1890 .. 470
density of population, for the state: 1790 to 1890 ... 6
dwellings and persons to a dwelling—
by counties: 1890 859
for places of 2,500 inhabitants or more: 1890 ... 878, 879
for the state: 1850 to 1890 855
in detail—
for cities of 25,000 inhabitants or more: 1890 . 900, 901
for the state: 1890 ..... 898, 899
families and persons to a family—
by counties: 1890 859
for places of 2,500 inhabitants or more: 1890 ... 878, 879
for the state: 1850 to 1890 856
in detail—
for cities of 25,000 inhabitants or more: 1890 . 904, 905
for the state: 1890 ..... 902, 903
increase of population: 1790 to 1890 ..... 4, 5
Japanese population—
by counties: 1880 and 1890 525
for places of 2,500 inhabitants or more: 1890 .. 541–543
for the state: 1880 and 1890 474
males and females, population as—
for places of 2,500 inhabitants or more: 1890 .. 541–543
for the state: 1850 to 1890 471
males of militia age, by nativity and color—
by counties: 1890 771
for cities of 25,000 inhabitants or more: 1890 .. 762, 763
for places of 2,500 inhabitants or more: 1890 ... 812, 813
for the state: 1890 761
males of voting age, by nativity and color—
by counties: 1890 771

CONNECTICUT—Continued. Page.
males of voting age, by nativity and color—cont'd.
for cities of 25,000 inhabitants or more: 1890 ..765, 766
for places of 2,500 inhabitants or more: 1890 ..812, 813
for the state: 1890 764
native and foreign born, population as—
by counties: 1870 to 1890 478
for places of 2,500 inhabitants or more: 1890 ..541-543
for the state: 1850 to 1890 472
classified by sex—
by counties: 1890 ..... 588, 589
for places of 2,500 inhabitants or more: 1890 .668-673
for the state: 1890 ..... 580, 581
persons of school age, by sex, nativity, and color—
for cities of 25,000 inhabitants or more: 1890 ..755-760
for the state: 1890 746-754
persons of school, militia, and voting ages, by sex, nativity, and color—
by counties: 1890 771
for places of 2,500 inhabitants or more: 1890.. 812, 813
sex, nativity, and color, population by—
by counties: 1890 ..... 588, 589
for places of 2,500 inhabitants or more: 1890..541-543
for the state: 1890 ..... 468, 469
white and colored, population as—
by counties: 1870 to 1890 478
for places of 2,500 inhabitants or more: 1890...541-543
for the state: 1850 to 1890 473
classified by sex—
by counties: 1890 ..... 588, 589
for places of 2,500 inhabitants or more: 1890.668-673
for the state: 1890 ..... 580, 581
Counties—
aggregate population: 1790 to 1890 7-47
Chinese population: 1870 to 1890 516-524
civilized Indian population: 1870 to 1890 528-539
dwellings and families, total, and persons to a dwelling and to a family: 1890 857-877
Japanese population: 1870 to 1890 525-527
native and foreign born population: 1870 to 1890..475-515
classified by sex: 1890 582-665
school, militia, and voting ages, persons of, by sex, nativity, and color: 1890 767-809
white and colored population: 1870 to 1890 475-515
classified by sex: 1890 582-665

D.

DELAWARE—
aggregate population—
by counties: 1790 to 1890 10
by minor civil divisions: 1880 and 1890 ..... 85, 86
for the state: 1790 to 1890 ..... 2, 3
Chinese population—
by counties: 1880 and 1890 517
for places of 2,500 inhabitants or more: 1890... 543
for the state: 1880 and 1890 474
civilized Indian population—
by counties: 1880 and 1890 529
for the state: 1880 and 1890 474
colored population classified as blacks, mulattoes, quadroons, octoroons, Chinese, and civilized Indians, for the state: 1890 470
density of population, for the state: 1790 to 1890.. 6
dwellings and persons to a dwelling—
by counties: 1890 859
for places of 2,500 inhabitants or more: 1890... 879
for the state: 1850 to 1890 855
in detail—
for cities of 25,000 inhabitants or more: 1890. 900
for the state: 1890 ..... 898, 899
families and persons to a family—
by counties: 1890 859
for places of 2,500 inhabitants or more: 1890... 879
for the state: 1850 to 1890 856
DELAWARE—Continued. Page.
families and persons to a family—continued.
in detail—
for cities of 25,000 inhabitants or more: 1890. 904
for the state: 1890 ..... 902, 903
increase of population: 1790 to 1890 ..... 4, 5
males and females, population as—
for places of 2,500 inhabitants or more: 1890... 543
for the state: 1850 to 1890 471
males of militia age, by nativity and color—
by counties: 1890 771
for cities of 25,000 inhabitants or more: 1890... 762
for places of 2,500 inhabitants or more: 1890... 813
for the state: 1890 761
males of voting age, by nativity and color—
by counties: 1890 771
for cities of 25,000 inhabitants or more: 1890... 765
for places of 2,500 inhabitants or more: 1890... 813
for the state: 1890 764
native and foreign born, population as—
by counties: 1870 to 1890 479
for places of 2,500 inhabitants or more: 1890... 543
for the state: 1850 to 1890 472
classified by sex—
by counties: 1890 ..... 588, 589
for places of 2,500 inhabitants or more: 1890.672, 673
for the state: 1890 ..... 580, 581
persons of school age, by sex, nativity, and color—
for cities of 25,000 inhabitants or more: 1890...755-760
for the state: 1890 746-754
persons of school, militia, and voting ages, by sex, nativity, and color—
by counties: 1890 771
for places of 2,500 inhabitants or more: 1890... 813
sex, nativity, and color, population by—
by counties: 1890 ..... 588, 589
for places of 2,500 inhabitants or more: 1890... 543
for the state: 1890 ..... 468, 469
white and colored, population as—
by counties: 1870 to 1890 479
for places of 2,500 inhabitants or more: 1890... 543
for the state: 1850 to 1890 473
classified by sex—
by counties: 1890 ..... 588, 589
for places of 2,500 inhabitants or more: 1890.672, 673
for the state: 1890 ..... 580, 581
Density of population, by states and territories: 1790 to 1890 6
DISTRICT OF COLUMBIA—
aggregate population—
by minor civil divisions: 1880 and 1890 86
for the district: 1800 to 1890 ..... 2, 3
Chinese population: 1870 to 1890 474
civilized Indian population: 1860 to 1890 474
colored population classified as blacks, mulattoes, quadroons, octoroons, Chinese, Japanese, and civilized Indians: 1890 470
density of population: 1800 to 1890 6
dwellings and persons to a dwelling: 1850 to 1890 . 855
in detail: 1890 ..... 898, 899
families and persons to a family: 1850 to 1890 856
in detail: 1890 ..... 902, 903
increase of population: 1800 to 1890 ..... 4, 5
Japanese population: 1880 and 1890 474
males and females, population as: 1850 to 1890 471
males of militia age, by nativity and color: 1890 .. 761
males of voting age, by nativity and color: 1890... 764
native and foreign born, population as: 1850 to 1890. 472
classified by sex: 1890 ..... 580, 581
persons of school age, by sex, nativity, and color: 1890 746-754
persons of school, militia, and voting ages, by sex, nativity, and color: 1890 771
sex, nativity, and color, population by: 1890 ..... 468, 469

DISTRICT OF COLUMBIA—Continued. Page.
white and colored, population as: 1850 to 1890 473
classified by sex: 1890 .....580, 581
Dwelling, persons to a—
by counties: 1890 857–877
by states and territories: 1850 to 1890 855
for places having 2,500 inhabitants or more: 1890..878–897
in detail—
by states and territories: 1890.....898, 899
for cities of 25,000 inhabitants or more: 1890...900, 901
Dwellings, number of—
by counties: 1890 857–877
by states and territories: 1850 to 1890 855
for places having 2,500 inhabitants or more: 1890. 878–897
having specified number of families, with average number of families to a dwelling, for cities having 100,000 inhabitants or more, and by wards for certain cities: 1890..... 906–909

E.

Election districts, population of, in Maryland: 1880 and 1890 201–205

F.

Families, number of—
by counties: 1890.....857–877
by states and territories: 1850 to 1890 856
for places having 2,500 inhabitants or more: 1890..878–897
in dwellings according to specified number of families, for cities having 100,000 inhabitants or more, and by wards for certain cities: 1890.910–913
Family, persons to a—
by counties: 1890.....857–877
by states and territories: 1850 to 1890..... 856
for places having 2,500 inhabitants or more: 1890..878–897
in detail—
by states and territories: 1890 .....902, 903
for cities of 25,000 inhabitants or more: 1890...904, 905
Females—
native and foreign born—
by counties: 1890.....582–665
by states and territories: 1890.....580, 581
for places of 2,500 inhabitants or more: 1890...666–745
nativity and color—
by states and territories: 1890.....468, 469
for places of 2,500 inhabitants or more: 1890...540–579
number of, by states and territories: 1850 to 1890.. 471
of school age, by nativity and color—
by counties: 1890.....767–809
by states and territories: 1890..... 754
for cities of 25,000 inhabitants or more: 1890...759, 760
for places of 2,500 inhabitants or more: 1890...810–852
white and colored—
by counties: 1890.....582–665
by states and territories: 1890.....580, 581
for places of 2,500 inhabitants or more: 1890...666–745
FLORIDA—
aggregate population—
by counties: 1830 to 1890 11
by minor civil divisions: 1880 and 1890..... 87–92
for the state: 1830 to 1890..... 2, 3
Chinese population—
by counties: 1880 and 1890..... 517
for places of 2,500 inhabitants or more: 1890... 543
for the state: 1880 and 1890..... 474
civilized Indian population—
by counties: 1870 to 1890 529
for places of 2,500 inhabitants or more: 1890 .. 543
for the state: 1860 to 1890..... 474
colored population classified as blacks, mulattoes, quadroons, octoroons, Chinese, Japanese, and civilized Indians, for the state: 1890 .. 470
density of population, for the state: 1830 to 1890... 6
dwellings and persons to a dwelling—
by counties: 1890..... 859
for places of 2,500 inhabitants or more: 1890 .. 879
FLORIDA—Continued. Page.
dwellings and persons to a dwelling—continued.
for the state: 1850 to 1890..... 855
in detail, for the state: 1890 .....898, 899
families and persons to a family—
by counties: 1890..... 859
for places of 2,500 inhabitants or more: 1890... 879
for the state: 1850 to 1890..... 856
in detail, for the state: 1890 .....902, 903
increase of population: 1830 to 1890..... 4, 5
Japanese population—
by counties: 1890..... 525
for places of 2,500 inhabitants or more: 1890... 543
for the state: 1890..... 474
males and females, population as—
for places of 2,500 inhabitants or more: 1890 .. 543
for the state: 1850 to 1890..... 471
males of militia age, by nativity and color—
by counties: 1890..... 771
for places of 2,500 inhabitants or more: 1890 .. 813
for the state: 1890..... 761
males of voting age, by nativity and color—
by counties: 1890..... 771
for places of 2,500 inhabitants or more: 1890... 813
for the state: 1890..... 764
native and foreign born, population as—
by counties: 1870 to 1890 479
for places of 2,500 inhabitants or more: 1890... 543
for the state: 1850 to 1890..... 472
classified by sex—
by counties: 1890.....590, 591
for places of 2,500 inhabitants or more: 1890.672, 673
for the state: 1890.....580, 581
persons of school age, by sex, nativity, and color, for the state: 1890.....746–754
persons of school, militia, and voting ages, by sex, nativity, and color—
by counties: 1890..... 771
for places of 2,500 inhabitants or more: 1890... 813
sex, nativity, and color, population by—
by counties: 1890.....590, 591
for places of 2,500 inhabitants or more: 1890... 543
for the state: 1890.....468, 469
white and colored, population as—
by counties: 1870 to 1890 479
for places of 2,500 inhabitants or more: 1890... 543
for the state: 1850 to 1890..... 473
classified by sex—
by counties: 1890.....590, 591
for places of 2,500 inhabitants or more: 1890.672, 673
for the state: 1890.....580, 581
Foreign born population—
by counties: 1870 to 1890.....475–515
by states and territories: 1850 to 1890 472
by states and territories: 1890.....468, 469
for places of 2,500 inhabitants or more: 1890.....540–579
classified by sex—
by counties: 1890 582–665
by states and territories: 1890 .....580, 581
for places of 2,500 inhabitants or more: 1890 ..666–745
Form of schedule used by enumerators.....cxxviii, cxxix

G.

GEORGIA—
aggregate population—
by counties: 1790 to 1890..... 12, 13
by minor civil divisions: 1880 and 1890..... 92–106
for the state: 1790 to 1890..... 2, 3
Chinese population—
by counties: 1870 to 1890..... 517
for places of 2,500 inhabitants or more: 1890 ..543, 544
for the state: 1870 to 1890..... 474
civilized Indian population—
by counties: 1870 to 1890..... 529
for places of 2,500 inhabitants or more: 1890...543, 544
for the state: 1860 to 1890..... 474

GEORGIA—Continued. Page.
colored population classified as blacks, mulattoes, quadroons, octoroons, Chinese, Japanese, and civilized Indians, for the state: 1890 .. 470
density of population, for the state: 1790 to 1890 .. 6
dwellings and persons to a dwelling—
by counties: 1890 ..... 859, 860
for places of 2,500 inhabitants or more: 1890 .. 879
for the state: 1850 to 1890 855
in detail—
for cities of 25,000 inhabitants or more: 1890 . 900, 901
for the state: 1890 ..... 898, 899
families and persons to a family—
by counties: 1890 ..... 859, 860
for places of 2,500 inhabitants or more: 1890 .. 879
for the state: 1850 to 1890 856
in detail—
for cities of 25,000 inhabitants or more: 1890 . 904, 905
for the state: 1890 ..... 902, 903
increase of population: 1790 to 1890 ..... 4, 5
Japanese population—
by counties: 1890 525
for the state: 1890 474
males and females, population as—
for places of 2,500 inhabitants or more: 1890 .. 543, 544
for the state: 1850 to 1890 471
males of militia age, by nativity and color—
by counties: 1890 772–774
for cities of 25,000 inhabitants or more: 1890 .. 762, 763
for places of 2,500 inhabitants or more: 1890 .. 813, 814
for the state: 1890 761
males of voting age, by nativity and color—
by counties: 1890 772–774
for cities of 25,000 inhabitants or more: 1890 .. 765, 766
for places of 2,500 inhabitants or more: 1890 .. 813, 814
for the state: 1890 764
nativo and foreign born, population as—
by counties: 1870 to 1890 479–481
for places of 2,500 inhabitants or more: 1890 .. 543, 544
for the state: 1850 to 1890 472
classified by sex—
by counties: 1890 590–595
for places of 2,500 inhabitants or more: 1890 . 672–675
for the state: 1890 ..... 580, 581
persons of school age, by sex, nativity, and color—
for cities of 25,000 inhabitants or more: 1890 .. 755–760
for the state: 1890 746–754
persons of school, militia, and voting ages, by sex, nativity, and color—
by counties: 1890 772–774
for places of 2,500 inhabitants or more: 1890 .. 813, 814
sex, nativity, and color, population by—
by counties: 1890 590–595
for places of 2,500 inhabitants or more: 1890 .. 543, 544
for the state: 1890 ..... 468, 469
white and colored, population as—
by counties: 1870 to 1890 479–481
for places of 2,500 inhabitants or more: 1890 .. 543, 544
for the state: 1850 to 1890 473
classified by sex—
by counties: 1890 590–595
for places of 2,500 inhabitants or more: 1890 . 672–675
for the state: 1890 ..... 580, 581

H.

Hundreds, population of, in Delaware: 1880 and 1890 .. 85, 86

I.

IDAHO—
aggregate population—
by counties: 1870 to 1890 14
by minor civil divisions: 1880 and 1890 ..... 107, 108
for the state: 1870 to 1890 2
Chinese population—
by counties: 1870 to 1890 517

IDAHO—Continued. Page.
Chinese population—continued.
for the state: 1870 to 1890 474
civilized Indian population—
by counties: 1870 to 1890 ..... 529, 530
for the state: 1870 to 1890 474
colored population classified as blacks, mulattoes, quadroons, octoroons, Chinese, and civilized Indians, for the state: 1890 470
density of population, for the state: 1870 to 1890 .. 6
dwellings and persons to a dwelling—
by counties: 1890 860
for the state: 1870 to 1890 855
in detail for the state: 1890 ..... 898, 899
families and persons to a family—
by counties: 1890 860
for the state: 1870 to 1890 856
in detail, for the state: 1890 ..... 902, 903
increase of population: 1870 to 1890 4
males and females, population as, for the state: 1870 to 1890 471
males of militia age, by nativity and color—
by counties: 1890 774
for the state: 1890 761
males of voting age, by nativity and color—
by counties: 1890 774
for the state: 1890 764
native and foreign born, population as—
by counties: 1870 to 1890 481
for the state: 1870 to 1890 472
classified by sex—
by counties: 1890 ..... 594, 595
for the state: 1890 ..... 580, 581
persons of school age, by sex, nativity, and color, for the state: 1890 746–754
persons of school, militia, and voting ages, by sex, nativity, and color, by counties: 1890 774
sex, nativity, and color, population by—
by counties: 1890 ..... 594, 595
for the state: 1890 ..... 468, 469
white and colored, population as—
by counties: 1870 to 1890 481
for the state: 1870 to 1890 473
classified by sex—
by counties: 1890 ..... 594, 595
for the state: 1890 ..... 580, 581

ILLINOIS—
aggregate population—
by counties: 1810 to 1890 ..... 14, 15
by minor civil divisions: 1880 and 1890 109–130
for the state: 1810 to 1890 ..... 2, 3
Chinese population—
by counties: 1870 to 1890 517
for places of 2,500 inhabitants or more: 1890 .. 544, 545
for the state: 1870 to 1890 474
civilized Indian population—
by counties: 1870 to 1890 530
for places of 2,500 inhabitants or more: 1890 .. 544, 545
for the state: 1860 to 1890 474
colored population classified as blacks, mulattoes, quadroons, octoroons, Chinese, Japanese, and civilized Indians, for the state: 1890 .. 470
density of population, for the state: 1810 to 1890 ... 6
dwellings and persons to a dwelling—
by counties: 1890 ..... 860, 861
for places of 2,500 inhabitants or more: 1890 .. 880
for the state: 1850 to 1890 855
in detail—
for cities of 25,000 inhabitants or more: 1890 . 900, 901
for the state: 1890 ..... 898, 899
families and persons to a family—
by counties: 1890 ..... 860, 861
for places of 2,500 inhabitants or more: 1890 .. 880
for the state: 1850 to 1890 856

ILLINOIS—Continued. Page.
families and persons to a family—continued.
in detail—
for cities of 25,000 inhabitants or more: 1890 .904, 905
for the state: 1890 .....902, 903
increase of population: 1810 to 1890 ..... 4, 5
Japanese population—
by counties: 1880 and 1890 525
for places of 2,500 inhabitants or more: 1890 ..544, 545
for the state: 1880 and 1890 474
males and females, population as—
for places of 2,500 inhabitants or more: 1890...544, 545
for the state: 1850 to 1890 471
males of militia age, by nativity and color—
by counties: 1890 .....774, 775
for cities of 25,000 inhabitants or more: 1890 ..762, 763
for places of 2,500 inhabitants or more: 1890 ..814–816
for the state: 1890 761
males of voting age, by nativity and color—
by counties: 1890 .....774, 775
for cities of 25,000 inhabitants or more: 1890 ..765, 766
for places of 2,500 inhabitants or more: 1890 ..814–816
for the state: 1890 764
native and foreign born, population as—
by counties: 1870 to 1890 .....482, 483
for places of 2,500 inhabitants or more: 1890 ..544, 545
for the state: 1850 to 1890 472
classified by sex—
by counties: 1890 596–599
for places of 2,500 inhabitants or more: 1890.674–679
for the state: 1890 .....580, 581
persons of school age, by sex, nativity, and color—
for cities of 25,000 inhabitants or more: 1890 ..755–760
for the state: 1890 746–754
persons of school, militia, and voting ages, by sex, nativity, and color—
by counties: 1890 .....774, 775
for places of 2,500 inhabitants or more: 1890 ..814–816
sex, nativity, and color, population by—
by counties: 1890 596–599
for places of 2,500 inhabitants or more: 1890 ..544, 545
for the state: 1890 .....468, 469
white and colored, population as—
by counties: 1870 to 1890 .....482, 483
for places of 2,500 inhabitants or more: 1890 ..544, 545
for the state: 1850 to 1890 473
classified by sex—
by counties: 1890 596–599
for places of 2,500 inhabitants or more: 1890.674–679
for the state: 1890 .....580, 581
Increase of population—
by states and territories: 1790 to 1890 ..... 4, 5
of cities of 25,000 inhabitants or more: 1790 to 1890.438–441
of cities, towns, villages, and boroughs of 2,500 inhabitants or more: 1880 and 1890 442–452
INDIANA—
aggregate population—
by counties: 1800 to 1890 15–17
by minor civil divisions: 1880 and 1890 130–142
for the state: 1800 to 1890 ..... 2, 3
Chinese population—
by counties: 1880 and 1890 .....517, 518
for places of 2,500 inhabitants or more: 1890...546, 547
for the state: 1880 and 1890 474
civilized Indian population—
by counties: 1870 to 1890 530
for places of 2,500 inhabitants or more: 1890...546, 547
for the state: 1860 to 1890 474
colored population classified as blacks, mulattoes, quadroons, octoroons, Chinese, Japanese, and civilized Indians, for the state: 1890 .. 470
density of population, for the state: 1800 to 1890... 6
dwellings and persons to a dwelling—
by counties: 1890 .....861, 862

INDIANA—Continued. Page.
dwellings and persons to a dwelling—continued.
for places of 2,500 inhabitants or more: 1890...880, 881
for the state: 1850 to 1890 855
in detail—
for cities of 25,000 inhabitants or more: 1890.900, 901
for the state: 1890 .....898, 899
families and persons to a family—
by counties: 1890 .....861, 862
for places of 2,500 inhabitants or more: 1890...880, 881
for the state: 1850 to 1890 856
in detail—
for cities of 25,000 inhabitants or more: 1890 .....904, 905
for the state: 1890 .....902, 903
increase of population: 1800 to 1890 ..... 4, 5
Japanese population—
by counties: 1890 525
for places of 2,500 inhabitants or more: 1890...546, 547
for the state: 1890 474
males and females, population as—
for places of 2,500 inhabitants or more: 1890...546, 547
for the state: 1850 to 1890 471
males of militia age, by nativity and color—
by counties: 1890 775–777
for cities of 25,000 inhabitants or more: 1890...762, 763
for places of 2,500 inhabitants or more: 1890...816, 817
for the state: 1890 761
males of voting age, by nativity and color—
by counties: 1890 775–777
for cities of 25,000 inhabitants or more: 1890...765, 766
for places of 2,500 inhabitants or more: 1890...816, 817
for the state: 1890 764
native and foreign born, population as—
by counties: 1870 to 1890 .....483, 484
for places of 2,500 inhabitants or more: 1890...546, 547
for the state: 1850 to 1890 472
classified by sex—
by counties: 1890 598–601
for places of 2,500 inhabitants or more: 1890 678–681
for the state: 1890 .....580, 581
persons of school age, by sex, nativity, and color—
for cities of 25,000 inhabitants or more: 1890...755–760
for the state: 1890 746–754
persons of school, militia, and voting ages, by sex, nativity, and color—
by counties: 1890 775–777
for places of 2,500 inhabitants or more: 1890...816, 817
sex, nativity, and color, population by—
by counties: 1890 598–601
for places of 2,500 inhabitants or more: 1890...546, 547
for the state: 1890 .....468, 469
white and colored, population as—
by counties: 1870 to 1890 .....483, 484
for places of 2,500 inhabitants or more: 1890...546, 547
for the state: 1850 to 1890 473
classified by sex—
by counties: 1890 598–601
for places of 2,500 inhabitants or more: 1890.678–681
for the state: 1890 .....580, 581
Indian population, civilized—
by counties: 1870 to 1890 528–539
by states and territories: 1860 to 1890 474
for places of 2,500 inhabitants or more: 1890.....540–579
IOWA—
aggregate population—
by counties: 1840 to 1890 ..... 17, 18
by minor civil divisions: 1880 and 1890.....143–160
for the state: 1840 to 1890 ..... 2, 3
Chinese population—
by counties: 1870 to 1890 518
for places of 2,500 inhabitants or more: 1890...547, 548
for the state: 1870 to 1890 474

Iowa—Continued.
civilized Indian population— Page.
by counties: 1870 to 1890 530
for places of 2,500 inhabitants or more: 1890...547, 548
for the state: 1860 to 1890..... 474
colored population classified as blacks, mulattoes, quadroons, octoroons, Chinese, Japanese, and civilized Indians, for the state: 1890 .. 470
density of population, for the state: 1840 to 1890 6
dwellings and persons to a dwelling—
by counties: 1890..... 862
for places of 2,500 inhabitants or more: 1890...881, 882
for the state: 1850 to 1890..... 855
in detail—
for cities of 25,000 inhabitants or more: 1890 .....900, 901
for the state: 1890.....898, 899
families and persons to a family—
by counties: 1890..... 862
for places of 2,500 inhabitants or more: 1890...881, 882
for the state: 1850 to 1890..... 856
in detail—
for cities of 25,000 inhabitants or more: 1890 .....904, 905
for the state: 1890.....902, 903
increase of population: 1840 to 1890 ..... 4, 5
Japanese population—
by counties: 1890..... 525
for places of 2,500 inhabitants or more: 1890...547, 548
for the state: 1890..... 474
males and females, population as—
for places of 2,500 inhabitants or more: 1890...547, 548
for the state: 1850 to 1890..... 471
males of militia age, by nativity and color—
by counties: 1890.....777, 778
for cities of 25,000 inhabitants or more: 1890...762, 763
for places of 2,500 inhabitants or more: 1890...817, 818
for the state: 1890..... 761
males of voting age, by nativity and color—
by counties: 1890.....777, 778
for cities of 25,000 inhabitants or more: 1890...765, 766
for places of 2,500 inhabitants or more: 1890...817, 818
for the state: 1890..... 764
native and foreign born, population as—
by counties: 1870 to 1890 484–486
for places of 2,500 inhabitants or more: 1890...547, 548
for the state: 1850 to 1890..... 472
classified by sex—
by counties: 1890.....600–605
for places of 2,500 inhabitants or more: 1890 680–683
for the state: 1890.....580, 581
persons of school age, by sex, nativity, and color—
for cities of 25,000 inhabitants or more: 1890...755–760
for the state: 1890.....746–754
persons of school, militia, and voting ages, by sex, nativity, and color—
by counties: 1890.....777, 778
for places of 2,500 inhabitants or more: 1890...817, 818
sex, nativity, and color, population by—
by counties: 1890.....600–605
for places of 2,500 inhabitants or more: 1890...547, 548
for the state: 1890.....468, 469
white and colored, population as—
by counties: 1870 to 1890 484–486
for places of 2,500 inhabitants or more: 1890...547, 548
for the state: 1850 to 1890..... 473
classified by sex—
by counties: 1890.....600–605
for places of 2,500 inhabitants or more: 1890 680–683
for the state: 1890.....580, 581

J.

Japanese population— Page.
by counties: 1870 to 1890.....525–527
by states and territories: 1870 to 1890 474
for places of 2,500 inhabitants or more: 1890 540–579
Justice precincts, population of, in Texas: 1880 and 1890 386–402

K.

Kansas—
aggregate population—
by counties: 1860 to 1890 ..... 18, 19
by minor civil divisions: 1880 and 1890.....160–177
for the state: 1860 to 1890 2
Chinese population—
by counties: 1880 and 1890..... 518
for places of 2,500 inhabitants or more: 1890...548, 549
for the state: 1880 and 1890..... 474
civilized Indian population—
by counties: 1870 to 1890 .....530, 531
for places of 2,500 inhabitants or more: 1890 ..548, 549
for the state: 1860 to 1890..... 474
colored population classified as blacks, mulattoes, quadroons, octoroons, Chinese, Japanese, and civilized Indians, for the state: 1890 .. 470
density of population, for the state: 1860 to 1890 .. 6
dwellings and persons to a dwelling—
by counties: 1890.....862, 863
for places of 2,500 inhabitants or more: 1890 .. 882
for the state: 1860 to 1890..... 855
in detail—
for cities of 25,000 inhabitants or more: 1890 901
for the state: 1890.....898, 899
families and persons to a family—
by counties: 1890.....862, 863
for places of 2,500 inhabitants or more: 1890 .. 882
for the state: 1860 to 1890 856
in detail—
for cities of 25,000 inhabitants or more: 1890 905
for the state: 1890 .....902, 903
increase of population: 1860 to 1890..... 4
Japanese population—
by counties: 1890..... 525
for the state: 1890..... 474
males and females, population as—
for places of 2,500 inhabitants or more: 1890 ..548, 549
for the state: 1860 to 1890 471
males of militia age, by nativity and color—
by counties: 1890.....778–780
for cities of 25,000 inhabitants or more: 1890 .. 763
for places of 2,500 inhabitants or more: 1890... 819
for the state: 1890..... 761
males of voting age, by nativity and color—
by counties: 1890.....778–780
for cities of 25,000 inhabitants or more: 1890 .. 766
for places of 2,500 inhabitants or more: 1890 .. 819
for the state: 1890..... 764
native and foreign born, population as—
by counties: 1870 to 1890 .....486, 487
for places of 2,500 inhabitants or more: 1890 ..548, 549
for the state: 1860 to 1890 472
classified by sex—
by counties: 1890.....604–607
for places of 2,500 inhabitants or more: 1890 .682–685
for the state: 1890.....580, 581
persons of school age, by sex, nativity, and color—
for cities of 25,000 inhabitants or more: 1890 ..755–760
for the state: 1890.....746–754
persons of school, militia and voting ages, by sex, nativity, and color—
by counties: 1890.....778–780
for places of 2,500 inhabitants or more: 1890 .. 819

KANSAS—Continued. Page.
sex, nativity, and color, population by—
by counties: 1890 604–607
for places of 2,500 inhabitants or more: 1890 .. 548, 549
for the state: 1890 ..... 468, 469
white and colored, population as—
by counties: 1870 to 1890 ..... 486, 487
for places of 2,500 inhabitants or more: 1890 ... 548, 549
for the state: 1860 to 1890 473
classified by sex—
by counties: 1890 604–607
for places of 2,500 inhabitants or more: 1890 682–685
for the state: 1890 ..... 580, 581
KENTUCKY—
aggregate population—
by counties: 1790 to 1890 19–21
by minor civil divisions: 1880 and 1890 177–191
for the state: 1790 to 1890 ..... 2, 3
Chinese population—
by counties: 1870 to 1890 518
for places of 2,500 inhabitants or more: 1890 .. 549
for the state: 1870 to 1890 474
civilized Indian population—
by counties: 1870 to 1890 531
for places of 2,500 inhabitants or more: 1890 .. 549
for the state: 1850 to 1890 474
colored population classified as blacks, mulattoes, quadroons, octoroons, Chinese, Japanese, and civilized Indians, for the state: 1890 .. 470
density of population, for the state: 1790 to 1890 .. 6
dwellings and persons to a dwelling—
by counties: 1890 ..... 863, 864
for places of 2,500 inhabitants or more: 1890 .. 882
for the state: 1850 to 1890 855
in detail—
for cities of 25,000 inhabitants or more: 1890 ..... 900, 901
for the state: 1890 ..... 898, 899
families and persons to a family—
by counties: 1890 ..... 863, 864
for places of 2,500 inhabitants or more: 1890 .. 882
for the state: 1850 to 1890 856
in detail—
for cities of 25,000 inhabitants or more: 1890 ..... 904, 905
for the state: 1890 ..... 902, 903
increase of population: 1790 to 1890 ..... 4, 5
Japanese population—
by counties: 1890 525
for places of 2,500 inhabitants or more: 1890 ... 549
for the state: 1890 474
males and females, population as—
for places of 2,500 inhabitants or more: 1890 ... 549
for the state: 1850 to 1890 471
males of militia age, by nativity and color—
by counties: 1890 780–782
for cities of 25,000 inhabitants or more: 1890 .. 762, 763
for places of 2,500 inhabitants or more: 1890 ... 819, 820
for the state: 1890 761
males of voting age, by nativity and color—
by counties: 1890 780–782
for cities of 25,000 inhabitants or more: 1890 .. 765, 766
for places of 2,500 inhabitants or more: 1890 .. 819, 820
for the state: 1890 764
native and foreign born, population as—
by counties: 1870 to 1890 487–489
for places of 2,500 inhabitants or more: 1890 ... 549
for the state: 1850 to 1890 472
classified by sex—
by counties: 1890 606–611
for places of 2,500 inhabitants or more: 1890 . 684, 685
for the state: 1890 ..... 580, 581
persons of school age, by sex, nativity, and color—
for cities of 25,000 inhabitants or more: 1890 .. 755–760

KENTUCKY—Continued. Page.
persons of school age, by sex, nativity, and color—continued.
for the state: 1890 746–754
persons of school, militia, and voting ages, by sex, nativity, and color—
by counties: 1890 780–782
for places of 2,500 inhabitants or more: 1890 .. 819, 820
sex, nativity, and color, population by—
by counties: 1890 606–611
for places of 2,500 inhabitants or more: 1890 .. 549
for the state: 1890 ..... 468, 469
white and colored, population as—
by counties: 1870 to 1890 487–489
for places of 2,500 inhabitants or more: 1890 .. 549
for the state: 1850 to 1890 473
classified by sex—
by counties: 1890 606–611
for places of 2,500 inhabitants or more: 1890 . 684, 685
for the state: 1890 ..... 580, 581

L.

LOUISIANA—
aggregate population—
by counties: 1810 to 1890 ..... 21, 22
by minor civil divisions: 1880 and 1890 191–196
for the state: 1810 to 1890 ..... 2, 3
Chinese population—
by counties: 1870 to 1890 518
for places of 2,500 inhabitants or more: 1890 ... 549, 550
for the state: 1870 to 1890 474
civilized Indian population—
by counties: 1870 to 1890 531
for places of 2,500 inhabitants or more: 1890 ... 549, 550
for the state: 1860 to 1890 474
colored population classified as blacks, mulattoes, quadroons, octoroons, Chinese, Japanese, and civilized Indians, for the state: 1890 .. 470
density of population, for the state: 1810 to 1890 .. 6
dwellings and persons to a dwelling—
by counties: 1890 864
for places of 2,500 inhabitants or more: 1890 ... 882
for the state: 1850 to 1890 855
in detail—
for cities of 25,000 inhabitants or more: 1890 900
for the state: 1890 ..... 898, 899
families and persons to a family—
by counties: 1890 864
for places of 2,500 inhabitants or more: 1890 ... 882
for the state: 1850 to 1890 856
in detail—
for cities of 25,000 inhabitants or more: 1890 . 904
for the state: 1890 ..... 902, 903
increase of population: 1810 to 1890 ..... 4, 5
Japanese population—
by counties 1890 525
for places of 2,500 inhabitants or more: 1890 ... 549, 550
for the state 1890 474
males and females population as—
for places of 2,500 inhabitants or more: 1890 .. 549, 550
for the state: 1850 to 1890 471
males of militia age, by nativity and color—
by counties: 1890 ..... 782, 783
for cities of 25,000 inhabitants or more: 1890 .. 762
for places of 2,500 inhabitants or more: 1890 .. 820
for the state: 1890 761
males of voting age, by nativity and color—
by counties: 1890 ..... 782, 783
for cities of 25,000 inhabitants or more: 1890 .. 765
for places of 2,500 inhabitants or more: 1890 .. 820
for the state: 1890 764
native and foreign born, population as—
by counties: 1870 to 1890 ..... 489, 490

Page.

LOUISIANA—Continued.
native and foreign born, population as—cont'd.
for places of 2,500 inhabitants or more: 1890 ..549, 550
for the state: 1850 to 1890 472
classified by sex—
by counties: 1890.....610–613
for places of 2,500 inhabitants or more: 1890 .....686, 687
for the state: 1890.....580, 581
persons of school age, by sex, nativity, and color—
for cities of 25,000 inhabitants or more: 1890 ..755–760
for the state: 1890.....746–754
persons of school, militia, and voting ages, by sex, nativity, and color—
by counties: 1890.....782, 783
for places of 2,500 inhabitants or more: 1890... 820
sex, nativity, and color, population by—
by counties: 1890.....610–613
for places of 2,500 inhabitants or more: 1890...549, 550
for the state: 1890.....468, 469
white and colored, population as—
by counties: 1870 to 1890 .....489, 490
for places of 2,500 inhabitants or more: 1890 ..549, 550
for the state: 1850 to 1890..... 473
classified by sex—
by counties: 1890.....610–613
for places of 2,500 inhabitants or more: 1890 .686, 687
for the state: 1890.....580, 581

M.

Magisterial districts, population of: 1880 and 1890—
Kentucky.....177–191
Virginia.....407–414
West Virginia.....417–421

MAINE—
aggregate population—
by counties: 1790 to 1890 22
by minor civil divisions: 1880 and 1890.....196–201
for the state: 1790 to 1890 ..... 2, 3
Chinese population—
by counties: 1870 to 1890 518
for places of 2,500 inhabitants or more: 1890 ..550, 551
for the state: 1870 to 1890..... 474
civilized Indian population—
by counties: 1870 to 1890 531
for places of 2,500 inhabitants or more: 1890 ..550, 551
for the state: 1860 to 1890 474
colored population classified as blacks, mulattoes, quadroons, octoroons, Chinese, Japanese, and civilized Indians, for the state: 1890... 470
density of population, for the state: 1790 to 1890.. 6
dwellings and persons to a dwelling—
by counties: 1890 864
for places of 2,500 inhabitants or more: 1890... 883
for the state: 1850 to 1890..... 855
in detail—
for cities of 25,000 inhabitants or more: 1890. 901
for the state: 1890.....898, 899
families and persons to a family—
by counties: 1890..... 864
for places of 2,500 inhabitants or more: 1890.. 883
for the state: 1850 to 1890 856
in detail—
for cities of 25,000 inhabitants or more: 1890. 905
for the state: 1890.....902, 903
increase of population: 1790 to 1890..... 4, 5
Japanese population—
by counties: 1890..... 525
for the state: 1890..... 474
males and females, population as—
for places of 2,500 inhabitants or more: 1890...550, 551
for the state: 1850 to 1890 471
males of militia age, by nativity and color—
by counties: 1890 783

MAINE—Continued.
males of militia age, by nativity and color—cont'd.
for cities of 25,000 inhabitants or more: 1890.. 763
for places of 2,500 inhabitants or more: 1890..820, 821
for the state: 1890..... 761
males of voting age, by nativity and color—
by counties: 1890..... 783
for cities of 25,000 inhabitants or more: 1890.. 766
for places of 2,500 inhabitants or more: 1890..820, 821
for the state: 1890..... 764
native and foreign born, population as—
by counties: 1870 to 1890 490
for places of 2,500 inhabitants or more: 1890..550, 551
for the state: 1850 to 1890..... 472
classified by sex—
by counties: 1890.....612, 613
for places of 2,500 inhabitants or more: 1890.686–689
for the state: 1890.....580, 581
persons of school age, by sex, nativity, and color—
for cities of 25,000 inhabitants or more: 1890..755–760
for the state: 1890.....746–754
persons of school, militia, and voting ages, by sex, nativity, and color—
by counties: 1890..... 783
for places of 2,500 inhabitants or more: 1890.. 820, 821
sex, nativity, and color, population by—
by counties: 1890 .....612, 613
for places of 2,500 inhabitants or more: 1890.. 550, 551
for the state: 1890 .....468, 469
white and colored, population as—
by counties: 1870 to 1890 490
for places of 2,500 inhabitants or more: 1890...550, 551
for the state: 1850 to 1890..... 473
classified by sex—
by counties: 1890.....612, 613
for places of 2,500 inhabitants or more: 1890.686–689
for the state: 1890.....580, 581

Males—
native and foreign born—
by counties: 1890.....582–665
by states and territories: 1890.....580, 581
for places of 2,500 inhabitants or more: 1890..666–745
nativity and color—
by states and territories: 1890.....468, 469
for places of 2,500 inhabitants or more: 1890 ..540–579
number of, by states and territories: 1850 to 1890.. 471
of militia age, by nativity and color—
by counties: 1890 767–809
by states and territories: 1890 761
for cities of 25,000 inhabitants or more: 1890..762, 763
for places of 2,500 inhabitants or more: 1890 ..810–852
of school age, by nativity and color—
by counties: 1890 767–809
by states and territories: 1890..... 753
for cities of 25,000 inhabitants or more. 1890.757, 758
for places of 2,500 inhabitants or more: 1890 ..810–852
of voting age, by nativity and color—
by counties: 1890 767–809
by states and territories: 1890..... 764
for cities of 25,000 inhabitants or more: 1890 ..765, 766
for places of 2,500 inhabitants or more: 1890 ..810–852
white and colored—
by counties: 1890 582–665
by states and territories: 1890.....580, 581
for places of 2,500 inhabitants or more: 1890 ..666–745

MARYLAND—
aggregate population—
by counties: 1790 to 1890 23
by minor civil divisions: 1880 and 1890 201–205
for the state: 1790 to 1890..... 2, 3
Chinese population—
by counties: 1870 to 1890 518
for places of 2,500 inhabitants or more: 1890... 551
for the state: 1870 to 1890 474

MARYLAND—Continued. Page.
civilized Indian population—
by counties: 1870 to 1890 531
for places of 2,500 inhabitants or more: 1890... 551
for the state: 1870 to 1890..... 474
colored population classified as blacks, mulattoes, quadroons, octoroons, Chinese, Japanese, and civilized Indians, for the state: 1890.. 470
density of population, for the state: 1790 to 1890 .. 6
dwellings and persons to a dwelling—
by counties: 1890.....864, 865
for places of 2,500 inhabitants or more: 1890 .. 883
for the state: 1850 to 1890..... 855
in detail—
for cities of 25,000 inhabitants or more: 1890. 900
for the state: 1890.....898, 899
families and persons to a family—
by counties: 1890 .....864, 865
for places of 2,500 inhabitants or more: 1890... 883
for the state: 1850 to 1890..... 856
in detail—
for cities of 25,000 inhabitants or more: 1890. 904
for the state: 1890.....902, 903
increase of population: 1790 to 1890..... 4, 5
Japanese population—
by counties: 1890..... 525
for places of 2,500 inhabitants or more: 1890... 551
for the state: 1890..... 474
males and females, population as—
for places of 2,500 inhabitants or more: 1890... 551
for the state: 1850 to 1890..... 471
males of militia age, by nativity and color—
by counties: 1890..... 783
for cities of 25,000 inhabitants or more: 1890... 762
for places of 2,500 inhabitants or more: 1890...821, 822
for the state: 1890..... 761
males of voting age, by nativity and color—
by counties: 1890..... 783
for cities of 25,000 inhabitants or more: 1890... 765
for places of 2,500 inhabitants or more: 1890...821, 822
for the state: 1890..... 764
native and foreign born, population as—
by counties: 1870 to 1890..... 490
for places of 2,500 inhabitants or more: 1890... 551
for the state: 1850 to 1890..... 472
classified by sex—
by counties: 1890.....612, 613
for places of 2,500 inhabitants or more: 1890 .....688, 689
for the state: 1890.....580, 581
persons of school age, by sex, nativity, and color—
for cities of 25,000 inhabitants or more: 1890...755-760
for the state: 1890.....746-754
persons of school, militia, and voting ages by sex, nativity, and color—
by counties: 1890 783
for places of 2,500 inhabitants or more: 1890...821, 822
sex, nativity, and color, population by—
by counties: 1890.....612, 613
for places of 2,500 inhabitants or more: 1890... 551
for the state: 1890 .....468, 469
white and colored, population as—
by counties: 1870 to 1890..... 490
for places of 2,500 inhabitants or more: 1890... 551
for the state: 1850 to 1890..... 473
classified by sex—
by counties: 1890.....612, 613
for places of 2,500 inhabitants or more: 1890.....688, 689
for the state: 1890.....580, 581

MASSACHUSETTS—
aggregate population—
by counties: 1790 to 1890 23
by minor civil divisions: 1880 and 1890.....205-209
for the state: 1790 to 1890..... 2, 3

MASSACHUSETTS—Continued. Page.
Chinese population—
by counties: 1870 to 1890 519
for places of 2,500 inhabitants or more: 1890...551-555
for the state: 1870 to 1890 474
civilized Indian population—
by counties: 1870 to 1890 .....531, 532
for places of 2,500 inhabitants or more: 1890...551-555
for the state: 1860 to 1890..... 474
colored population classified as blacks, mulattoes, quadroons, octoroons, Chinese, Japanese, and civilized Indians, for the state: 1890.. 470
density of population, for the state: 1790 to 1890.. 6
dwellings and persons to a dwelling—
by counties: 1890..... 865
for places of 2,500 inhabitants or more: 1890...883-885
for the state: 1850 to 1890 855
in detail—
for cities of 25,000 inhabitants or more: 1890 .....900, 901
for the state: 1890.....898, 899
families and persons to a family—
by counties: 1890..... 865
for places of 2,500 inhabitants or more: 1890...883-885
for the state: 1850 to 1890..... 856
in detail—
for cities of 25,000 inhabitants or more: 1890 .....904, 905
for the state: 1890.....902, 903
increase of population: 1790 to 1890..... 4, 5
Japanese population—
by counties: 1870 to 1890..... 525
for places of 2,500 inhabitants or more: 1890...551-555
for the state: 1870 to 1890..... 474
males and females, population as—
for places of 2,500 inhabitants or more: 1890...551-555
for the state: 1850 to 1890..... 471
males of militia age, by nativity and color—
by counties: 1890.....783, 784
for cities of 25,000 inhabitants or more: 1890...762, 763
for places of 2,500 inhabitants or more: 1890...822-826
for the state: 1890..... 761
males of voting age, by nativity and color—
by counties: 1890.....783, 784
for cities of 25,000 inhabitants or more: 1890...765, 766
for places of 2,500 inhabitants or more: 1890...822-826
for the state: 1890..... 764
native and foreign born, population as—
by counties: 1870 to 1890 491
for places of 2,500 inhabitants or more: 1890...551-555
for the state: 1850 to 1890..... 472
classified by sex—
by counties: 1890.....614, 615
for places of 2,500 inhabitants or more: 1890 688-697
for the state: 1890.....580, 581
persons of school age, by sex, nativity, and color—
for cities of 25,000 inhabitants or more: 1890...755-760
for the state: 1890.....746-754
persons of school, militia, and voting ages, by sex, nativity, and color—
by counties: 1890.....783, 784
for places of 2,500 inhabitants or more: 1890...822-826
sex, nativity, and color, population by—
by counties: 1890.....614, 615
for places of 2,500 inhabitants or more: 1890...551-555
for the state: 1890.....468, 469
white and colored, population as—
by counties: 1870 to 1890 491
for places of 2,500 inhabitants or more: 1890...551-555
for the state: 1850 to 1890..... 473
classified by sex—
by counties: 1890.....614, 615
for places of 2,500 inhabitants or more: 1890 .688-697
for the state: 1890.....580, 581

Page.

MICHIGAN—
aggregate population—
by counties: 1810 to 1890 23–25
by minor civil divisions: 1880 and 1890 209–224
for the state: 1810 to 1890 ..... 2, 3
Chinese population—
by counties: 1870 to 1890 519
for places of 2,500 inhabitants or more: 1890 ... 555–557
for the state: 1870 to 1890 474
civilized Indian population—
by counties: 1870 to 1890 532
for places of 2,500 inhabitants or more: 1890 .. 555–557
for the state: 1860 to 1890 474
colored population classified as blacks, mulattoes, quadroons, octoroons, Chinese, Japanese, and civilized Indians, for the state: 1890 .. 470
density of population, for the state: 1810 to 1890 .. 6
dwellings and persons to a dwelling—
by counties: 1890 865
for places of 2,500 inhabitants or more: 1890 ... 885, 886
for the state: 1850 to 1890 855
in detail—
for cities of 25,000 inhabitants or more: 1890 ..... 900, 901
for the state: 1890 ..... 898, 899
families and persons to a family—
by counties: 1890 865
for places of 2,500 inhabitants or more: 1890 .. 885, 886
for the state: 1850 to 1890 856
in detail—
for cities of 25,000 inhabitants or more: 1890 ..... 904, 905
for the state: 1890 ..... 902, 903
increase of population: 1810 to 1890 ..... 4, 5
Japanese population—
by counties: 1870 to 1890 526
for places of 2,500 inhabitants or more: 1890 ... 555–557
for the state: 1870 to 1890 474
males and females, population as—
for places of 2,500 inhabitants or more: 1890 ... 555–557
for the state: 1850 to 1890 471
males of militia age, by nativity and color—
by counties: 1890 ..... 784, 785
for cities of 25,000 inhabitants or more: 1890 .. 762, 763
for places of 2,500 inhabitants or more: 1890 .. 826, 827
for the state: 1890 761
males of voting age, by nativity and color—
by counties: 1890 ..... 784, 785
for cities of 25,000 inhabitants or more: 1890 .. 765, 766
for places of 2,500 inhabitants or more: 1890 .. 826, 827
for the state: 1890 764
native and foreign born, population as—
by counties: 1870 to 1890 ..... 491, 492
for places of 2,500 inhabitants or more: 1890 .. 555–557
for the state: 1850 to 1890 472
classified by sex—
by counties: 1890 614–617
for places of 2,500 inhabitants or more: 1890 696–701
for the state: 1890 ..... 580, 581
persons of school age, by sex, nativity, and color—
for cities of 25,000 inhabitants or more: 1890 .. 755–760
for the state: 1890 746–754
persons of school, militia, and voting ages, by sex, nativity, and color—
by counties: 1890 ..... 784, 785
for places of 2,500 inhabitants or more: 1890 ... 826, 827
sex, nativity, and color, population by—
by counties: 1890 614–617
for places of 2,500 inhabitants or more: 1890 ... 555–557
for the state: 1890 ..... 468, 469
white and colored, population as—
by counties: 1870 to 1890 ..... 491, 492
for places of 2,500 inhabitants or more: 1890 .. 555–557
for the state: 1850 to 1890 473

MICHIGAN—Continued.
white and colored, population as—continued.
classified by sex—
by counties: 1890 614–617
for places of 2,500 inhabitants or more: 1890 . 696–701
for the state: 1890 ..... 580, 581
Militia age, males of, by nativity and color—
by counties: 1890 767–809
by states and territories: 1890 761
for cities of 25,000 inhabitants or more: 1890 ..... 762, 763
for places of 2,500 inhabitants or more: 1890 810–852
Militia districts, population of, in Georgia: 1880 and 1890 92–106

MINNESOTA—
aggregate population—
by counties: 1850 to 1890 25
by minor civil divisions: 1880 and 1890 224–238
for the state: 1850 to 1890 ..... 2, 3
Chinese population—
by counties: 1880 and 1890 519
for places of 2,500 inhabitants or more: 1890 ... 557
for the state: 1880 and 1890 474
civilized Indian population—
by counties: 1870 to 1890 532
for places of 2,500 inhabitants or more: 1890 ... 557
for the state: 1860 to 1890 474
colored population classified as blacks, mulattoes, quadroons, octoroons, Chinese Japanese, and civilized Indians, for the state: 1890 .. 470
density of population, for the state: 1850 to 1890 .. 6
dwellings and persons to a dwelling—
by counties: 1890 ..... 865, 866
for places of 2,500 inhabitants or more: 1890 ... 886
for the state: 1850 to 1890 855
in detail—
for cities of 25,000 inhabitants or more: 1890 ..... 900, 901
for the state: 1890 ..... 898, 899
families and persons to a family—
by counties: 1890 ..... 865, 866
for places of 2,500 inhabitants or more: 1890 ... 886
for the state: 1850 to 1890 856
in detail—
for cities of 25,000 inhabitants or more: 1890 ..... 904, 905
for the state: 1890 ..... 902, 903
increase of population: 1850 to 1890 ..... 4, 5
Japanese population—
by counties: 1880 and 1890 526
for places of 2,500 inhabitants or more: 1890 .. 557
for the state: 1880 and 1890 474
males and females, population as—
for places of 2,500 inhabitants or more: 1890 .. 557
for the state: 1850 to 1890 471
males of militia age, by nativity and color—
by counties: 1890 ..... 785, 786
for cities of 25,000 inhabitants or more: 1890 ... 762, 763
for places of 2,500 inhabitants or more: 1890 ... 828
for the state: 1890 761
males of voting age, by nativity and color—
by counties: 1890 ..... 785, 786
for cities of 25,000 inhabitants or more: 1890 .. 765, 766
for places of 2,500 inhabitants or more: 1890 ... 828
for the state: 1890 764
native and foreign born, population as—
by counties: 1870 to 1890 ..... 492, 493
for places of 2,500 inhabitants or more: 1890 ... 557
for the state: 1850 to 1890 472
classified by sex—
by counties: 1890 616–619
for places of 2,500 inhabitants or more: 1890 . 700–703
for the state: 1890 ..... 580, 581
persons of school age, by sex, nativity, and color—
for cities of 25,000 inhabitants or more: 1890 ... 755–760
for the state: 1890 746–754

MINNESOTA—Continued. Page.
persons of school, militia, and voting ages, by sex, nativity, and color—
by counties: 1890 ..... 785, 786
for places of 2,500 inhabitants or more: 1890 ... 828
sex, nativity, and color, population by—
by counties; 1890 616–619
for places of 2,500 inhabitants or more: 1890 .. 557
for the state: 1890 ..... 468, 469
white and colored, population as—
by counties: 1870 to 1890 ..... 492, 493
for places of 2,500 inhabitants or more: 1890 ... 557
for the state: 1850 to 1890 473
classified by sex—
by counties: 1890 616–619
for places of 2,500 inhabitants or more: 1890 . 700–703
for the state: 1890 ..... 580, 581
MINOR CIVIL DIVISIONS, AGGREGATE POPULATION BY: 1880 AND 1890—
Alabama 48–57
Arizona 58
Arkansas 58–69
California 69–76
Colorado 77–83
Connecticut 83–85
Delaware 85, 86
District of Columbia 86
Florida 87–92
Georgia 92–106
Idaho 107, 108
Illinois 109–130
Indiana 130–142
Iowa 143–160
Kansas 160–177
Kentucky 177–191
Louisiana 191–196
Maine 196–201
Maryland 201–205
Massachusetts 205–209
Michigan 209–224
Minnesota 224–238
Mississippi 239–243
Missouri 244–258
Montana 258–260
Nebraska 260–273
Nevada 273
New Hampshire 274, 275
New Jersey 276–279
New Mexico 280–282
New York 282–295
North Carolina 295–306
North Dakota 306–312
Ohio 313–331
Oklahoma 332
Oregon 333–338
Pennsylvania 338–358
Rhode Island 359
South Carolina 359–364
South Dakota 364–372
Tennessee 372–386
Texas 386–402
Utah 402–405
Vermont 405–407
Virginia 407–414
Washington 414–416
West Virginia 417–421
Wisconsin 421–433
Wyoming 433
MISSISSIPPI—
aggregate population—
by counties: 1800 to 1890 ..... 26, 27
by minor civil divisions: 1880 and 1890 239–243
for the state: 1800 to 1890 ..... 2, 3
Chinese population—
by counties: 1870 to 1890 519
MISSISSIPPI—Continued. Page.
Chinese population—continued.
for places of 2,500 inhabitants or more: 1890 .. 557, 558
for the state: 1870 to 1890 474
civilized Indian population—
by counties: 1870 to 1890 ..... 532, 533
for the state: 1860 to 1890 474
colored population classified as blacks, mulattoes, quadroons, octoroons, Chinese, Japanese, and civilized Indians, for the state: 1890 ... 470
density of population, for the state: 1800 to 1890 ... 6
dwellings and persons to a dwelling—
by counties: 1890 866
for places of 2,500 inhabitants or more: 1890 ... 886
for the state: 1850 to 1890 855
in detail, for the state: 1890 ..... 898, 899
families and persons to a family—
by counties: 1890 866
for places of 2,500 inhabitants or more: 1890 ... 886
for the state: 1850 to 1890 856
in detail, for the state: 1890 ..... 902, 903
increase of population: 1800 to 1890 ..... 4, 5
Japanese population—
by counties: 1890 526
for the state: 1890 474
males and females, population as—
for places of 2,500 inhabitants or more: 1890 ... 557, 558
for the state: 1850 to 1890 471
males of militia age, by nativity and color—
by counties: 1890 ..... 786, 787
for places of 2,500 inhabitants or more: 1890 ... 828
for the state: 1890 761
males of voting age, by nativity and color—
by counties: 1890 ..... 786, 787
for places of 2,500 inhabitants or more: 1890 ... 828
for the state: 1890 764
native and foreign born, population as—
by counties: 1870 to 1890 ..... 493, 494
for places of 2,500 inhabitants or more: 1890 ... 557, 558
for the state: 1850 to 1890 472
classified by sex—
by counties: 1890 618–621
for places of 2,500 inhabitants or more: 1890 . 702, 703
for the state: 1890 ..... 580, 581
persons of school age, by sex, nativity, and color, for the state: 1890 746–754
persons of school, militia, and voting ages, by sex, nativity, and color—
by counties: 1890 ..... 786, 787
for places of 2,500 inhabitants or more: 1890 ... 828
sex, nativity, and color, population by—
by counties: 1890 618–621
for places of 2,500 inhabitants or more: 1890 ... 557, 558
for the state: 1890 ..... 468, 469
white and colored, population as—
by counties: 1870 to 1890 ..... 493, 494
for places of 2,500 inhabitants or more: 1890 ... 557, 558
for the state: 1850 to 1890 473
classified by sex—
by counties: 1890 618–621
for places of 2,500 inhabitants or more: 1890 . 702, 703
for the state. 1890 ..... 580, 581
MISSOURI—
aggregate population—
by counties: 1810 to 1890 ..... 27, 28
by minor civil divisions: 1880 and 1890 244–258
for the state: 1810 to 1890 ..... 2, 3
Chinese population—
by counties: 1870 to 1890 519
for places of 2,500 inhabitants or more: 1890 ... 558, 559
for the state: 1870 to 1890 474
civilized Indian population—
by counties: 1870 to 1890 533
for places of 2,500 inhabitants or more: 1890 ... 558, 559
for the state: 1860 to 1890 474

Page.

MISSOURI—Continued.
colored population classified as blacks, mulattoes, quadroons, octoroons, Chinese, Japanese, and civilized Indians, for the state: 1890 .. 470
density of population, for the state: 1810 to 1890... 6
dwellings and persons to a dwelling—
by counties: 1890 ... 867
for places of 2,500 inhabitants or more: 1890...886, 887
for the state: 1850 to 1890 ... 855
in detail—
for cities of 25,000 inhabitants or more: 1890. 900
for the state: 1890 ...898, 899
families and persons to a family—
by counties: 1890 ... 867
for places of 2,500 inhabitants or more: 1890 ..886, 887
for the state: 1850 to 1890 ... 856
in detail—
for cities of 25,000 inhabitants or more: 1890. 904
for the state: 1890 ...902, 903
increase of population: 1810 to 1890 ... 4, 5
Japanese population—
by counties: 1890 ... 526
for places of 2,500 inhabitants or more: 1890...558, 559
for the state: 1890 ... 474
males and females, population as—
for places of 2,500 inhabitants or more: 1890...558, 559
for the state: 1850 to 1890 ... 471
males of militia age, by nativity and color—
by counties: 1890 ...787–789
for cities of 25,000 inhabitants or more: 1890 .. 762
for places of 2,500 inhabitants or more: 1890...829, 830
for the state: 1890 ... 761
males of voting age, by nativity and color—
by counties: 1890 ...787–789
for cities of 25,000 inhabitants or more: 1890 .. 765
for places of 2, 500 inhabitants or more: 1890...829, 830
for the state: 1890 ... 764
native and foreign born, population as—
by counties: 1870 to 1890 ...494–496
for places of 2,500 inhabitants or more: 1890...558, 559
for the state: 1850 to 1890 ... 472
classified by sex—
by counties: 1890 ...620–625
for places of 2,500 inhabitants or more: 1890.702–705
for the state: 1890 ...580, 581
persons of school age, by sex, nativity, and color—
for cities of 25,000 inhabitants or more: 1890..755–760
for the state: 1890 ...746–754
persons of school, militia, and voting ages, by sex, nativity, and color—
by counties: 1890 ...787–789
for places of 2,500 inhabitants or more: 1890...829, 830
sex, nativity, and color, population by—
by counties: 1890 ...620–625
for places of 2,500 inhabitants or more: 1890...558, 559
for the state: 1890 ...468, 469
white and colored, population as—
by counties: 1870 to 1890 ...494–496
for places of 2,500 inhabitants or more: 1890...558, 559
for the state: 1850 to 1890 ... 473
classified by sex—
by counties: 1890 ...620–625
for places of 2,500 inhabitants or more: 1890.702–705
for the state: 1890 ...580, 581

MONTANA—
aggregate population—
by counties: 1870 to 1890 ... 29
by minor civil divisions: 1880 and 1890...258–260
for the state: 1870 to 1890 ... 2
Chinese population—
by counties: 1870 to 1890 ...519, 520
for places of 2,500 inhabitants or more: 1890 .. 559
for the state: 1870 to 1890 ... 474

MONTANA—Continued.
civilized Indian population—
by counties: 1870 to 1890 ... 533
for places of 2,500 inhabitants or more: 1890 .. 559
for the state: 1870 to 1890 ... 474
colored population classified as blacks, mulattoes, quadroons, octoroons, Chinese, Japanese, and civilized Indians, for the state: 1890 .. 470
density of population, for the state: 1870 to 1890.. 6
dwellings and persons to a dwelling—
by counties: 1890 ... 867
for places of 2,500 inhabitants or more: 1890 .. 887
for the state: 1870 to 1890 ... 855
in detail, for the state: 1890...898, 899
families and persons to a family—
by counties: 1890 ... 867
for places of 2,500 inhabitants or more: 1890 .. 887
for the state: 1870 to 1890 ... 856
in detail, for the state: 1890...902, 903
increase of population: 1870 to 1890 ... 4
Japanese population—
by counties: 1890 ... 526
for places of 2,500 inhabitants or more: 1890.. 559
for the state: 1890 ... 474
males and females, population as—
for places of 2,500 inhabitants or more: 1890... 559
for the state: 1870 to 1890 ... 471
males of militia age, by nativity and color—
by counties: 1890 ... 789
for places of 2,500 inhabitants or more: 1890 .. 830
for the state: 1890 ... 761
males of voting age, by nativity and color—
by counties: 1890 ... 789
for places of 2,500 inhabitants or more: 1890 .. 830
for the state: 1890 ... 764
native and foreign born, population as—
by counties: 1870 to 1890 ... 496
for places of 2,500 inhabitants or more: 1890 .. 559
for the state: 1870 to 1890 ... 472
classified by sex—
by counties: 1890 ...624, 625
for places of 2,500 inhabitants or more: 1890.704, 705
for the state: 1890 ...580, 581
persons of school age, by sex, nativity, and color, for the state: 1890 ...746–754
persons of school, militia, and voting ages, by sex, nativity, and color—
by counties: 1890 ... 789
for places of 2,500 inhabitants or more: 1890.. 830
sex, nativity, and color, population by—
by counties: 1890 ...624, 625
for places of 2,500 inhabitants or more: 1890.. 559
for the state: 1890 ...468, 469
white and colored, population as—
by counties: 1870 to 1890 ... 496
for places of 2,500 inhabitants or more: 1890 .. 559
for the state: 1870 to 1890 ... 473
classified by sex—
by counties: 1890 ...624, 625
for places of 2,500 inhabitants or more: 1890.704, 705
for the state: 1890 ...580, 581
Mulattoes, number of, by states and territories: 1890.. 470

N.

Native born population—
by counties: 1870 to 1890 ...475–515
by states and territories: 1850 to 1890 ... 472
by states and territories: 1890 ...468, 469
for places of 2,500 inhabitants or more: 1890 ...540–579
classified by sex—
by counties: 1890 ...582–665
by states and territories: 1890 ...580, 581
for places of 2,500 inhabitants or more: 1890....666–745

Nativity— Page.
color, and sex, population by—
by counties: 1890 582-665
by states and territories: 1890 ....468, 469
for places of 2,500 inhabitants or more: 1890 ..540-579
males of militia age, by color and—
by counties: 1890 767-809
by states and territories: 1890 761
for cities of 25,000 inhabitants or more: 1890..762, 763
for places of 2,500 inhabitants or more: 1890..810-852
males of voting age, by color and—
by counties: 1890 767-809
by states and territories: 1890 764
for cities of 25,000 inhabitants or more: 1890..765, 766
for places of 2,500 inhabitants or more: 1890..810-852
persons of school age, by sex, color and—
by counties: 1890 767-809
by states and territories: 1890 ....753, 754
for cities of 25,000 inhabitants or more: 1890..755-760
for places of 2,500 inhabitants or more: 1890..810-852
Nebraska—
aggregate population—
by counties: 1860 to 1890 .... 29, 30
by minor civil divisions: 1880 and 1890....260-273
for the state: 1860 to 1890 2
Chinese population—
by counties: 1880 and 1890.... 520
for places of 2,500 inhabitants or more: 1890... 559
for the state: 1880 and 1890.... 474
civilized Indian population—
by counties: 1870 to 1890.... 533
for places of 2,500 inhabitants or more: 1890 .. 559
for the state: 1860 to 1890 474
colored population classified as blacks, mulattoes, quadroons, octoroons, Chinese, Japanese, and civilized Indians, for the state: 1890.. 470
density of population, for the state: 1860 to 1890.. 6
dwellings and persons to a dwelling—
by counties: 1890.... 868
for places of 2,500 inhabitants or more: 1890... 887
for the state: 1860 to 1890 855
in detail—
for cities of 25,000 inhabitants or more: 1890 900
for the state: 1890....898, 899
families and persons to a family—
by counties: 1890.... 868
for places of 2,500 inhabitants or more: 1890... 887
for the state: 1860 to 1890 856
in detail—
for cities of 25,000 inhabitants or more: 1890 904
for the state: 1890....902, 903
increase of population: 1860 to 1890.... 4
Japanese population—
by counties: 1890.... 526
for places of 2,500 inhabitants or more: 1890... 559
for the state: 1890.... 474
males and females, population as—
for places of 2,500 inhabitants or more: 1890... 559
for the state: 1860 to 1890 471
males of militia age, by nativity and color—
by counties: 1890....789-791
for cities of 25,000 inhabitants or more: 1890... 762
for places of 2,500 inhabitants or more: 1890... 830
for the state: 1890.... 761
males of voting age, by nativity and color—
by counties: 1890 789-791
for cities of 25,000 inhabitants or more: 1890.. 765
for places of 2,500 inhabitants or more: 1890... 830
for the state: 1890.... 764
native and foreign born, population as—
by counties: 1870 to 1890....496, 497
for places of 2,500 inhabitants or more: 1890... 559

Nebraska—Continued. Page.
native and foreign born, population as—continued.
for the state: 1860 to 1890.... 472
classified by sex—
by counties: 1890 624-627
for places of 2,500 inhabitants or more: 1890....704-707
for the state: 1890....580, 581
persons of school age, by sex, nativity, and color—
for cities of 25,000 inhabitants or more: 1890..755-760
for the state: 1890....746-754
persons of school, militia, and voting ages, by sex, nativity, and color—
by counties: 1890....789-791
for places of 2,500 inhabitants or more: 1890 .. 830
sex, nativity, and color, population by—
by counties: 1890 624-627
for places of 2,500 inhabitants or more: 1890... 559
for the state: 1890....468, 469
white and colored, population as—
by counties: 1870 to 1890....496, 497
for places of 2,500 inhabitants or more: 1890... 559
for the state: 1860 to 1890 473
classified by sex—
by counties: 1890 624-627
for places of 2,500 inhabitants or more: 1890....704-707
for the state: 1890....580, 581
Nevada—
aggregate population—
by counties: 1860 to 1890.... 30
by minor civil divisions: 1880 and 1890.... 273
for the state: 1860 to 1890.... 2
Chinese population—
by counties: 1870 to 1890 520
for places of 2,500 inhabitants or more: 1890 .. 560
for the state: 1870 to 1890 474
civilized Indian population—
by counties: 1870 to 1890.... 534
for places of 2,500 inhabitants or more: 1890... 560
for the state: 1870 to 1890.... 474
colored population classified as blacks, mulattoes, quadroons, octoroons, Chinese, Japanese, and civilized Indians, for the state: 1890 .. 470
density of population, for the state: 1860 to 1890 .. 6
dwellings and persons to a dwelling—
by counties: 1890.... 868
for places of 2,500 inhabitants or more: 1890... 887
for the state: 1870 to 1890.... 855
in detail, for the state: 1890....898, 899
families and persons to a family—
by counties: 1890.... 868
for places of 2,500 inhabitants or more: 1890... 887
for the state: 1870 to 1890.... 856
in detail, for the state: 1890....902, 903
increase of population: 1860 to 1890.... 4
Japanese population—
by counties: 1880 and 1890.... 526
for places of 2,500 inhabitants or more: 1890 .. 560
for the state: 1880 and 1890.... 474
males and females, population as—
for places of 2,500 inhabitants or more: 1890 .. 560
for the state: 1860 to 1890.... 471
males of militia age, by nativity and color—
by counties: 1890.... 791
for places of 2,500 inhabitants or more: 1890 .. 831
for the state: 1890.... 761
males of voting age, by nativity and color—
by counties: 1890.... 791
for places of 2,500 inhabitants or more: 1890 .. 831
for the state: 1890.... 764
native and foreign born, population as—
by counties: 1870 to 1890.... 498
for places of 2,500 inhabitants or more: 1890 .. 560

NEVADA—Continued. Page.
native and foreign born, population as—continued.
for the state: 1860 to 1890 472
classified by sex—
by counties: 1890 ..... 628, 629
for places of 2,500 inhabitants or more: 1890 ..... 706, 707
for the state: 1890 ..... 580, 581
persons of school age, by sex, nativity, and color, for the state: 1890 746-754
persons of school, militia, and voting ages, by sex, nativity, and color—
by counties: 1890 791
for places of 2,500 inhabitants or more: 1890 .. 831
sex, nativity, and color, population by—
by counties: 1890 ..... 628, 629
for places of 2,500 inhabitants or more: 1890 .. 560
for the state: 1890 ..... 468, 469
white and colored, population as—
by counties: 1870 to 1890 498
for places of 2,500 inhabitants or more: 1890 .. 560
for the state: 1860 to 1890 473
classified by sex—
by counties: 1890 ..... 628, 629
for places of 2,500 inhabitants or more: 1890 . 706, 707
for the state: 1890 ..... 580, 581

NEW HAMPSHIRE—
aggregate population—
by counties: 1790 to 1890 30
by minor civil divisions: 1880 and 1890 ..... 274, 275
for the state: 1790 to 1890 ..... 2, 3
Chinese population—
by counties: 1880 and 1890 520
for places of 2,500 inhabitants or more: 1890 ... 560
for the state: 1880 and 1890 474
civilized Indian population—
by counties: 1870 to 1890 534
for places of 2,500 inhabitants or more: 1890 .. 560
for the state: 1870 to 1890 474
colored population classified as blacks, mulattoes, quadroons, octoroons, Chinese, Japanese, and civilized Indians, for the state: 1890 .. 470
density of population, for the state: 1790 to 1890 .. 6
dwellings and persons to a dwelling—
by counties: 1890 868
for places of 2,500 inhabitants or more: 1890 .. 887
for the state: 1850 to 1890 855
in detail—
for cities of 25,000 inhabitants or more: 1890. 900
for the state: 1890 ..... 898, 899
families and persons to a family—
by counties: 1890 868
for places of 2,500 inhabitants or more: 1890 .. 887
for the state: 1850 to 1890 856
in detail—
for cities of 25,000 inhabitants or more: 1890. 904
for the state: 1890 ..... 902, 903
increase of population: 1790 to 1890 ..... 4, 5
Japanese population—
by counties: 1890 526
for the state: 1890 474
males and females, population as—
for places of 2,500 inhabitants or more: 1890 ... 560
for the state: 1850 to 1890 471
males of militia age, by nativity and color—
by counties: 1890 791
for cities of 25,000 inhabitants or more: 1890 .. 762
for places of 2,500 inhabitants or more: 1890 .. 831
for the state: 1890 761
males of voting age, by nativity and color—
by counties: 1890 791
for cities of 25,000 inhabitants or more: 1890 .. 765
for places of 2,500 inhabitants or more: 1890 .. 831
for the state: 1890 764

NEW HAMPSHIRE—Continued. Page.
native and foreign born, population as—
by counties: 1870 to 1890 498
for places of 2,500 inhabitants or more: 1890 .. 560
for the state: 1850 to 1890 472
classified by sex—
by counties: 1890 ..... 628, 629
for places of 2,500 inhabitants or more: 1890 . 706, 707
for the state: 1890 ..... 580, 581
persons of school age, by sex, nativity, and color—
for cities of 25,000 inhabitants or more: 1890 .. 755-760
for the state: 1890 746-754
persons of school, militia, and voting ages, by sex, nativity, and color—
by counties: 1890 791
for places of 2,500 inhabitants or more: 1890 .. 831
sex, nativity, and color, population by—
by counties: 1890 ..... 628, 629
for places of 2,500 inhabitants or more: 1890 .. 560
for the state: 1890 ..... 468, 469
white and colored, population as—
by counties: 1870 to 1890 498
for places of 2,500 inhabitants or more: 1890 .. 560
for the state: 1850 to 1890 473
classified by sex—
by counties: 1890 ..... 628, 629
for places of 2,500 inhabitants or more: 1890 . 706, 707
for the state: 1890 ..... 580, 581

NEW JERSEY—
aggregate population—
by counties: 1790 to 1890 ..... 30, 31
by minor civil divisions: 1880 and 1890 276-279
for the state: 1790 to 1890 ..... 2, 3
Chinese population—
by counties: 1870 to 1890 520
for places of 2,500 inhabitants or more: 1890 ... 560-562
for the state: 1870 to 1890 474
civilized Indian population—
by counties: 1870 to 1890 534
for places of 2,500 inhabitants or more: 1890 ... 560-562
for the state: 1870 to 1890 474
colored population classified as blacks, mulattoes, quadroons, octoroons, Chinese, Japanese, and civilized Indians, for the state: 1890 ... 470
density of population, for the state: 1790 to 1890 ... 6
dwellings and persons to a dwelling—
by counties: 1890 868
for places of 2,500 inhabitants or more: 1890 ... 887, 888
for the state: 1850 to 1890 855
in detail—
for cities of 25,000 inhabitants or more: 1890 ..... 900, 901
for the state: 1890 ..... 898, 899
families and persons to a family—
by counties: 1890 868
for places of 2,500 inhabitants or more: 1890 ... 887, 888
for the state: 1850 to 1890 856
in detail—
for cities of 25,000 inhabitants or more: 1890 ..... 904, 905
for the state: 1890 ..... 902, 903
increase of population: 1790 to 1890 ..... 4, 5
Japanese population—
by counties: 1870 to 1890 526
for places of 2,500 inhabitants or more: 1890 ... 560-562
for the state: 1870 to 1890 474
males and females, population as—
for places of 2,500 inhabitants or more: 1890 ... 560-562
for the state: 1850 to 1890 471
males of militia age, by nativity and color—
by counties: 1890 791
for cities of 25,000 inhabitants or more: 1890 ... 762, 763
for places of 2,500 inhabitants or more: 1890 ... 831-833
for the state: 1890 761

NEW JERSEY—Continued. Page.
males of voting age, by nativity and color—
by counties: 1890 ... 791
for cities of 25,000 inhabitants or more: 1890 ... 765, 766
for places of 2,500 inhabitants or more: 1890 ... 831-833
for the state: 1890 ... 764
native and foreign born, population as—
by counties: 1870 to 1890 ... 498
for places of 2,500 inhabitants or more: 1890 ... 560-562
for the state: 1850 to 1890 ... 472
classified by sex—
by counties: 1890 ... 628, 629
for places of 2,500 inhabitants or more: 1890 ... 706-711
for the state: 1890 ... 580, 581
persons of school age, by sex, nativity, and color—
for cities of 25,000 inhabitants or more: 1890 ... 755-760
for the state: 1890 ... 746-754
persons of school, militia, and voting ages, by sex, nativity, and color—
by counties: 1890 ... 791
for places of 2,500 inhabitants or more: 1890 ... 831-833
sex, nativity, and color, population by—
by counties: 1890 ... 628, 629
for places of 2,500 inhabitants or more: 1890 ... 560-562
for the state: 1890 ... 468, 469
white and colored, population as—
by counties: 1870 to 1890 ... 498
for places of 2,500 inhabitants or more: 1890 ... 560-562
for the state: 1850 to 1890 ... 473
classified by sex—
by counties: 1890 ... 628, 629
for places of 2,500 inhabitants or more: 1890 ... 706-711
for the state: 1890 ... 580, 581

NEW MEXICO—
aggregate population—
by counties: 1850 to 1890 ... 31
by minor civil divisions: 1880 and 1890 ... 280-282
for the territory: 1850 to 1890 ... 2, 3
Chinese population—
by counties: 1880 and 1890 ... 520
for places of 2,500 inhabitants or more: 1890 ... 562
for the territory: 1880 and 1890 ... 474
civilized Indian population—
by counties: 1870 to 1890 ... 534
for places of 2,500 inhabitants or more: 1890 ... 562
for the territory: 1860 to 1890 ... 474
colored population classified as blacks, mulattoes, quadroons, octoroons, Chinese, Japanese, and civilized Indians, for the territory: 1890 ... 470
density of population, for the territory: 1850 to 1890 ... 6
dwellings and persons to a dwelling—
by counties: 1890 ... 869
for places of 2,500 inhabitants or more: 1890 ... 888
for the territory: 1850 to 1890 ... 855
in detail, for the territory: 1890 ... 898, 899
families and persons to a family—
by counties: 1890 ... 869
for places of 2,500 inhabitants or more: 1890 ... 888
for the territory: 1850 to 1890 ... 856
in detail, for the territory: 1890 ... 902, 903
increase of population: 1850 to 1890 ... 4, 5
Japanese population—
by counties: 1890 ... 526
for places of 2,500 inhabitants or more: 1890 ... 562
for the territory: 1890 ... 474
males and females, population as—
for places of 2,500 inhabitants or more: 1890 ... 562
for the territory: 1850 to 1890 ... 471
males of militia age, by nativity and color—
by counties: 1890 ... 792
for places of 2,500 inhabitants or more: 1890 ... 833

NEW MEXICO—Continued. Page.
males of militia age, by nativity and color—cont'd.
for the territory: 1890 ... 761
males of voting age, by nativity and color—
by counties: 1890 ... 792
for places of 2,500 inhabitants or more: 1890 ... 833
for the territory: 1890 ... 764
native and foreign born, population as—
by counties: 1870 to 1890 ... 498
for places of 2,500 inhabitants or more: 1890 ... 562
for the territory: 1850 to 1890 ... 472
classified by sex—
by counties: 1890 ... 628, 629
for places of 2,500 inhabitants or more: 1890 ... 710, 711
for the territory: 1890 ... 580, 581
persons of school age, by sex, nativity, and color, for the territory: 1890 ... 746-754
persons of school, militia, and voting ages, by sex, nativity, and color—
by counties: 1890 ... 792
for places of 2,500 inhabitants or more: 1890 ... 833
sex, nativity, and color, population by—
by counties: 1890 ... 628, 629
for places of 2,500 inhabitants or more: 1890 ... 562
for the territory: 1890 ... 468, 469
white and colored, population as—
by counties: 1870 to 1890 ... 498
for places of 2,500 inhabitants or more: 1890 ... 562
for the territory: 1850 to 1890 ... 473
classified by sex—
by counties: 1890 ... 628, 629
for places of 2,500 inhabitants or more: 1890 ... 710, 711
for the territory: 1890 ... 580, 581

NEW YORK—
aggregate population—
by counties: 1790 to 1890 ... 31, 32
by minor civil divisions: 1880 and 1890 ... 282-295
for the state: 1790 to 1890 ... 2, 3
Chinese population—
by counties: 1870 to 1890 ... 520, 521
for places of 2,500 inhabitants or more: 1890 ... 562-566
for the state: 1870 to 1890 ... 474
civilized Indian population—
by counties: 1870 to 1890 ... 534
for places of 2,500 inhabitants or more: 1890 ... 562-566
for the state: 1860 to 1890 ... 474
colored population classified as blacks, mulattoes, quadroons, octoroons, Chinese, Japanese, and civilized Indians, for the state: 1890 ... 470
density of population, for the state: 1790 to 1890 ... 6
dwellings and persons to a dwelling—
by counties: 1890 ... 869
for places of 2,500 inhabitants or more: 1890 ... 888-890
for the state: 1850 to 1890 ... 855
in detail—
for cities of 25,000 inhabitants or more: 1890 ... 900, 901
for the state: 1890 ... 898, 899
families and persons to a family—
by counties: 1890 ... 869
for places of 2,500 inhabitants or more: 1890 ... 888-890
for the state: 1850 to 1890 ... 856
in detail—
for cities of 25,000 inhabitants or more: 1890 ... 904, 905
for the state: 1890 ... 902, 903
increase of population: 1790 to 1890 ... 4, 5
Japanese population—
by counties: 1880 and 1890 ... 526
for places of 2,500 inhabitants or more: 1890 ... 562-566
for the state: 1880 and 1890 ... 474

Page.

NEW YORK—Continued.
males and females, population as—
for places of 2,500 inhabitants or more: 1890...562–566
for the state: 1850 to 1890 471
males of militia age, by nativity and color—
by counties: 1890.....792, 793
for cities of 25,000 inhabitants or more: 1890...762, 763
for places of 2,500 inhabitants or more: 1890...833–837
for the state: 1890..... 761
males of voting age, by nativity and color—
by counties: 1890.....792, 793
for cities of 25,000 inhabitants or more: 1890...765, 766
for places of 2,500 inhabitants or more: 1890...833–837
for the state: 1890..... 764
native and foreign born, population as—
by counties: 1870 to 1890 499
for places of 2,500 inhabitants or more: 1890...562–566
for the state: 1850 to 1890 472
classified by sex—
by counties: 1890.....630, 631
for places of 2,500 inhabitants or more: 1890 710–719
for the state: 1890.....580, 581
persons of school age, by sex, nativity, and color—
for cities of 25,000 inhabitants or more: 1890...755–760
for the state: 1890.....746–754
persons of school, militia, and voting ages, by sex, nativity, and color—
by counties: 1890.....792, 793
for places of 2,500 inhabitants or more: 1890...833–837
sex, nativity, and color, population by—
by counties: 1890.....630, 631
for places of 2,500 inhabitants or more: 1890...562–566
for the state: 1890.....468, 469
white and colored, population as—
by counties: 1870 to 1890 499
for places of 2,500 inhabitants or more: 1890...562–566
for the state: 1850 to 1890 473
classified by sex—
by counties: 1890.....630, 631
for places of 2,500 inhabitants or more: 1890 710–719
for the state: 1890.....580, 581

NORTH CAROLINA—
aggregate population—
by counties: 1790 to 1890 ..... 32, 33
by minor civil divisions: 1880 and 1890 295–306
for the state: 1790 to 1890 ..... 2, 3
Chinese population—
by counties: 1890..... 521
for places of 2,500 inhabitants or more: 1890 .. 566
for the state: 1890..... 474
civilized Indian population—
by counties: 1870 to 1890.....534, 535
for places of 2,500 inhabitants or more: 1890 .. 566
for the state: 1860 to 1890 474
colored population classified as blacks, mulattoes, quadroons, octoroons, Chinese, Japanese, and civilized Indians, for the state: 1890.. 470
density of population, for the state: 1790 to 1890.. 6
dwellings and persons to a dwelling—
by counties: 1890 .....869, 870
for places of 2,500 inhabitants or more: 1890 .. 890
for the state: 1850 to 1890 855
in detail, for the state: 1890 .....898, 899
families and persons to a family—
by counties: 1890.....869, 870
for places of 2,500 inhabitants or more: 1890 .. 890
for the state: 1850 to 1890 856
in detail, for the state: 1890 .....902, 903
increase of population: 1790 to 1890..... 4, 5
Japanese population—
by counties: 1880 and 1890 526
for the state: 1880 and 1890..... 474

NORTH CAROLINA—Continued.
males and females, population as—
for places of 2,500 inhabitants or more: 1890 .. 566
for the state: 1850 to 1890..... 471
males of militia age, by nativity and color—
by counties: 1890.....793, 794
for places of 2,500 inhabitants or more: 1890 .. 837
for the state: 1890..... 761
males of voting age, by nativity and color—
by counties: 1890.....793, 794
for places of 2,500 inhabitants or more: 1890 .. 837
for the state: 1890..... 764
native and foreign born, population as—
by counties: 1870 to 1890 499–501
for places of 2,500 inhabitants or more: 1890.... 566
for the state: 1850 to 1890..... 472
classified by sex—
by counties: 1890.....630–635
for places of 2,500 inhabitants or more: 1890.718, 719
for the state: 1890.....580, 581
persons of school age, by sex, nativity, and color, for the state: 1890.....746–754
persons of school, militia, and voting ages, by sex, nativity, and color—
by counties: 1890.....793, 794
for places of 2,500 inhabitants or more: 1890 .. 837
sex, nativity, and color, population by—
by counties: 1890.....630–635
for places of 2,500 inhabitants or more: 1890 .. 566
for the state: 1890.....468, 469
white and colored, population as—
by counties: 1870 to 1890 499–501
for places of 2,500 inhabitants or more: 1890 .. 566
for the state: 1850 to 1890..... 473
classified by sex—
by counties: 1890.....630–635
for places of 2,500 inhabitants or more: 1890 .718, 719
for the state: 1890.....580, 581

NORTH DAKOTA—
aggregate population—
by counties: 1870 to 1890 34
by minor civil divisions: 1880 and 1890.....306–312
for the state: 1890..... 2
Chinese population—
by counties: 1880 and 1890 521
for places of 2,500 inhabitants or more: 1890 .. 566
for the state: 1890..... 474
civilized Indian population—
by counties: 1870 to 1890 535
for places of 2,500 inhabitants or more: 1890 .. 566
for the state: 1890..... 474
colored population classified as blacks, mulattoes, quadroons, octoroons, Chinese, Japanese, and civilized Indians, for the state: 1890... 470
density of population, for the state: 1890..... 6
dwellings and persons to a dwelling—
by counties: 1890 870
for places of 2,500 inhabitants or more: 1890 .. 890
for the state: 1890..... 855
in detail, for the state: 1890 .....898, 899
families and persons to a family—
by counties: 1890..... 870
for places of 2,500 inhabitants or more: 1890 .. 890
for the state: 1890..... 856
in detail, for the state: 1890 .....902, 903
Japanese population—
by counties: 1890..... 526
for the state: 1890..... 474
males and females, population as—
for places of 2,500 inhabitants or more: 1890 .. 566
for the state: 1890..... 471
males of militia age, by nativity and color—
by counties: 1890.....794, 795
for places of 2,500 inhabitants or more: 1890 .. 837

NORTH DAKOTA—Continued. Page.
males of militia age, by nativity and color—cont'd.
for the state: 1890 761
males of voting age, by nativity and color—
by counties: 1890 ..... 794, 795
for places of 2,500 inhabitants or more: 1890 .. 837
for the state: 1890 764
native and foreign born, population as—
by counties: 1870 to 1890 501
for places of 2,500 inhabitants or more: 1890 .. 566
for the state: 1890 472
classified by sex—
by counties: 1890 634–637
for places of 2,500 inhabitants or more: 1890. 718, 719
for the state: 1890 ..... 580, 581
persons of school age, by sex, nativity, and color,
for the state: 1890 746–754
persons of school, militia, and voting ages, by sex, nativity, and color—
by counties: 1890 ..... 794, 795
for places of 2,500 inhabitants or more: 1890 .. 837
sex, nativity, and color, population by—
by counties: 1890 634–637
for places of 2,500 inhabitants or more: 1890 .. 566
for the state: 1890 ..... 468, 469
white and colored, population as—
by counties: 1870 to 1890 501
for places of 2,500 inhabitants or more: 1890 .. 566
for the state: 1890 473
classified by sex—
by counties: 1890 634–637
for places of 2,500 inhabitants or more: 1890. 718, 719
for the state: 1890 ..... 580, 581
Number of increase of population—
by states and territories: 1790 to 1890 ..... 4, 5
of cities of 25,000 inhabitants or more: 1790 to 1890. 438–441
of cities, towns, villages, and boroughs of 2,500 inhabitants or more: 1880 to 1890 442–452

O.

Octoroons, number of, by states and territories: 1890 .. 470
OHIO—
aggregate population—
by counties: 1800 to 1890 34–36
by minor civil divisions: 1880 and 1890 313–331
for the state: 1800 to 1890 ..... 2, 3
Chinese population—
by counties: 1870 to 1890 521
for places of 2,500 inhabitants or more: 1890 .. 566–569
for the state: 1870 to 1890 474
civilized Indian population—
by counties: 1870 to 1890 535
for places of 2,500 inhabitants or more: 1890 .. 566–569
for the state: 1860 to 1890 474
colored population classified as blacks, mulattoes, quadroons, octoroons, Chinese, Japanese, and civilized Indians, for the state: 1890 .. 470
density of population, for the state: 1800 to 1890 ... 6
dwellings and persons to a dwelling—
by counties: 1890 ..... 870, 871
for places of 2,500 inhabitants or more: 1890 .. 890–892
for the state: 1850 to 1890 855
in detail—
for cities of 25,000 inhabitants or more: 1890. 900, 901
for the state: 1890 ..... 898, 899
families and persons to a family—
by counties: 1890 ..... 870, 871
for places of 2,500 inhabitants or more: 1890 .. 890–892
for the state: 1850 to 1890 856
in detail—
for cities of 25,000 inhabitants or more: 1890. 904, 905
for the state: 1890 ..... 902, 903
increase of population: 1800 to 1890 ..... 4, 5

OHIO—Continued. Page.
Japanese population—
by counties: 1880 and 1890 526
for places of 2,500 inhabitants or more: 1890 .. 566–569
for the state: 1880 and 1890 474
males and females, population as—
for places of 2,500 inhabitants or more: 1890 .. 566–569
for the state: 1850 to 1890 471
males of militia age, by nativity and color—
by counties: 1890 ..... 795, 796
for cities of 25,000 inhabitants or more: 1890 .. 762, 763
for places of 2,500 inhabitants or more: 1890 .. 837–841
for the state: 1890 761
males of voting age, by nativity and color—
by counties: 1890 ..... 795, 796
for cities of 25,000 inhabitants or more: 1890 .. 765, 766
for places of 2,500 inhabitants or more: 1890 .. 837–841
for the state: 1890 764
native and foreign born, population as—
by counties: 1870 to 1890 ..... 502, 503
for places of 2,500 inhabitants or more: 1890 .. 566–569
for the state: 1850 to 1890 472
classified by sex—
by counties: 1890 636–639
for places of 2,500 inhabitants or more: 1890 718–725
for the state: 1890 ..... 580, 581
persons of school age, by sex, nativity, and color—
for cities of 25,000 inhabitants or more: 1890 .. 755–760
for the state: 1890 746–754
persons of school, militia, and voting ages, by sex, nativity, and color—
by counties: 1890 ..... 795, 796
for places of 2,500 inhabitants or more: 1890 .. 837–841
sex, nativity, and color, population by—
by counties: 1890 636–639
for places of 2,500 inhabitants or more: 1890 .. 566–569
for the state: 1890 ..... 468, 469
white and colored, population as—
by counties: 1870 to 1890 ..... 502, 503
for places of 2,500 inhabitants or more: 1890 .. 566–569
for the state: 1850 to 1890 473
classified by sex—
by counties: 1890 636–639
for places of 2,500 inhabitants or more: 1890 718–725
for the state: 1890 ..... 580, 581
OKLAHOMA—
aggregate population—
by counties: 1890 36
by minor civil divisions: 1890 332
for the territory: 1890 2
Chinese population—
by counties: 1890 521
for places of 2,500 inhabitants or more: 1890 ... 570
for the territory: 1890 474
civilized Indian population—
by counties: 1890 535
for the territory: 1890 474
colored population classified as blacks, mulattoes, quadroons, octoroons, Chinese, and civilized Indians, for the territory: 1890 470
density of population, for the territory: 1890 6
dwellings and persons to a dwelling—
by counties: 1890 871
for places of 2,500 inhabitants or more: 1890 ... 892
for the territory: 1890 855
in detail, for the territory: 1890 ..... 898, 899
families and persons to a family—
by counties: 1890 871
for places of 2,500 inhabitants or more: 1890 .. 892
for the territory: 1890 856
in detail, for the territory: 1890 ..... 902, 903

OKLAHOMA—Continued. Page.
males and females, population as—
for places of 2,500 inhabitants or more: 1890 .. 570
for the territory: 1890 471
males of militia age, by nativity and color—
by counties: 1890 796
for places of 2,500 inhabitants or more: 1890 .. 841
for the territory: 1890 761
males of voting age, by nativity and color—
by counties: 1890 796
for places of 2,500 inhabitants or more: 1890 .. 841
for the territory: 1890 764
native and foreign born, population as—
by counties: 1890 503
for places of 2,500 inhabitants or more: 1890 .. 570
for the territory: 1890 472
classified by sex—
by counties: 1890 .... 638, 639
for places of 2,500 inhabitants or more: 1890 .... 724, 725
for the territory: 1890 .... 580, 581
persons of school age, by sex, nativity, and color, for the territory: 1890 746–754
persons of school, militia, and voting ages, by sex, nativity, and color—
by counties: 1890 796
for places of 2,500 inhabitants or more: 1890 841
sex, nativity, and color, population by—
by counties: 1890 .... 638, 639
for places of 2,500 inhabitants or more: 1890 570
for the territory: 1890 .... 468, 469
white and colored, population as—
by counties: 1890 503
for places of 2,500 inhabitants or more: 1890 570
for the territory: 1890 473
classified by sex—
by counties: 1890 .... 638, 639
for places of 2,500 inhabitants or more: 1890 .... 724, 725
for the territory: 1890 .... 580, 581

OREGON—
aggregate population—
by counties: 1850 to 1890 36
by minor civil divisions: 1880 and 1890 333–338
for the state: 1850 to 1890 .... 2, 3
Chinese population—
by counties: 1870 to 1890 521
for places of 2,500 inhabitants or more: 1890 570
for the state: 1870 to 1890 474
civilized Indian population—
by counties: 1870 to 1890 535
for places of 2,500 inhabitants or more: 1890 570
for the state: 1860 to 1890 474
colored population classified as blacks, mulattoes, quadroons, octoroons, Chinese, Japanese, and civilized Indians, for the state: 1890 .. 470
density of population, for the state: 1850 to 1890 6
dwellings and persons to a dwelling—
by counties: 1890 871
for places of 2,500 inhabitants or more: 1890 .. 892
for the state: 1850 to 1890 855
in detail—
for cities of 25,000 inhabitants or more: 1890 900
for the state: 1890 .... 898, 899
families and persons to a family—
by counties: 1890 871
for places of 2,500 inhabitants or more: 1890 .. 892
for the state: 1850 to 1890 856
in detail—
for cities of 25,000 inhabitants or more: 1890 904
for the state: 1890 .... 902, 903
increase of population: 1850 to 1890 .... 4, 5

OREGON—Continued. Page.
Japanese population—
by counties: 1880 and 1890 526
for places of 2,500 inhabitants or more: 1890 .. 570
for the state: 1880 and 1890 474
males and females, population as—
for places of 2,500 inhabitants or more: 1890 .. 570
for the state: 1850 to 1890 471
males of militia age, by nativity and color—
by counties: 1890 797
for cities of 25,000 inhabitants or more: 1890 .. 762
for places of 2,500 inhabitants or more: 1890 .. 841
for the state: 1890 761
males of voting age, by nativity and color—
by counties: 1890 797
for cities of 25,000 inhabitants or more: 1890 .. 765
for places of 2,500 inhabitants or more: 1890 .. 841
for the state: 1890 764
native and foreign born, population as—
by counties: 1870 to 1890 503
for places of 2,500 inhabitants or more: 1890 .. 570
for the state: 1850 to 1890 472
classified by sex—
by counties: 1890 .... 638, 639
for places of 2,500 inhabitants or more: 1890 .... 726, 727
for the state: 1890 .... 580, 581
persons of school age, by sex, nativity, and color—
for cities of 25,000 inhabitants or more: 1890 .. 755–760
for the state: 1890 746–754
persons of school, militia, and voting ages, by sex, nativity, and color—
by counties: 1890 797
for places of 2,500 inhabitants or more: 1890 .. 841
sex, nativity, and color, population by—
by counties: 1890 .... 638, 639
for places of 2,500 inhabitants or more: 1890 .. 570
for the state: 1890 .... 468, 469
white and colored, population as—
by counties: 1870 to 1890 503
for places of 2,500 inhabitants or more: 1890 570
for the state: 1850 to 1890 473
classified by sex—
by counties: 1890 .... 638, 639
for places of 2,500 inhabitants or more: 1890 .... 726, 727
for the state: 1890 .... 580, 581

P.

PENNSYLVANIA—
aggregate population—
by counties: 1790 to 1890 .... 36, 37
by minor civil divisions: 1880 and 1890 338–358
for the state: 1790 to 1890 .... 2, 3
Chinese population—
by counties: 1870 to 1890 .... 521, 522
for places of 2,500 inhabitants or more: 1890 .. 570–574
for the state: 1870 to 1890 474
civilized Indian population—
by counties: 1870 to 1890 .... 535, 536
for places of 2,500 inhabitants or more: 1890 .. 570–574
for the state: 1860 to 1890 474
colored population classified as blacks, mulattoes, quadroons, octoroons, Chinese, Japanese, and civilized Indians, for the state: 1890 .. 470
density of population, for the state: 1790 to 1890 .. 6
dwellings and persons to a dwelling—
by counties: 1890 871
for places of 2,500 inhabitants or more: 1890 .. 892–894
for the state: 1850 to 1890 855
in detail—
for cities of 25,000 inhabitants or more: 1890 .... 900, 901
for the state: 1890 .... 898, 899

PENNSYLVANIA—Continued. Page.
families and persons to a family—
by counties: 1890 871
for places of 2,500 inhabitants or more: 1890...892–894
for the state: 1850 to 1890 856
in detail—
for cities of 25,000 inhabitants or more: 1890 .....904, 905
for the state: 1890 .....902, 903
increase of population: 1790 to 1890 ..... 4, 5
Japanese population—
by counties: 1870 to 1890 526
for places of 2,500 inhabitants or more: 1890...570–574
for the state: 1870 to 1890 474
males and females, population as—
for places of 2,500 inhabitants or more: 1890...570–574
for the state: 1850 to 1890 471
males of militia age, by nativity and color—
by counties: 1890 .....797, 798
for cities of 25,000 inhabitants or more: 1890 ..762, 763
for places of 2,500 inhabitants or more: 1890...841–846
for the state: 1890 761
males of voting age, by nativity and color—
by counties: 1890 .....797, 798
for cities of 25,000 inhabitants or more: 1890 ..765, 766
for places of 2,500 inhabitants or more: 1890...841–846
for the state: 1890 764
native and foreign born, population as—
by counties: 1870 to 1890 .....503, 504
for places of 2,500 inhabitants or more: 1890 ..570–574
for the state: 1850 to 1890 472
classified by sex—
by counties: 1890 .....640, 641
for places of 2,500 inhabitants or more: 1890 726–735
for the state: 1890 .....580, 581
persons of school age, by sex, nativity, and color—
for cities of 25,000 inhabitants or more: 1890 ..755–760
for the state: 1890 746–754
persons of school, militia, and voting ages, by sex, nativity, and color—
by counties: 1890 .....797, 798
for places of 2,500 inhabitants or more: 1890 ..841–846
sex, nativity, and color, population by—
by counties: 1890 .....640, 641
for places of 2,500 inhabitants or more: 1890 ..570–574
for the state: 1890 .....468, 469
white and colored, population as—
by counties: 1870 to 1890 .....503, 504
for places of 2,500 inhabitants or more: 1890 ..570–574
for the state: 1850 to 1890 473
classified by sex—
by counties: 1890 .....640, 641
for places of 2,500 inhabitants or more: 1890 726–735
for the state: 1890 .....580, 581
Percentage of increase of population—
by states and territories: 1790 to 1890 ..... 4, 5
of cities having 25,000 inhabitants or more: 1790 to 1890 438–441
of cities, towns, villages, and boroughs having 2,500 inhabitants or more: 1880 to 1890 442–452
Plantations, population of, in Maine: 1880 and 1890...196–201
Precincts, population of: 1880 and 1890—
Alabama 48–57
California 69–76
Colorado 77–83
Florida 87–92
Idaho 107, 108
Illinois 109–130
Kentucky 177–191
Montana 258–260
Nebraska 260–273
New Mexico 280–282
Precincts, population of: 1880 and 1890—Continued. Page.
Oklahoma 332
Oregon 333–338
Texas 386–402
Utah 402–405
Washington 414–416
Progress of the nation, index to 954–957
Public acts pertaining to the Eleventh Census.....cxxx–cxl

Q.

Quadroons, number of, by states and territories: 1890.. 470

R

Rank, according to magnitude of population—
of cities having 25,000 inhabitants or more: 1790 to 1890 434–437
of states and territories: 1790 to 1890 ..... 2, 3
RHODE ISLAND—
aggregate population—
by counties: 1790 to 1890 37
by minor civil divisions: 1880 and 1890 359
for the state: 1790 to 1890 ..... 2, 3
Chinese population—
by counties: 1880 and 1890 522
for places of 2,500 inhabitants or more: 1890...574, 575
for the state: 1880 and 1890 474
civilized Indian population—
by counties: 1870 to 1890 536
for places of 2,500 inhabitants or more: 1890...574, 575
for the state: 1860 to 1890 474
colored population classified as blacks, mulattoes, quadroons, octoroons, Chinese, Japanese, and civilized Indians, for the state: 1890.. 470
density of population, for the state: 1790 to 1890 .. 6
dwellings and persons to a dwelling—
by counties: 1890 872
for places of 2,500 inhabitants or more: 1890... 894
for the state: 1850 to 1890 855
in detail—
for cities of 25,000 inhabitants or more: 1890.900, 901
for the state: 1890 .....898, 899
families and persons to a family—
by counties: 1890 872
for places of 2,500 inhabitants or more: 1890... 894
for the state: 1850 to 1890 856
in detail—
for cities of 25,000 inhabitants or more: 1890.904, 905
for the state: 1890 .....902, 903
increase of population: 1790 to 1890 ..... 4, 5
Japanese population—
by counties: 1890 526
for places of 2,500 inhabitants or more: 1890...574, 575
for the state: 1890 474
males and females, population as—
for places of 2,500 inhabitants or more: 1890...574, 575
for the state: 1850 to 1890 471
males of militia age, by nativity and color—
by counties: 1890 798
for cities of 25,000 inhabitants or more: 1890...762, 763
for places of 2,500 inhabitants or more: 1890... 846
for the state: 1890 761
males of voting age, by nativity and color—
by counties: 1890 798
for cities of 25,000 inhabitants or more: 1890...765, 766
for places of 2,500 inhabitants or more: 1890... 846
for the state: 1890 764
native and foreign born, population as—
by counties: 1870 to 1890 504
for places of 2,500 inhabitants or more: 1890...574, 575
for the state: 1850 to 1890 472
classified by sex—
by counties: 1890 .....642, 643
for places of 2,500 inhabitants or more: 1890.734–737
for the state: 1890 .....580, 581

RHODE ISLAND—Continued. Page.
persons of school age, by sex, nativity, and color—
for cities of 25,000 inhabitants or more: 1890...755–760
for the state: 1890...746–754
persons of school, militia, and voting ages, by sex, nativity, and color—
by counties: 1890... 798
for places of 2,500 inhabitants or more: 1890... 846
sex, nativity, and color, population by—
by counties: 1890...642, 643
for places of 2,500 inhabitants or more: 1890...574, 575
for the state: 1890...468, 469
white and colored, population as—
by counties: 1870 to 1890... 504
for places of 2,500 inhabitants or more: 1890...574, 575
for the state: 1850 to 1890... 473
classified by sex—
by counties: 1890...642, 643
for places of 2,500 inhabitants or more: 1890.734–737
for the state: 1890...580, 581

S.

School age, persons of, by sex, nativity, and color—
by counties: 1890...767–809
from 5 to 17 years, by states and territories: 1890—
aggregate... 746
females... 750
males... 749
from 5 to 20 years, by states and territories: 1890—
aggregate... 748
females... 754
males... 753
from 18 to 20 years, by states and territories: 1890—
aggregate... 747
females... 752
males... 751
from 5 to 20 years, for cities of 25,000 inhabitants or more: 1890—
aggregate...755, 756
females...759, 760
males...757, 758
from 5 to 20 years, for places of 2,500 inhabitants or more: 1890... 810–852

Sex—
color and nativity, population by—
by counties: 1890...582–665
by states and territories: 1890...468, 469
for places of 2,500 inhabitants or more: 1890..540–579
native and foreign born population—
by counties: 1890...582–665
by states and territories: 1890...580, 581
for places of 2,500 inhabitants or more: 1890..666–745
persons of school age, by nativity, color, and—
by counties: 1890...767–809
by states and territories: 1890...753, 754
for cities of 25,000 inhabitants or more: 1890..755–760
for places of 2,500 inhabitants or more: 1890..810–852
white and colored population—
by counties: 1890...582–665
by states and territories: 1890...580, 581
for places of 2,500 inhabitants or more: 1890..666–745

SOUTH CAROLINA—
aggregate population—
by counties: 1790 to 1890... 38
by minor civil divisions: 1880 and 1890...359–364
for the state: 1790 to 1890... 2, 3
Chinese population—
by counties: 1870 to 1890... 522
for places of 2,500 inhabitants or more: 1890... 575
for the state: 1870 to 1890... 474
civilized Indian population—
by counties: 1870 to 1890... 536
for places of 2,500 inhabitants or more: 1890... 575
for the state: 1860 to 1890... 474

SOUTH CAROLINA—Continued. Page.
colored population classified as blacks, mulattoes, quadroons, octoroons, Chinese, and civilized Indians, for the state: 1890... 470
density of population, for the state: 1790 to 1890.. 6
dwellings and persons to a dwelling—
by counties: 1890... 872
for places of 2,500 inhabitants or more: 1890... 894
for the state: 1850 to 1890... 855
in detail—
for cities of 25,000 inhabitants or more: 1890. 900
for the state: 1890...898, 899
families and persons to a family—
by counties: 1890... 872
for places of 2,500 inhabitants or more: 1890.. 894
for the state: 1850 to 1890... 856
in detail—
for cities of 25,000 inhabitants or more: 1890. 904
for the state: 1890...902, 903
increase of population: 1790 to 1890... 4, 5
males and females, population as—
for places of 2,500 inhabitants or more: 1890... 575
for the state: 1850 to 1890... 471
males of militia age, by nativity and color—
by counties: 1890...798, 799
for cities of 25,000 inhabitants or more: 1890.. 762
for places of 2,500 inhabitants or more: 1890... 847
for the state: 1890... 761
males of voting age, by nativity and color—
by counties: 1890...798, 799
for cities of 25,000 inhabitants or more: 1890.. 765
for places of 2,500 inhabitants or more: 1890.. 847
for the state: 1890... 764
native and foreign born, population as—
by counties: 1870 to 1890... 505
for places of 2,500 inhabitants or more: 1890.. 575
for the state: 1850 to 1890... 472
classified by sex—
by counties: 1890...642, 643
for places of 2,500 inhabitants or more: 1890.736, 737
for the state: 1890...580, 581
persons of school age, by sex, nativity, and color—
for cities of 25,000 inhabitants or more: 1890..755–760
for the state: 1890...746–754
persons of school, militia, and voting ages, by sex, nativity, and color—
by counties: 1890...798, 799
for places of 2,500 inhabitants or more: 1890.. 847
sex, nativity, and color, population by—
by counties: 1890...642, 643
for places of 2,500 inhabitants or more: 1890.. 575
for the state: 1890...468, 469
white and colored, population as—
by counties: 1870 to 1890... 505
for places of 2,500 inhabitants or more: 1890.. 575
for the state: 1850 to 1890... 473
classified by sex—
by counties: 1890...642, 643
for places of 2,500 inhabitants or more: 1890...736, 737
for the state: 1890...580, 581

SOUTH DAKOTA—
aggregate population—
by counties: 1870 to 1890... 38, 39
by minor civil divisions: 1880 and 1890...364–372
for the state: 1890... 2
Chinese population—
by counties: 1880 and 1890... 522
for places of 2,500 inhabitants or more: 1890.. 575
for the state: 1890... 474
civilized Indian population—
by counties: 1870 to 1890... 536
for places of 2,500 inhabitants or more: 1890... 575
for the state: 1890... 474

SOUTH DAKOTA—Continued. Page.
colored population classified as blacks, mulattoes, quadroons, octoroons, Chinese, and civilized Indians, for the state: 1890 470
density of population, for the state: 1890 6
dwellings and persons to a dwelling—
by counties: 1890 872
for places of 2,500 inhabitants or more: 1890 ... 894
for the state: 1890 855
in detail, for the state: 1890 ..... 898, 899
families and persons to a family—
by counties: 1890 872
for places of 2,500 inhabitants or more: 1890 .. 894
for the state: 1890 856
in detail, for the state: 1890 ..... 902, 903
males and females, population as—
for places of 2,500 inhabitants or more: 1890 ... 575
for the state: 1890 471
males of militia age, by nativity and color—
by counties: 1890 ..... 799, 800
for places of 2,500 inhabitants or more: 1890 .. 847
for the state: 1890 761
males of voting age, by nativity and color—
by counties: 1890 ..... 799, 800
for places of 2,500 inhabitants or more: 1890 .. 847
for the state: 1890 764
native and foreign born, population as—
by counties: 1870 to 1890 ..... 505, 506
for places of 2,500 inhabitants or more: 1890 .. 575
for the state: 1890 472
classified by sex—
by counties: 1890 642–645
for places of 2,500 inhabitants or more: 1890 ..... 736, 737
for the state: 1890 ..... 580, 581
persons of school age, by sex, nativity, and color, for the state: 1890 746–754
persons of school, militia, and voting ages, by sex, nativity, and color—
by counties: 1890 ..... 799, 800
for places of 2,500 inhabitants or more: 1890 .. 847
sex, nativity, and color, population by—
by counties: 1890 642–645
for places of 2,500 inhabitants or more: 1890 .. 575
for the state: 1890 ..... 468, 469
white and colored, population as—
by counties: 1870 to 1890 ..... 505, 506
for places of 2,500 inhabitants or more: 1890 .. 575
for the state: 1890 473
classified by sex—
by counties: 1890 642–645
for places of 2,500 inhabitants or more: 1890 ..... 736, 737
for the state: 1890 ..... 580, 581
STATES AND TERRITORIES—
aggregate population—
by counties: 1790 to 1890 7–47
by minor civil divisions: 1880 and 1890 48–433
for the states and territories: 1790 to 1890 ..... 2, 3
Chinese population—
by counties: 1870 to 1890 516–524
for places of 2,500 inhabitants or more: 1890 ... 540–579
for the states and territories: 1860 to 1890 474
civilized Indian population—
by counties: 1870 to 1890 528–539
for places of 2,500 inhabitants or more: 1890 .. 540–579
for the states and territories: 1860 to 1890 474
colored population classified as blacks, mulattoes, quadroons, octoroons, Chinese, Japanese, and civilized Indians, for the states and territories: 1890 470
density of population, for the states and territories: 1790 to 1890 6
dwellings and persons to a dwelling—
by counties: 1890 857–877

STATES AND TERRITORIES—Continued. Page.
dwellings and persons to a dwelling—continued.
for places of 2,500 inhabitants or more: 1890 .. 878–897
for the states and territories: 1850 to 1890 855
in detail—
for cities of 25,000 inhabitants or more: 1890. 900, 901
for the states and territories: 1890 ..... 898, 899
families and persons to a family—
by counties: 1890 857–877
for places of 2,500 inhabitants or more: 1890 .. 878–897
for the states and territories: 1850 to 1890 856
in detail—
for cities of 25,000 inhabitants or more: 1890. 904, 905
for the states and territories: 1890 ..... 902, 903
increase of population: 1790 to 1890 ..... 4, 5
Japanese population—
by counties: 1870 to 1890 525–527
for places of 2,500 inhabitants or more: 1890 .. 540–579
for the states and territories: 1870 to 1890 474
males and females, population as—
for places of 2,500 inhabitants or more: 1890 .. 540–579
for the states and territories: 1850 to 1890 471
males of militia age, by nativity and color—
by counties: 1890 767–809
for cities of 25,000 inhabitants or more: 1890 .. 762, 763
for places of 2,500 inhabitants or more: 1890 .. 810–852
for the states and territories: 1890 761
males of voting age, by nativity and color—
by counties: 1890 767–809
for cities of 25,000 inhabitants or more: 1890 .. 765, 766
for places of 2,500 inhabitants or more: 1890 .. 810–852
for the states and territories: 1890 764
native and foreign born, population as—
by counties: 1870 to 1890 475–515
for places of 2,500 inhabitants or more: 1890 .. 540–579
for the states and territories: 1850 to 1890 472
classified by sex—
by counties: 1890 582–665
for places of 2,500 inhabitants or more: 1890. 666–745
for the states and territories: 1890 ..... 580, 581
persons of school age, by sex, nativity, and color—
for cities of 25,000 inhabitants or more: 1890 .. 755–760
for the states and territories: 1890 746–754
persons of school, militia, and voting ages, by sex, nativity and color—
by counties: 1890 767–809
for places of 2,500 inhabitants or more: 1890 .. 810–852
sex, nativity, and color, population by—
by counties: 1890 582–665
for places of 2,500 inhabitants or more: 1890 .. 540–579
for the states and territories: 1890 ..... 468, 469
white and colored, population as—
by counties: 1870 to 1890 475–515
for places of 2,500 inhabitants or more: 1890 .. 540–579
for the states and territories: 1850 to 1890 473
classified by sex—
by counties: 1890 582–665
for places of 2,500 inhabitants or more: 1890. 666–745
for the states and territories: 1890 ..... 580, 581

T.

TENNESSEE—
aggregate population—
by counties: 1790 to 1890 ..... 39, 40
by minor civil divisions: 1880 and 1890 372–386
for the state: 1790 to 1890 ..... 2, 3
Chinese population—
by counties: 1880 and 1890 522
for places of 2,500 inhabitants or more: 1890 .. 575, 576
for the state: 1880 and 1890 474
civilized Indian population—
by counties: 1870 to 1890 ..... 536, 537
for places of 2,500 inhabitants or more: 1890 .. 575, 576
for the state: 1860 to 1890 474

Page.

TENNESSEE—Continued.
colored population classified as blacks, mulattoes, quadroons, octoroons, Chinese, Japanese, and civilized Indians, for the state: 1890.. 470
density of population, for the state: 1790 to 1890 .. 6
dwellings and persons to a dwelling—
by counties: 1890.....872, 873
for places of 2,500 inhabitants or more: 1890 ..894, 895
for the state: 1850 to 1890..... 855
in detail—
for cities of 25,000 inhabitants or more: 1890.900, 901
for the state: 1890.....898, 899
families and persons to a family—
by counties: 1890.....872, 873
for places of 2,500 inhabitants or more: 1890 ..894, 895
for the state: 1850 to 1890..... 856
in detail—
for cities of 25,000 inhabitants or more: 1890.904, 905
for the state: 1890.....902, 903
increase of population: 1790 to 1890 ..... 4, 5
Japanese population—
by counties: 1890..... 527
for places of 2,500 inhabitants or more: 1890 ..575, 576
for the state: 1890..... 474
males and females, population as—
for places of 2,500 inhabitants or more: 1890 ..575, 576
for the state: 1850 to 1890..... 471
males of militia age, by nativity and color—
by counties: 1890.....800, 801
for cities of 25,000 inhabitants or more: 1890 ..762, 763
for places of 2,500 inhabitants or more: 1890 ..847, 848
for the state: 1890..... 761
males of voting age, by nativity and color—
by counties: 1890.....800, 801
for cities of 25,000 inhabitants or more: 1890 ..765, 766
for places of 2,500 inhabitants or more: 1890...847, 848
for the state: 1890..... 764
native and foreign born, population as—
by counties: 1870 to 1890.....506, 507
for places of 2,500 inhabitants or more: 1890 ..575, 576
for the state: 1850 to 1890..... 472
classified by sex—
by counties: 1890.....644–649
for places of 2,500 inhabitants or more: 1890.736–739
for the state: 1890.....580, 581
persons of school age, by sex, nativity, and color—
for cities of 25,000 inhabitants or more: 1890 ..755–760
for the state: 1890.....746–754
persons of school, militia, and voting ages, by sex, nativity, and color—
by counties: 1890.....800, 801
for places of 2,500 inhabitants or more: 1890 ..847, 848
sex, nativity, and color, population by—
by counties: 1890.....644–649
for places of 2,500 inhabitants or more: 1890 ..575, 576
for the state: 1890.....468, 469
white and colored, population as—
by counties: 1870 to 1890.....506, 507
for places of 2,500 inhabitants or more: 1890...575, 576
for the state: 1850 to 1890..... 473
classified by sex—
by counties: 1890.....644–649
for places of 2,500 inhabitants or more: 1890.736–739
for the state: 1890.....580, 581

TEXAS—
aggregate population—
by counties: 1850 to 1890..... 41, 42
by minor civil divisions: 1880 and 1890..... 386–402
for the state: 1850 to 1890..... 2, 3
Chinese population—
by counties: 1870 to 1890..... 522, 523
for places of 2,500 inhabitants or more: 1890...576, 577
for the state: 1870 to 1890..... 474
civilized Indian population—
by counties: 1870 to 1890..... 537

Page.

TEXAS—Continued.
civilized Indian population—continued.
for places of 2,500 inhabitants or more: 1890...576, 577
for the state: 1860 to 1890..... 474
colored population classified as blacks, mulattoes, quadroons, octoroons, Chinese, Japanese, and civilized Indians, for the state: 1890... 470
density of population, for the state: 1850 to 1890... 6
dwellings and persons to a dwelling—
by counties: 1890.....873–875
for places of 2,500 inhabitants or more: 1890... 895
for the state: 1850 to 1890..... 855
in detail—
for cities of 25,000 inhabitants or more: 1890. 901
for the state: 1890.....898, 899
families and persons to a family—
by counties: 1890.....873–875
for places of 2,500 inhabitants or more: 1890... 895
for the state: 1850 to 1890..... 856
in detail—
for cities of 25,000 inhabitants or more: 1890. 905
for the state: 1890.....902, 903
increase of population: 1850 to 1890 ..... 4, 5
Japanese population—
by counties: 1890..... 527
for places of 2,500 inhabitants or more: 1890..576, 577
for the state: 1890..... 474
males and females, population as—
for places of 2,500 inhabitants or more: 1890...576, 577
for the state: 1850 to 1890..... 471
males of militia age, by nativity and color—
by counties: 1890.....801–805
for cities of 25,000 inhabitants or more: 1890 .. 763
for places of 2,500 inhabitants or more: 1890..848, 849
for the state: 1890..... 761
males of voting age, by nativity and color—
by counties: 1890.....801–805
for cities of 25,000 inhabitants or more: 1890.. 766
for places of 2,500 inhabitants or more: 1890 ..848, 849
for the state: 1890..... 764
native and foreign born, population as—
by counties: 1870 to 1890.....508–511
for places of 2,500 inhabitants or more: 1890...576, 577
for the state: 1850 to 1890..... 472
classified by sex—
by counties: 1890.....648–655
for places of 2,500 inhabitants or more: 1890.738–741
for the state: 1890.....580, 581
persons of school age, by sex, nativity, and color—
for cities of 25,000 inhabitants or more: 1890..755–760
for the state: 1890.....746–754
persons of school, militia, and voting ages, by sex, nativity, and color—
by counties: 1890.....801–805
for places of 2,500 inhabitants or more: 1890 ..848, 849
sex, nativity, and color, population by—
by counties: 1890.....648–655
for places of 2,500 inhabitants or more: 1890...576, 577
for the state: 1890.....468, 469
white and colored, population as—
by counties: 1870 to 1890.....508–511
for places of 2,500 inhabitants or more: 1890...576, 577
for the state: 1850 to 1890..... 473
classified by sex—
by counties: 1890.....648–655
for places of 2,500 inhabitants or more: 1890.738–741
for the state: 1890.....580, 581

Towns—
having from 1,000 to 2,500 inhabitants in 1890, with population for 1880.....453–467
having 2,500 inhabitants or more in 1890—
dwellings and families, total.....878–897
increase during the decade.....442–452
native and foreign born and white and colored population, classified by sex.....666–745

Towns—Continued. Page.
having 2,500 inhabitants or more in 1890—cont'd.
percentage of increase during the decade.....442–452
persons of school, militia, and voting ages, by sex, nativity, and color 810–852
persons to a dwelling and to a family.....878–897
population by sex, nativity, and color.....540–579
population for 1880 442–452
population of: 1880 and 1890 48–433
Townships, population of: 1880 and 1890..... 58–372

U.

United States—
aggregate population—
by counties: 1790 to 1890 7–47
by minor civil divisions: 1880 and 1890..... 48–433
for the United States: 1790 to 1890 ..... 2, 3
Chinese population—
by counties: 1870 to 1890 516–524
for places of 2,500 inhabitants or more: 1890...540–579
for the United States: 1860 to 1890 474
civilized Indian population—
by counties: 1870 to 1890 528–539
for places of 2,500 inhabitants or more: 1890...540–579
for the United States: 1860 to 1890..... 474
colored population classified as blacks, mulattoes, quadroons, octoroons, Chinese, Japanese, and civilized Indians, for the United States: 1890 470
density of population, for the United States: 1790 to 1890..... 6
dwellings and persons to a dwelling—
by counties: 1890.....857–877
for places of 2,500 inhabitants or more: 1890...878–897
for the United States: 1850 to 1890 855
in detail—
for cities of 25,000 inhabitants or more: 1890 .....900, 901
for the United States: 1890.....898, 899
families and persons to a family—
by counties: 1890 857–877
for places of 2,500 inhabitants or more: 1890...878–897
for the United States: 1850 to 1890 856
in detail—
for cities of 25,000 inhabitants or more: 1890.904, 905
for the United States: 1890.....902, 903
increase of population: 1790 to 1890..... 4, 5
Japanese population—
by counties: 1870 to 1890 525–527
for places of 2,500 inhabitants or more: 1890...540–579
for the United States: 1870 to 1890 474
males and females, population as—
for places of 2,500 inhabitants or more: 1890...540–579
for the United States: 1850 to 1890..... 471
males of militia age, by nativity and color—
by counties: 1890 767–809
for cities of 25,000 inhabitants or more: 1890 ..762, 763
for places of 2,500 inhabitants or more: 1890...810–852
for the United States: 1890..... 761
males of voting age, by nativity and color—
by counties: 1890 767–809
for cities of 25,000 inhabitants or more: 1890...765, 766
for places of 2,500 inhabitants or more: 1890...810–852
for the United States: 1890..... 764
native and foreign born, population as—
by counties: 1870 to 1890.....475–515
for places of 2,500 inhabitants or more: 1890 ..540–579
for the United States: 1850 to 1890 472
classified by sex—
by counties: 1890 582–665
for places of 2,500 inhabitants or more: 1890 666–745
for the United States: 1890 .....580, 581
persons of school age, by sex, nativity, and color—
for cities of 25,000 inhabitants or more: 1890..755–760

United States—Continued. Page.
persons of school age, by sex, nativity, and color—continued.
for the United States: 1890.....746–754
persons of school, militia, and voting ages, by sex, nativity, and color—
by counties: 1890 767–809
for places of 2,500 inhabitants or more: 1890...810–852
sex, nativity, and color, population by—
by counties: 1890 582–665
for places of 2,500 inhabitants or more: 1890...540–579
for the United States: 1890.....468, 469
white and colored, population as—
by counties: 1870 to 1890.....475–515
for places of 2,500 inhabitants or more: 1890...540–579
for the United States: 1850 to 1890..... 473
classified by sex—
by counties: 1890 582–665
for places of 2,500 inhabitants or more: 1890 666–745
for the United States: 1890.....580, 581

Utah—
aggregate population—
by counties: 1850 to 1890..... 43
by minor civil divisions: 1880 and 1890 402–405
for the territory: 1850 to 1890..... 2, 3
Chinese population—
by counties: 1870 to 1890 523
for places of 2,500 inhabitants or more: 1890 .. 577
for the territory: 1870 to 1890..... 474
civilized Indian population—
by counties: 1870 to 1890 .....537, 538
for places of 2,500 inhabitants or more: 1890.... 577
for the territory: 1860 to 1890..... 474
colored population classified as blacks, mulattoes, quadroons, octoroons, Chinese, Japanese, and civilized Indians, for the territory: 1890 470
density of population, for the territory: 1850 to 1890. 6
dwellings and persons to a dwelling—
by counties: 1890..... 875
for places of 2,500 inhabitants or more: 1890... 895
for the territory: 1850 to 1890 855
in detail—
for cities of 25,000 inhabitants or more: 1890 900
for the territory: 1890 .....898, 899
families and persons to a family—
by counties: 1890..... 875
for places of 2,500 inhabitants or more: 1890 ... 895
for the territory: 1850 to 1890 856
in detail—
for cities of 25,000 inhabitants or more: 1890 904
for the territory: 1890 .....902, 903
increase of population: 1850 to 1890..... 4, 5
Japanese population—
by counties: 1890..... 527
for places of 2,500 inhabitants or more: 1890... 577
for the territory: 1890..... 474
males and females, population as—
for places of 2,500 inhabitants or more: 1890... 577
for the territory: 1850 to 1890..... 471
males of militia age, by nativity and color—
by counties: 1890..... 805
for cities of 25,000 inhabitants or more: 1890... 762
for places of 2,500 inhabitants or more: 1890... 849
for the territory: 1890..... 761
males of voting age, by nativity and color—
by counties: 1890..... 805
for cities of 25,000 inhabitants or more: 1890 .. 765
for places of 2,500 inhabitants or more: 1890... 849
for the territory: 1890..... 764
native and foreign born, population as—
by counties: 1870 to 1890 511

UTAH—Continued. Page.
native and foreign born, population as—cont'd.
for places of 2,500 inhabitants or more: 1890... 577
for the territory: 1850 to 1890... 472
classified by sex—
by counties: 1890...654, 655
for places of 2,500 inhabitants or more: 1890...740, 741
for the territory: 1890...580, 581
persons of school age, by sex, nativity, and color—
for cities of 25,000 inhabitants or more: 1890..755-760
for the territory: 1890...746-754
persons of school, militia, and voting ages, by sex, nativity, and color—
by counties: 1890... 805
for places of 2,500 inhabitants or more: 1890... 849
sex, nativity, and color, population by—
by counties: 1890...654, 655
for places of 2,500 inhabitants or more: 1890... 577
for the territory: 1890...468, 469
white and colored, population as—
by counties: 1870 to 1890... 511
for places of 2,500 inhabitants or more: 1890... 577
for the territory: 1850 to 1890... 473
classified by sex—
by counties: 1890...654, 655
for places of 2,500 inhabitants or more: 1890...740, 741
for the territory: 1890...580, 581

V.

VERMONT—
aggregate population—
by counties: 1790 to 1890... 43
by minor civil divisions: 1880 and 1890...405-407
for the state: 1790 to 1890... 2, 3
Chinese population—
by counties: 1890... 523
for places of 2,500 inhabitants or more: 1890... 577
for the state: 1890... 474
civilized Indian population—
by counties: 1870 to 1890... 538
for places of 2,500 inhabitants or more: 1890... 577
for the state: 1860 to 1890... 474
colored population classified as blacks, mulattoes, quadroons, octoroons, Chinese, Japanese, and civilized Indians, for the state: 1890.. 470
density of population, for the state: 1790 to 1890... 6
dwellings and persons to a dwelling—
by counties: 1890... 875
for places of 2,500 inhabitants or more: 1890..895, 896
for the state: 1850 to 1890... 855
in detail, for the state: 1890...898, 899
families and persons to a family—
by counties: 1890... 875
for places of 2,500 inhabitants or more: 1890..895, 896
for the state: 1850 to 1890... 856
in detail, for the state: 1890...902, 903
increase of population: 1790 to 1890... 4, 5
Japanese population—
by counties: 1890... 527
for places of 2,500 inhabitants or more: 1890... 577
for the state: 1890... 474
males and females, population as—
for places of 2,500 inhabitants or more: 1890... 577
for the state: 1850 to 1890... 471
males of militia age, by nativity and color—
by counties: 1890... 805
for places of 2,500 inhabitants or more: 1890... 849
for the state: 1890... 761
males of voting age, by nativity and color—
by counties: 1890... 805
for places of 2,500 inhabitants or more: 1890.. 849
for the state: 1890... 764

VERMONT—Continued. Page.
native and foreign born, population as—
by counties: 1870 to 1890... 511
for places of 2,500 inhabitants or more: 1890... 577
for the state: 1850 to 1890... 472
classified by sex—
by counties: 1890...656, 657
for places of 2,500 inhabitants or more: 1890.740, 741
for the state: 1890...580, 581
persons of school age, by sex, nativity, and color, for the state: 1890...746-754
persons of school, militia, and voting ages, by sex, nativity, and color—
by counties: 1890... 805
for places of 2,500 inhabitants or more: 1890.. 849
sex, nativity, and color, population by—
by counties: 1890...656, 657
for places of 2,500 inhabitants or more: 1890... 577
for the state: 1890...468, 469
white and colored, population as—
by counties: 1870 to 1890... 511
for places of 2,500 inhabitants or more: 1890.. 577
for the state: 1850 to 1890... 473
classified by sex—
by counties: 1890...656, 657
for places of 2,500 inhabitants or more: 1890 740, 741
for the state: 1890...580, 581

Villages—
having from 1,000 to 2,500 inhabitants in 1890, with population for 1880...453-467
having 2,500 inhabitants or more in 1890—
dwellings and families, total...878-897
increase during the decade...442-452
native and foreign born and white and colored population, classified by sex...666-745
percentage of increase during the decade...442-452
persons of school, militia, and voting ages, by sex, nativity, and color...810-852
persons to a dwelling and to a family...878-897
population by sex, nativity, and color...540-579
population for 1880...442-452
population of: 1880 and 1890... 48-433

VIRGINIA—
aggregate population—
by counties: 1790 to 1890... 43-45
by minor civil divisions: 1880 and 1890...407-414
for the state: 1790 to 1890... 2, 3
Chinese population—
by counties: 1870 to 1890... 523
for places of 2,500 inhabitants or more: 1890...577, 578
for the state: 1870 to 1890... 474
civilized Indian population—
by counties: 1870 to 1890... 538
for places of 2,500 inhabitants or more: 1890...577, 578
for the state: 1860 to 1890... 474
colored population classified as blacks, mulattoes, quadroons, octoroons, Chinese, Japanese, and civilized Indians, for the state: 1890.. 470
density of population, for the state: 1790 to 1890.. 6
dwellings and persons to a dwelling—
by counties: 1890...875, 876
for places of 2,500 inhabitants or more: 1890... 896
for the state: 1850 to 1890... 855
in detail—
for cities of 25,000 inhabitants or more: 1890...900, 901
for the state: 1890...898, 899
families and persons to a family—
by counties: 1890...875, 876
for places of 2,500 inhabitants or more: 1890... 896
for the state: 1850 to 1890... 856
in detail—
for cities of 25,000 inhabitants or more: 1890.904, 905
for the state: 1890...902, 903

VIRGINIA—Continued. Page.
increase of population: 1790 to 1890 ..... 4, 5
Japanese population—
by counties: 1890 527
for places of 2,500 inhabitants or more: 1890...577, 578
for the state: 1890 474
males and females, population as—
for places of 2,500 inhabitants or more: 1890...577, 578
for the state: 1850 to 1890 471
males of militia age, by nativity and color—
by counties: 1890 ..... 806, 807
for cities of 25,000 inhabitants or more: 1890...762, 763
for places of 2,500 inhabitants or more: 1890...849, 850
for the state: 1890 761
males of voting age, by nativity and color—
by counties: 1890 ..... 806, 807
for cities of 25,000 inhabitants or more: 1890...765, 766
for places of 2,500 inhabitants or more: 1890...849, 850
for the state: 1890 764
native and foreign born, population as—
by counties: 1870 to 1890 ..... 512, 513
for places of 2,500 inhabitants or more: 1890 ..577, 578
for the state: 1850 to 1890 472
classified by sex—
by counties: 1890 656–659
for places of 2,500 inhabitants or more: 1890 740–743
for the state: 1890 ..... 580, 581
persons of school age, by sex, nativity, and color—
for cities of 25,000 inhabitants or more: 1890...755–760
for the state: 1890 746–754
persons of school, militia, and voting ages, by sex, nativity, and color—
by counties: 1890 ..... 806, 807
for places of 2,500 inhabitants or more: 1890...849, 850
sex, nativity, and color, population by—
by counties: 1890 656–659
for places of 2,500 inhabitants or more: 1890...577, 578
for the state: 1890 ..... 468, 469
white and colored, population as—
by counties: 1870 to 1890 ..... 512, 513
for places of 2,500 inhabitants or more: 1890...577, 578
for the state: 1850 to 1890 473
classified by sex—
by counties: 1890 656–659
for places of 2,500 inhabitants or more: 1890 740–743
for the state: 1890 ..... 580, 581
Voting age, males of, by nativity and color—
by counties: 1890 767–809
by states and territories: 1890 764
for cities of 25,000 inhabitants or more: 1890..... 765, 766
for places of 2,500 inhabitants or more: 1890 810–852

W.

Wards, population of, in Louisiana: 1880 and 1890.....191–196
WASHINGTON—
aggregate population—
by counties: 1860 to 1890 45
by minor civil divisions: 1880 and 1890..... 414–416
for the state: 1860 to 1890 2
Chinese population—
by counties: 1870 to 1890 523
for places of 2,500 inhabitants or more: 1890 . 578
for the state: 1870 to 1890 474
civilized Indian population—
by counties: 1870 to 1890 538
for places of 2,500 inhabitants or more: 1890... 578
for the state: 1860 to 1890 474
colored population classified as blacks, mulattoes, quadroons, octoroons, Chinese, Japanese, and civilized Indians, for the state: 1890.. 470
density of population, for the state: 1860 to 1890 .. 6
dwellings and persons to a dwelling—
by counties: 1890 876

WASHINGTON—Continued. Page.
dwellings and persons to a dwelling—continued.
for places of 2,500 inhabitants or more: 1890 .. 896
for the state: 1860 to 1890 855
in detail—
for cities of 25,000 inhabitants or more: 1890 ..... 900, 901
for the state: 1890 ..... 898, 899
families and persons to a family—
by counties: 1890 876
for places of 2,500 inhabitants or more: 1890... 896
for the state: 1860 to 1890 856
in detail—
for cities of 25,000 inhabitants or more: 1890 ..... 904, 905
for the state: 1890 ..... 902, 903
increase of population: 1860 to 1890 4
Japanese population—
by counties: 1880 and 1890 527
for places of 2,500 inhabitants or more: 1890 .. 578
for the state: 1880 and 1890 474
males and females, population as—
for places of 2,500 inhabitants or more: 1890 .. 578
for the state: 1860 to 1890 471
males of militia age, by nativity and color—
by counties: 1890 ..... 807, 808
for cities of 25,000 inhabitants or more: 1890 ..762, 763
for places of 2,500 inhabitants or more: 1890 .. 850
for the state: 1890 761
males of voting age, by nativity and color—
by counties: 1890 ..... 807, 808
for cities of 25,000 inhabitants or more: 1890 ..765, 766
for places of 2,500 inhabitants or more: 1890 .. 850
for the state: 1890 764
native and foreign born, population as—
by counties: 1870 to 1890 513
for places of 2,500 inhabitants or more: 1890... 578
for the state: 1860 to 1890 472
classified by sex—
by counties: 1890 658–661
for places of 2,500 inhabitants or more: 1890 ..... 742, 743
for the state: 1890 ..... 580, 581
persons of school age, by sex, nativity, and color—
for cities of 25,000 inhabitants or more: 1890 ..755–760
for the state: 1890 746–754
persons of school, militia, and voting ages, by sex, nativity, and color—
by counties: 1890 ..... 807, 808
for places of 2,500 inhabitants or more: 1890 .. 850
sex, nativity, and color, population by—
by counties: 1890 658–661
for places of 2,500 inhabitants or more: 1890 .. 578
for the state: 1890 ..... 468, 469
white and colored, population as—
by counties: 1870 to 1890 513
for places of 2,500 inhabitants or more: 1890 .. 578
for the state: 1860 to 1890 473
classified by sex—
by counties: 1890 658–661
for places of 2,500 inhabitants or more: 1890 ..... 742, 743
for the state: 1890 ..... 580, 581
WEST VIRGINIA—
aggregate population—
by counties: 1790 to 1890 ..... 45, 46
by minor civil divisions: 1880 and 1890..... 417–421
for the state: 1870 to 1890 2
Chinese population—
by counties: 1880 and 1890 523
for places of 2,500 inhabitants or more: 1890 .. 578
for the state: 1880 and 1890 474
civilized Indian population—
by counties: 1870 to 1890 538
for the state: 1870 to 1890 474

Page.

WEST VIRGINIA—Continued.
colored population classified as blacks, mulattoes, quadroons, octoroons, Chinese, Japanese, and civilized Indians, for the state: 1890.. 470
density of population, for the state: 1870 to 1890.. 6
dwellings and persons to a dwelling—
by counties: 1890 876
for places of 2,500 inhabitants or more: 1890... 896
for the state: 1870 to 1890 855
in detail—
for cities of 25,000 inhabitants or more: 1890 901
for the state: 1890 898, 899
families and persons to a family—
by counties: 1890 876
for places of 2,500 inhabitants or more: 1890 .. 896
for the state: 1870 to 1890 856
in detail—
for cities of 25,000 inhabitants or more: 1890. 905
for the state: 1890 902, 903
increase of population: 1870 to 1890 4
Japanese population—
by counties: 1890 527
for the state: 1890 474
males and females, population as—
for places of 2,500 inhabitants or more: 1890 .. 578
for the state: 1870 to 1890 471
males of militia age, by nativity and color—
by counties: 1890 808
for cities of 25,000 inhabitants or more: 1890 .. 763
for places of 2,500 inhabitants or more: 1890 .. 850
for the state: 1890 761
males of voting age, by nativity and color—
by counties: 1890 808
for cities of 25,000 inhabitants or more: 1890 .. 766
for places of 2,500 inhabitants or more: 1890 .. 850
for the state: 1890 764
native and foreign born, population as—
by counties: 1870 to 1890 514
for places of 2,500 inhabitants or more: 1890 .. 578
for the state: 1870 to 1890 472
classified by sex—
by counties: 1890 660, 661
for places of 2,500 inhabitants or more: 1890 742, 743
for the state: 1890 580, 581
persons of school age, by sex, nativity, and color—
for cities of 25,000 inhabitants or more: 1890 ..755–760
for the state: 1890 746–754
persons of school, militia, and voting ages, by sex, nativity, and color—
by counties: 1890 808
for places of 2,500 inhabitants or more: 1890 .. 850
sex, nativity, and color, population by—
by counties: 1890 660, 661
for places of 2,500 inhabitants or more: 1890... 578
for the state: 1890 468, 469
white and colored, population as—
by counties: 1870 to 1890 514
for places of 2,500 inhabitants or more: 1890 .. 578
for the state: 1870 to 1890 473
classified by sex—
by counties: 1890 660, 661
for places of 2,500 inhabitants or more: 1890 742, 743
for the state: 1890 580, 581
White population—
by counties: 1870 to 1890 475–515
by states and territories: 1850 to 1890 473
by states and territories: 1890 468, 469
for places of 2,500 inhabitants or more: 1890 540–579
classified by sex—
by counties: 1890 582–665
by states and territories: 1890 580 581
for places of 2,500 inhabitants or more: 1890 ..666–745

Page.

WISCONSIN—
aggregate population—
by counties: 1840 to 1890 46, 47
by minor civil divisions: 1880 and 1890 421–433
for the state: 1840 to 1890 2, 3
Chinese population—
by counties: 1880 and 1890 523, 524
for places of 2,500 inhabitants or more: 1890... 578, 579
for the state: 1880 and 1890 474
civilized Indian population—
by counties: 1870 to 1890 538, 539
for places of 2,500 inhabitants or more: 1890... 578, 579
for the state: 1860 to 1890 474
colored population classified as blacks, mulattoes, quadroons, octoroons, Chinese, Japanese, and civilized Indians, for the state: 1890 .. 470
density of population, for the state: 1840 to 1890 .. 6
dwellings and persons to a dwelling—
by counties: 1890 876, 877
for places of 2,500 inhabitants or more: 1890... 896, 897
for the state: 1850 to 1890 855
in detail—
for cities of 25,000 inhabitants or more: 1890 900, 901
for the state: 1890 898, 899
families and persons to a family—
by counties: 1890 876, 877
for places of 2,500 inhabitants or more: 1890... 896, 897
for the state: 1850 to 1890 856
in detail—
for cities of 25,000 inhabitants or more: 1890 904, 905
for the state: 1890 902, 903
increase of population: 1840 to 1890 4, 5
Japanese population—
by counties: 1890 527
for places of 2,500 inhabitants or more: 1890 ..578, 579
for the state: 1890 474
males and females, population as—
for places of 2,500 inhabitants or more: 1890 ...578, 579
for the state: 1850 to 1890 471
males of militia age, by nativity and color—
by counties: 1890 808, 809
for cities of 25,000 inhabitants or more: 1890 ..762, 763
for places of 2,500 inhabitants or more: 1890... 851, 852
for the state: 1890 761
males of voting age, by nativity and color—
by counties: 1890 808, 809
for cities of 25,000 inhabitants or more: 1890... 765, 766
for places of 2,500 inhabitants or more: 1890 .. 851, 852
for the state: 1890 764
native and foreign born, population as—
by counties: 1870 to 1890 514, 515
for places of 2,500 inhabitants or more: 1890 ..578, 579
for the state: 1850 to 1890 472
classified by sex—
by counties: 1890 662, 663
for places of 2,500 inhabitants or more: 1890 742–745
for the state: 1890 580, 581
persons of school age, by sex, nativity, and color—
for cities of 25,000 inhabitants or more: 1890 ..755–760
for the state: 1890 746–754
persons of school, militia, and voting ages, by sex, nativity, and color—
by counties: 1890 808, 809
for places of 2,500 inhabitants or more: 1890 ..851, 852
sex, nativity, and color, population by—
by counties: 1890 662, 663
for places of 2,500 inhabitants or more: 1890... 578, 579
for the state: 1890 468, 469
white and colored, population as—
by counties: 1870 to 1890 514, 515
for places of 2,500 inhabitants or more: 1890 ..578, 579
for the state: 1850 to 1890 473

WISCONSIN—Continued. Page.
white and colored, population as—continued.
classified by sex—
by counties: 1890 ..... 662, 663
for places of 2,500 inhabitants or more: 1890 742-745
for the state: 1890 ..... 580, 581
WYOMING—
aggregate population—
by counties: 1870 to 1890 47
by minor civil divisions: 1880 and 1890 433
for the state: 1870 to 1890 2
Chinese population—
by counties: 1870 to 1890 524
for places of 2,500 inhabitants or more: 1890 579
for the state: 1870 to 1890 474
civilized Indian population—
by counties: 1870 to 1890 539
for the state: 1870 to 1890 474
colored population classified as blacks, mulattoes, quadroons, octoroons, Chinese, and civilized Indians, for the state: 1890 470
density of population, for the state: 1870 to 1890 6
dwellings and persons to a dwelling—
by counties: 1890 877
for places of 2,500 inhabitants or more: 1890 897
for the state: 1870 to 1890 855
in detail, for the state: 1890 ..... 898, 899
families and persons to a family—
by counties: 1890 877
for places of 2,500 inhabitants or more: 1890 897
for the state: 1870 to 1890 856
in detail, for the state: 1890 ..... 902, 903
increase of population: 1870 to 1890 4
males and females, population as—
for places of 2,500 inhabitants or more: 1890 579
for the state: 1870 to 1890 471
WYOMING—Continued. Page.
males of militia age, by nativity and color—
by counties: 1890 809
for places of 2,500 inhabitants or more: 1890 852
for the state: 1890 761
males of voting age, by nativity and color—
by counties: 1890 809
for places of 2,500 inhabitants or more: 1890 852
for the state: 1890 764
native and foreign born, population as—
by counties: 1870 to 1890 515
for places of 2,500 inhabitants or more: 1890 579
for the state: 1870 to 1890 472
classified by sex—
by counties: 1890 ..... 664, 665
for places of 2,500 inhabitants or more: 1890 ..... 744, 745
for the state: 1890 ..... 580, 581
persons of school age, by sex, nativity, and color, for the state: 1890 746-754
persons of school, militia, and voting ages, by sex, nativity, and color—
by counties: 1890 809
for places of 2,500 inhabitants or more: 1890 852
sex, nativity, and color, population by—
by counties: 1890 ..... 664, 665
for places of 2,500 inhabitants or more: 1890 579
for the state: 1890 ..... 468, 469
white and colored, population as—
by counties: 1870 to 1890 515
for places of 2,500 inhabitants or more: 1890 579
for the state: 1870 to 1890 473
classified by sex—
by counties: 1890 ..... 664, 665
for places of 2,500 inhabitants or more: 1890 ..... 744, 745
for the state: 1890 ..... 580, 581

STATISTICS OF ALASKA.

Afognak village, population of 916
Age periods, population by 918, 919
Aggregate population of the territory 916
Alien population, by districts 920
Alitak village, population of 916
Arctic district—
aggregate population 916
citizenship, population by 920
Eskimo tribe, population of 918
Indian population 916, 917
Mongolian population 916, 917
sex, nativity, and color, population by 916, 917
temporary white population 920
villages, number of 916
white population 916
Athapascan tribe, population of 918, 919
Auk settlements, population of 916

Chalitmiut village, population of 916
Chimmesyan tribe, population of 918, 919
Color, population by—
by age periods 918, 919
by districts 916, 917
by sex 916, 917
for villages of 300 inhabitants or more 916, 917

Douglas city village, population of 916

Eskimo tribe, population of 918

Female population—
aggregate 916
by age periods 918, 919
by districts 916
Female population—Continued.
by tribes 918, 919
for villages of 300 inhabitants or more 916
temporarily employed 920
Foreign population—
aggregate 916
by citizenship 920
by districts 916
for villages of 300 inhabitants or more 916
temporarily employed 920
under 21 years of age 920

Hoochinoo village, population of 916
Huna village, population of 916

Indian population—
aggregate 916, 917
by age periods 918, 919
by districts 916, 917
by sex 916, 917
for villages of 300 inhabitants or more 916, 917

Juneau village, population of 916

Kadiak district—
aggregate population 916
Athapascan tribe, population of 918, 919
citizenship, population by 920
Eskimo tribe, population of 918
Indian population 916, 917
Koluschan tribe, population of 918, 919
mixed population 916, 917
Mongolian population 916, 917
sex, nativity, and color, population by 916, 917

Page.
Kadiak district—Continued.
temporary white population 920
villages, number of 916
white population 916
Kadiak village, population of 916
Karluk village, population of 916
Kingagbee village, population of 916
Klakwan village, population of 916
Koluschan tribe, population of 918, 919
Kuskokwim district—
aggregate population 916
Athapascan tribe, population of 918, 919
citizenship, population by 920
Eskimo tribe, population of 918
Indian population 916, 917
mixed population 916, 917
sex, nativity, and color, population by 916, 917
villages, number of 916
white population 916

Male population—
aggregate 916
by age periods 918, 919
by districts 916
by tribes 918, 919
for villages of 300 inhabitants or more 916
temporarily employed 920
Metlakahtla village, population of 916
Mixed population—
aggregate 916, 917
by age periods 918, 919
by districts 916, 917
by sex 916, 917
for villages of 300 inhabitants or more 916, 917
Mongolian population—
aggregate 916, 917
by age periods 918, 919
by districts 916, 917
by sex 916, 917
for villages of 300 inhabitants or more 916, 917

Native population—
aggregate 916
by citizenship 920
by districts 916
for villages of 300 inhabitants or more 916
temporarily employed 920
under 21 years of age 920
Nushagak district—
aggregate population 916
Athapascan tribe, population of 918, 919
citizenship, population by 920
Eskimo tribe, population of 918
Indian population 916, 917
mixed population 916, 917
Mongolian population 916, 917
sex, nativity, and color, population by 916, 917
temporary white population 920
villages, number of 916
white population 916
Nushagak village, population of 916

Point Hope village, population of 916
Port Clarence village, population of 916

Page.
Sex, population by—
by age periods 918, 919
by districts 916
by tribes 918, 919
for villages of 300 inhabitants or more 916, 917
Sitka village, population of 916
Skittagetan tribe, population of 918, 919
Southeastern district—
aggregate population 916
Chimmesyan tribe, population of 918, 919
citizenship, population by 920
Indian population 916, 917
Koluschan tribe, population of 918, 919
mixed population 916, 917
Mongolian population 916, 917
sex, nativity, and color, population by 916, 917
Skittagetan tribe, population of 918, 919
temporary white population 920
villages, number of 916
white population 916

Temporary white population 920
Tribes, population by 918, 919

Unalaska district—
aggregate population 916
citizenship, population by 920
Eskimo tribe, population of 918
Indian population 916, 917
mixed population 916, 917
Mongolian population 916, 917
sex, nativity, and color, population by 916, 917
temporary white population 920
villages, number of 916
white population 916
Unalaska village, population of 916

Villages—
number of 916
of 300 inhabitants or more, population of 916, 917

White population—
aggregate 916
by age periods 918
by citizenship 920
by districts 916
by sex 916
for villages of 300 inhabitants or more 916
temporarily employed 920
Wrangell village, population of 916

Yakutat village, population of 916
Yukon district—
aggregate population 916
Athapascan tribe, population of 918, 919
citizenship, population by 920
Eskimo tribe, population of 918
Indian population 916, 917
mixed population 916, 917
sex, nativity, and color, population by 916, 917
temporary white population 920
villages, number of 916
white population 916

PROGRESS OF THE NATION.

Page.

Age limits, variation of, for school census of states and territories: 1890 cviii
Aggregate population, remarks on ..... xxxv–xliv
Alaska—
names of tribes cxxvii
number of each tribe cxxvii
percentage of number of each tribe to total population cxxvii
remarks on ..... cxxvi, cxxvii
Area of land and water surface in the United States: 1790 to 1890 xliv
Average number of families to a dwelling—
for cities having 100,000 inhabitants or more: 1890 .. cxx
for New York city, N. Y., by wards: 1890 cxxii

Census of 1870 deficient in the southern states .. xxxv–xxxvii
Center of population—
position of: 1790 to 1890 lii
remarks on ..... l–lii
westward movement in miles in each decade lii
Classification of settlement of population—
areas in square miles—
by states and territories, for each group: 1890 .. xlviii
for each group: 1790 to 1890 xlv
number of inhabitants to a square mile in each group: 1790 to 1890 xlv
proportion of area of each group to total area of settlement: 1790 to 1890 xlvi
Color—
increase of white and colored, by states and territories: 1850 to 1890 cvi
increase or decrease of colored to 100,000 white, by states and territories: 1870 to 1890 civ
number of colored to 100,000 white, by states and territories: 1870 to 1890 ciii
number of white and colored—
by states and territories: 1890 ciii
from 1790 to 1890 xcviii
percentage of—
for South Atlantic and South Central divisions: 1790 to 1890 ci
increase of white and colored: 1790 to 1890 xcix
increase of white and colored, by states and territories: 1850 to 1890 cvii
white and colored, by states and territories: 1850 to 1890 c
white and colored, of total population: 1790 to 1890 xcviii
remarks on ..... xcviii–cviii
Countries from which immigration is derived lxxxvii

Density of population—
according to various classes of industries xlv
at each census: 1790 to 1890 xliv
per square mile, by states and territories: 1790 to 1890 xlix
remarks on ..... xliv–l
Development of states and geographical divisions, prominent features in the ..... xl–xliii
Drainage basins, distribution of population by, remarks on ..... liii–lvi
Dwellings and families—
average number of families to a dwelling—
for cities having 100,000 inhabitants or more: 1890 cxx
for New York city, N.Y., by wards: 1890 cxxii
excess of number of families over dwellings—
by geographical divisions: 1850, 1880, and 1890. cxii
for North Atlantic division: 1850, 1880, and 1890. cxii

Page.

Dwellings and families—Continued.
increase in number of—
dwellings: 1880 to 1890 cxi
families: 1850 to 1890 cxii
number of dwellings—
for cities having 25,000 inhabitants or more: 1890 ..... cxiv, cxv
for cities having 100,000 inhabitants or more: 1890 cxx
for New York city, N. Y., by wards: 1890 cxxii
number of families—
for cities having 25,000 inhabitants or more: 1890 ..... cxiv, cxv
for cities having 100,000 inhabitants or more: 1890 cxx
for New York city, N. Y., by wards: 1890 cxxii
number of persons to a dwelling—
for cities having 25,000 inhabitants or more: 1880 and 1890 ..... cxiv, cxv
for New York city, N. Y., by wards: 1890 cxxii
number of persons to a family—
for cities having 25,000 inhabitants or more: 1880 and 1890 ..... cxiv, cxv
for New York city, N. Y., by wards: 1890 cxxii
percentage of dwellings and population for specified numbers of persons to a dwelling—
by geographical divisions: 1890 cxvi
for cities having 100,000 inhabitants or more: 1890 ..... cxvi, cxvii
for New York city, N. Y., by wards: 1890 cxxiii
percentage of dwellings having specified numbers of families—
for cities having 100,000 inhabitants or more: 1890 cxxi
for New York city, N. Y., by wards: 1890 cxxiv
percentage of families and population for specified numbers of persons to a family—
by geographical divisions: 1890 cxviii
for cities having 100,000 inhabitants or more: 1890 cxix
percentage of families in dwellings having specified numbers of families—
for cities having 100,000 inhabitants or more: 1890 cxxi
for New York city, N. Y., by wards: 1890 cxxv
percentage of increase in number of—
dwellings: 1880 to 1890 cxi
families: 1850 to 1890 cxii
remarks on ..... cx–cxxv

Geographical distribution of population—
by drainage basins ..... liii–lvi
approximate area in square miles: 1870 to 1890 ..... liv, lv
percentage of total population: 1870 to 1890 lvi
population: 1870 to 1890 ..... liv, lv
population per square mile: 1870 to 1890 ..... liv, lv
in accordance with latitude and longitude ..... lxv–lxx
density of population by latitude: 1870 to 1890. lxviii
density of population by longitude: 1870 to 1890 lxix
increase in density by latitude: 1870 to 1890 .. lxviii
increase in density by longitude: 1870 to 1890. lxix
number in 100,000 inhabitants by latitude: 1870 to 1890 lxviii
number in 100,000 inhabitants by longitude: 1870 to 1890 lxix
percentage of increase of population by latitude: 1870 to 1890 lxviii

Page.

Geographical distribution of population—Continued.
in accordance with latitude and longitude—cont'd.
percentage of increase of population by longitude: 1870 to 1890 lxix
population by latitude: 1870 to 1890 lxviii
population by longitude: 1870 to 1890 lxix
population in each square degree to the nearest thousand: 1890 ..... lxvi, lxvii
in accordance with mean annual rainfall ..... lxii, lxiii
increase in population per square mile by inches of rainfall: 1870 to 1890 lxiii
number in 100,000 inhabitants by inches of rainfall: 1870 to 1890 lxiii
population per square mile by inches of rainfall: 1870 to 1890 lxiii
in accordance with mean relative humidity of the atmosphere lxiv
percentage of increase of population by groups of saturation: 1870 to 1890 lxiv
population by groups of saturation: 1870 to 1890 lxiv
population per square mile by groups of saturation: 1870 to 1890 lxiv
in accordance with topographic features ..... lvi–lxi
density of population by regions: 1870 to 1890 lxi
increase of population by regions: 1870 to 1890 lxi
number in 100,000 inhabitants by regions: 1870 to 1890 lxi
population by regions: 1870 to 1890 lxi
remarks on ..... liii–lxx
with reference to mean annual temperature ..... lxi, lxii
density of population by degrees of temperature: 1870 to 1890 lxii
increase in density of population by degrees of temperature: 1870 to 1890 lxii
number in 100,000 inhabitants by degrees of temperature: 1870 to 1890 lxii

Immigrants to the United States—
by decades: 1821 to 1890 lxxxvi
by principal countries: 1821 to 1890 lxxxvii

Increase—
of dwellings: 1880 to 1890 cxi
of families: 1850 to 1890 cxii
of males and females, by states and territories: 1850 to 1890 lxxxiv
of native and foreign born, by states and territories: 1850 to 1890 xcvi
of white and colored, by states and territories: 1850 to 1890 cvi
or decrease of colored to 100,000 white, by states and territories: 1870 to 1890 civ
or decrease of females to 100,000 males, by states and territories: 1870 to 1890 lxxxiii
or decrease of foreign born to 100,000 native born, by states and territories: 1870 to 1890 ..... xciv, xcv

Kansas, yearly census in: 1885 to 1890 xl

Late civil war, result of the, distinctly traceable upon the rate of increase of population ..... xxxix–xlii

Latitude and longitude, distribution of population in accordance with, remarks on ..... lxv–lxx

Mean annual rainfall, distribution of population in accordance with, remarks on ..... lxii, lxiii
Mean annual temperature, distribution of population with reference to, remarks on ..... lxi, lxii
Mean relative humidity of the atmosphere, distribution of population in accordance with, remarks on lxiv

Militia, potential—
percentage of, compared with total population, by geographical divisions: 1890 cix
remarks on cix

Nativity—
foreign born population, by states and territories: 1890 xciii
increase of native and foreign born, by states and territories: 1850 to 1890 xcvi
increase or decrease of foreign born to 100,000 native born, by states and territories: 1870 to 1890 ..... xciv, xcv
native born population, by states and territories: 1890 xciii
number of foreign born to 100,000 native born, by states and territories: 1870 to 1890 xciii
number of immigrants to the United States—
by decades: 1821 to 1890 lxxxvi
by principal countries: 1821 to 1890 lxxxvii
number of native and foreign born: 1850 to 1890 lxxxvi
percentage of—
foreign born, by geographical divisions: 1850 to 1890 xc
increase of native and foreign born, by states and territories: 1850 to 1890 xcvii
native and foreign born, and of native white of foreign parents, of total population, by states and territories: 1890 lxxxviii
native and foreign born of total population: 1850 to 1890 lxxxvi
native and foreign born of total population, by states and territories: 1850 to 1890 lxxxix
native whites of native parents and whites having one or both parents foreign of total white element, by states and territories: 1870 and 1890 xci
remarks on ..... lxxxvi–xcvii

Number of—
cities—
by states and territories: 1880 and 1890 lxxv
classified according to population: 1790 to 1890 lxxiv
colored to 100,000 white, by states and territories: 1870 to 1890 ciii
dwellings—
for cities having 25,000 inhabitants or more: 1890 ..... cxiv, cxv
for cities having 100,000 inhabitants or more: 1890 cxx
for New York city, N. Y., by wards: 1890 cxxii
families—
for cities having 25,000 inhabitants or more: 1890 ..... cxiv, cxv
for cities having 100,000 inhabitants or more: 1890 cxx
for New York city, N. Y., by wards: 1890 cxxii
females to 100,000 males, by states and territories: 1870 to 1890 lxxxi
foreign born to 100,000 native born, by states and territories: 1870 to 1890 xciii
immigrants to the United States—
by decades: 1821 to 1890 lxxxvi
by principal countries: 1821 to 1890 lxxxvii
males and females, by states and territories: 1890 lxxxi
native and foreign born—
by states and territories: 1890 xciii
from 1850 to 1890 lxxxvi
persons to a dwelling—
for cities having 25,000 inhabitants or more: 1890 ..... cxiv, cxv
for New York city, N. Y., by wards: 1890 cxxii
persons to a family—
for cities having 25,000 inhabitants or more: 1890 ..... cxiv, cxv
for New York city, N. Y., by wards: 1890 cxxii
white and colored—
by states and territories: 1890 ciii
from 1790 to 1890 xcviii

Page.

Percentage of—
colored of total population for South Atlantic and South Central divisions: 1790 to 1890 ci
dwellings and population for specified numbers to a dwelling—
by geographical divisions: 1890 cxvi
for cities having 100,000 inhabitants or more: 1890 cxvi, cxvii
for New York city, N. Y., by wards: 1890 cxxiii
dwellings having specified numbers of families—
for cities having 100,000 inhabitants or more: 1890 cxxi
for New York city, N. Y., by wards: 1890 cxxiv
each sex of total population: 1850 to 1890 lxxvi
entire urban population, by geographical divisions: 1890 lxxii
families and population for specified numbers of persons to a family—
by geographical divisions: 1890 cxviii
for cities having 100,000 inhabitants or more: 1890 cxix
families in dwellings having specified numbers of families—
for cities having 100,000 inhabitants or more: 1890 cxxi
for New York city, N. Y., by wards: 1890 cxxv
foreign born, by geographical divisions: 1850 to 1890 xc
increase of—
50 principal cities in the last decade lxxiv
males and females, by states and territories: 1850 to 1890 lxxxv
native and foreign born, by states and territories: 1850 to 1890 xcvii
number of dwellings: 1880 to 1890 cxi
number of families: 1850 to 1890 cxii
population: 1790 to 1890 xxxv
population, by states and territories: 1790 to 1890 xxxviii
white and colored: 1790 to 1890 xcix
white and colored, by states and territories: 1850 to 1890 cvii
males and females of total population, by states and territories: 1850 to 1890 lxxviii
native and foreign born, and of native white of foreign parents, of total population, by states and territories: 1890 lxxxviii
native and foreign born of total population: 1850 to 1890 lxxxvi
native and foreign born of total population, by states and territories: 1850 to 1890 lxxxix
native whites of native parents and whites having one or both parents foreign, of total white element, by states and territories: 1870 and 1890 xci
potential—
militia compared with total population, by geographical divisions: 1890 cix
voters compared with total population, by geographical divisions: 1890 cx
urban of total population: 1790 to 1890 lxxi
urban of total population, by states and territories: 1880 and 1890 lxxv
white and colored—
by states and territories: 1850 to 1890 c
of total population: 1790 to 1890 xcviii
Proportions of the sexes in certain European countries: 1890 lxxvii

Rank of—
cities having a population of 100,000 or more: 1870 to 1890 lxxiii
50 principal cities: 1880 and 1890 lxxiv
states and territories in population: 1880 and 1890 xliv
Remarks on—
aggregate population xxxv-xliv

Remarks on—Continued.
Alaska cxxvi, cxxvii
center of population l-lii
color xcviii-cviii
density of population xliv-l
distribution of population—
by drainage basins liii-lvi
in accordance with latitude and longitude lxv-lxx
in accordance with mean annual rainfall lxii, lxiii
in accordance with mean relative humidity of the atmosphere lxiv
in accordance with topographic features lvi-lxi
with reference to mean annual temperature lxi, lxii
dwellings and families cx-cxxv
nativity lxxxvi-xcvii
persons of school age cviii, cix
potential—
militia cix
voters cx
sex lxxvi-lxxxv
urban population lxxi-lxxvi

School age—
persons of, remarks on cviii, cix
variations of age limits for school census of states and territories: 1890 cviii
Settled area of the United States—
at each census year: 1790 to 1890 xlv, xlvi
by states and territories: 1890 xlviii
percentage of increase of—
population: 1790 to 1890 xlvi
settled area: 1790 to 1890 xlvi
Sex—
increase of males and females, by states and territories: 1850 to 1890 lxxxiv
increase or decrease of females to 100,000 males, by states and territories: 1870 to 1890 lxxxiii
number of females to 100,000 males, by states and territories: 1870 to 1890 lxxxi
number of males and females, by states and territories: 1890 lxxxi
percentage of—
increase of males and females, by states and territories: 1850 to 1890 lxxxv
males and females of total population: 1850 to 1890 lxxvi
males and females of total population, by states and territories: 1850 to 1890 lxxviii
proportions of males and females in certain European countries: 1890 lxxvii
remarks on lxxvi-lxxxv
Southern states, census of 1870 deficient in xxxv-xxxvii
State censuses of 1885—
increase of population xxxix
percentage of increase of population xxxix
population xxxix
States and territories—
foreign born population: 1890 xciii
increase of—
males and females: 1850 to 1890 lxxxiv
native and foreign born: 1850 to 1890 xcvi
white and colored: 1850 to 1890 cvi
increase or decrease of—
colored to 100,000 white: 1870 to 1890 civ
females to 100,000 males: 1870 to 1890 lxxxiii
foreign born to 100,000 native born: 1870 to 1890 xciv, xcv
native born population: 1890 xciii
number of—
cities: 1880 and 1890 lxxv
colored to 100,000 white: 1870 to 1890 ciii
females to 100,000 males: 1870 to 1890 lxxxi
foreign born to 100,000 native born: 1870 to 1890 xciii
males and females: 1890 lxxxi

Page.

States and territories—Continued.
number of—continued.
white and colored: 1890 ciii
percentage of—
males and females of total population: 1850 to 1890 lxxviii
native and foreign born, and of native white of foreign parents, of total population: 1890 lxxxviii
native and foreign born of total population: 1850 to 1890 lxxxix
native whites of native parents and whites having one or both parents foreign, of total white element: 1870 and 1890 xci
urban of total population: 1880 and 1890 lxxv
white and colored: 1850 to 1890 c
percentage of increase of—
males and females: 1850 to 1890 lxxxv
native and foreign born: 1850 to 1890 xcvii
population: 1790 to 1890 xxxviii
white and colored: 1850 to 1890 cvii
rank of, in population: 1880 and 1890 xliv
total area of settlement: 1890 xlviii
variations of age limits for school census: 1890 cviii

Topographic features, distribution of population in accordance with, remarks on lvi-lxi

Total population of the United States—
at each census year from 1790 to 1890 xxxv
by states and territories: 1880 and 1890 lxxv
including all persons: 1890 xxxv

Page.

Urban population—
by census years from 1790 to 1890 lxxi
by geographical divisions: 1890 lxxii
by states and territories: 1880 and 1890 lxxv
number of cities—
by states and territories: 1880 and 1890 lxxv
classified according to population: 1790 to 1890 lxxiv
percentage of—
entire urban population, by geographical divisions: 1890 lxxii
increase of 50 principal cities in the last decade lxxiv
urban of total population: 1790 to 1890 lxxi
urban of total population, by states and territories: 1880 and 1890 lxxv
rank of—
cities having a population of 100,000 or more: 1870 to 1890 lxxiii
50 principal cities, giving their population: 1880 and 1890 lxxiv
remarks on lxxi-lxxvi

Voters, potential—
percentage of, compared with total population, by geographical divisions: 1890 cx
remarks on cx

Westward migration xxxix

UNIVERSITY OF ILLINOIS-URBANA
3 0112 084234852